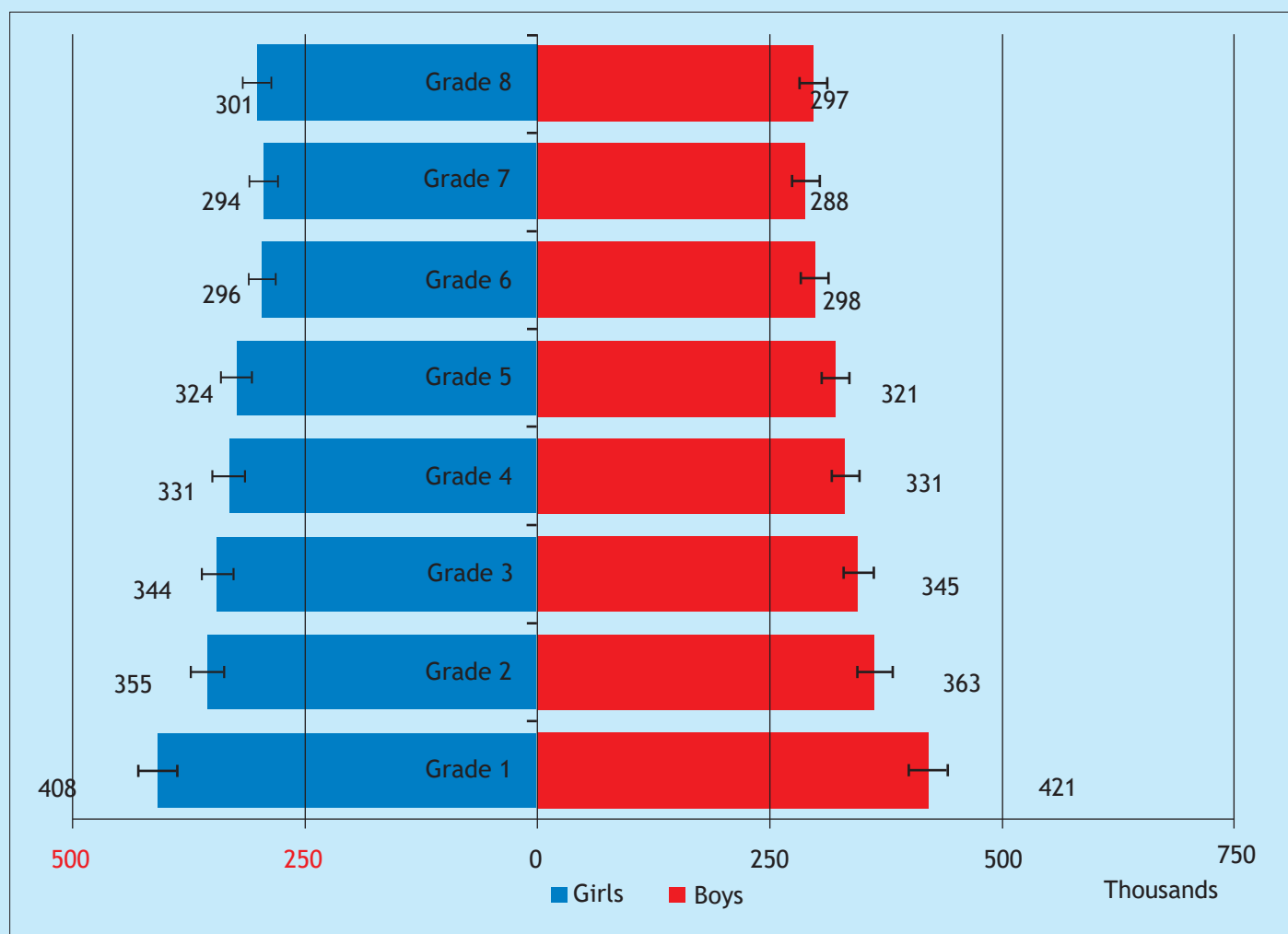


Flash I REPORT 2076 (2019-020)



Government of Nepal
Ministry of Education, Science and Technology
Centre for Education and Human Resource Development
Sanothimi, Bhaktapur
2020

Flash I REPORT 2076 (2019-020)



Government of Nepal
Ministry of Education, Science and Technology
Centre for Education and Human Resource Development
Sanothimi, Bhaktapur
2020

Foreword

The Educational Management Information System (EMIS) in Nepal has been gradually evolving and demonstrably improving from the perspective of information collection, interpretation, presentation and application. EMIS has been specifically used to derive the Flash Reports I and II.

This report (Flash I 2019-20) provides a snapshot of schools, enrolments, internal efficiency including promotion, repetition, drop out and survival rates of students at all levels of the school education system i.e. province, Local Level and districts in disaggregated forms. Furthermore, this report analyses the indicators set in the SSDP and assesses their targets based on the achievements to see how well schools are supplied with basic support from EDCUs. Such measures give an indication of the effectiveness of the education system. EMIS helps to identify whether the education system is functioning well and indicates special areas where greater attention is needed. This kind of information with regards to school performance has been instrumental for evidence-based educational planning and monitoring at district, regional and national levels.

In the process of preparation of this report many people and organizations have contributed in various ways. In general, this report is the result of collective and collaborative effort of EMIS core team of CEHRD, Province and Local Level officials. The constructive suggestions and feedback of the Development Partners have played the significant roles in this process. I am grateful to all organizations and individuals who have contributed significantly to the overall process of this report and, thus, would like to extend gratitude for their contribution. Any suggestion and feedback for its improvement is highly appreciated.

Baikuntha Prasad Aryal
Director General
Centre for Education and Human Resource Development
Sanothimi, Bhaktapur, Nepal

Table of contents

Table of contents	i
List of tables and figures	i-iii
Abbreviations	iv
SECTION I	
1.1 Introduction	1
1.2 Flash reports	1
1.3 Purpose of flash reports	1
1.4 Report preparation	2
1.5 Transition to a Web-based IEMIS	2-5
1.6 Lessons Learned	5-6
1.7 The Key Findings, 2019-20	6-9
1.8 Progress on SSDP Key Performance Indicators	10-12
1.9 Disaggregation of Data	12-14
a) Types of Early Childhood Education and Development and Pre Primary Education (ECED/PPE)	12
b) Types of school	13
c) School: units, levels, schooling age and types of teachers	13-14
d) Other categories	14
SECTION II	
2.1 Early Childhood Development and Pre-Lower basic Classes (ECED/PPE)	15-26
2.1.1 Major Provisions	15
2.1.2 Number of ECED centres and PPE classes	15-16
2.1.3 Number of children in ECED centers and PPE classes	16-17
2.1.4 Caste and ethnicity of children in ECED and PPE	18
2.1.5 Children with disabilities in ECED and PPE	19
2.1.6 GER and NER in ECED and PPE	20-21
2.1.7 Gender, caste, ethnicity and qualifications of ECED/PPE teachers	21-22
2.1.8 Grade 1 progression	22-26
a) Percentage of new entrants in Grade1 with ECED/PPE experience	22
b) Access in grade 1 to schooling: trends by gender and provinces	24
c) Gross Intake Rate (GIR) in Grade One	24
d) Net Intake Rate (NIR) in Grade One	25
SECTION III	
3.1 School education	27
3.2 Number of Schools in Units, Levels and School Student Ratios	27-33
3.3 Enrolment	33
3.3.1) Total Enrolment at Basic level by types of schools	33-38
3.3.2 Dalit, Janajati, and Other enrolments at lower basic, upper basic and basic levels	38-43
a) Dalit and Janajati enrolments at lower and upper basic levels	38
b) Percentage of girls and boys and gender parity indexes in enrolment at lower basic, upper basic and basic levels by social groups.	40
c) Enrolment at lower basic, upper basic and basic levels by disadvantaged Janajati	41
d) Enrolment by major types of disabilities at lower basic, upper basic and basic levels	42
3.3.3) Gross and Net Enrolment Rates, and Gender Parity Index (GER, NER and GPI) at lower basic, upper basic and basic levels	43-50
a) Age Specific Enrolment Rate (ASER) and Out of School Children (OOSC) in basic level,2019	45
b) Implementation of the Consolidated Equity Strategy	47
c) Baseline Study of Out-Of-School Children in Targeted Districts	48
3.3.4) Internal efficiency at lower basic level	50-51
3.3.5) Internal efficiency at upper basic level	51-52
3.3.6) Quality of Basic Education based on the National Assessment of Student Achievement (NASA) in Different Grades and Rounds	52-56
3.4 Teachers information at lower basic, upper basic and basic levels	56
3.4.1) Total reported number of teachers by sex at lower basic, upper basic and basic levels in all types of schools	56-59
3.4.2) Proportion of teachers by Dalit and Janajati at basic level	59-60
3.4.3) Student Teacher Ratios at basic level	60-62
a) Student Teacher Ratio in all types of schools in basic education	60-62
3.5 Secondary Education	62
3.5.1 Number of schools	62
3.5.2) Total Enrolment at Secondary level by types of schools	62-65
3.5.3 Dalit, Janajati, and Other enrolments at secondary education by level	65-70
a) Dalit and Janajati enrolments at secondary education levels	65
b) Percentage of girls and boys and gender parity indexes in enrolment at secondary levels by social groups	67
c) Enrolment at secondary levels by disadvantaged Janajati	68
d) Enrolment by major types of disabilities at secondary education by levels	69
3.5.4 Gross and Net Enrolment Rates, and Gender Parity Index (GER, NER and GPI) in secondary education by levels	70-71
3.5.5 Secondary level internal efficiency	72
3.6. Teachers' information at secondary, higher secondary and secondary levels	72-78
3.6.1) Total reported number of teachers by sex in secondary education by levels in all types of schools	73
3.6.2) Proportion of teachers by Dalit and Janajati at basic level	75
3.6.3) Student Teacher Ratios at secondary level	76
3.6.4) Teacher training	78
SECTION IV	
4.1 Availability of textbooks at lower basic, upper basic and secondary levels in community schools	79-80
Annexes:	

List of Tables

Table 1.1	Number of schools by type, unit and level (2019-20).....	8
Table 1.2	Number of students enrolled by type, level and gender(2019-20)	8
Table 1.3:	Number of teachers by level, gender and teacher types(2019-20).....	8
Table 1.4	Total school age projected population by age and gender in 2019/20.....	9
Table 1.5	Progress status on SSDP Key Performance Indicator targets to 2019/20.....	10
Table1.6	Overview of progress against SSDP KPIs	12
Table 2.1	Number of ECED centres and PPE classes by types, province, type and province (2019-20)	15
Table 2.2:	Enrolment in ECED/PPE by province, school type and gender (2019/20).....	16
Table 2.3	Number of ECED centres and PPE classes by province, type and by number of children enrolled(2019-20)	17
Table 2.4	Number and gender of Dalit and Janajati children enrolled in ECED/PPE (2019-20).....	18
Table 2.5:	Number of children with disabilities enrolled in ECED and PPE by province and type of disability and facility (2019-20).....	19
Table 2.6:	Gross enrolment ratio in ECED/PPE by age, gender and province (2019-20)	20
Table 2.7:	Net Enrolment Rate in ECED/PPE by gender and province (2019-20)	21
Table 2.8:	Qualifications and age of ECED/PPE teachers by gender, social group and province (2019-20)	22
Table 2.9:	Percentage of new entrants in Grade 1 with ECED or PPE experience by type of centre, gender and province (2019-20).....	23
Table: 2.10	Enrolment trend in Grade One by sex, 2015-19	24
Table 2.11:	Gross Intake Rate in grade 1 by gender and province (2019-20).....	25
Table 2.12:	Net Intake Rate in grade 1 by gender and province (2019-20).....	26
Table 3.1:	Number of basic level schools by province, level, type of school and eco-belt (2019-20).....	28
Table 3.2:	Number of schools in aggregate units by types in province (2019-20)	29
Table 3.3 :	Number of schools running by level and types in province (2019-20)	30
Table 3.4	Number of community schools by levels (Excluding religious schools)	31
Table 3.5 :	Distribution of religious schools running by level and types in province (2019-20).....	31
Table 3.6	School Student Ratios by province and levels	32
Table 3.7:	Number of students at basic level enrolled by level and type of school (2019-20)	34
Table 3.8:	Number of lower basic level students enrolled by grade, type of school and gender (2019-20).....	35
Table3.9:	Number of upper basic level students enrolled by grade, type of school and gender (2019-20).....	36
Table 3.10:	Number of students at basic level enrolled by level in religious school (2019-20).....	37
Table3.11:	Number of Dalit and Janajati students enrolled in basic education by level, type of school and province (2019-20).....	39
Table3.12:	Percentage of Dalit and Janajati students enrolled in basic education by level, type of school and province in total enrolment (2019-20)	39
Table 3.13	Percentages of students by sex and Gender Parity Index (GPI) in total and social groups.....	40
Table 3.14:	Number of disadvantaged Janajati students enrolled in basic education by group, level and gender (2019-20) .	42
Table 3.15	Total number of students by major types of disabilities at lower basic, upper basic and basic levels.....	43
Table 3.16:	Gross and Net Enrolment Rates at lower and upper basic level by gender and province (2019-20)	44
Table 3.17:	Age Specific Enrolment Rate (ASER) and Out of School Children (OOSC) in basic level (2019-20).....	46
Table 3.18	Outcomes, circumstances and sources of data for the Equity Index	48
Table 3.19_A	Baseline of the out of schoolchildren by gender in 2016/17, 2017/18& 2018/19.....	49
Table 3.19_B:	Out of School Children by gender and age group, 2018/19	49
Table 3.20	Internal efficiency at lower basic level.....	51
Table 3.21	Internal efficiency at upper basic level	52
Table 3.22	Subject wise learning achievements of students in Grade 8, NASA 2011, 2013 and 2017	53
Table 3.23	subject wise learning achievements of Students in Grade 5, NASA, 2012, 2015 and 2018.....	55
Table:3.24	Subject wise learning achievements of Students in Grade 3, NASA, 2012 and 2015	55
Table 3.25	Total number of teachers by levels (based on reporting) and types of schools, 2019-20	57
Table 3.26	Shares of teachers by sex and GPI by types of schools and levels 2019-20	57
Table 3.27	Total number of teachers in all types of community schools by levels (hired by the community/schools including PCFs) based on reporting).....	58
Table 3.28	Total number of teachers in all types of community schools by levels (based on approved positions).....	59
Table 3.29	Shares of teachers by sex and GPI in community schools of approved and rahat teachers and levels.....	59

Table 3. 30:	percentage of lower and upper basic level Janajati teachers in total number of teachers by type of school, appointment, province and gender (2019/20)	60
Table 3.31	Student Teacher Ratio by types of schools by level	61
Table 3.32:	Number of students at secondary level enrolled by level and type of school (2019-20)	63
Table3. 33:	Number of secondary level students enrolled by grade, type of school and gender (2019-20)	64
Table 3.34:	Number of students at secondary level enrolled by level in religious school (2019-20).....	65
Table 3.35:	Number of Dalit and Janajati students enrolled in secondary education by level, type of school and province ...	66
Table3.36:	Percentage of Dalit and Janajati students enrolled in secondary education by level, type of school and province . (2019-20).....	66
Table 3.37	Percentages of students by sex and Gender Parity Index (GPI) in total and social groups.....	67
Table 3.38:	Number of disadvantaged Janajati students enrolled in secondary education by casts/ethnicity group, level and gender (2019-20)	68
Table 3.39	Total number of students by major types of disabilities at lower basic, upper basic and basic levels.....	70
Table 3.40:	Gross and Net Enrolment Rates at lower and upper basic level by gender and province (2019-20)	71
Table 3.41:	Promotion, repetition, dropout rates and Internal efficiency at secondary level (2019-20)	72
Table 3.42	Total number of teachers by levels (based on reporting)types of schools in secondary education 2019-20	73
Table 3.43	Shares of teachers by sex and GPI by types of schools and levels at secondary level 2019-20	74
Table 3.44	Total number of teachers in all types of community schools by levels (hired by the community/schools including PCFs) based on reporting).....	75
Table 3.45	Total number of teachers in all types of community schools by levels (based on approved positions).....	75
Table 3.46	Shares of teachers by sex and GPI in community schools of approved and rahat teachers and by levels	75
Table 3.47:	percentage of lower and upper basic level Janajati teachers in total number of teachers by type of school, appointment, province and gender (2019/20)	76
Table 3.48	Student Teacher Ratio by types of schools by level	78
Table 3.49 :	Status of teacher training based on TPD programme in all types of community schools at secondary level, 2019/20	78
Table 4.1:	Proportion of lower and upper basic level students by grade and province receiving textbooks on time (2019-20)	79
Table 4.2:	Proportion of students in secondary level (Grade 9-10) receiving textbooks on time, by grade and province (2019-20)	80

Figures

Figure 1:	The development of Nepal's Educational Management Information System, 1962–2018.....	3
Figure 2.1	Ratio of ECED centres and PPE classes to enrolled children by provinces (2019-20).....	17
Figure 2.2	GER trends on ECED/PPEs by sex, 2015-019.....	20
Figure 2.3	the trend of Grade 1 progression and the impact of ECED/PPE in other indicators of Grade 1	23
Figure 3.1	School Student Ratios by province and levels	33
Figure 3.2	Grade wise composition of enrolments at basic level	37
Figure 3.3	Level wise Gender Parity Index (GPI) in enrolments	41
Figure 3.4	Student Teacher Ratios in community schools (based on the approved positions of teachers)	62

ABBREVIATIONS

B	Boy
BS	Bikram Sambat (Nepali era)
C	community (schools)
CEHRD	Centre for Education and Human Resource Development
ECED	Early childhood Education development
EDCU	Education Development and Coordination Unit
EFA	Education For All
IEMIS	Integrated Educational Management Information System
FI	Flash I
FII	Flash 2
FW	Far Western Province
Gn	Gandaki Province
GoN	Government of Nepal
GPI	Gender Parity Index
HS	Higher Secondary
I	Institutional (schools)
ICT	Information and communication technology
Kn	Karnali Province
LB	Lower Basic
LS	Lower Secondary
MoEST	Ministry of Education, Science and Technology
PPE	Pre Primary Education
PTA	Parent-Teacher Association
SDG	Sustainable Development Goal
SEE	Secondary Education Examination (Grade 10 Equivalent)
SIP	School Improvement Plan
SLC	School Leaving Certificate
SMC	School Management Committee
SSDP	School Sector Development Plan
UB	Upper Basic

SECTION I

1.1 Introduction

This is the 30th edition in the series of Flash Reports produced by the Centre for Education and Human Resource Development (CEHRD) since Flash reporting began in 2004. It is also the third Flash report to present EMIS data by the country's new administrative setup under the 2015 federal constitution with data presentation of each of 7 provinces and 753 local governments.

The Flash Report I 2019-20, prepared by the Centre for Education and Human Resource Development (CEHRD), presents the school level statistics at the beginning of the school year 2019/20 (based on data received up to the prescribed date May 20th 2019 for flash I school census) with a view to presenting various dimensions of education statistics to facilitate the planning, programming, resource management, plan implementation and monitoring activities of the School Sector Development Plan (SSDP) 2016-017 to 2020-021.

After the SSRP the Government of Nepal has been implementing the School Sector Development Programme (SSDP 2016-017 to 2020-021) with the aims to shape and achieve the Sustainable Development Goal (SDG4) on Education to "Ensure inclusive and equitable quality education and promote lifelong learning opportunities for all." Towards this, it entrusts MOEST/CEHRD with the leadership, co-ordination and monitoring of the Education 2030 agenda, especially with regard to agreed performance indicators of school education. It calls upon the EMIS/CEHRD to provide independent monitoring and reporting of the SDG Goals on Education (SDG 4) and on education with regard to other SDGs for the next fifteen years. The Flash Report 2019-020 provides valuable insight to governments and policy makers to implement, monitor and accelerate progress towards SDG 4, building on the indicators and targets of SSDP, with equity and inclusion as measures of overall success.

1.2 Flash reports

Since the very beginning of the Flash Reporting System (school year 2004) in Nepal, the CEHRD has been produce three reports to report the status of the school education for each academic year:

- Flash report I presents the input data at the beginning of the academic year covering the input and process indicators: numbers of students enrolled, the number of teachers, student-teacher ratios, whether or not textbooks are received on time and other indicators and information.
- Flash report II presents output data at the end of each academic year covering the output/outcome and programme indicators: including data on student retention, attendance, school performance (SIP, Financial and Social Audits), student achievement and other indicators.
- Consolidated report is prepared each year to present the five-year trend of intake and output data of the school education system.

These reports present the data submitted by schools via Web-based portal of Integrated Educational Management Information System (IEMIS) to the local, province and federal governments. The data presents the data/information from early childhood education and development (ECED) and pre-lower basic education (PPE) through to the secondary level (Grades 11-12) by types of schools (community (public), institutional (private) and religious and others schools).

1.3 Purpose of Flash reports

The overall purpose of Flash reports is to show trends and provide evidence to inform the policy, planning, programming, resource management, implementation and monitoring of the school education sector, particularly by identifying gaps in provision and disparities in achievement:

- Flash report data is a key means for three tiers of government:- federal, provincial and local governments and policy makers to monitor the progress towards achieving the SSDP targets against its Results Framework and Key Performance Indicators (KPIs), and also against the SDG 4 indicator framework

and develop further plan accordingly to achieve the gaps against the set targets, which is part of Nepal's National Plan of Action (NNPA) for the education sector to 2030.

- This 2019-20 Flash 1 report specifically informs the Annual Strategic Implementation Plan (ASIP) and Annual Work Plan and Budget (AWPB) for fiscal year 2020-21.

1.4 Report Preparation

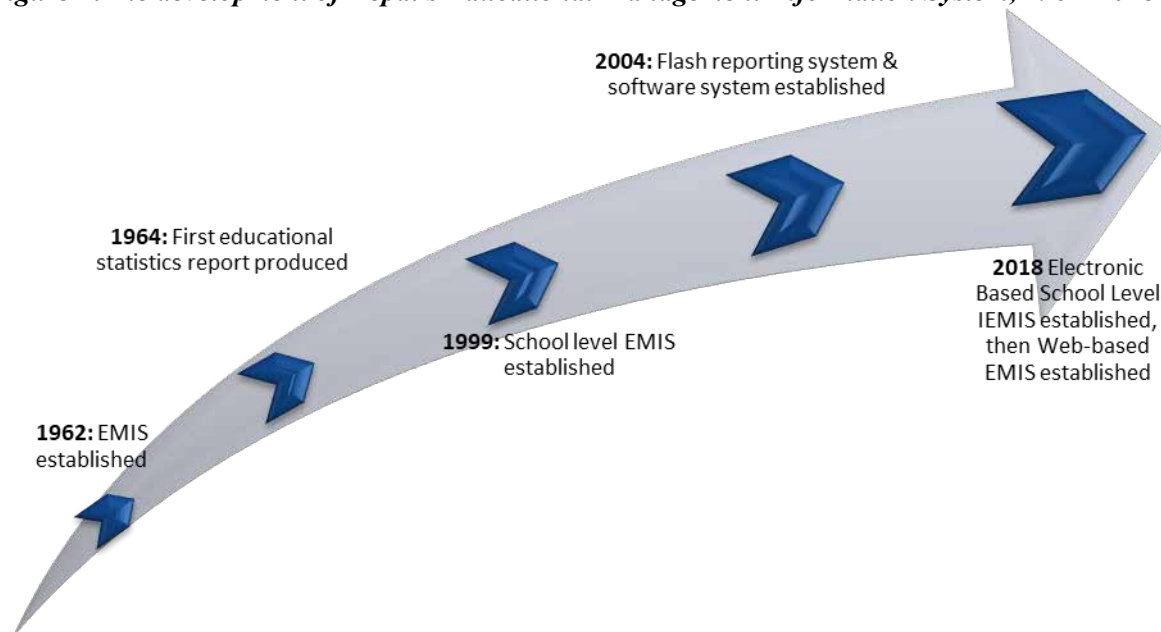
Process – Since the very beginning of the EFA 2004 the Flash reports have been prepared by the EMIS Core Team, which is headed by the Deputy Director General of CEHRD's Educational Planning and Development Division. The draft version of the report was shared with MoEST and the Nepal Local Education Development Partner Group (LEDPG) for suggestions and feedbacks. This report is subsequently finalized by the EMIS Core Team based on the feedbacks provided.

Uploaded data – The data in this report is derived from the databases stored in the web-based portal of CEHRD: iemis.doe.gov.np, where the all schools directly uploaded their School Level Excel Based IEMIS file onto the web-based IEMIS portal by using their unique accounts and passwords. This is the second Flash report to be developed using this web-based modality, which ensured to cover the data/information of all types and levels of schools running in the respective local levels. Overall, of the total 35,520 recorded schools in the system, 98.5% of all schools (34,990 schools compared to 33,020 schools in the last school year) uploaded their data within the prescribed time line on to the IEMIS web-portal. The data was then consolidated and reflected in the portal's interface in real-time and the data tables downloaded from the IEMIS portal to develop this report. For the under reported schools (530 schools) the data was migrated from the previous school year to prepare the full set of database and utilized in the final report.

1.5 Transition to a Web-based IEMIS

- a) Previous situation** – Flash reporting is going through transitions related to the reporting modality and the new administrative setup. Since the beginning of the Flash Reporting system, there have been initiated different mechanisms for the improvement of the school level EMIS. Those initiations were: standardized school census forms, standardized EMIS software to establish the electronic database, time-bound tasks, provisions to approve the data/information by different personnel from the schools to district education offices, building an individual school's time series database, systemic verification by the Resource Persons, School Supervisors, District Education Officers and other stakeholders, linked in the school education planning, resource management, supports, monitoring and evaluation system and the Systemic Independent Verification of EMIS by third parties. As per the requirements of the SSDP and the SDG4, more focus were given in the expansion of the ICT facilities in the schools, with this the previous system of paper based forms to collect the EMIS data upgraded into electronic based system, where the original records of the schools have been captured and converted into the electronic-based School Level IEMIS since the school year 2071 and expanded to all 753 Local level Governments in the school year 2074 to strengthen the Flash Reporting System.
- b) Electronic based IEMIS** – In the school year 2014, the electronic based IEMIS modality was introduced, to establish the standardize data/information management at all types and levels of schools and report accordingly directly from the school level. In 2017/18, a web-based IEMIS platform was established for schools and local governments to upload their data directly onto the web-based portal using School Level Electronic Excel based IEMIS. Figure 1 shows the transition of EMIS from its functional establishment in 1962.

Figure 1: The development of Nepal's Educational Management Information System, 1962–2018



Thus, since the school year 2014, schools began to manage and report their Flash data on a standard School Level Electronic Excel based IEMIS that captured the all original records of the schools. The departure from manual flash reporting system to the electronic based management and reporting of the data system demonstrated dynamic improvements in the school level EMIS, which now includes the detailed information of each student of all grades tracked across multiple years, including scholarships, attendance and annual performance. Information on teachers, non-teaching staff, physical infrastructure and other information are available based on the original records of the schools. The modality of data/information management and reporting is that all schools complete their IEMIS files in desktop base process and report into online mechanism by using unique user accounts and passwords as per the given protocol of the web-based EMIS.

- c) **Implementation of Web-based IEMIS** – From the beginning of school year 2018/19, all schools and local governments uploaded their Flash data directly to the IEMIS web portal at iemis.doe.gov.np. As per the responsibility of respective levels of governments and organizations, level-wise login credentials are provided. All local government education personnel, provincial government and EDCUs received their login credentials from the CEHRD, then the local level education personnel provided login credentials to their schools. Schools without computers and electricity use facilities at nearby schools or Local government education office to upload their data. Guidance is available for schools on how to upload their data in an IEMIS video tutorial on the Internet
- d) **Access to data** – Access to Flash report information is a priority for school education system decision makers. In the web-based IEMIS:
- schools can upload, manage, view and use data on education data and indicators
 - local governments can view and use data and also monitor and follow-up on the status of schools in their territory;
 - EDCUs can view and use the status of schools in their districts;
 - provincial ministries of social development (PMSD) and education development directorate (EDDs) can view and use information on the schools in their provinces; and
 - MoEST and CEHRD staff can access the EMIS information on all schools nationwide.
- e) **Development priorities for IEMIS**– Based on the Joint action plan (See Annex_I) under the SSDP the CEHRD has prioritised the actions and been worked in the various sub-components of the main components of: 1) Adaptation of the EMIS for full alignment to the federal context 2) Strengthening

quality and use of EMIS data 3) Capacity for EMIS to facilitate monitoring of the post SSDP plan 4) Priorities identified from other TWGs and 5) Sustainability of EMIS. In this process, the CEHRD has been utilizing the TA support under the SSDP.

f) Database updated –following the 2016/17 restructuring of administrative boundaries, the details of each school were verified and updated in the IEMIS database. In the new government system all the functions of previous district education offices to establish new school, closed, merged and downsizing schools and also update the records are now under the jurisdiction of respective local governments. In this regards, the responsibility of each local government is vital and critical to make continue all these functions in time and smoothly.

g) Capacity development for Province, Local Level, EDCU personnel and HT/Teachers

As a part of the capacity development that has been continued the training and orientations in different modalities. Since the restructuring of the country in 2015 in the government system and have been functioning as per the provisions of the constitution, the province and the local governments have been incorporated budget and programme for capacity development, where the CEHRD has been provided the technical supports to carry out their IEMIS responsibilities. Despite the continuous efforts from the various aspects, there still remains a large need to build the capacity of schools, local and provincial governments and federal level staff to manage, collect, upload, report and use of IEMIS.

h) Federal Transition and Challenges

Abolition of previous districts, regional and local level institutions – The transition of government system in Nepal from a unitary to a federal structure has shifted responsibilities and mandates across the three tiers of government. The most significant changes were the abolition of the District Education Offices (DEOs), Regional Education Directorates (REDs) and Resource Centres (RCs), which were previously responsible for collecting and consolidating IEMIS data in their districts. Although district-level education development coordination units (EDCUs) have been established to carry out some support functions, the abolition of DEOs has led to fewer staff, including school supervisors and resource persons, available to engage and support school level IEMIS reporting. However, the new direct reporting by schools to the IEMIS portal prevented severe disruption of IEMIS reporting during the transition to the new administrative setup. The transition to the new IEMIS has presented challenges in terms of some schools' limited capacity to report in the new way in the prescribed time line of the Flash Reporting system.

i) Challenges

1) Lack of adequate staff in local governments – One of the major challenge has been the lack of adequate staff, capacity and facilities in many local governments for co-ordination, processing and overall management of the IEMIS data. Under the new administrative setup, the country's 753 local governments are responsible for school education. To mitigate disruptions due to staff shortages, the erstwhile DEO EMIS officers who had been transferred to the EDCUs in the same districts were mobilized to support local governments to follow up with schools on IEMIS management and reporting. Where these personnel were not available CEHRD provided technical back-up support to local governments with previous resource persons and school supervisors playing a critical role.

2) Delay and incomplete reporting – The above challenges have resulted some in delay in reporting and incompleteness in some of the schools' database. As compared to the previous school year, though there is an impressive use of web-based IEMIS to complete school level IEMIS and upload in time their IEMIS files by the schools, still there is a need to make obligation to all types and levels of schools to comply with the timeline (20th. May for Flash I and 5th. April for Flash II data) of IEMIS and maintain the quality of data (i.e. completeness, consistency and accuracy of the schools). In the current school year 2019-20, the data on schools that had not reported (around 1.5% of school) by the prescribed timeline of the Flash Reporting.

j) Data Reliability

In the Flash reporting system, responsibilities for each agency/level are well defined in order to ensure the uniformity, consistency and quality of data. At the school level, Head Teachers (HTs) are responsible to complete the Electronic-based School Level IEMIS and approved as per the terms and conditions stated in the School Level Electronic based IEMIS. It is obligatory to every HT to informing the respective Local Level Education Office that he/she fully completed the IEMIS file based on the original records at school and upload into web-portal in written form. Likewise, at the local levels the education officers will validated the data/infromation of each school by checking the consistence in data and completeness of the IEMIS file. Also, several measures are taken to verify the data by cross checking the accuracy and consistency of the data.

In order to minimize the errors and prevent inconsistency in data entry, necessary validation rules have been incorporated into the Electronic based IEMIS file. Furthermore, the local level education officers have been providing continuous technical supports to the schools through visits as well as through telephones and emails, which, to a large extent, has helped in improving the data quality. In addition, trainings and on-the-job orientations to the local level personnel involved in data processing activities have been provided to enhance their capacity with a view to enabling them to ensure the quality, reliability and validity of data. Overall, the electronic based IEMIS system has contributed to improve the current Flash Reporting System. However, the issue of assuring data-quality is also related to how schools use their data for SIPs, other school level activities and decision making.

k) Independent Verification of IEMIS– As per requirement of the SSDP, there is a provision of 3 rounds of Independent Verification of IEMIS, where the first and second round of Independent Verification were completed in the fiscal years 2016 - 17 and 2018-19 and the third round of Independent Verification will conduct at the end of the SSDP programme (i.e.2020-21). As mention above due to the compliance to all types and level of schools to use the electronic based school level IEMIS, the first and second rounds of IVA reports suggested that there is no significant inconsistency (more than 95% of confidence level of data) between the reported data in IEMIS and schools' records, but there are needs of capacity development to use of IEMIS at school level in different activities of the schools. Based on the suggestions highlighted in the both rounds of Independent Verification Reports, the CEHRD has upgraded the IEMIS to the web-based IEMIS and provide more opportunities to use of IEMIS data and information at school, local level, province and central level by linking other database and other initiations for further improvement in IEMIS as well.

1.6 Lessons Learned

The lessons learned from the 16 years of Flash Reporting System:

- Since the very beginning of the EFA 2004,the schools have been well known about Flash Reporting System and their unique Identification (i.e.9 digits codes) and utilization, that helps more than 95% of the schools to report their IEMIS timely even in the change context of the country under federal system.
- The decentralization of the system of IEMIS at local level the full fledge adaptation has been established and the ownership of the local government towards the IEMIS increased.
- The IEMIS system has been captured the individual levels of information for students, teachers and other original records of the schools, that helps to manage the electronic based information in a standardized system at school level, where, all school have their own IEMIS.
- The use of IEMIS information in planning and different purpose at school level has been increased, that create ownership and improvement of the quality of data/information.
- CEHRD has been played the vital roles to manage the IEMIS database and provide technical support as per the needs of the province and Local governments in groups and individual as well.
- The IEMIS system has been completely decentralized at the school and local government level, where the schools are the responsible to manage and report their data/information within the prescribed timeline and the local governments are the responsible in all tasks related to the IEMIS.
- All schools use the electronic Excel-based IEMIS to enter their data/information, then they upload

by using their unique accounts and passwords into the web-based platform that can be accessed at all levels of users at the same time. However, the timing of the flash reporting system and Grade 11 and 12 enrolment do not coincide. There is a need to link the IEMIS database to the National Examination Board (NEB) database so that higher secondary level data can be accurately provided.

- The IEMIS have linked with OOSC, Grade 8 exam, PMT based scholarship, Model School programme, Technical and Vocational school programmes, whereas there other database need to be linked:-i.e. Central Level Project Implementation Unit (CLPIU) and the Teacher Service Commission (TSC) and others. Note that this should not necessarily entail other agencies surrendering access to their information systems.
- Many local governments have changed their names (for example, Pokhara Lekhnath Metropolitan City has become Pokhara Metropolitan City), although the records of these changes are difficult to make systemic update.
- In some local governments due to the changes of name, place (transfer from one place to another) and the owner of the institutional schools, the collection of data from institutional schools is an issue.
- The links need strengthening between EMIS data and school level planning and other supports (i.e. technical and administrative) to encourage the more timely reporting of EMIS data by all schools.
- Schools and local governments need timely support on uploading their data to the web-based IEMIS.
- One of the problem to the CEHRD to provide technical support at local level is the frequent transfer of local level educational staff and in some local level an absence of the dedicated educational personnel that create to delay on management and reporting of IEMIS.

1.7 The Key Findings, 2019-20

The major findings of the Flash Report I, 2019-20 (see Tables A, B and C):

ECED and PPE

- There are 36,450 ECED centres and PPE classes recorded in 2019/20, which is a slight increase from the 35,993 that were operational in 2018/19. Of these, 30,039 (82.4%) are school- and community-based classes and centres, which is a slight decrease (58 ECED centres were closed) from the previous year. The remaining 6,411 Pre Primary Education (PPE) classes are based in institutional schools and have increased with 569 From the 5,842 PPEs in 2018/19. Overall, the number of children enrolled in ECED and PPE has increased around 13% from 973,900 in 2018-19 to 1,105,561 in 2019-20.

Equity

- Gender parity has been maintained in school education. The gender parity index (GPI) for the net enrolment rate (NER) remains at 0.98 at lower basic level, 0.98 at upper basic level, 0.98 at basic level, 1.01 at secondary level with grade 9-10, 1.03 at secondary with grade 11-12 and 1.01 at secondary level (Grades 9–12), which does not deviate from the previous school year 2018-19.
- In 2019-20, girls continue to make up 49.7% of enrolments at lower basic level, 50.2% at upper basic level and 49.9% at basic level. At secondary level girls make up 50.3% of secondary level enrolments as in the previous year, but have an increased share of 53.1% of higher secondary enrolments (50.7% in previous year) and 51.3% of the overall secondary (grade 9–12) enrolment (50.4% in previous year). The data shows that girls continue to have a stronger retention rate in secondary level.
- The share of students from Dalit communities and percentage of all students in lower basic level has decreased from 20.% in previous school year to 19.5% in 19/20, but has remained the same (15.6%) at the upper basic level and again slightly decreased from 12.5% in 2018/19 to 12.3% in 2019/20 in grades 9-10. A significant increase of the share of Dalit students can be seen in grade 11-12 from 7% in 2018/19 to 8.7% in 2019/20.
- Children from Janajati communities (ethnic groups) have seen a slight decrease in their enrolment as they make up 33.7% of all students in lower basic level in 2019/20 (34.3% in 2018/19), 37.6% in upper basic (37.9% in 2018/19), 37.6% of grades 9-10 (39.9% in previous school year) and 38.1% in grades 11-12 (32.1% in 2018/19).
- In 2019-20, 50,292 children from the 22 extremely disadvantaged Janajati groups have enrolled in lower basic level (49,340 in previous year), 18,983 in upper basic level (18,971 in previous year, 9,180 in secondary level with grade 9-10 (8,745 in previous year) and 3,122 in secondary level with grade 11-12 .

- Across all types of schools, female teachers make up 47.2% of lower basic level teachers (46.6% in previous school year), 30.8% at upper basic level (29.1% in previous year), 21.5% at secondary level with grade 9-10 (19.1% in previous year) and 18.5% at secondary level with grade 11-12 teachers (18.6% in previous year).
- In all types of community schools, female teachers made up 44.2% of teachers at lower basic level (43.9% in previous year), 23.4% at upper basic level (22.0% in previous year), 18.7% at secondary level (15.8% in previous year) and 19.3% of all higher secondary teachers (19.6% in previous year).
- Dalit teachers make up 5.9% of lower basic level teachers (5.8% in previous year), 5.1% of upper basic level teachers (4.9% in previous year) and 5.7% at secondary level with grade 9-10 (5.7% in previous year) and secondary with grade 11-12 is 4.2% (4.1% in previous year).
- Janajati teachers make up 32.7% of lower basic level teachers (32.6% in previous year), 27.5% of upper basic level teachers (26.1% in previous year) and 20.5% of secondary level with grade 9-10 teachers (20.4% in previous year) and secondary level with grade 11-12 is 18.9% (18.7% in previous year).

Access

- The gross intake ratio (GIR) in Grade 1 is 121.9% (123.9% in previous year) while the net intake ratio (NIR) is 96.8% (96.3% in previous year).
- The gross enrolment ratio (GER) is 119.3% at lower basic level (118.8% in previous year), 96.1% at upper basic level (94.6% in previous year), 110.4% at basic level (109.3% in previous year), 94.6% at secondary level with grade 9-10 (91.6% in previous year) and 51.5% at secondary levels with grade 11-12 (45.0% in previous year) and 71.4% at secondary level with grade 9-12 (66.2% in previous year).
- The NER is 97.1% at lower basic level (96.5% in previous year), 89.7% at upper basic level (88.9% in previous year), 93.9% at basic level (92.7% in previous year) and 68.7% at secondary level with grade 9-10 (68.1% in previous year) and secondary with grade 11-12 is 25.8% (24.7% in the last school year), while it is 47.2% (46.4% in the last school year) at secondary with grade 11-12.

Quality

- In Grade 1, the promotion rate is 83.6% (82.4% in previous year) and the repetition rate 12.3% (12.8% in previous year).
- In Grade 5, The promotion rate is 93.0% and the repetition rate 4.1% compared to 92.6% and 4.4% in the previous year.
- In Grade 8, the promotion rate is 90.8% and the repetition rate 4.2% (91.2% and 3.7% in previous year).
- The overall survival rate to Grade8 is 79.3% with 79.6% of girls (compared to total 77.9% and 78.2% for girls in previous year).
- The overall survival rate to Grade10 was 60.3% with 61.6% for girls (58.4%, with 59.6% for girls in the previous school year).
- According to the EGRP report on reading proficiency of the grade 3 students 12.8% in 2015, whereas it is 14.6% in 2018, indicates very low progress.
- According to the 2015 NASA report, the average student learning achievements in Grade 5 were 48.0% in Mathematics, 46.0% in Nepali and 47.0% in English. However, the 2018 NASA reported 500 ↓ in Mathematics and 500↑ in Nepali shows there is decrease in Mathematics and increased in Nepali as compared in the previous NASA in these subjects.
- According to the 2015 NASA report, the average student learning achievements in Grade 8 were 35.0% in Mathematics, 48.0% in Nepali and 41.0% in Science subjects. However, the 2017 NASA reported 500 ↓ in Mathematics, 500 in Nepali and 498↑ in Science subjects shows there is a decrease both in Mathematics and Science whereas improvement in Nepali as compared in the previous NASA in these subjects.
- In 2019-20, the student-teacher ratio (based on approved teacher positions) in community schools is 24:1 at lower basic level (27:1 in previous year), 51:1 at upper basic level (54:1 in previous year), 30:1 at basic level and (33:1 in previous year), 40:1 at secondary level with grade 9-10 (41:1 in previous year) and 73:1 at secondary level with grade 11-12. Although the situation has improved, the ratios vary at province and local levels that indicates there remains a large need to increase the number of teacher positions in the local levels with high STRs and also there are shortfall of the subject wise teachers at upper basic and secondary levels.

- The average percentage of students receiving the full set of textbooks within the second week of the 2019-20 academic year is 93.0% at lower basic level (92.8% in previous year), 91.9% at basic level (91.3% in previous year) and 95.7% at secondary level (95.4% in previous year).

Efficiency

- School-student ratios for community schools remained at 1:87 (1:97 in the last school year) at lower basic level, 1:108 (1:119 in the last school year) at upper basic level, 1:132 (1:145 in the last school year) at basic level, 1:111 (1:122 in the last school year) at secondary level with grade 9-10, 1:131 (1:185 in the last school year) at secondary level with grade 11-12 and secondary with grade 9-12 is 1:171 (1:206 in the last school year).
- The share of all student enrolment in community schools remained at 70.0% (74.9% in the last school year) at lower basic level, 74.1% (76.4% in the last school year) at upper basic level, 76.2% (78.7% in the last school year) at secondary level and 64.3.0% at higher secondary level.

Table 1.1 Number of schools by type, unit and level (2019-20)

School types	Total	Community	Institutional	Religious
ECED and PPE	36,450	29,587	6,411	452
Schools:				
Total units	35,520	27,704	6,687	1,129
Lower basic level	35,063	27,540	6,420	1,103
Upper basic level	16,770	12,039	4,601	130
Basic level education	35,262	27,692	6,441	1,129
Secondary level	10,644	7,105	3,500	39
Higher secondary level	4,187	3,268	913	6
Secondary level education	10,889	7,105	3,745	39

Table 1.2 Number of students enrolled by type, level and gender(2019-20)

School level	Total		Community		Institutional		Religious	
	Total	Girls	Total	Girls	Total	Girls	Total	Girls
ECED and PPE	1,105,561	508,145	541,980	269,848	550,486	232,310	7,949	4,171
Lower-basic (1-5)	3,543,862	1,762,541	2,398,809	1,271,271	1,055,476	446,110	80205	41,782
Upper-basic (6-8)	1,775,142	891,145	1,307,939	694,384	456,889	192,472	7,547	3,323
Basic level	5,319,004	2,653,686	3,706,748	1,965,655	1,512,365	638,582	87,752	45,105
Secondary (9-10)	1,040,976	523,185	787,800	416,272	246,791	104,478	5,186	1,983
H_secondary (11-12)	661,642	351,095	422,765	223,489	234,383	126,185	2,640	498
Secondary level	1,702,618	874,280	1,210,565	639,761	481,174	230,663	7,826	2,481

Table 1.3: Number of teachers by level, gender and teacher types(2019-20)

Teacher types	Lower-basic	Upper-basic	Basic	Secondary	Higher secondary	Secondary
Total Approved positions and Rahat	102,045	25,832	127,877	19,614	5,857	25,471
Approved positions: Permanent	68,348	11,939	80,287	9,647	0	9,647
Approved positions: Temporary	11,826	4,284	16,110	3,069	1,918	4,987
Rahat[1]	21,871	9,609	31,480	6,898	3,939	10,837
Reported in all types of schools:	200,177	54,401	254,578	43497	18659	62,156
Reported in all types of schools: Female	94,556	16,769	111,325	9359	3458	12,817
Reported in all community schools: Total	149,647	37,512	187,159	26,865	13,862	40,727
Reported in all community schools: Female	66,145	8,778	74,923	5,012	2,675	7,687
Reported in all institutional schools: Total	50,530	16,889	67,419	16,632	4,797	21,429
Reported in all institutional schools: Female	28,411	7,991	36,402	4,347	783	5,130
Reported in all religious schools: Total	1,538	189	1,727	100	3	103
Reported in all religious schools: Female	354	46	400	15	0	15

School age projected population by age and gender used in Flash Report I 2019-20

Table 1.1 provides the projected population for the school year 2019-20 that has used to calculate the access related educational indicators. For the current Flash Report I 2019-20, based on the population data received from CBS (Central Bureau of Statistics, National Population Census 2001 and 2011), the 753 local level wise single age group population was calculated by using the Sprague multiplier co-efficient from a given five-year age group population data. After obtaining local level single age group population, the compound growth rate formula was applied to estimate the local level wise population for single year (i.e. for the school year 2019-2020). Then after the projected population used for the calculation of enrolment rates in this report.

The specified age groups for students in ECED/PPE, lower basic, upper basic, basic, secondary (grade 9-10), secondary (grade 11-12) and secondary levels (grade 9-12) are 4, 5-9, 10-12, 5-12, 13-14, 15-16 and 13-16 years, respectively.

Table 1.4 Total school age projected population by age and gender in ¹2019/20

Province		Age groups	Basic Level			Secondary Level				
			G	B	T	Level	Age groups	G	B	T
Province 1	L	5-9	232,718	235,486	468,204	SS	13-14	151,079	157,711	308,790
	U	10-12	151,079	157,711	308,790	HS	15-16	93,301	92,595	185,896
Province 2	L	5-9	342,448	354,932	697,380	SS	13-14	188,628	202,936	391,564
	U	10-12	188,628	202,936	391,564	HS	15-16	116,502	119,155	235,657
Bagamati	L	5-9	234,434	245,040	479,474	SS	13-14	167,042	177,696	344,738
	U	10-12	167,042	177,696	344,738	HS	15-16	103,163	104,351	207,514
Gandaki	L	5-9	117,533	120,829	238,362	SS	13-14	83,899	86,572	170,471
	U	10-12	83,899	86,572	170,471	HS	15-16	51,810	50,837	102,647
Lumbini	L	5-9	252,853	260,429	513,282	SS	13-14	162,891	169,961	332,852
	U	10-12	162,891	169,961	332,852	HS	15-16	100,599	99,801	200,400
Karnali	L	5-9	103,037	102,939	205,976	SS	13-14	59,062	60,540	119,602
	U	10-12	59,062	60,540	119,602	HS	15-16	36,465	35,549	72,014
Far-Western	L	5-9	154,084	158,007	312,091	SS	13-14	95,545	99,181	194,726
	U	10-12	95,545	99,181	194,726	HS	15-16	59,006	58,244	117,250
Total	L	5-9	1,437,107	1,477,662	2,914,769	SS	13-14	908,146	954,597	1,862,743
	U	10-12	908,146	954,597	1,862,743	HS	15-16	560,846	560,532	1,121,378

Source: Based on the CBS National House hold Census 2011 (PopulationProjection2011-2031.pdf)

¹ The district and local level wise single age group population was estimated for the indicators of access/enrolment in 2019-20 based on the data received from the CBS of current National Population Census 2011. The population used in the calculation of enrolment rates in all Flash Reports is based on the National Population Census Reports and the projected population by the CBS. In this regard, up to the Flash I Report 2012/013 the school age population was used based on the Population Projection for Nepal 2001-2021 publication, jointly published by the Central Bureau of Statistics (CBS) and the Ministry of Population and Environment (MOPE) in the year 2003. Compared to the projected population used up to 2012/013, the projected population based on the National Population Census 2011, shows the population of the age group 4-9 is in decreasing trend and the population of the age group 10-16 is in increasing trend. So, the fluctuations in the enrolment rates depend on the increasing and the decreasing trends of the respective age group population and respective age group enrollment.

1.8 Progress on SSDP Key Performance Indicators

Table 1.5 includes the SSDP Key Performance Indicators (KPIs) against which the progress of the implementation of the SSDP is being measured. These indicators are part of the overall SSDP Programme and Results Framework (PRF), based on the recommendation of the SSDP MTR in May 2019 the SSDP targets for year 5 have been reviewed and updated.

The following table presents the overall progress on the SSDP KPIs with the 2015/16 baseline and year-wise achievements against the SSDP KPIs targets for the period 2016/17 to 2020/21. By and large, the analysis of the indicator wise achievements against the targets shows that most of the indicators show significant improvement. Progress in the Gross Enrolment Rate (GER) for ECED/PPC continues to show reasonable growth, where it is behind by 3.3% points then the set target for 2020-21. However, the current 86.2% still puts the country on track to achieve the targeted 89.5% for 2020-021. Increase of the Net Enrolment Rate (NER) with regard to lower basic education (grades 1-5) shows continued moderate increase to 97.1% and is on track of meeting the target of 98.5% in the fifth year. Substantial progress in terms of access can also be observed at the enrolment in grades 9-12 (by 3.7% points) and increased progress at secondary education (grades 9-12) compared to the previous years, indicating strengthened internal efficiency at the secondary level. Moreover, the analysis suggests that the progress on the qualified teachers with required qualifications and certification is in line with the targets set out under the SSDP for learning achievements. However, in terms of inclusion, the share of female teachers particularly in secondary education requires an absolute improvement and hence a policy priority.

The survival and the completion rates for both at lower basic and basic level show lagging behind the set targets for the SSDP, such as the reduction in the repetition for grade 1. The repetition rate for grade 5 however has shown less reduction compared to the previous year. The overall progress observed among the progress indicators has however yet to translate into progress within the learning outcomes as most of them have not or little showed improvement against the previous year. As such, strengthened focus on learning outcomes should be ensured in the coming years in the education sector plan, focusing to the SDG goals.

Table 1.5 Progress status on SSDP Key Performance Indicator targets to 2019/20

Indicators	Baseline (2015/16)	3-year target (to 2018/19)	Achievements (in 2016/17 to 2019/20)				5-year target (to 2020/21)	7-year target (to 2022/23)	
			2016/17	2017/18	2018/19	2019/20			
1. Basic education (ECED and PPE)									
1.1	Gross Enrolment Ratio (GER) in ECED and PPE	81 ^a	86	82.9	84.1	84.7	86.4 (G85.1)	89.5	94
1.2	% of ECED/PPE teachers with required qualification	93.7 ^a	95.5	93.8	94.2	94.5	95.7	97	100
1.3	% of ECED/PPE teachers with one-month training	0	30	N.A.	4.7	10.4	18.0	65	100
1.4	% of Grade 1 new entrants with ECED/PPE experience	62.4 ^a	68.5	64.7	66.3	66.9	68.7 (G68.5)	73	85
2. Basic education (Grades 1–8)									
2.1	Gross Intake Rate in Grade 1	136.7 ^a	130.5	133.5	128.6	123.9	121.9 (G120.9)	127	115
2.2	Net Intake Rate in Grade 1	93.9 ^a	95	95.2	95.9	96.3	96.8 (G96.4)	96	100
2.3	GER of basic (Grades 1-5)	135.4 ^a	130.5	134	132.3	118.6	119.3 (G120.6)	125.5	115
2.4	Net Enrolment Ratio (NER) in basic education (Grades 1-5)	96.6 ^a	97.5	96.9	97.2	96.6	97.1 (G96.4)	98.5	100
2.5	GER of basic education (Grades 1-8)	120.1 ^a	118	122	120.2	109.2	110.4 (G110.9)	115	112
2.6	NER of basic education (Grades 1-8)	89.4 ^a	94	91.0	92.3	92.7	93.8 (G93.0)	95	100
2.7	Gender Parity Index (GPI) in NER in basic education (Grades 1-8)	1 ^a	1	1.00	1.00	0.98	0.98	1	1

Indicators		Baseline (2015/16)	3-year target (to 2018/19)	Achievements (in 2016/17 to 2019/20)				5-year target (to 2020/21)	7-year target (to 2022/23)
				2016/17	2017/18	2018/19	2019/20		
2.8	Survival Rate for Grade 8	76.6	86	75.9	77.4	77.9	79.3 (G79.6)	92	97
2.9	Completion rate for basic education level	69.6 ^a	78.5	68.4	70.7	71.3	72.7 (G73.1)	85	90
2.1	% of out of school children in basic education (age 5-12)	10.6 ^a	7.5	9.0	8.7	7.3	6.2	5	0
2.11.1	Student reading proficiency (%) in Grade 3	12.8	14.1				14.6	15.6	60
2.12.1	Student learning achievement scores (%) in Grade 5	Maths: 48 ^b	52	-	-	500 ↓	-	56	60
2.12.2		English: 47 ^b	53	-	-	-	-	57	60
2.12.3		Nepali: 46 ^b	54	-	-	500 ↑	-	59	65
2.13.1	Student learning achievement scores (%) in Grade 8 (based on National Assessment for Student Achievements, NASA)	Maths: 35 ^c	48	35 ^c	500 ↓	-	-	55	60
2.13.2		Nepali: 48 ^c	52	48 ^c	500 ↑	-	-	57	62
2.13.3		Science: 41 ^c	49	41 ^c	498 ↓	-	-	55	60
3. Secondary education									
3.1	GER in Grades 9-12	56.7 ^a	72	56.9	60.6	67.7	71.4 (G72.1)	85	90
3.2	NER in Grades 9-12	37.7 ^a	45	38.9	43.9	46.4	47.6 (G47.9)	53	60
3.3	Survival rate to Grade 10	37.9 ^a	50	45.2	57.1	58.5	60.3 (G61.6)	65	75
3.4	Survival rate to Grade 12	11.5	18	NA	17.2	22.2	24.0 (G24.6)	25	31
3.5	GPI in NER in Grades 9-12	0.99 ^a	1	0.98	0.99	1.07	1.01	1	1
3.6	Number of model schools	0	600	240	196	222	322	1,000	1000
3.7	Number of students enrolled in technical subjects in Grades 9-12	9,750 ^a	72,540	15,445	23,415 ²	29,269 ³	60,792	102,600	126,600
4. Non-formal education and lifelong learning									
4.1	Literacy rate for 6 year old+	78 ^d	85	78 ^d	78 ^d	78 ^d	78 ^d	87	90
4.2	Literacy rate for 15-24 yearolds	88.6 ^e	92	88.6 ^e	88.6 ^e	88.6 ^e	88.6 ^e	95	98
4.3	Literacy for 15year olds and above	57 ^f	70	57 ^f	57 ^f	57 ^f	57 ^f	75	80
5. Teacher management and professional development									
5.1	% of female teachers in basic level	38.8	42	40.7	41.2	43.1	43.7	45	50
6. Sector finance									
6.1	Education sector budget as % of national budget	12.04%	15%	11.09%	9.91%	10.23%	10.68%	17%	20%

Note:- 1) a: DOE (2016); b: ERO (2016); c: ERO (2016); d: NPC (2016); e: NPC (2014); f: CBS (2012); g: RTI (2014), h:ERO (2014), 2) the methodology has changed from 2017, and the symbol ↑ indicates increased achievement and ↓ indicates decreased achievement in comparison to previous cycle.

Based on the following table 1.5, in summary the analysis of the KPIs suggest that:

- Overall satisfactory progress, especially when considering this has continued within the transitional context and in the understanding corrective measures will be applied to accelerate progress against the KPIs identified as off-track and currently not likely to meet their 5-year target.
- Overview shows that solid progress has been observed at the intake of basic education (i.e. reduction

2 Agriculture and science 10,700; English 12,645; music education 70

3 Agriculture and Science 13,375; English 15,806; music education 88

of out of school children, enrolment in ECED/PPE and basic intake rates), as well as in secondary education (net enrolment rate and survival rate), so main focus in the remaining SSDP implementation period is needed on quality interventions in lower basic education.

Table1.6 Overview of progress against SSDP KPIs

KPI Dimension	KPIs on track/ exceeding and expected to meet/exceed their 5-year target	KPIs not on track but expected to meet their 5-year target	KPIs requiring significant intervention to approach 5-year target (if the targets are lagging behind by more than 5% points)
Access & Equity	GER at lower basic (Grades 1-5)	Net enrolment rate in basic education (Grades 1-5)	GER in Grades 9-12
	Gross enrollment rate of basic education (Grades 1-8)	Net enrolment rate of basic education (Grades 1-8)	NER in Grades 9-12
	Net enrollment rate gender parity index in basic education (Grades 1-8)	% of out of school children in basic education (age 5-12)	Number of model schools
	GPI in NER in Grades 9-12		Number of students enrolled in technical subjects in Grades 9-12
			% of ECED/PPE teachers with one-month training
Quality & Relevance	% of female teachers in basic level (grade 1-8)	% of ECED/PPE teachers with required qualification	Student learning achievement scores (%) in Grade 5
			Student learning achievement scores (%) in Grade 8
			Literacy rate for 6-year-old and above
			Literacy rate for 15-24-year-old
			Literacy for 15-year-old and above
			% of Grade 1 new entrants with ECED/PPE experience
Efficiency & Adequacy	Gross intake rate in Grade 1	Gross Enrollment Rate in ECED/PPE	Survival rate for Grade 8
	Net intake rate in Grade 1		Completion rate for basic education level
	Grade 12 Survival rate		Student reading proficiency (%) in Grade 3
			Survival rate to Grade 10
			Education sector budget as % of national budget

1.9 Disaggregation of Data

Both the Flash report I&II and consolidated reports present data and information by disaggregated across the following categories.

a) Types of Early Childhood Education and Development and Pre-Primary Education (ECED/PPE)

The two types of early childhood development provision are ECED centres and PPE classes, which are both included in the basic level of education. ECED centres include separate community based and community school based, while all the institutional and schools (including some community schools) include PPE classes only. Community ECED centres that are physically separate from the school and

the school based ECED centres are attached into the schools. Both the community based and school based ECED are funded by the government and the respective community, but the PPE classes are not eligible to get the fund from the government and managed by the institutional schools' funds collected from the parents.

The majority of community schools run 1-year of ECED, with an option of an additional one year if demanded by the local community. Note that some community schools also operate ECED centres and PPE classes through government-funded school-based and community-based modalities.

Most institutional schools run PPE programmes for 3 to 5 year olds starting from playgroup and running through Montessori, nursery, lower kindergarten (LKG), and upper KG. The same levels are also provided by privately run ECED centres. Note that prior to 2018/2019, ECED/PPE teachers were reported as ECED/PPE facilitators in Flash and consolidated reports, but, from 2018/2019 and this report they are being reported as ECED/PPE teachers. Note that ECED/PPE students are referred to as 'children' throughout this report and for further grades it is referred as students.

b) Types of schools

In Nepal broadly the types of schools are community schools (government or public schools), institutional schools (private or boarding schools) and religious schools (traditional schools) respectively.

Community schools – Under the category of the community school, there are four types of community schools:

- Community aided schools, with at least one approved position of teacher by level, full salary and other expenses paid by the government.
- Community managed schools, with teachers' salaries and other expenses fully paid by the government, but the school's management responsibilities lies with communities. This type of schools are the programme based and since 2014 the programme has been phased out then after no more of this category of the school in the country.
- Teacher aided community schools, with no approved teacher but at least one rahat teacher position by level with salaries fully paid by the government.
- Unaided community schools, with none of the approved and rahat teacher position, which receive PCF based financial support (i.e. text-book, management cost, scholarship and others) from the government.

Note that all community schools receive the management cost and PCF for free textbooks for all students within the second week of the first month of each academic year. Eligible students in community schools also get scholarship support from the government. These schools have non-teaching staff who are paid from government or schools' own sources.

Institutional schools – The three types of institutional schools are those formed through private trusts, through public trusts or running under the Companies Act. Their teachers and non-teaching staff are privately funded and almost all expenses of students (i.e. tuition fee, text books and others) are bear by the parents.

Religious schools – The main types of religious schools are Madrassas, Gumbas/Bihars, Ashrams/ Gurukuls. They teach religious practices but have been provided with financial and other support from the government once and when they mainstream into the formal education system by following the pedagogical rules and regulations set by the Government. As there are only a few religious schools and they are not run as for-profit businesses, the government classifies them as type of community school. Religious schools that follow national education standards are often provided with grants for teachers' salaries. Students' are provided with textbooks free of cost and some students receive scholarships and other incentives as well.

c) School: units, levels, schooling age and types of teachers

Units – the schools are counted and disaggregated in terms of units, which can have multiple levels. A school that provides Grades 1 to 12 includes lower basic, upper basic, secondary (grade 9-10) and secondary level (grade 11-12) within it and therefore has all four levels but it counts as one school. However, schools by unit means schools will be represented once.

School level – In the school education the levels school are ECED/PPE, lower basic (Grades 1–5), upper

basic (Grades 6–8), secondary (Grades 9–10) and secondary (Grades 11–12). The basic level of education include one year of ECED/PPE and Grades 1–8 inclusive, while secondary level includes Grades 9–12. And note that until 2008/2009 schooling was divided into lower basic (Grades 1–5), upper basic (Grades 6-8), secondary (Grade 9-10) and higher secondary (grade 11-12 or 0+2).

Schooling age – The prescribed age groups for the schooling by level of school are:

- Age 5 is the officially entry age of children into formal schooling starting from grade 1.
- 5–9 years for lower basic level (Grade 1-5)
- 10-12 years for upper basic level (Grade 6–8)
- 5–12 years for basic level (Grade 1-8)
- 13-14 years for secondary level (Grades 9–10)
- 13-16 years for secondary level (Grades 11–12).
- 15-16 years for secondary level (Grades 9–12).

Types of teacher – There are four types of teachers in community schools:

- Permanent teachers working in approved positions
- Temporary teachers working in approved positions
- Rahat teachers positions (temporary in nature); and
- Privately funded teachers paid through local governments, communities, INGOs, NGOs and/or schools' own sources of income.
- In the institutional school almost all teachers are temporary but it also depends upon the individual institutional school's conventions, norms, standards and perspective.

d) Other categories

Administrative divisions and eco-belts– Nepal has 7 provinces and 753 local governments. One hundred and thirty-seven local governments are 137 in Province 1, 136 in Province 2, 119 in Bagamati province, 85 in Gandaki province, 109 in Province Lumbini, 79 in Karnali Province, and 88 in Far Western Province. In addition, the government has categorised local governments into Municipality and Rural Municipality based on the population and other infrastructure facilities set by the central government. In-addition to this, from the equity perspective the educational planning and implementation and also resource management the geographical/eco-belts have been considered as Mountain, Hill, Terai and Valley (Kathmandu Valley) eco-belts.

Gender – Data is given separately for girl students and female teachers and other subjects as well as by total number of boys and girls or male and female as traditionally females have had less access to education and some teaching positions.

Caste and ethnicity – Nepal has a diverse array of castes, ethnicities and religious and minority groups. Until 2018/19 the EMIS has only collected disaggregated data on Dalit (traditionally low-caste groups), and Janajati (ethnic groups) students and teachers of the all types and levels of the schools. This data was collected by the Dalit and Janajati sub-groups including the 22 most disadvantaged Janajati groups. As the country has the three tyres of governments and each government has its own priorities and need of inform based planning, it is now recognised that more disaggregated data is need to be extracted from the School Level IEMIS (i.e. other traditionally disadvantaged groups and Madhesi, Muslim, and other caste/ethnic groups) for the development and implementation of the targeted interventions. However, it is need to empower the local government to identify the different sub-groups of the population in this regards.

Type of disability – The number of students reported as having a disability are given by eight types of disability (physical, mental, hearing impaired, visually impaired, low vision, hearing and visual impaired, vocal and speech related disability) and multiple disabilities.

SECTION II

2.1 Early Childhood Development and Pre-Lower basic Classes (ECED/PPE)

Early childhood education and development is the foundation for children’s overall development and their readiness to enter, learn and participate in formal education, as reflected in SDG target 4.2 – “By 2030 ensure that all girls and boys have access to quality early childhood development, care and pre-lower basic education so that they are ready for lower basic education.” The government is striving to respond to the need to increase access to quality ECED and PPE to improve the physical, intellectual, social and emotional development of all 3 to 4 year-olds. The SSDP calls for strengthening equitable access to one-year of ECED or PPE to improve school readiness by expanding appropriate school and community-based models.

2.1.1 Major Provisions

As per the existing rules, regulations and the SSDP the provision has been made to standardize, monitor and support the quality of newly established and existing ECED centres and PPE classes:

- All newly recruited ECED/PPEs teachers must have passed their Grade 10 examinations.
- ECED/PPE teachers who do not meet this criteria must take the professional development package. A one-month intensive training and refresher training is being provided with targets for all ECED/PPE teachers to have taken this training by the end of SSDP in 2020-21.
- ECED/PPE orientation programmes are being provided to encourage local governments to extend provision as per their mandate under the federal constitution.

In addition, collaboration between the government, non-government and private sector actors in establishing ECED centres and PPE classes have led to new partnerships to run community-based, school-based and privately managed provision.

2.1.2 Number of ECED centres and PPE classes

Table 2.1 Number of ECED centres and PPE classes by types, province, type and province (2019-20)

Province	Total	Community	Institutional	3-4 Years age group population			ECED/PPE classes to 3-4 Years age group children ratio
				Girls	Boys	Total	
Province 1	6,925	5,536	1,389	94,523	105,381	199,904	29
Province 2	4,961	4,326	635	146,204	164,897	311,101	63
Bagamati	6,944	5,030	1,914	96,399	112,400	208,799	30
Gandaki	4,195	3,628	567	45,269	53,820	99,089	24
Lumbini	6,466	5,356	1,110	103,774	120,757	224,531	35
Karnali	2,760	2,585	175	44,982	49,088	94,070	34
Far Western	4,199	3,578	621	65,841	76,092	141,933	34
Nepal	36,450	30,039	6,411	596,992	682,435	1,279,427	35

The table:2.1 above presents the number of ECED/PPEs by types and province. In academic year 2018-19, there were 35,993 ECED centres and PPE classes in the country, of which 30,097 (83.6%) were community or school-based ECED/PPEs. The remaining 5,896 (16.4%) were operated by institutional schools or were privately run. In the school year 2019-20, the EMIS reports 36,450 ECED centres and PPE classes (101.3% of the previous academic year) comprising 30,039 community and school-based classes and centres (99.8% of previous year) and 6,411 operated by institutional schools or privately run (108.7% of previous year). Overall, compared to the previous school year the number of ECED/PPE has increased by 1.3% points. Of the total number of ECED/PPE the highest percentage of institutional schools' PPE is in the Bagamati province (29.9%) whereas it is lowest in Karnali province (2.7%) (See Annex: I). The

main factor that account for the increased number of ECED centres and PPE classes than in the previous school year is the new establishment of the institutional PPE classes (by 8.7% than in the previous school year), while as compared to the other province the Gandaki province show a decrease in institutional PPEs. Since the very beginning of the federal system in the country the local governments are responsible for the overall management of school level education including the opening, closure and merger of ECED centres and PPE classes.

Moreover, the table 2.1 presents the distribution of the existing ECD/PPCs facilities as compared with the targeted age group children of ECED/PPEs, where the Province 2 posses a high ratio (1:63) of 3-4 years age group children and ECED/PPEs, while the Gandaki province has lowest ratio (1:24) which is lower than the standard norms (i.e.1:25). It indicates that there is more requirement of the ECED/PPEs facilities to catered the all children in the system. For this the planning and initiations of the respective local government will be instrumental.

2.1.3 Number of children in ECED centers and PPE classes

The table 2.2 below presents that in school year 2019-20, in total 1,105,561 children with 508,154 (46.0%) girls children have enrolled in ECED centres or PPE classes, which is an increase of more than 11.0% from the 993,900 children enrolled in 2018-19. However, the 2019-20 figure comes from the 36,450 ECED centres and PPE classes that reported to the EMIS for 2019-20 (See Annex: 2). The higher number would indicate that the Welcome to School Campaign especially from the local government, which is conducted prior to the start of the academic year, has significantly increased enrolment in ECED centres and PPE classes.

The present ratio of total children enrolled in the ECED/PPE and the number of ECED/PPE is 1:30 which is higher than the last school year (1:27), shows, on average, one ECED/PPE is serving 30 children. It indicates a need for a considerable expansion and strengthening of the ECED/PPE to maintain the prescribed class size of ECED/PPE and children ratio (i.e. 1:25). The figure of children by types of ECED/PPE shows the percentage of children in community school and community based ECED and institutional schools' PPE seems almost identical (50.2% and 49.8%), where 25,530 (almost 2.3%) children are catered by the community based ECED.

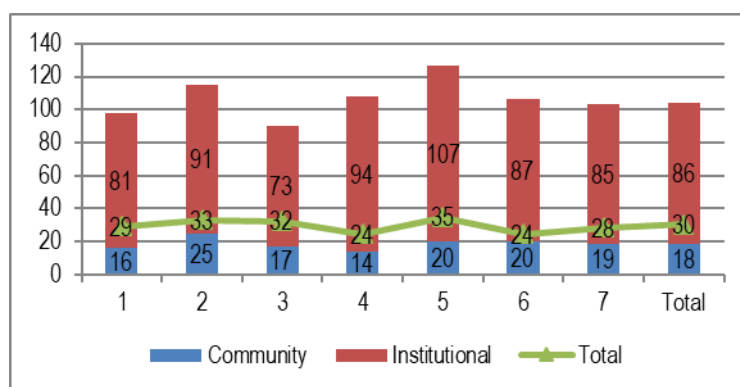
Note that institutional ECED/PPE (which accounts for 16.4% of ECED centres and PPE classes) have 49.8% of all the children enrolled in ECED/PPE while community and school-based ECED/PPE (which account for 83.6% of ECED centres and PPE classes) have 50.2% of enrolees.

Boys (54%) outnumber girls (46.0%) in ECED/PPE, with a greater imbalance of 57.8% boys to 42.2% girls in institutional ECED/PPE. However, the imbalance in total ECED/PPE is the same the composition of the 3-4 year-old population of 599,602 (46.8%) girls against 682,478 (53.2%) boys children in 2019-20. And girls are disproportionally enrolled (49.7%) in community-based ECED centres, although these centres only make up 0.2% of all ECED centres and PPE classes. And of the 555,075 children enrolled in community-based government ECED/PPE, 7,949 (1.4%) are enrolled in religious/traditional school-based ECED/PPE.

Table 2.2: Enrolment in ECED/PPE by province, school type and gender (2019/20)

Province	Community			Institutional			Total		
	Girls	Boys	Total	Girls	Boys	Total	Girls	Boys	Total
Province 1	44,322	44,666	88,988	49,905	63,296	113,201	94,227	107,962	202,189
Province 2	53,846	52,175	106,021	21,424	36,085	57,509	75,270	88,260	163,530
Bagamati	41,163	44,120	85,283	61,127	79,008	140,135	102,290	123,128	225,418
Gandaki	23,413	25,643	49,056	23,137	30,413	53,550	46,550	56,056	102,606
Lumbini	52,741	54,148	106,889	49,298	68,966	118,264	102,039	123,114	225,153
Karnali	26,220	25,951	52,171	6,209	8,944	15,153	32,429	34,895	67,324
Far Western	34,130	32,537	66,667	21,210	31,464	52,674	55,340	64,001	119,341
Total	275,835	279,240	555,075	232,310	318,176	550,486	508,145	597,416	1,105,561

Figure 2.1 Ratio of ECED centres and PPE classes to enrolled children by provinces (2019-20)



In 2019-20, the ratio of ECED/PPE centres and classes to enrolled children remained at 1:30 for all 1:18 for community ECED/PPCs and 1:86 for institutional PPE classes and centres. Province 2 has the highest ratio in ECED classes and centres (1:25) while Gandaki has the lowest ratio in community ECED classes. Similarly, Lumbini has the highest ratio in institutional classes and centres (1:107) (Figure 2.1). The national ratio for school-based ECED/PPE at community schools remains at 1:18 while the national level ECED/PPE ratio for institutional schools remains at 1:86. In other words, there are an average of 18 children in government supported classes and 86 children in institutional school classes and centres.

The table 2.3 below presents the number of ECED/PPEs by the range of number of children enrolled in the school year 2076 in types of ECED/PPEs. Based on the analysis of the children by school in ECED/PPEs running in community schools, there are 8,989 classes and centres have between 1 and 10 children enrolled, 11,798 community classes and centres have between 11 and 20 children enrolled, 7,158 classes and centres have between 21 and 30 children enrolled, 3,431 classes and centres have between 31 and 40 children enrolled, 1,926 classes and centres have between 41 and 50 children enrolled, and on the other side of the spectrum, 3,147 classes and centres have more than 50 children enrolled. Hence, for the equity perspective, the local level governments need to revisit the distribution of the ECED centres that have less than 10 children (in total 8,989 ECED centres) and have more than 30 children (8,504 ECED centres) at the local level. Similarly, a total of 4,589 institutional ECED/PPEs have more than 50 children enrolled, the institutional schools often run different levels of ECED (Nursery, LKG, KG, Montessori, Playgroup) and therefore for the counting of PPEs it has been considered one PPE although these schools run more than one classes of PPEs (See Annex: 2)..

Table 2.3 Number of ECED centres and PPE classes by province, type and by number of children enrolled(2019-20)

Province	Community ECED/PPE						Institutional ECED/PPE					
	1-10	11-20	21-30	31-40	41-50	>50	1-10	11-20	21-30	31-40	41-50	>50
Province 1	2,297	2,422	987	490	258	471	25	59	86	122	134	961
Province 2	261	803	1282	859	642	1114	16	30	46	56	52	436
Bagamati	2,282	2,575	1037	413	235	402	61	92	135	159	182	1285
Gandaki	2,026	1272	433	203	72	189	15	27	46	52	42	385
Lumbini	1108	2,166	1459	718	372	643	10	23	41	56	73	907
Karnali	348	1127	827	269	89	100	2	6	5	11	17	134
Far Western	667	1433	1134	479	258	228	10	13	30	37	51	481
Nepal	8,989	11,798	7,159	3,431	1,926	3,147	139	250	389	493	551	4,589

2.1.4 Caste and ethnicity of children in ECED and PPE

The table 2.4 below present children enrolled in ECED/PPEs by social categories that are grouped into Dalit and Janajati. The category has been done from the number of individual cast/ethnicities (⁴Dalit from the 22 casts/ethnicities and ⁵Janajati from the 59 casts/ethnicities) captured in the EMIS. In terms of children enrolled in ECED or PPEs of these categories are:

- Of the total 18.9% (compared to 17% in the last school year) Dalit in total children of ECED/PPE with 77.5% of them enrolled in government ECED centres and the remaining in PPE classes (22.5%). The highest share of Dalit children is in Karnali province (27.9%) followed by 25.7% in Far-western province, where it is the lowest share in Bagamati province (8.0%).
- Of the total 36.6% Janajati in total children of ECED/PPE with 50.9% of them enrolled in government ECED centres and the remaining in PPE classes (49.1%). The highest share of Janajati children is in Bagamati province (55.6%) followed by 42.7% in Gandaki province, where it is the lowest share in Karnali province (11.9%).

In terms of gender parity:

- In total 46.8% are Dalit girls of this 48.6% of Dalit Girls children in community school ECED/PPE, while in institutional schools 40.8% girls (Table 4); and
- In total 46.2% are Janajati girls of this 48.6% of Janajati girls children in community school ECED/PPE, while in institutional schools 56.2% are boys and 43.8% are the girls children.

Overall, the table 2.4 below shows that out of the total enrolment of 1,105,561 in 2019-020 in ECD/PPCs 18.9% are Dalit and 36.6% are Janajati. Among the Dalit and Janajati children enrolled, 19.3% are girls Dalit and 36.8% are girls Janajati children. Children enrolled by types of schools shows that the share of Dalit in Institutional schools is 8.5%, whereas it is 36.1% for Janajati children. Likewise, this share in the community schools is 29.2% for Dalit and 37.1% for Janajati children, which indicates the access of Institutional schools' service is dependent on the socio-economic conditions of the parents. The GPIs for ECD/PPC in total, Dalit and Janajati enrolment are 0.85, 0.88 and 0.86 which shows a lower level of participation of Total girls in comparison to the Dalit and Janajati girls. Hence, the data suggests that the gender situation needs to be improved in ECD/PPCs enrolment for all social groups of population (See Annex: III).

Table 2.4 Number and gender of Dalit and Janajati children enrolled in ECED/PPE (2019-20)

Province	Community ECED/PPE				Institutional school ECED/PPE				Total			
	Dalit		Janajati		Dalit		Janajati		Dalit		Janajati	
	G	Total	G	Total	G	Total	G	Total	G	Total	G	Total
Province 1	11,529	23,927	22,005	45,014	3,241	7,499	22,258	49,564	14,770	31,426	44,263	94,578
Province 2	17,276	36,367	7,003	13,896	1,545	4,900	4,147	10,013	18,821	41,267	11,150	23,909
Bagamati	5,859	12,136	29,267	61,180	2,551	5,976	28,415	64,240	8,410	18,112	57,682	125,420
Gandaki	8,360	17,209	10,655	22,404	3,388	7,755	9,574	21,382	11,748	24,964	20,229	43,786
Lumbini	14,664	30,551	22,201	45,425	5,594	13,374	16,878	40,308	20,258	43,925	39,079	85,733
Karnali	8,822	17,780	3,475	6,906	457	1,016	443	1,075	9,279	18,796	3,918	7,981
Far Western	12,201	24,085	5,442	11,081	2,411	6,530	5,370	12,283	14,612	30,615	10,812	23,364
Nepal	78,711	162,055	100,048	205,906	19,187	47,050	87,085	198,865	97,898	209,105	187,133	404,771

Note: G = girls, total = girls and boys

- 4 Dalit: 1) Lohar: Backsmith from Tarai 2) Sunar: Goldsmith 3) Kami: Black Smith from Hills 4) Damai: Talior master 5) Sarki: Shoemaker 6) Badi: Intertainers: Dancer 7) Gaine: Singers 8) Kusule: Bandmaster 9) Kuche: Sweeprt from tarai 10) Chyame: 11) Pode: Sweeprr 12) Chamar: Shoemaker form Tarai 13) Dhobi: Laundryman 14) Paswan 15) Tatma: Blaksmith 16) Dom: 17) Watar 18) Khatwe 19) Musahar: 20) Santhal 21) Satar: 22) Halkhor: Plouger
- 5 Janajati: 1) Kisan 2) Kumal 3) Kushwadiya 4) Kusunda 5) Gangai 6) Gurung 7) Chepang 8) Chhantyal 9) Chhairotan 10) Jirel 11) Jhangad 12) Dolpo 13) Tange 14) Tajpyria 15) Tamang 16) Thakali 17) Tin Gaynle Thakali 18) Topkegala 19) Thami 20) Tharu 21) Thudam 22) Danuwar 23) Darai 24) Dura 25) Dhimal 26) Newar 27) Dhanuk (Rajbanshi) 28) Pahari 29) Free 30) Nakariya 31) Baramo 32) Bara Gaule 33) Bote 34) Bhujel 35) Bhothe 36) Magar 37) Majhi 38) Marphali Thakali 39) Meche (Bode) 40) Mugali 41) Yakkha 42) Rai 43) Raute 44) Rajbanshi (Koche) 45) Rajhi 46) Larke 47) Limbu 48) Lepcha 49) Lhomi (Shingsawa) 50) Lhopa 51) Balung 52) Byasi 53) Sherpa 54) Satar (Santhal) 55) Siyar 56) Sunuwar 57) Sural 58) Hayu 59) Hyolmo

2.1.5 Children with disabilities in ECED and PPE

As shown in table 2.5 below, a total of 3,687 (0.33%) of the 1,105,561 children enrolled in ECED/PPE are reported as having a disability, of which 2,307 (62.6%) are in community school and 1,380 (37.4%) in institutional schools' ECED/PPE. In terms of gender, 2,150 (58.3%) of these children are boys and 1,537 (41.7%) girls. Though the proportion of these children are identical with the population census 2011, these proportion are very low given that an estimated 10-15% (including other categories of the disabilities, which are not included in the current 8 categories of the disabilities in EMIS) of population globally have a disability (See Annex: 4).

Of the 3,687 children reported as having a disability, 2,273 (61.6%) have some sort of physical disability. Note that mental disabilities and learning difficulties can be difficult to identify, and schools need to be oriented on identifying the different types of disabilities. Only 411 children in government and 145 children in institutional schools are identified as having a mental disability, which is well below than other categories of the children.

Table 2.5: Number of children with disabilities enrolled in ECED and PPE by province and type of disability and facility (2019-20)

Types of disability:		Community ECED/PPE									Institutional schools ECED/PPE								
		1	2	3	4	5	6	7	8	T	1	2	3	4	5	6	7	8	T
Province 1	B	162	26	20	7	4	0	21	12	252	47	13	3	10	1	0	2	8	84
	G	150	18	14	5	1	0	0	10	198	33	11	0	3	2	0	1	2	52
	T	312	44	34	12	5	0	21	22	450	80	24	3	13	3	0	3	10	136
Province 2	B	38	30	0	40	1	0	6	35	150	201	32	1	0	0	0	0	1	235
	G	20	27	1	14	1	0	0	21	84	105	27	0	0	1	0	0	0	133
	T	58	57	1	54	2	0	6	56	234	306	59	1	0	1	0	0	1	368
Bagamati	B	156	62	15	16	11	1	38	12	311	89	12	4	7	4	0	12	4	132
	G	149	58	12	7	12	0	0	12	250	59	8	2	4	2	1	8	4	88
	T	305	120	27	23	23	1	38	24	561	148	20	6	11	6	1	20	8	220
Gandaki	B	50	15	6	2	6	1	24	20	124	26	2	1	0	0	0	2	1	32
	G	49	17	2	2	6	0	0	16	92	25	4	3	1	2	0	4	1	40
	T	99	32	8	4	12	1	24	36	216	51	6	4	1	2	0	6	2	72
Lumbini	B	111	59	10	6	6	1	18	20	231	251	14	2	6	7	0	8	5	293
	G	70	47	3	9	8	1	0	26	164	142	8	5	7	2	0	1	6	171
	T	181	106	13	15	14	2	18	46	395	393	22	7	13	9	0	9	11	464
Karnali	B	45	7	13	3	15	1	10	2	96	3	2	2	0	0	0	1	0	8
	G	57	14	8	3	13	1	0	2	98	2	1	0	5	1	0	0	0	9
	T	102	21	21	6	28	2	10	4	194	5	3	2	5	1	0	1	0	17
Far Western	B	90	16	16	8	1	0	11	2	144	46	3	1	4	1	0	3	0	58
	G	74	15	19	1	3	0	0	1	113	23	8	3	6	2	0	1	2	45
	T	164	31	35	9	4	0	11	3	257	69	11	4	10	3	0	4	2	103
Nepal	B	652	215	80	82	44	4	128	103	1,308	663	78	14	27	13	0	28	19	842
	G	569	196	59	41	44	2	0	88	999	389	67	13	26	12	1	15	15	538
	T	1,221	411	139	123	88	6	128	191	2,307	1052	145	27	53	25	1	43	34	1,380

Types of disability: 1= physical; 2=mental; 3=hearing impairment, 4=visually impairment, 5=low vision, 6=hearing and visual impairment, 7=vocal and speech related disabilities and 8=multiple disabilities.

Note: G = girls, B = boys, T = total

2.1.6 GER and NER in ECED and PPE

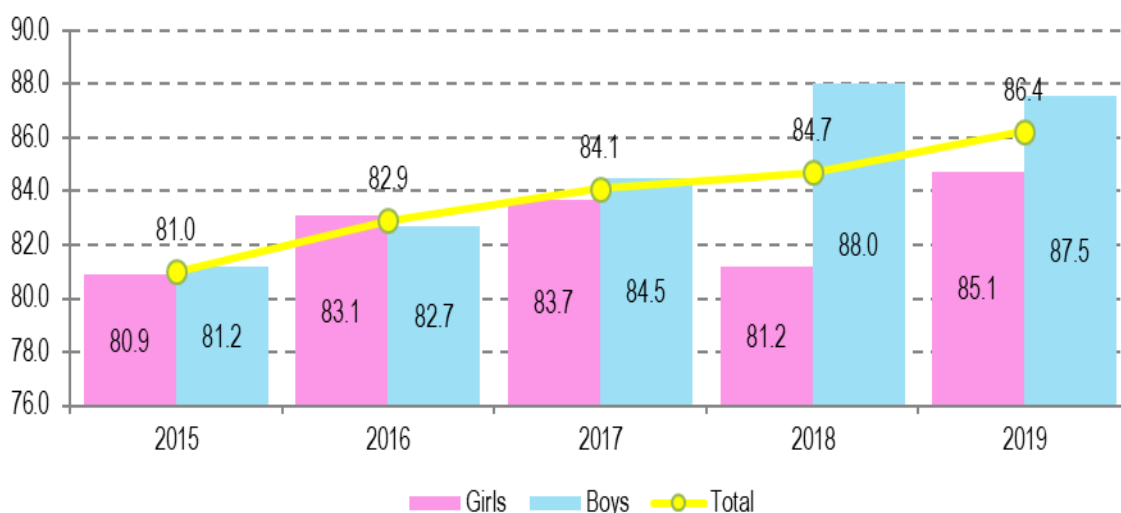
Of the 1,105,561 children in ECED/PPE, 50.2% (555,075) are in community and school-based ECED centres or PPE classes and 49.8% (550,486) are in institutional ECED/PPE. Since most institutional schools offer multiple years of ECED/PPE ranging from 1 to 5 years of provision, it is very unlikely that the gross enrolment rate will come close to the required 100% (See Annex: 5).

Table 2.6 below shows the total number of 3-4-year age group population, total number of enrolment of children in ECED/PPEs with the percentage (GER) of children enrolled in the ECED/PPEs compared with the 3-4 years' age group population by province and sex. Based on the total enrolment data compared with the 3-4-year age population, the table (2.6) below presents that the overall Gross Enrolment Rate of total children enrolled in ECD/PPCs is 86.4%, with 85.1% girls and 87.5% boys (Compared to total 84.7%, with 81.2% girls and 88.0% boys in the last school year) in the current school year 2019-020, revealing an increase by 1.7% points than in the previous school year. Compared with the SSDP fifth year's (2020-021) set target of 89.5%, (table 1.5) this achievement is lower to meet the target by 2020-021 if the same rate of increment will remain.

Table 2.6: Gross enrolment ratio in ECED/PPE by age, gender and province (2019-20)

Gender:	3-4-year old population			Total children in ECED/PPE			GER		
	G	B	Total	G	B	Total	G	B	Total
Province 1	94,523	105,381	199,904	94,227	107,962	202,189	99.7	102.4	101.1
Province 2	146,204	164,897	311,101	75,270	88,260	163,530	51.5	53.5	52.6
Bagamati	96,399	112,400	208,799	102,290	123,128	225,418	106.1	109.5	108.0
Gandaki	45,269	53,820	99,089	46,550	56,056	102,606	102.8	104.2	103.5
Lumbini	103,774	120,757	224,531	102,039	123,114	225,153	98.3	102.0	100.3
Karnali	44,982	49,088	94,070	32,429	34,895	67,324	72.1	71.1	71.6
Far Western	65,841	76,092	141,933	55,340	64,001	119,341	84.1	84.1	84.1
Total	596,992	682,435	1,279,427	508,145	597,416	1,105,561	85.1	87.5	86.4

Figure 2.2 GER trends on ECED/PPEs by sex, 2015-019



In addition, the figure 2.2 above presents the five year trend of the GER in ECED/PPEs. The Gross Enrolment Rate in the ECED/PPCs increased from 81.0% in 2015 to 86.4% in 2019, which is on average increase by 1.6% points per annum. The gender gap at 6.8% in the GER of ECED/PPE in the school year 2018 has reduced into 2.4% in the school year 2019. In spite of the almost 4.0% points increase in

Girls GER, indicates there is need of acceleration in increase of girls enrolment. The analysis by province suggests that compared to other province the province 2 (52.6% against the national averages of 86.4%), followed by the Karnali province (71.6%) GER are far behind to meet the target by 2020-021 (table 1.5). Although the effort made by the government towards the expansion of ECED programme to cater the targeted children is more encouraging, it is important to pay more attention to increase ECED facility in disadvantage area and strengthening the programme for their retention and transition to grade 1 which is still low (68.7% table:2.9).

Out of the total enrolment of the ECED/PPE (table 2.2), the table: 2.7 below present the Net Enrolment Rate in ECED/PPE that is percentage of children enrolled with 4 years old compared with the 4 year population in ECED/PPE by gender and province. Comparing the enrolment for 4-year children against the number of 4-year population of children in total, 67.2% (62.8% in the last school year) of them are enrolled in ECED/PPE, with 68.8% of girls and 65.8% of boys of this age (Table 2.7). Since there has been a practice of more than one year PPE form the age of 2/3 years children with different name of classes (i.e. Nursery, Lower K.G., Upper K.G.) in the institutional schools, the percentage of children with 4 years old compared with the 4 year population is low. As per the SSDP targeted group of children in ECED/PPE programme the children enrolled with age group 4 is very low and need to expedite in the future, for this the role of local government will be the most instrumental.

Table 2.7:Net Enrolment Rate in ECED/PPE by gender and province (2019-20)

Gender:	4-year old population			4-year old children in ECED/PPE			NER		
	G	B	Total	G	B	Total	G	B	Total
Province 1	47,992	53,608	101,600	40,189	42,087	82,276	83.7	78.5	81.0
Province 2	74,101	83,781	157,882	27,265	34,249	61,514	36.8	40.9	39.0
Bagamati	49,116	57,262	106,378	43,786	46,605	90,391	89.1	81.4	85.0
Gandaki	23,034	27,343	50,377	19,908	21,100	41,008	86.4	77.2	81.4
Lumbini	52,619	61,243	113,862	40,947	44,857	85,804	77.8	73.2	75.4
Karnali	22,629	24,825	47,454	13,667	14,086	27,753	60.4	56.7	58.5
Far Western	33,179	38,392	71,571	22,465	24,904	47,369	67.7	64.9	66.2
Total	302,670	346,454	649,124	208,227	227,888	436,115	68.8	65.8	67.2

Note: G = Girls, B = Boys

2.1.7 Gender, caste, ethnicity and qualifications of ECED/PPE teachers

Table 2.8 below shows the total number of ECD/PPCs teachers by sex, Dalit, Janajati, Others, qualifications and their percentage of training. Overall, the total number of ECD/PPCs teachers is 52,056 with 46,286(88.9%) females in all types of ECD/PPCs (36,450 ECD/PPCs including 6,411 PPCs of institutional schools). Of the total numbers of ECD/PPCs teachers, the percentage shares of Dalit, Janajati and Others are 4.8%, 37.2% and 57.9% respectively. Compared to their share in the total population of the country, the percentage of Dalit teachers in ECD/PPCs is quite lower compared to the teachers from the Janajati and others. Likewise, the status of the ECD/PPCs teachers by their qualifications shows that almost 4.3% of teachers are with under SEE (previously called SLC), 13.2% are with SEE and 82.5% of the ECD/PPCs teachers are with more than the SEE qualification. Furthermore, the table 2.8 below shows the percentage of ECD/PPCs teachers with their training status, where regardless of duration altogether 91.5% ECD/PPCs teachers received any types of trained and the rest are untrained in all types of ECD/PPCs (See Annex: V). Based on the training status of the teachers the province numbers 1, 2 and 6 need to focus to improve the status of the ECD/PPCs teachers.

Table 2.8: Qualifications and age of ECED/PPE teachers by gender, social group and province (2019-20)

Gender:		Gender		Caste and ethnicity			Qualification			Age			Percentage of trained teacher
		F	T	D	J	O	<SEE	SEE	>SEE	<25	25-35	>35	
Province 1	C	5,177	5,927	265	3,193	2,469	229	1,731	3,967	470	3,041	2,416	89.2
	I	3,479	4,183	126	1,800	2,257	100	537	3,546	1,002	2,111	1,070	86.0
	T	8,656	10,110	391	4,993	4,726	329	2,268	7,513	1,472	5,152	3,486	87.6
Province 2	C	4,278	4,591	283	1,083	3,225	119	814	3,658	330	2,236	2,025	87.7
	I	677	1,032	26	197	809	200	204	628	323	531	178	85.4
	T	4,955	5,623	309	1,280	4,034	319	1,018	4,286	653	2,767	2,203	86.6
Bagamati	C	4,710	5,058	172	2,666	2,220	113	689	4,256	796	2,884	1,378	97.6
	I	7,753	8,450	128	3,550	4,772	199	339	7,912	1,140	4,440	2,870	96.1
	T	12,463	13,508	300	6,216	6,992	312	1,028	12,168	1,936	7,324	4,248	96.9
Gandaki	C	3,242	3,335	318	1,397	1,620	153	482	2,700	380	1,900	1,055	96.7
	I	2,958	3,213	170	1,257	1,786	200	204	2,809	598	1,793	822	94.3
	T	6,200	6,548	488	2,654	3,406	353	686	5,509	978	3,693	1,877	95.5
Lumbini	C	4,735	5,276	336	2,001	2,939	198	834	4,244	394	2,856	2,026	96.6
	I	3,053	3,708	210	1,088	2,410	103	267	3,338	885	2,183	640	94.7
	T	7,788	8,984	546	3,089	5,349	301	1,101	7,582	1,279	5,039	2,666	95.7
Karnali	C	1,927	2,059	134	297	1,628	252	221	1,586	240	1,340	479	87.9
	I	404	588	57	106	425	58	14	516	129	369	90	86.2
	T	2,331	2,647	191	403	2,053	310	235	2,102	369	1,709	569	87.1
Far Western	C	2,803	3,174	216	519	2,439	121	440	2,613	212	2,031	931	92.5
	I	1,090	1,462	68	228	1,166	216	97	1,149	359	885	218	89.6
	T	3,893	4,636	284	747	3,605	337	537	3,762	571	2,916	1,149	91.1
Nepal	C	26,872	29,420	1,724	11,156	16,540	1,185	5,211	23,024	2,822	16,288	10,310	92.6
	I	19,414	22,636	785	8,226	13,625	1,076	1,662	19,898	4,436	12,312	5,888	90.3
	T	46,286	52,056	2,509	19,382	30,165	2,261	6,873	42,922	7,258	28,600	16,198	91.5

F = female, T = total, D = Dalit, J = Janajati, O = other, SEE = Grade 10 equivalent, I = institutional, C = community, T = total

In summary, of the 30,039 ECED and PPE teachers in community schools:

- 91.3% (26,872) are female, 5.9% (1,724) are Dalit and 37.9% (11,156) are Janajati;
- Regarding the qualifications in total 4.0% are below SEE, 17.7% SEE passed and the remaining 78.3.0 are with more than SEE qualification, and
- Regarding age group-of the teachers in total 9.4% are below 25 years' age, 55.4% are between 25 and 35 years of age and 35.0% are over 35 years of age (Table 2.8).

Of the 22,636 teachers working in the institutional PPEs 85.8% of female, 3.5% are Dalit and 36.3% of are Janajati teachers in total number of teachers. Moreover, in total 4.8% are below SEE, 7.3% SEE passed and the remaining 87.9% are with more than SEE qualification.

2.1.8 Grade 1 progression

a) Percentage of new entrants in Grade1 with ECED/PPE experience

This indicator is very important to assess the efficiency of early grades in lower basic level, which has direct impact with the individual student's performance and systemic efficiency of lower basic education as well. Table 2.9 and Figure 2.3 below depict the percentage of new enrolment in Grade One with ECED/PPC experiences by province and gender in the school year 2019-20. In particular, the table reveals that out of the total new enrolment in Grade One the percentage of children with ECED/PPCs experiences (as a new intake in grade One) reached to 68.7% in 2019 compared to 62.4% in the school year 2015. This is higher than in the previous year (66.9%) (See Annex: V). Although the trend of achievement in new enrolment in Grade One with ECED/PPC experiences is impressive, the current achievement in 2019 is

still lower (by more than 4%) than the set target of SSDP for 2020 (i.e. 73%), but if the current growth of this indicator will be continued it is possible to get the target by 2020.

Among the 7 provinces, the Gandaki province shows the highest intake (80.2%) of new children in Grade One with ECD/PPC experiences followed by the province 1 at 72.0%, the Far-western province by 70.4%, the Lumbini by 70.2%, the Karnali province by 67.4%, the Bagamati Karnali 7.2% and the province 2 by 62.4% respectively. Also, the variation in terms of the percentage of new children in Grade One with ECD/PPC experiences observed in the urban and rural areas in the country (See Annex: V). More Grade 1 students would have ECED/PPE experience if all schools ran ECED centres or PPE classes allowing for their easy movement to Grade 1 in the same school, for this, there is a need to discuss the policy and programme implications of this challenge.

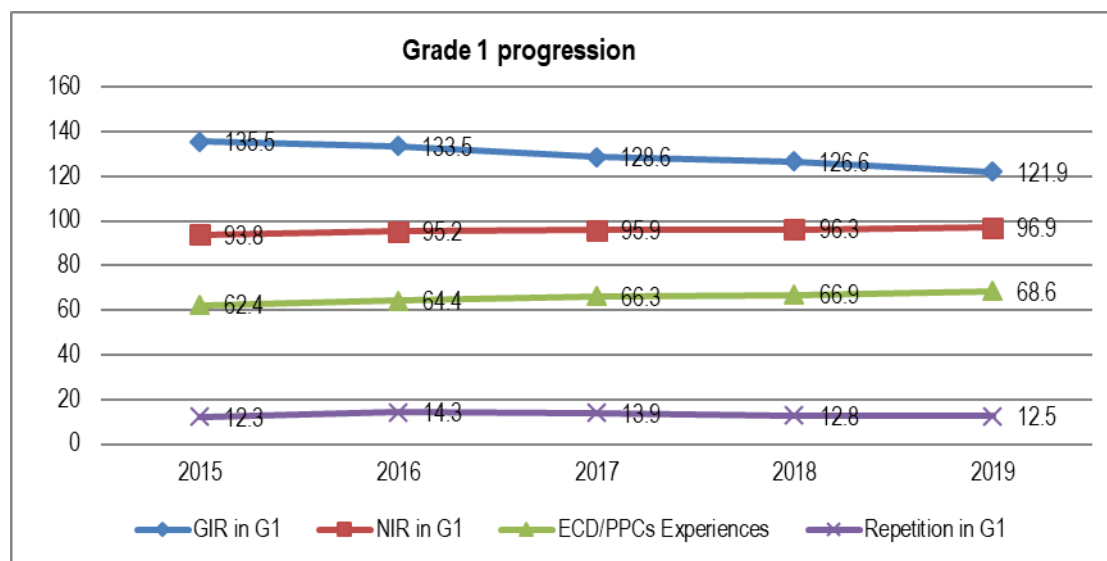
Table 2.9: Percentage of new entrants in Grade 1 with ECED or PPE experience by type of centre, gender and province (2019-20)

Province	New enrolments in Grade 1			New enrolments in Grade 1 with ECD/PPCs Experiences			% of Grade 1 students with ECED/PPE experience		
	G	B	Total	G	B	Total	G	B	Total
Province 1	55,073	56,274	111,347	39,727	40,449	80,176	72.1	71.9	72.0
Province 2	85,626	83,642	169,268	52,641	53,021	105,662	61.5	63.4	62.4
Bagamati	58,714	64,381	123,095	39,961	42,795	82,756	68.1	66.5	67.2
Gandaki	24,044	26,744	50,788	19,206	21,502	40,708	79.9	80.4	80.2
Lumbini	65,088	68,977	134,065	46,308	47,783	94,091	71.1	69.3	70.2
Karnali	30,363	28,578	58,941	20,162	19,557	39,719	66.4	68.4	67.4
Far Western	41,992	40,874	82,866	29,262	29,053	58,315	69.7	71.1	70.4
Total	360,900	369,470	730,370	247,267	254,160	501,427	68.5	68.8	68.7

Note: G = Girls, B = Boys

The Figure 2.3 below depicts the trends of the percentage on new enrolment in Grade 1 with ECED/PPC experiences by gender in the school years 2015 to 2019. The increasing trend of new children in grade 1 with ECED/PPC experiences has the impressive impact which resulted in reducing the under-aged children and repetition rate and also improve in Net Intake Rate in grade 1 and increasing the internal efficiency of lower basic education (Figure 2.3).

Figure 2.3 the trend of Grade 1 progression and the impact of ECED/PPE in other indicators of Grade 1



b) ACCESS IN GRADE 1 TO SCHOOLING: TRENDS BY GENDER AND PROVINCES

Table: 2.10 Enrolment trend in Grade One by sex, 2015-19

School Year	Students	Province							Total
		Province 1	Province 2	Bagamati	Gandaki	Lumbini	Karnali	Far Western	
2,015	Girls	76,131	105,361	82,403	38,122	91,868	51,004	68,248	513,137
	Boys	74,622	120,692	85,855	39,422	93,696	48,586	61,732	524,605
	Total	150,753	226,053	168,258	77,544	185,564	99,590	129,980	1,037,742
2,016	Girls	67,585	113,146	74,919	34,978	83,290	46,854	62,905	483,677
	Boys	69,960	103,393	82,926	38,150	90,919	46,682	58,580	490,610
	Total	137,545	216,539	157,845	73,128	174,209	93,536	121,485	974,287
2,017	Girls	67,408	96,881	77,887	36,074	86,099	44,299	61,525	470,173
	Boys	66,739	96,997	77,887	35,836	87,270	44,007	60,274	469,010
	Total	134,147	193,878	155,774	71,910	173,369	88,306	121,799	939,183
2,018	Girls	63,089	94,484	68,715	29,445	79,523	41,064	57,600	433,920
	Boys	65,817	91,142	76,326	32,983	86,512	40,075	56,325	449,180
	Total	128,906	185,626	145,041	62,428	166,035	81,139	113,925	883,100
2,019	Girls	61,145	92,260	64,829	26,597	74,028	36,655	52,762	408,276
	Boys	63,445	90,202	71,828	29,881	78,960	35,224	51,198	420,738
	Total	124,590	182,462	136,657	56,478	152,988	71,879	103,960	829,014
Growth rate in 2015-19	Girls	-5.3	-3.3	-5.8	-8.6	-5.3	-7.9	-6.2	-5.6
	Boys	-4.0	-7.0	-4.4	-6.7	-4.2	-7.7	-4.6	-5.4
	Total	-4.7	-5.2	-5.1	-7.6	-4.7	-7.8	-5.4	-5.5

Table 2.10 above reveals the trends of total enrolment in Grade 1 over the period 2015-19 along with the average annual growth rate of -5.5%. It shows that the average annual growth rate of girls is -5.6% while it is -5.4% for boys during the period of 2015-19. It reveals that the trend on participation of grade 1 children has decreased per annum by -5.8% points. Of the total, the enrolment of girls has decreased more than the boys' enrolment. The reasons behind the decreasing trend of enrolment in early grades of lower basic level could be the change in demographic characteristics, where, the decreasing trend of population growth rate is the one of the important factor. As the National Population Census Report, 2011 revealed that the population growth rate decreased from 2.25% in the decade of 1991-2001 to 1.35% in the decade of 2001-2011. In total, where it has observed very low rate (0.6%) of growth of age 5 children from 2011-18 and by 1.8% from the year 2015-19. The next factor is rapid expansion of ECED/PPEs (See table 2.1) for the under aged children who used to enroll in grade 1, the increasing trend of promotion rates (by 1.1% points in the period of 20015-19) in grade 1 and decreasing of over aged children by reducing repetition rates (by 1.2% points in the period of 20015-19).

c) GROSS INTAKE RATE (GIR) IN GRADE ONE

The GIR indicates the total number of new entrants in Grade One, regardless of age, expressed as a percentage of the population of five years of age group. The indicator GIR also indicates the general level of access to lower basic education. Moreover, it indicates the capacity of the education system to provide access the new intake into Grade One for the population of five-year age (the official school entrance age). This indicator can be used as a substitute to NIR (Net Intake Rate) in the absence of data on new entrants

by single year of age. A high GIR indicates a high degree of access in the new entrance of lower basic education and the higher number of over aged children as well.

The table 2.11 below shows the Gross Intake Rate (GIR) in Grade One in the school year 2019-20 by province and gender. Based on the total number of new enrolment in Grade One and the total number of projected 5 years' age population⁶, the overall GIR for Grade One is 121.9 (Compared to 123.9% in the last school year) with 120.8% for girls and 122.9% for boys. Compared amongst the provinces, the Karnali province (with the GIR 126.9%) shows the highest GIR followed by the province number 5 and Bagmati province; whereas the Gandaki province has 118.7% with the lowest GIR. Among the 753 Local Levels there are 286 Local Level that have the GIR more than 122%, whereas, there are 467 Local Levels that have less than 122% of the GIR indicates the 286 local level have facing the more over age children in grade 1 which have direct effects on children's internal efficiency and learning. Therefore, 286 local levels need to give ample attention to ensure that all children have equal opportunity to access of school education.

The trends of Gross Intake Rate (GIR) in Grade One over the period 2015-19 shows that there was 136.7% GIR in 2015 with 144.3% for Girls and 129.8% for boys, which, considerably decreased and reached to 121.9% GIR in 2019 with 120.9% for girls and 122.9% for boys. Compared to the school year 2015, though the GIR has decreased in the school year 2019, the GIR for girls has considerably decreased since the observed gap in the school year 2019 (2.2% versus 0.6% in the previous school year) completely decreased and it is in favor of girls as well as matched with the population composition. Overall, as compared to the set target (127%) in SSDP for the school year 2020 the target has already met in the school year 2018 (See Annex V).

Table 2.11: Gross Intake Rate in grade 1 by gender and province (2019-20)

Province	New enrolment in Grade 1			Age group 5 Years' Population			Gross Intake Rate in Grade 1		
	Girls	Boys	Total	Girls	Boys	Total	Girls	Boys	Total
Province 1	55,073	56,274	111,347	46,272	46,145	92,417	119.0	122.0	120.5
Province 2	85,626	83,642	169,268	71,816	70,045	141,861	119.2	119.4	119.3
Bagamati	58,714	64,381	123,095	47,953	51,734	99,687	122.4	124.4	123.5
Gandaki	24,044	26,744	50,788	20,921	21,848	42,769	114.9	122.4	118.7
Lumbini	65,088	68,977	134,065	53,311	55,195	108,506	122.1	125.0	123.6
Karnali	30,363	28,578	58,941	23,955	22,482	46,437	126.8	127.1	126.9
Far Western	41,992	40,874	82,866	34,186	33,295	67,481	122.8	122.8	122.8
Total	360,900	369,470	730,370	298,414	300,744	599,158	120.9	122.9	121.9

d) Net Intake Rate (NIR) in Grade One

By definition this indicator is the new entrants in the first grade of lower basic education who are of the official lower basic school-entrance age, expressed as a percentage of the population of the same age. This indicator monitors the access of new entrants in grade one in precisely who are five years of age as a percentage of the population of the same age group. It shows the level of access of 5-year age group population in Grade One, which is the official entrance age of lower basic school education in Nepal.

The table 2.12 below shows the Net Intake Rate (NIR) in Grade One in the school year 2019-20 by province and gender. Based on the total number of new enrolment with 5 year's age group in Grade One and the total

⁶ The district and local level wise single age group population was estimated for the all indicators of access/enrolment in 2019-20 based on the data received from the CBS of current National Population Census 2011.

The population used in the calculation of enrolment rates in all Flash Reports is based on the National Population Census Reports and the projected population by the CBS. In this regard, up to the Flash I Report 2012/013 the school age population was used based on the Population Projection for Nepal 2001-2021 publication, jointly published by the Central Bureau of Statistics (CBS) and the Ministry of Population and Environment (MOPE) in the year 2003. Compared to the projected population used up to 2012/013, the projected population based on the National Population Census 2011, shows the population of the age group 4-9 is in decreasing trend and the population of the age group 10-16 is in increasing trend. So, the fluctuations in the enrolment rates depend on the increasing and the decreasing trends of the respective age group population and respective age group enrollment.

number of projected 5 years' age population⁷, the overall NIR in Grade One in the school year 2019-20 is 96.8% (Compared to 96.3% in the last school year), with 96.4% for girls and 97.2% for boys. Among the province, the Karnali province shows the highest percentage of NIR in Grade One; however the Bagamati province and province number 2 show the lowest NIR (by 96.2% and 96.3%) followed by the Far-western province (with the NIR 96.8). Compared to the NIR in the last school year, it has increased by 0.5 percent point and also reduced the gaps between boys to girls and portraits that the girls outperform boys in the current school year. As compared to the national average, among the 753 Local Levels there are 348 Local Levels that have lower NIR (i.e. less than 97% NIR) in the school year 2019-020 (See Annex: V).

Moreover, the trend of NIR in Grade 1 during the school years 2015-19 show significantly improved. The overall NIR, in 2018 school year has already exceeded the 2018/19 target of 96%, is 96.3% with 95.7% for girls and 96.9% for boys. Compared to the NIR in the last school year (2018-19), the slightly increase in NIR reduce the gender disparity in the school year 2019-20, as it was 1.2 percentage points in the last school year narrowed into 0.8 in the current school year. The figures show that there is a significant decrease in GIR that consequent to increase NIR indicating more correct age children were entered in the system.

Table 2.12: Net Intake Rate in grade 1 by gender and province (2019-20)

Province	New enrolment in Grade 1 with age 5 years age			Age group 5 Years' Population			Net Intake Rate in Grade 1		
	G	B	T	G	B	T	G	B	T
Province 1	44,824	44,993	89,817	46,272	46,145	92,417	96.9	97.5	97.2
Province 2	68,990	67,652	136,642	71,816	70,045	141,861	96.1	96.6	96.3
Bagamati	46,062	49,837	95,899	47,953	51,734	99,687	96.1	96.3	96.2
Gandaki	20,181	21,435	41,616	20,921	21,848	42,769	96.5	98.1	97.3
Lumbini	51,333	53,881	105,214	53,311	55,195	108,506	96.3	97.6	97.0
Karnali	23,411	21,992	45,403	23,955	22,482	46,437	97.7	97.8	97.8
Far Western	32,810	32,498	65,308	34,186	33,295	67,481	96.0	97.6	96.8
Total	287,611	292,288	579,899	298,414	300,744	599,158	96.4	97.2	96.8

⁷ The district wise single age group population was calculated for both the GIR and NIR in 2019-20 based on the data received from the CBS of current National Population Census 2011.

SECTION III

3.1 School Education

This section of the report presents the overall current status of the schools running in units, levels and types in the country disaggregating by the province, district and local level based on the policy formation and the development and implementation of the planning in the three tiers of federal government system of the Nepal. Since the implementation of the School Sector Reform Programme (SSRP, 2009/10-2016/17) and with the continuation of the current School Sector Development Programme (SSDP, 2016/17-2020/21), broadly the analysis of the school education system has been presented as basic education (consisting of ECED/PPEs and grades 1-8) and secondary education (consisting of grades 9-12). Subsequently, in the school education system while ECED/PPEs and lower basic (grades offers 1-5) and upper basic (grades offers 6-8) levels are included in the basic education; secondary (grades offers 9-10) and higher secondary levels (grades offers 11-12) are included in the secondary education. The early childhood development (ECD)/pre-lower basic classes (PPCs) are offered as building foundation for children and preparing them for grade one.

The majority of schools in the country include lower basic level (grades 1-5), i.e. most of the upper basic, secondary (grades 9-10) and secondary (grades 11-12) schools include lower basic level. Very few of them offer only grades 6-8 (29 upper basic level) or only grades 9-10 (177 secondary level). At the higher secondary level, it is more common that some schools offer only grades 11-12 (245 schools). Broadly, schools are categorized into two types: Community schools and institutional schools.

Further, community schools are of four types: (i) community-aided (schools, that received at least one approved position of teacher by level and are fully supported by the government for teachers' salary and other expenses), (ii) community-managed (schools, which are fully supported by the government for teachers' salary and other funds but their management responsibility lies with the community) (iii) community-teacher aided (schools, that received only the rahat quota but not any approved position by level and supported by the government for teachers' salary and other expenses), and (iv) community-unaided (schools, which are either getting partial support or no support from the government).

Besides, there are 3 types of institutional schools, which are private trust, community trust and registered into company acts which are supported by founders, parents and trustees. In addition to these broad categories, there are some schools running as religious schools such as Madrassa, Gumba/Vihar and Ashram/Gurukul that have received support from the government when they have been mainstreamed into the formal education system following the Education Act and Regulation.

3.2 Number of Schools in Units, Levels and School Student Ratios

As mentioned above, the information in the following sections reflects this new education structure. More particularly, this section presents the status of both basic education secondary education in terms of schools, students, teachers and other indicators. Under both the basic education and secondary levels the analysis has presented disaggregation of lower basic level (grade 1-5) to secondary level (grade 11-12) separately.

Table 3.1: Number of basic level schools by province, level, type of school and eco-belt (2019-20)

School Types	Province	Number of school running by grade offered (in units)																						
		Total Unit	1	1-2	1-3	1-4	1-5	1-6	1-7	1-8	1-9	1-10	1-11	1-12	6-7	6-8	6-9	6-10	6-11	6-12	9-10	9-11	9-12	11-12
All types of schools	P1	6953	59	98	825	162	2453	83	111	1095	83	1220	33	657	1	1	0	11	0	14	1	0	0	46
	P2	4137	80	109	403	176	1640	84	84	544	48	530	18	388	0	0	0	3	0	4	2	0	0	24
	Bagamati	7031	45	69	833	157	1864	65	77	861	62	1929	34	869	2	8	2	26	1	3	3	0	3	118
	Gandaki	4317	22	46	704	96	1468	38	42	532	17	715	13	559	4	8	3	8	1	21	0	0	0	20
	Lumbini	5707	72	148	790	181	1834	77	86	867	50	950	37	568	0	1	0	7	0	12	0	0	0	27
	Karnali	3167	29	42	494	65	1290	24	15	538	17	367	13	232	0	1	1	4	1	31	1	1	1	0
	F_west	4208	28	71	588	107	1444	52	38	797	27	612	6	407	0	3	0	3	0	14	0	0	1	10
Total	35520	335	583	4637	944	11993	423	453	5234	304	6323	154	3680	7	22	6	62	3	99	7	1	5	245	
Com-munity	P1	5457	21	52	744	113	2278	31	71	882	23	655	16	546	1	1	0	8	0	14	1	0	0	0
	P2	3401	64	65	278	136	1565	65	49	454	22	352	8	336	0	0	0	2	0	3	2	0	0	0
	Bagamati	5110	26	41	766	127	1710	41	52	763	18	803	8	719	2	5	0	22	1	1	3	0	2	0
	Gandaki	3728	17	27	673	75	1392	29	29	476	8	490	9	460	4	7	3	8	1	20	0	0	0	0
	Lumbini	4585	49	101	704	139	1656	40	58	734	23	579	25	457	0	1	0	7	0	12	0	0	0	0
	Karnali	2973	24	28	471	50	1257	18	15	504	12	328	9	217	0	1	1	4	1	30	1	1	1	0
	F_west	3579	17	34	536	71	1345	22	11	668	7	485	4	360	0	3	0	3	0	12	0	0	1	0
Total	28833	218	348	4172	711	11203	246	285	4481	113	3692	79	3095	7	18	4	54	3	92	7	1	4	0	
Institutional	P1	1496	38	46	81	49	175	52	40	213	60	565	17	111	0	0	0	3	0	0	0	0	0	46
	P2	736	16	44	125	40	75	19	35	90	26	178	10	52	0	0	0	1	0	1	0	0	0	24
	Bagamati	1921	19	28	67	30	154	24	25	98	44	1126	26	150	0	3	2	4	0	2	0	0	1	118
	Gandaki	589	5	19	31	21	76	9	13	56	9	225	4	99	0	1	0	0	0	1	0	0	0	20
	Lumbini	1122	23	47	86	42	178	37	28	133	27	371	12	111	0	0	0	0	0	0	0	0	0	27
	Karnali	194	5	14	23	15	33	6	0	34	5	39	4	15	0	0	0	0	0	1	0	0	0	0
	F_west	629	11	37	52	36	99	30	27	129	20	127	2	47	0	0	0	0	0	2	0	0	0	10
Total	6687	117	235	465	233	790	177	168	753	191	2631	75	585	0	4	2	8	0	7	0	0	1	245	

The Tables 3.1 above and 3.2 below present the total number of basic and secondary schools by units, levels and types registered throughout the country in the school year 2019-20. The information of the schools running by grade are the most important for the planning and policy point of view (especially, the community schools are use to allocation of the fund supports from the government). Of the total 35,520 (compared to 35,055 in the last school year) schools, the distribution of schools running by grades (units) in the school year 2019-20 shows that a total of 24,631 schools in unit at the basic level (table 3.1&3.2), of this the majority of schools 11,993 (in the last school year 12,262 schools) are running with grades 1-5 (lower basic level). As compared to the previous school year the schools running with grade 1-5 has decreased in the current school year meaning in total 269 schools of last school year have upgraded into upper basic level. At the lower basic level, there are small schools with only grade(s) 1 and 1-2, which will eventually upgrade in the successive year/s with the consent and approval of the Local level governments. At the upper basic level, the majority of schools are running with grades 1-8 are 5,234 (compared to 5,133 schools in the last year); however, there is a significant number of schools with grades 1-6 and 1-7 and less number of schools with the running grades of 6-7 and 6-8only. Similarly, in total, 1,0889 (1,0157 in the last school year) secondary schools are functioning throughout the country, where 6,702 secondary schools running up to grades 9-10 and 4,187secondary schools running up to grades with 11-12 are included. The distribution of secondary schools running by grades in the school year 2019-20 presents that, there are very few schools running with Grades 6-9, 6-10, 6-11, 6-12, 9-10, 9-11 and 9-12 at the secondary level (See Annex: I). The majority of the schools at secondary level are running grades with 1-10 and running grades with 1-12.

Similarly, the table 3.2 presents the schools in unit running by grades separately for all types of community schools (including religious schools) and all types of institutional schools. Compared to the institutional schools the number of community schools are higher in all province. The distribution of schools in unit by province shows that out of total 35,520 schools there are 6,953 schools; 4,137 schools; 7,031 schools; 4,317 schools; 5,707 schools; 3,167 schools; and 4,208 schools in province 1 to 7 respectively (See Annex: I). Among the 7 provinces (Tables 3.1 and 3.2) the highest number of schools is in the Bagamati and the lowest number is in the Karnali. Overall, there are twice as many lower basic schools as upper basic schools, which implies access constraints for many students promoted to Grade 6 in terms of distance to a school that provides up to Grade 8 education. Also, there are almost 63% of the schools providing secondary level education (grade 11-12) to the students completed grade 10 national examination (See Annex: I).

Table 3.2: Number of schools in aggregate units by types in province (2019-20)

School Types	Province	Total School	Total schools (in units)					
			L_Basic 1-5	U_Basic 1-8	Basic 1-8	Sec_9-10	Sec_11-12	Sec_9-12
Total	P1	6953	3597	1291	4888	1315	750	2065
	P2	4137	2408	712	3120	583	434	1017
	Bagamati	7031	2968	1013	3981	2022	1028	3050
	Gandaki	4317	2336	624	2960	743	614	1357
	Lumbini	5707	3025	1031	4056	1007	644	1651
	Karnali	3167	1920	578	2498	390	279	669
	F_west	4208	2238	890	3128	642	438	1080
	Total	35520	18492	6139	24631	6702	4187	10889
Community	P1	5457	3208	986	4194	687	576	1263
	P2	3401	2108	568	2676	378	347	725
	Bagamati	5110	2670	863	3533	846	731	1577
	Gandaki	3728	2184	545	2729	509	490	999
	Lumbini	4585	2649	833	3482	609	494	1103
	Karnali	2973	1830	538	2368	346	259	605
	F_west	3579	2003	704	2707	495	377	872
	Total	28833	16652	5037	21689	3870	3274	7144
Institutional	P1	1496	389	305	694	628	174	802
	P2	736	300	144	444	205	87	292
	Bagamati	1921	298	150	448	1176	297	1473
	Gandaki	589	152	79	231	234	124	358
	Lumbini	1122	376	198	574	398	150	548
	Karnali	194	90	40	130	44	20	64
	F_west	629	235	186	421	147	61	208
	Total	6687	1840	1102	2942	2832	913	3745

Table 3.3 below present the distribution of schools in levels by province functioning throughout the country in the school year 2019-20. As stated above (tables 3.1&3.2) overall, there are 35,262 (34,841 in the last school year) basic levels, of this 35,063 (34,667 in the last school year) lower basic and 16,770 (16,065 in the last school year) is upper basic. Likewise of the total schools, there are 10,889 (1,0157 in the last school year) secondary levels (grade 9-12), of this 10,644 (9985 in the last school year) secondary level with grade 9-10 and 4,187 (3,728 in the last school year) is secondary levels (grade 11-12). The analysis show that the number of schools in levels are higher than in the previous school year at all levels, meaning altogether there are 465 new schools were established in the current school year and also there are 705 lower basic schools were upgraded into upper basic level, 659 upper basic schools were upgraded into secondary level (grade 9-10) and 459 secondary schools (grade 9-10) upgraded into secondary level with grade 11-

12. Here, the levels of secondary schools running with the grades 9-12 are greater than the secondary level with grade 9-10 meaning there are 245 higher secondary schools with running only grades 11-12 (including 122 campuses that have higher secondary levels only) (See Annex: I).

Table 3.3 : Number of schools running by level and types in province (2019-20)

School Types	Province	Total School (unit)	Total number of schools in unit and Levels by types of schools					
			L_Basic Level_1-5	U_Basic Level_6-8	Basic Level_1-8	Secondary Level_9-10	Secondary Level_11-12	Secondary Level_9-12
Total	P1	6,953	6,879	3,309	6,906	2,019	750	2,065
	P2	4,137	4,104	1,703	4,111	993	434	1,017
	Bagamati	7,031	6,865	3,939	6,907	2,932	1,028	3,050
	Gandaki	4,317	4,252	1,961	4,297	1,337	614	1,357
	Lumbini	5,707	5,660	2,655	5,680	1,624	644	1,651
	Karnali	3,167	3,126	1,244	3,164	669	279	669
	F_west	4,208	4,177	1,959	4,197	1,070	438	1,080
	Total	35,520	35,063	16,770	35,262	10,644	4,187	10,889
Community	P1	5,457	5,432	2,248	5,456	1,263	576	1,263
	P2	3,401	3,394	1,291	3,399	725	347	725
	Bagamati	5,110	5,074	2,435	5,105	1,577	731	1,577
	Gandaki	3,728	3,685	1,544	3,728	999	490	999
	Lumbini	4,585	4,565	1,936	4,585	1,103	494	1,103
	Karnali	2,973	2,933	1,140	2,970	605	259	605
	F_west	3,579	3,560	1,575	3,578	872	377	872
	Total	28,833	28,643	12,169	28,821	7,144	3,274	7,144
Institutional	P1	1,496	1,447	1,061	1,450	756	174	802
	P2	736	710	412	712	268	87	292
	Bagamati	1,921	1,791	1,504	1,802	1,355	297	1,473
	Gandaki	589	567	417	569	338	124	358
	Lumbini	1,122	1,095	719	1,095	521	150	548
	Karnali	194	193	104	194	64	20	64
	F_west	629	617	384	619	198	61	208
	Total	6,687	6,420	4,601	6,441	3,500	913	3,745

Similarly, the average ratio of lower basic to upper basic level is 2:1, which suggests that 1 upper basic level serves more than 2 lower basic schools' children for the upper basic education, this ratio is highest in Karnali province followed by province 2 and the lowest is in Bagamati province. Similarly, the average ratios of upper basic level to secondary level (grade 9-10) and grades 9-10 secondary level to grades 11-12 secondary level are 1.6 and 2.5 respectively (See Annex: I). The highest ratio of upper basic level to secondary level is in Karnali province and from secondary level with grades 9-10 to secondary level with grades 11-12 is in Bagamati province.

Table 3.4 and below explain the number of community school, excluding the religious schools by unit and levels in the school year 2019-20. At lower basic level, out of the total 27,704 school in unit there are 27,540 lower basic levels, 12,039 are upper basic levels, 27,588 basic levels, 7,105 secondary level (grade 9-10), 3,268 secondary levels (grade 11-12) and 7,099 levels secondary (grade 9-12) levels of community schools. Among the province, Bagamati province has the highest number of community schools followed by the province 1 and 5 at all levels (See Annex: I).

Table 3.4 Number of community schools by levels (Excluding religious schools)

Province	Total School (unit)	Total number of schools in unit and Levels by types of schools					
		L_Basic Level_1-5	U_Basic Level_6-8	Basic Level_1-8	Secondary Level_9-10	Secondary Level_11-12	Secondary Level_9-12
P1	5,168	5,148	2,212	5,136	1,252	574	1,250
P2	3,112	3,105	1,276	3,095	721	347	721
Bagamati	5,059	5,027	2,415	5,038	1,571	731	1,571
Gandaki	3,676	3,647	1,519	3,665	994	488	992
Lumbini	4,153	4,135	1,904	4,123	1,090	492	1,088
Karnali	2,971	2,931	1,140	2,968	605	259	605
F_west	3,565	3,547	1,573	3,563	872	377	872
Total	27,704	27,540	12,039	27,588	7,105	3,268	7,099

Table 3.5 below shows the number of religious schools by Units and levels running by province, which are included and counted as the community schools as well. These types of schools have been receiving some funds from the government but not as the other community schools. In total there are 911 Madarsa schools, 114 Gumba/Bihar schools and 104 are Ashram/Gurukul schools respectively in the school year 2019-20.

Among the provinces, the Madarsa are the highest in Lumbini followed by province 2 and 1, whereas, there none of the Madarsa school is reported in Karnali province. Similarly, Of the total 114 of Gumba/Bihar the highest number is in province 1 followed by the Bagamati and Gandaki provinces, where the Far-western province do not have any Gumba/Bihar school. Likewise, of the total 104 Ashram/Gurukul there are 52 schools in province 1, 17 in Gandaki province, 16 in Lumbini and 14 is in Bagamati province and 5 schools in this category are in Far-western province, whereas, the province 2 and Karnali province do not have an any Ashram/Gurukul schools.

Out of the total 1,129 of the all types of the religious schools, there are 1,103 lower basic levels, 130 upper basic levels, 1,233 basic education levels, 39 secondary level (grades 9-10), 6 secondary level (grades 11-12) and 45 are the overall secondary level (grade 9-12). The Madrassa schools are mainly located in Terai, mostly the Gumba schools are located in Hill and Mountain, and also the Ashram/Gurukul schools are located in the Hill and Terai province (See Annex: I).

Table 3.5 : Distribution of religious schools running by level and types in province (2019-20)

School Types	Province	Total School (unit)	Total number of schools in unit and Levels by types of schools					
			L_Basic Level_1-5	U_Basic Level_6-8	Basic Level_1-8	Secondary Level_9-10	Secondary Level_11-12	Secondary Level_9-12
Madarsa	P1	188	186	23	209	7	2	9
	P2	286	286	15	301	4	0	4
	Bagamati	4	4	3	7	0	0	0
	Gandaki	10	10	0	10	0	0	0
	Lumbini	414	414	25	439	9	2	11
	Karnali	0	0	0	0	0	0	0
	F_west	9	9	0	9	0	0	0
	Total	911	909	66	975	20	4	24
Gumba/Bihar	P1	49	49	2	51	0	0	0
	P2	3	3	0	3	0	0	0
	Bagamati	33	32	7	39	3	0	3
	Gandaki	25	25	10	35	0	0	0
	Lumbini	2	2	0	2	0	0	0
	Karnali	2	2	0	2	0	0	0
	F_west	0	0	0	0	0	0	0
	Total	114	113	19	132	3	0	3

School Types	Province	Total School (unit)	Total number of schools in unit and Levels by types of schools					
			L_Basic Level_1-5	U_Basic Level_6-8	Basic Level_1-8	Secondary Level_9-10	Secondary Level_11-12	Secondary Level_9-12
Ashram/ Gurukul	P1	52	49	11	60	4	0	4
	P2	0	0	0	0	0	0	0
	Bagamati	14	11	10	21	3	0	3
	Gandaki	17	3	15	18	5	2	7
	Lumbini	16	14	7	21	4	0	4
	Karnali	0	0	0	0	0	0	0
	F_west	5	4	2	6	0	0	0
	Total	104	81	45	126	16	2	18

Table 3.6 and figure 3.1 below show the School Student Ratio (SSR)⁸ by levels and province at basic and secondary levels in all types of schools. This indicator presents the extent of schools' capacity to accommodate the students. From the planning point of view this indicator helps to know the average capacity of existing schools to accommodate the students for teaching learning activities, it is also equally important to know the actual status of School Student Ratio at the school level. The national average of School Student Ratio at lower basic level is 1:101, which indicates that on average, a lower basic level school is serving 101 children. Similarly, the School Student Ratio at upper basic level is 1:106 and at basic education level it is 1:151. Similarly, at the secondary level, the national average of School Student Ratio at secondary level (grade 9-10) is 1:98, at the secondary level (grade 11-12) is 1:158 and 1:156 at secondary level with grade 9-12 indicates that on average, a secondary level school with grade 9-10 serving 98 students and 158 students at the secondary level with grade 11-12. Among the provinces, except in secondary level (G11-12) the highest SSR is province 2 at all levels, whereas, the lowest SSR at all levels is Gandaki province. This suggests that the class rooms more crowded in province 2 and less in Gandaki province for this need of proper planning to maintain the reasonable class size for the equal opportunity learning to all children (See Annex: 1).

Moreover, as compared to the School Students Ratios in Institutional schools, the School Student Ratios in community schools are lower at lower basic level and higher in institutional schools (i.e. 1:87Vs 1:164 in institutional schools) (See Annex: I). Interestingly, as compared to the lower basic level, at upper basic and secondary level with grade 9-10 the ratios of the school students are higher in community schools and lower in institutional schools, this indicates that after completing the lower basic level some of the students have been transferred from the institutional schools to the community schools. Mostly, this case has been observed at secondary level. Overall, due to the density of the population, easy access of the school education and other facilities the schools in Terai districts are more crowded than the district from the Hilly and Mountain eco-belts. This suggests that in the future the respective government need to have a detailed analysis of the targeted population and geographical characteristics on the needs of schools as such new schools or upgrading the existing schools' level.

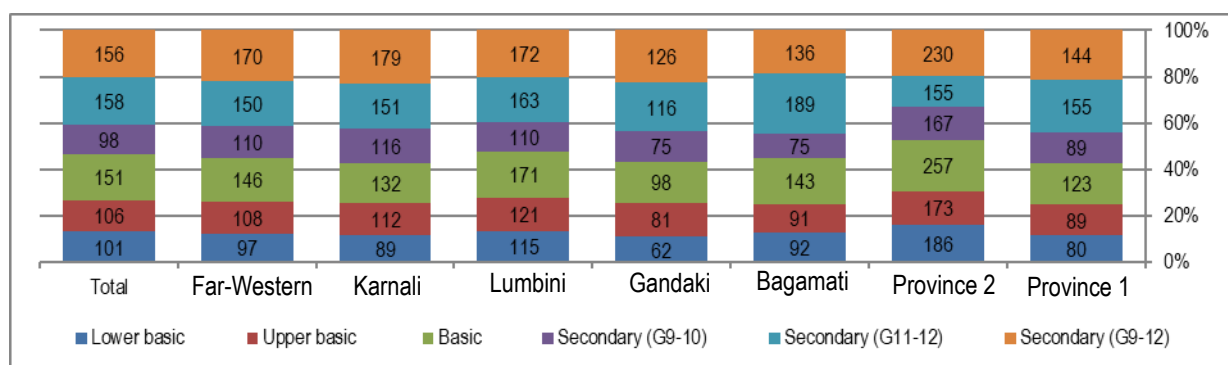
Table 3.6 School Student Ratios by province and levels

Province	Lower basic	Upper basic	Basic	Secondary (G9-10)	Secondary (G11-12)	Secondary (G9-12)	Total G1-12
Province1	80	89	123	89	155	144	165
Province2	186	173	257	167	155	230	312
Bagamati	92	91	143	75	189	136	200
Gandaki	62	81	98	75	116	126	137
Lumbini	115	121	171	110	163	172	220
Karnali	89	112	132	116	151	179	170
Far-western	97	108	146	110	150	170	190
Total	101	106	151	98	158	156	198

⁸ This indicator is calculated by taking the total number of schools by level and the total number of students in the respective school level in a specific school year.

The highest School Student Ratios are found in the Terai regions' Local Levels, where the School Student Ratios are higher than the national average at all levels. The lowest School Student Ratio is found in Mountain and Hilly regions' Local Levels at both the basic and secondary education levels (See Annex: I). Compared to the normal class size at 1:45 regardless of the number of classes, there are 14 Local Levels that have less than 1:45 School Student Ratios and 16 Local levels that have more than 1:360 School Student Ratios at the lower basic level. Similarly, at the secondary level (grades 9-10) regardless of the number of classes, there are 18 Local Levels that have less than 1:45 School Student Ratios and 438 Local levels that have more than 1:90.

Figure 3.1 School Student Ratios by province and levels



3.3 Enrolment

This section presents the details of enrolments at basic and secondary levels with the disaggregated information of lower basic, upper basic, basic, secondary (grade 9-10), secondary (grade 11-12) and secondary (grade 9-12) levels and by levels and types of schools and other related indicators in the school year 2019-20 by provinces and the details by local levels are presented in annexes.

3.3.1) Total Enrolment at Basic level by types of schools

As stated earlier (Section I) with proper use of electronic-based School Level IEMIS in all schools of the 77 districts and 753 Local Levels, regular follow up and monitoring of the Flash Reporting System at school and local level by the respective person and institution (i.e. Education officers) and also well managed EMIS web-portal for the Flash data with necessary validation rules, the quality of data (with more consistency and accuracy) has improved. In addition, regarding the quality of data, as the CEHRD has upgraded "School Level IEMIS" into Web-based IEMIS from a viewpoint of improving the "School Record Keeping System" at the school level, in the current school year all schools of 753 Local Levels have used this mechanism and submitted their Flash I & II data by using the new mechanism.

Table 3.7 below show the total enrolment at lower basic, upper basic and basic levels in the school year 2019-20. In total 3.54 million (compared to 3.73 million in the last school year) students enrolled in lower basic level schooling and 1.78 million (1.82 million in the last school year) students in upper basic level education (See Annex: II). A reduced number of enrolments are reported for the current year with 5.0 percent points less for lower basic education and 2.7 percent points less for upper basic education (Table 3.7). The reasons behind the decreasing trend in student enrolment than in the previous years (especially at the lower basic level) are: decreasing trend in population growth rates in the school age group population. It also due to decrease in the number of under age children being enrolled and accommodated in early childhood development centres and pre-primary classes, and constant decrease in the over age children completing lower basic education and transiting to upper basic education, demonstrating enhanced efficiency in the overall basic school education system.

Of the 3,543,862 with the 49.7% girl students at lower basic level, 2,488,386 with the 52.9% (52.9% in the last school year) girls are in community schools while 1,055,476 with the 42.3% girls are in institutional schools. Of the total students at lower basic level, 70.2% (74.9% in the last school year) are in community schools and 29.8% (25.1% in the last school year) are in the institutional school, indicating the share student in institutional school has increased by 4.7% points in the current school year. Similarly, of the 1,775,142 with the 50.2% girl students at upper basic level, 1,318,253 with the 53.0% (53.0% in the last school year) girls are in community schools while 456,889 with the 42.1 (42.3% in the last school year) girls are in institutional schools. Of the total students at upper basic level, 74.3% are in community schools and 25.7% are in the institutional school in the current school year.

Comparing between the types of the schools, it shows more girls than boys enrolled in lower and upper basic education in community schools while institutional schools have significantly more boys than girls students. The higher proportion of boys highlights the continued son preference and the perception that private schools provide better education. Overall, the shares of girls at basic level have remained almost 50.0% in the current school year as in the previous school years, of this, 53.0% in community school and 42.2% is in institutional school. The data shows that the shares of enrolment by gender at all levels are compatible with their share of population (i.e. 50.1 for age group 5-9 years and 49.4% for age group 10-12 and 49.8% for the age group 5-12 years' population).

Table 3.7: Number of students at basic level enrolled by level and type of school (2019-20)

School Types	Province	L_Basic Level_1-5			U_Basic Level_6-8			Basic Level_1-8		
		Girls	Boys	Total	Girls	Boys	Total	Girls	Boys	Total
Total	P1	273,210	280,120	553,330	148,627	146,810	295,437	421,837	426,930	848,767
	P2	395,845	366,560	762,405	148,031	145,833	293,864	543,876	512,393	1,056,269
	Bagamati	301,383	331,010	632,393	175,019	181,746	356,765	476,402	512,756	989,158
	Gandaki	125,578	137,358	262,936	78,581	79,471	158,052	204,159	216,829	420,988
	Lumbini	317,931	332,826	650,757	159,967	160,865	320,832	477,898	493,691	971,589
	Karnali	143,204	135,328	278,532	72,152	67,270	139,422	215,356	202,598	417,954
	F_west	205,390	198,119	403,509	108,768	102,002	210,770	314,158	300,121	614,279
	Total	1,762,541	1,781,321	3,543,862	891,145	883,997	1,775,142	2,653,686	2,665,318	5,319,004
Comm- unity	P1	180,587	166,806	347,393	109,729	98,333	208,062	290,316	265,139	555,455
	P2	353,409	290,361	643,770	133,402	117,052	250,454	486,811	407,413	894,224
	Bagamati	163,304	157,473	320,777	104,623	93,498	198,121	267,927	250,971	518,898
	Gandaki	80,224	79,115	159,339	57,907	52,905	110,812	138,131	132,020	270,151
	Lumbini	236,137	216,754	452,891	128,037	115,327	243,364	364,174	332,081	696,255
	Karnali	132,203	119,715	251,918	68,675	62,157	130,832	200,878	181,872	382,750
	F_west	170,567	141,731	312,298	96,300	80,308	176,608	266,867	222,039	488,906
	Total	1,316,431	1,171,955	2,488,386	698,673	619,580	1,318,253	2,015,104	1,791,535	3,806,639
Insti- tutional	P1	92,623	113,314	205,937	38,898	48,477	87,375	131,521	161,791	293,312
	P2	42,436	76,199	118,635	14,629	28,781	43,410	57,065	104,980	162,045
	Bagamati	138,079	173,537	311,616	70,396	88,248	158,644	208,475	261,785	470,260
	Gandaki	45,354	58,243	103,597	20,674	26,566	47,240	66,028	84,809	150,837
	Lumbini	81,794	116,072	197,866	31,930	45,538	77,468	113,724	161,610	275,334
	Karnali	11,001	15,613	26,614	3,477	5,113	8,590	14,478	20,726	35,204
	F_west	34,823	56,388	91,211	12,468	21,694	34,162	47,291	78,082	125,373
	Total	446,110	609,366	1,055,476	192,472	264,417	456,889	638,582	873,783	1,512,365

Table 3.8 below shows the grade-wise composition of enrolment at lower basic level (grade 1-5). The grade-wise enrolment at the lower basic level shows that the trend of the highest share of Grade One in total enrolment is continuing. However, the grade-wise composition of enrolment shows a positive sign, indicating that the difference of shares within the lower basic level's grades is narrowing down (i.e. 23.4%

in Grade One and 18.2% in Grade Five in the current school year compared to 24.7% in Grade One and 17.6% in Grade Five in 2015-16(See Annex: II). The continuous progress in grade-wise higher promotion, and lower repetition and drop-out rates seems to contribute to narrow the gaps in the share of enrolment among all grades of lower basic level.

Table 3.8: Number of lower basic level students enrolled by grade, type of school and gender (2019-20)

School Types	Province	Grade 1		Grade 2		Grade 3		Grade 4		Grade 5		Total (1-5)	
		G	Total	G	Total	G	Total	G	Total	G	Total	G	Total
Total	P1	61,145	124,590	54,812	111,663	54,313	109,260	52,041	104,988	50,899	102,829	273,210	553,330
	P2	92,262	182,465	84,303	164,371	77,610	149,091	72,493	136,831	69,177	129,647	395,845	762,405
	Bagamati	64,829	136,657	59,171	125,216	60,230	125,945	59,459	123,841	57,694	120,734	301,383	632,393
	Gandaki	26,595	56,475	24,445	51,281	24,775	51,904	24,838	51,684	24,925	51,592	125,578	262,936
	Lumbini	74,028	152,988	64,545	133,006	62,013	126,354	58,761	120,513	58,584	117,896	317,931	650,757
	Karnali	36,655	71,879	28,475	55,194	26,882	52,080	26,078	50,531	25,114	48,848	143,204	278,532
	F_west	52,762	103,960	39,242	77,377	38,080	74,718	37,821	74,178	37,485	73,276	205,390	403,509
	Total	408,276	829,014	354,993	718,108	343,903	689,352	331,491	662,566	323,878	644,822	1,762,541	3,543,862
Comm-unity	P1	40,588	79,167	35,148	67,730	35,208	67,073	34,844	66,691	34,799	66,732	180,587	347,393
	P2	81,971	154,668	74,677	138,184	69,040	125,021	65,105	115,441	62,616	110,456	353,409	643,770
	Bagamati	36,182	72,329	30,905	61,136	31,824	61,838	32,464	63,008	31,929	62,466	163,304	320,777
	Gandaki	17,302	35,081	14,885	29,502	15,381	30,470	16,081	31,775	16,575	32,511	80,224	159,339
	Lumbini	55,069	107,341	46,862	90,297	45,743	86,643	43,974	84,501	44,489	84,109	236,137	452,891
	Karnali	33,952	65,551	26,000	49,325	24,715	46,670	24,152	45,787	23,384	44,585	132,203	251,918
	F_west	44,478	82,856	31,730	57,961	31,001	56,288	31,472	57,179	31,886	58,014	170,567	312,298
	Total	309,542	596,993	260,207	494,135	252,912	474,003	248,092	464,382	245,678	458,873	1,316,431	2,488,386
Institu-tional	P1	20,557	45,423	19,664	43,933	19,105	42,187	17,197	38,297	16,100	36,097	92,623	205,937
	P2	10,291	27,797	9,626	26,187	8,570	24,070	7,388	21,390	6,561	19,191	42,436	118,635
	Bagamati	28,647	64,328	28,266	64,080	28,406	64,107	26,995	60,833	25,765	58,268	138,079	311,616
	Gandaki	9,293	21,394	9,560	21,779	9,394	21,434	8,757	19,909	8,350	19,081	45,354	103,597
	Lumbini	18,959	45,647	17,683	42,709	16,270	39,711	14,787	36,012	14,095	33,787	81,794	197,866
	Karnali	2,703	6,328	2,475	5,869	2,167	5,410	1,926	4,744	1,730	4,263	11,001	26,614
	F_west	8,284	21,104	7,512	19,416	7,079	18,430	6,349	16,999	5,599	15,262	34,823	91,211
	Total	98,734	232,021	94,786	223,973	90,991	215,349	83,399	198,184	78,200	185,949	446,110	1,055,476

Overall, the above table 3.8 presents:

- Of the total number of the student at the lower basic level, the shares of students by province are: 15.6 in province 1, 21.5 in province 2, 17.8 in Bagamati province, 7.4 in Gandaki province, 18.4 in Lumbini, 7.9 in Karnali province and 11.4 in Far-west province respectively. These shares are almost compatible with the 5-9 years age group population of the respective province (i.e. 15.8 in province 1, 23.9 in province 2, 17.1 in Bagamati province, 8.0 in Gandaki province, 18.0 in Lumbini, 6.6 in Karnali province and 10.6 in Far-west province), however the province 2 has less share than the share of student.
- The grade wise shares of girls student present that the Bagmat province, Gandaki province and the Lumbini have the lowest shares of the girls (i.e. less than 49.0%) than in the other provinces in all grades at the lower basic level, whereas the share of girls in the respective age group population in these provinces at this level are more than 49% indicating there is a needs of interventions to bring the girls into the formal education in the future.

The table 3.9 below presents the number of student by grade and province at the upper basic level, that unlike the lower basic level where students are likely to dropout as they progress to higher grades, this trend is not evident from the latest data for upper basic education (Table 3.9). The number of students both in total and community schools is almost the same throughout the three grades (i.e. almost 33% in total number of upper basic students in all types of schools and community schools) which suggests that students are unlikely to drop out once they reach Grade 6 (See Annex: II). At the upper basic level the higher share of student is in grade 8 than in other grades. Form the gender perspective at the upper basic level except the province 1, 2, Karnali province and the Far-west province the share of girls is lower than 50% in other provinces.

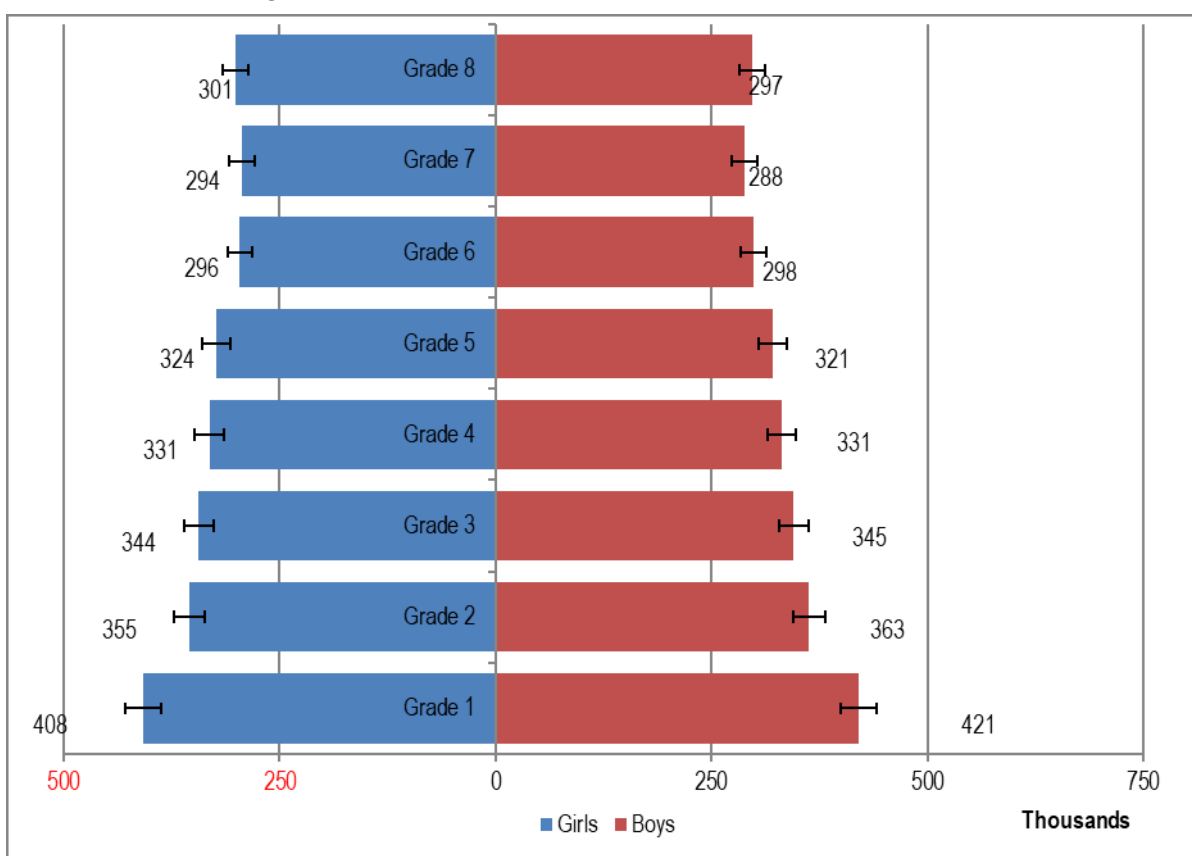
Overall, at the basic level, however, despite constant efforts it has been a huge challenge to improve the progression rates so that all children intake in Grade One are retained and progress through the grades efficiently and complete the basic education with expected learning outcomes as stated in the basic level curriculum and also achieve universal basic education (UBE) within the specified/stipulated time period.

Table3.9: Number of upper basic level students enrolled by grade, type of school and gender (2019-20)

School Types	Province	Grade 6		Grade 7		Grade 8		Total 6-8	
		G	Total	G	Total	G	Total	G	Total
Total	P1	48,252	97,322	49,132	97,131	51,243	100,984	148,627	295,437
	P2	50,870	98,493	48,180	94,826	48,981	100,545	148,031	293,864
	Bagamati	57,551	119,175	57,939	117,764	59,529	119,826	175,019	356,765
	Gandaki	25,582	52,492	26,423	52,765	26,576	52,795	78,581	158,052
	Lumbini	53,163	108,746	52,857	105,516	53,947	106,570	159,967	320,832
	Karnali	24,066	46,741	23,391	44,713	24,695	47,968	72,152	139,422
	F_west	36,425	71,356	35,840	69,267	36,503	70,147	108,768	210,770
	Total	295,909	594,325	293,762	581,982	301,474	598,835	891,145	1,775,142
Community	P1	34,292	65,788	36,330	68,468	39,107	73,806	109,729	208,062
	P2	45,513	82,533	43,430	80,673	44,459	87,248	133,402	250,454
	Bagamati	33,284	64,236	34,718	65,286	36,621	68,599	104,623	198,121
	Gandaki	18,057	35,226	19,440	37,061	20,410	38,525	57,907	110,812
	Lumbini	41,456	79,973	42,432	80,318	44,149	83,073	128,037	243,364
	Karnali	22,704	43,361	22,312	41,977	23,659	45,494	68,675	130,832
	F_west	31,741	58,470	31,685	57,941	32,874	60,197	96,300	176,608
	Total	227,047	429,587	230,347	431,724	241,279	456,942	698,673	1,318,253
Institutional	P1	13,960	31,534	12,802	28,663	12,136	27,178	38,898	87,375
	P2	5,357	15,960	4,750	14,153	4,522	13,297	14,629	43,410
	Bagamati	24,267	54,939	23,221	52,478	22,908	51,227	70,396	158,644
	Gandaki	7,525	17,266	6,983	15,704	6,166	14,270	20,674	47,240
	Lumbini	11,707	28,773	10,425	25,198	9,798	23,497	31,930	77,468
	Karnali	1,362	3,380	1,079	2,736	1,036	2,474	3,477	8,590
	F_west	4,684	12,886	4,155	11,326	3,629	9,950	12,468	34,162
	Total	68,862	164,738	63,415	150,258	60,195	141,893	192,472	456,889

As stated in the tables 3.8 and 3.9 above, the figure 3.2 below presents that of the total enrolment at basic level (Grades 1-8) 15.6% of students are in Grade One and 13.5% in Grade Two. Likewise, 12.1% and 11.3% of students are in Grades Five and Eight respectively. The grade-wise composition at the basic level shows that almost 29% of the total numbers of students are in Grades One and Two. From a gender perspective, except the grade 1,2,3 and 6 the composition of grade-wise enrolments is fairly balanced and the data shows that gender parity has been achieved in those grades at the basic level (See Annex: II).

Figure 3.2 Grade wise composition of enrolments at basic level



The following table 3.10 presents the number of students by types of religious schools and province in the school year 2019-20. Of the total 2,488,386 (Table 3.7) students at lower basic level in all types of the community schools enrolled in the school year 2019-20, in total 71,090 (with 55.0% girls) students in Madarsa, 2,338 (23.2% girls) in Gumba/Bihar and 6,777 (32.1% girls) students in Ashram/Gurukul were enrolled at lower basic level. Similarly, Of the total 1,318,253 (Table 3.7) students at upper basic level in all types of the community schools enrolled in the school year 2019-20, in total 4,545 (with 56.3% girls) students in Madarsa, 463 (21.4% girls) in Gumba/Bihar and 2,539 (26.2% girls) students in Ashram/Gurukul were enrolled at upper basic level.

Among the province, Lumbini followed by the province 2 and 1 have the highest number of students in Madarsa school. The Bagamati province followed by Gandaki province and province 1 have the highest number of students in Gumba/Bihar school. Likewise, the province 1 followed by the Gandaki and Lumbini have the highest students in Ashram/Gurukul schools in the school year 2019-20. Here, from the planning point of view the interventions to supports the religious schools will be vary by province to province.

Table 3.10: Number of students at basic level enrolled by level in religious school (2019-20)

School Types	Province	L_Basic Level_1-5			U_Basic Level_6-8			Basic Level_1-8		
		Girls	Boys	Total	Girls	Boys	Total	Girls	Boys	Total
Madrassa	P1	10,080	8,756	18,836	1,195	934	2,129	11,275	9,690	20,965
	P2	12,031	9,605	21,636	640	528	1,168	12,671	10,133	22,804
	Bagamati	67	71	138	17	20	37	84	91	175
	Gandaki	95	129	224	0	0	0	95	129	224
	Lumbini	16,628	13,355	29,983	707	504	1,211	17,335	13,859	31,194
	Karnali	0	0	0	0	0	0	0	0	0
	F_west	166	107	273	0	0	0	166	107	273
	Total	39,067	32,023	71,090	2,559	1,986	4,545	41,626	34,009	75,635

School Types	Province	L_Basic Level_1-5			U_Basic Level_6-8			Basic Level_1-8		
		Girls	Boys	Total	Girls	Boys	Total	Girls	Boys	Total
Gumba/ Bihar	P1	120	472	592	0	20	20	120	492	612
	P2	56	76	132	0	0	0	56	76	132
	Bagamati	209	628	837	77	146	223	286	774	1,060
	Gandaki	61	470	531	22	159	181	83	629	712
	Lumbini	14	28	42	0	0	0	14	28	42
	Karnali	82	122	204	0	39	39	82	161	243
	F_west	0	0	0	0	0	0	0	0	0
	Total	542	1,796	2,338	99	364	463	641	2,160	2,801
Ashram/ Gurukul	P1	834	1,872	2,706	199	712	911	1,033	2,584	3,617
	P2	0	0	0	0	0	0	0	0	0
	Bagamati	233	490	723	76	214	290	309	704	1,013
	Gandaki	560	1,118	1,678	182	462	644	742	1,580	2,322
	Lumbini	506	1,016	1,522	195	453	648	701	1,469	2,170
	Karnali	0	0	0	0	0	0	0	0	0
	F_west	40	108	148	13	33	46	53	141	194
	Total	2,173	4,604	6,777	665	1,874	2,539	2,838	6,478	9,316

3.3.2 Dalit, Janajati, and Other enrolments at lower basic, upper basic and basic levels

This section presents the details of enrolments at basic level with the disaggregated information by castes, ethnicities and disadvantage communities of students and types of schools in the school year 2019-20.

a) Dalit and Janajati enrolments at lower and upper basic levels

Tables 3.11 and 3.12 below show the enrolment of Dalit and Janajati students at lower and upper basic levels by types of schools and their shares in the total enrolment. The overall, shares of the Dalit is 19.5% at lower basic level, 15.6% at upper basic level and 18.2% at basic level, whereas, the share of Janajati students at these levels are 33.7% at lower basic level, 37.6% at upper basic level and 35.0% at basic level. At the lower basic level out of the total enrolment the enrolment share of Dalit student is 24.7% in community school and 7.5% in institutional school, whereas their shares at upper basic level are 19.1% in community schools and 5.5% in institutional schools. When compared to the last year's status of Dalit student shares in total students, as mentioned in the analysis of the total student enrolment there is a slight decrease at all basic levels in the current school year.

Similarly, table 3.12 below depicts the status of Janajati students in total students by levels. Compared to the share of Janajati enrolment in the previous school year, the share of enrolment in the total students enrolment at lower basic level has decreased by 0.6 percent points in the current school year (i.e. from 34.3% from 2018 to 33.7% in the current school year 2019). Of the total at lower basic level, the share of Janajati students in community schools is 32.9% and 35.6% in institutional schools. Correspondingly, there has been a decrease by 0.3 percent points at upper basic level (from 37.9% to 37.6%), of this the share of Janajati students is at 38.3% in community schools and 35.5% in institutional schools. The share at basic level is 35.0% (Compared to 35.4% in the last school year) (See Annex: III). And there is gender parity with girls making up 49.3% of Janajati enrolments in lower and 50.9% in upper basic level while Dalit girls account for 50.4% of lower basic and 51.1% of upper basic enrollees.

Table3.11: Number of Dalit and Janajati students enrolled in basic education by level, type of school and province (2019-20)

School Types	Province	Lower basic level				Upper basic level				Basic level			
		Dalit		Janajati		Dalit		Janajati		Dalit		Janajati	
		G	Total	G	Total	G	Total	G	Total	G	Total	G	Total
Total	P1	41,047	82,486	131,654	266,653	17,592	34,186	78,298	154,547	58,639	116,672	209,952	421,200
	P2	92,688	182,237	56,817	108,852	25,446	52,001	28,202	54,318	118,134	234,238	85,019	163,170
	Bagamati	25,615	51,733	176,534	364,430	13,786	26,578	99,164	197,056	39,401	78,311	275,698	561,486
	Gandaki	31,630	64,686	55,173	113,805	18,352	35,588	35,089	69,682	49,982	100,274	90,262	183,487
	Lumbini	63,490	128,589	122,134	247,914	26,972	52,887	70,377	137,749	90,462	181,476	192,511	385,663
	Karnali	41,319	80,174	16,231	31,227	17,312	33,236	8,616	16,561	58,631	113,410	24,847	47,788
	F_west	53,036	102,758	29,786	60,404	22,036	42,197	19,629	37,342	75,072	144,955	49,415	97,746
	Total	348,825	692,663	588,329	1,193,285	141,496	276,673	339,375	667,255	490,321	969,336	927,704	1,860,540
Comm-unity	P1	35,744	70,306	92,396	180,250	15,833	30,149	62,607	119,530	51,577	100,455	155,003	299,780
	P2	89,922	173,148	48,944	89,031	24,880	49,996	25,754	47,887	114,802	223,144	74,698	136,918
	Bagamati	19,835	39,277	113,833	224,278	11,484	21,352	67,837	127,765	31,319	60,629	181,670	352,043
	Gandaki	25,775	51,037	36,428	72,029	16,191	30,570	26,550	50,599	41,966	81,607	62,978	122,628
	Lumbini	55,577	108,955	94,257	181,485	24,700	47,184	59,707	112,319	80,277	156,139	153,964	293,804
	Karnali	40,634	78,519	15,408	29,362	17,146	32,834	8,315	15,897	57,780	111,353	23,723	45,259
	F_west	49,511	92,546	22,134	41,582	21,185	39,470	17,133	30,987	70,696	132,016	39,267	72,569
	Total	316,998	613,788	423,400	818,017	131,419	251,555	267,903	504,984	448,417	865,343	691,303	1,323,001
Institu-tional	P1	5,303	12,180	39,258	86,403	1,759	4,037	15,691	35,017	7,062	16,217	54,949	121,420
	P2	2,766	9,089	7,873	19,821	566	2,005	2,448	6,431	3,332	11,094	10,321	26,252
	Bagamati	5,780	12,456	62,701	140,152	2,302	5,226	31,327	69,291	8,082	17,682	94,028	209,443
	Gandaki	5,855	13,649	18,745	41,776	2,161	5,018	8,539	19,083	8,016	18,667	27,284	60,859
	Lumbini	7,913	19,634	27,877	66,429	2,272	5,703	10,670	25,430	10,185	25,337	38,547	91,859
	Karnali	685	1,655	823	1,865	166	402	301	664	851	2,057	1,124	2,529
	F_west	3,525	10,212	7,652	18,822	851	2,727	2,496	6,355	4,376	12,939	10,148	25,177
	Total	31,827	78,875	164,929	375,268	10,077	25,118	71,472	162,271	41,904	103,993	236,401	537,539

Table3.12: Percentage of Dalit and Janajati students enrolled in basic education by level, type of school and province in total enrolment (2019-20)

School Types	Province	Lower basic level				Upper basic level				Basic level			
		Dalit		Janajati		Dalit		Janajati		Dalit		Janajati	
		G	Total	G	Total	G	Total	G	Total	G	Total	G	Total
Total	P1	15.0	14.9	48.2	48.2	11.8	11.6	52.7	52.3	13.9	13.7	49.8	49.6
	P2	23.4	23.9	14.4	14.3	17.2	17.7	19.1	18.5	21.7	22.2	15.6	15.4
	Bagamati	8.5	8.2	58.6	57.6	7.9	7.4	56.7	55.2	8.3	7.9	57.9	56.8
	Gandaki	25.2	24.6	43.9	43.3	23.4	22.5	44.7	44.1	24.5	23.8	44.2	43.6
	Lumbini	20.0	19.8	38.4	38.1	16.9	16.5	44.0	42.9	18.9	18.7	40.3	39.7
	Karnali	28.9	28.8	11.3	11.2	24.0	23.8	11.9	11.9	27.2	27.1	11.5	11.4
	F_west	25.8	25.5	14.5	15.0	20.3	20.0	18.0	17.7	23.9	23.6	15.7	15.9
	Total	19.8	19.5	33.4	33.7	15.9	15.6	38.1	37.6	18.5	18.2	35.0	35.0

School Types	Province	Lower basic level				Upper basic level				Basic level			
		Dalit		Janajati		Dalit		Janajati		Dalit		Janajati	
		G	Total	G	Total	G	Total	G	Total	G	Total	G	Total
Community	P1	19.8	20.2	51.2	51.9	14.4	14.5	57.1	57.4	17.8	18.1	53.4	54.0
	P2	25.4	26.9	13.8	13.8	18.7	20.0	19.3	19.1	23.6	25.0	15.3	15.3
	Bagamati	12.1	12.2	69.7	69.9	11.0	10.8	64.8	64.5	11.7	11.7	67.8	67.8
	Gandaki	32.1	32.0	45.4	45.2	28.0	27.6	45.8	45.7	30.4	30.2	45.6	45.4
	Lumbini	23.5	24.1	39.9	40.1	19.3	19.4	46.6	46.2	22.0	22.4	42.3	42.2
	Karnali	30.7	31.2	11.7	11.7	25.0	25.1	12.1	12.2	28.8	29.1	11.8	11.8
	F_west	29.0	29.6	13.0	13.3	22.0	22.3	17.8	17.5	26.5	27.0	14.7	14.8
	Total	24.1	24.7	32.2	32.9	18.8	19.1	38.3	38.3	22.3	22.7	34.3	34.8
Institutional	P1	5.7	5.9	42.4	42.0	4.5	4.6	40.3	40.1	5.4	5.5	41.8	41.4
	P2	6.5	7.7	18.6	16.7	3.9	4.6	16.7	14.8	5.8	6.8	18.1	16.2
	Bagamati	4.2	4.0	45.4	45.0	3.3	3.3	44.5	43.7	3.9	3.8	45.1	44.5
	Gandaki	12.9	13.2	41.3	40.3	10.5	10.6	41.3	40.4	12.1	12.4	41.3	40.3
	Lumbini	9.7	9.9	34.1	33.6	7.1	7.4	33.4	32.8	9.0	9.2	33.9	33.4
	Karnali	6.2	6.2	7.5	7.0	4.8	4.7	8.7	7.7	5.9	5.8	7.8	7.2
	F_west	10.1	11.2	22.0	20.6	6.8	8.0	20.0	18.6	9.3	10.3	21.5	20.1
	Total	7.1	7.5	37.0	35.6	5.2	5.5	37.1	35.5	6.6	6.9	37.0	35.5

b) Percentage of girls and boys and gender parity indexes in enrolment at lower basic, upper basic and basic levels by social groups.

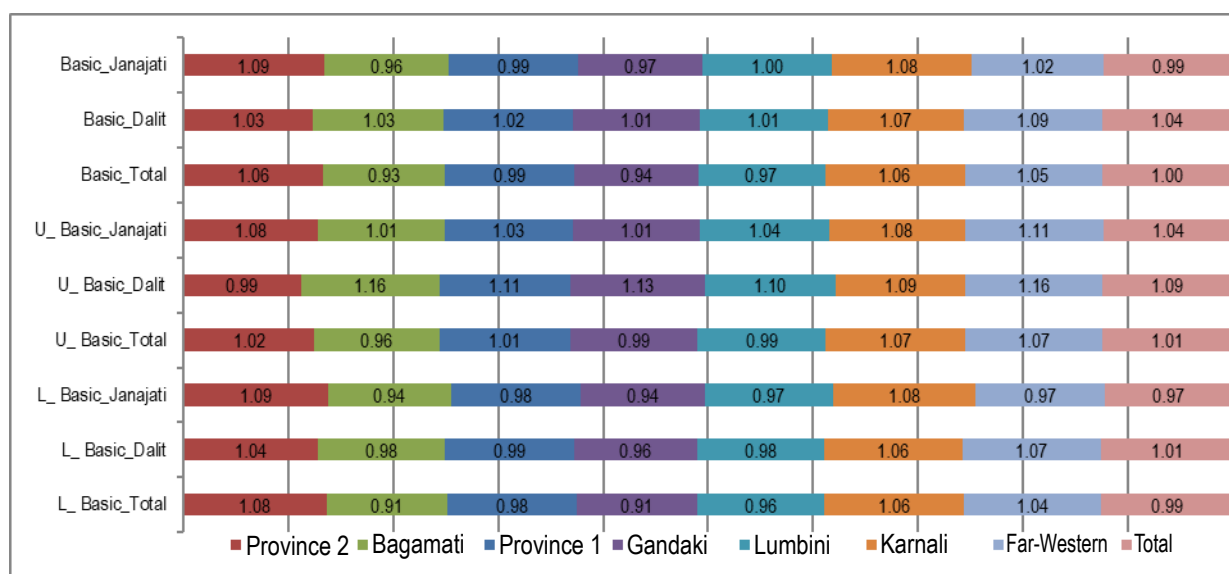
The Gender Parity Index (GPI) explains the ratio of female to male values (or male to female in certain cases) of a given indicator. A GPI of 1 indicates parity between sexes; a GPI above or below 1 indicates a disparity in favor of one sex over the other. For gender parity to exist, the GPI value should be within the range of 0.97 and 1.03. The following table 3.13 and figure 3.3 explain and measure the progress towards gender equity in enrolment in the basic education by total, Dalit and Janajati categories and level based on the shares of the Girls and Boys students in total number of students in the school year 2019-20. The shares of enrolment in total, Dalit and Janajati girls are 49.7%, 50.4% and 49.3% at lower basic level, whereas the shares total, Dalit and Janajati girls at upper basic level are 50.2%, 52.2% and 50.9% , and at the basic level the share of girls' students are 49.9%, 50.9% and 49.9% in the school year 2019-20. It clearly demonstrates that in the total enrolment the gender parity has been achieved in lower basic, upper basic and basic education (for instance, 0.99 at lower basic level, 1.01 at upper basic level and 1.00 at basic level). It explains the GPI in enrolment at all levels and social categories has been achieved in all provinces. The GPI for Dalit students is slightly higher at upper basic level than at the lower basic in the school year 2019-20. Similarly, a positive trend is noted for Janajati students with the GPI 0.97 at lower basic and 1.04 at upper basic level. Likewise, the GPI for basic level in Janajati enrolment has been observed at 0.99 in the school year 2019-20.

Table 3.13 Percentages of students by sex and Gender Parity Index (GPI) in total and social groups

School Types	Province	L_Basic Level_1-5			U_Basic Level_6-8			Basic Level_1-8		
		Girls	Boys	Total	Girls	Boys	Total	Girls	Boys	Total
Total	P1	49.4	50.6	0.98	50.3	49.7	1.01	49.7	50.3	0.99
	P2	51.9	48.1	1.08	50.4	49.6	1.02	51.5	48.5	1.06
	Bagamati	47.7	52.3	0.91	49.1	50.9	0.96	48.2	51.8	0.93
	Gandaki	47.8	52.2	0.91	49.7	50.3	0.99	48.5	51.5	0.94
	Lumbini	48.9	51.1	0.96	49.9	50.1	0.99	49.2	50.8	0.97
	Karnali	51.4	48.6	1.06	51.8	48.2	1.07	51.5	48.5	1.06
	F_west	50.9	49.1	1.04	51.6	48.4	1.07	51.1	48.9	1.05
	Total	49.7	50.3	0.99	50.2	49.8	1.01	49.9	50.1	1.00

School Types	Province	L_Basic Level_1-5			U_Basic Level_6-8			Basic Level_1-8		
		Girls	Boys	Total	Girls	Boys	Total	Girls	Boys	Total
Dalit	P1	49.8	50.2	0.99	52.5	47.5	1.11	50.5	49.5	1.02
	P2	50.9	49.1	1.04	49.8	50.2	0.99	50.6	49.4	1.03
	Bagamati	49.5	50.5	0.98	53.8	46.2	1.16	50.8	49.2	1.03
	Gandaki	48.9	51.1	0.96	53.0	47.0	1.13	50.2	49.8	1.01
	Lumbini	49.4	50.6	0.98	52.3	47.7	1.10	50.2	49.8	1.01
	Karnali	51.5	48.5	1.06	52.2	47.8	1.09	51.7	48.3	1.07
	F_west	51.6	48.4	1.07	53.7	46.3	1.16	52.2	47.8	1.09
	Total	50.4	49.6	1.01	52.2	47.8	1.09	50.9	49.1	1.04
Janajati	P1	49.4	50.6	0.98	50.7	49.3	1.03	49.8	50.2	0.99
	P2	52.2	47.8	1.09	51.9	48.1	1.08	52.1	47.9	1.09
	Bagamati	48.4	51.6	0.94	50.3	49.7	1.01	49.1	50.9	0.96
	Gandaki	48.5	51.5	0.94	50.4	49.6	1.01	49.2	50.8	0.97
	Lumbini	49.3	50.7	0.97	51.1	48.9	1.04	49.9	50.1	1.00
	Karnali	52.0	48.0	1.08	52.0	48.0	1.08	52.0	48.0	1.08
	F_west	49.3	50.7	0.97	52.6	47.4	1.11	50.6	49.4	1.02
	Total	49.3	50.7	0.97	50.9	49.1	1.04	49.9	50.1	0.99

Figure 3.3 Level wise Gender Parity Index (GPI) in enrolments



The figure 3.3 above presents the status of the GPI in enrolment by province for total, Dalit and Janajati students at basic levels, where at the all levels of basic education the Bagamati, Gandaki and the Lumbini has the lowest GPI in total enrolment. There are lower GPI in Dalit enrolment at lower basic level in the provinces namely: Bagamati, Gandaki and Lumbini, while at the upper basic level and basic level all the province have GPIs almost at 1.00. Similarly, in the enrolment of Janajati students the provinces: Bagamati, Gandaki, Lumbini and the Far-western province have a lower GIP than in the other provinces. The analysis suggests, the provinces with lower GIPs need to pay an ample attention to make ensure that all girls children will have the equal opportunity on basic education in the future.

c) Enrolment at lower basic, upper basic and basic levels by disadvantaged Janajati

From the beginning of the implementation of EFA the government has given high priority to ensure universal access, participation and retention of all children from various disadvantaged population groups in the school education at local level. For this, there have been different interventions to benefit the targeted groups of disadvantaged students (such as girls students, students from the disadvantaged communities and children from all sorts of disabilities) based on the EMIS data presented in each district's Annual Strategic Implementation Plan (ASIP) associated with Annual Work Plan and Budget (AWPB).

Table 3.14: Number of disadvantaged Janajati students enrolled in basic education by group, level and gender (2019-20)

Cast/ Ethnicities	Province wise disadvantage cast/ethnicities student at lower basic level								Province wise disadvantage cast/ethnicities student at Upper basic level							
	P1	P2	Bag mati	Gan daki	P5	Kamali	F_ West	Total	P1	P2	Bag mati	Gan daki	P5	Kamali	F_ West	Total
Bankaria	48	23	19	6	0	0	0	96	0	0	0	0	0	0	0	0
Baramu	11	0	25	101	0	0	0	137	0	0	10	84	0	0	0	94
Bote	6	0	190	406	273	29	0	904	0	0	111	202	56	0	0	369
Chepang/ Praja	8	43	9797	1004	12	0	0	10864	5	8	2193	255	14	0	0	2475
Danuwar	1092	239	1012	5	2	0	1	2351	643	163	482	1	54	23	0	1366
Dhanuk	15	841	11	0	1	0	1196	2064	13	339	2	0	80	31	0	465
Hayu	14	8	338	2	0	0	0	362	6	2	164	0	4	0	0	176
Jhagad	41	18	0	0	0	0	0	59	30	0	0	0	7	0	0	37
Kisan	46	0	1	865	38	0	1	951	19	0	1	448	17	0	0	485
Kusunda	0	0	0	0	6	0	0	6	0	0	0	0	0	0	0	0
Lopcha	0	1	0	0	0	0	0	1	0	0	2	0	0	0	433	435
Majhi	3051	3922	4070	507	269	205	158	12182	1681	516	2049	186	73	0	644	5149
Meche	121	0	1	0	0	0	0	122	111	0	2	0	0	0	0	113
Mushibadiya	0	0	0	0	0	0	0	0	0	0	0	0	0	0	0	0
Raji	1	0	0	0	129	148	167	445	1	0	2	1	1	0	0	5
Raute	0	0	1	0	0	0	34	35	1	0	0	0	0	0	0	1
Satar	58	1	2	0	1	0	0	62	20	0	3	0	2	0	0	25
Singsa	0	0	0	0	0	0	0	0	0	0	0	0	1	0	0	1
Siyar	0	0	0	0	0	0	0	0	0	0	0	0	9	0	0	9
Surel	0	0	31	0	0	0	0	31	0	0	13	0	10	0	0	23
Thami	254	77	4609	6	60	45	14	5065	129	32	1938	10	32	0	0	2141
Thunam	0	0	0	0	0	0	0	0	0	0	0	0	0	0	0	0
Paswan	1226	8080	124	11	143	0	0	9584	404	2444	35	3	53	0	0	2939
Harijan	256	13	44	98	4559	0	1	4971	88	3	18	76	2036	0	0	2221
Mallah	0	0	0	0	0	0	0	0	4	6	0	4	440	0	0	454
Total	6248	13266	20275	3011	5493	427	1572	50292	3155	3513	7025	1270	2889	54	1077	18983
Total Girls	3109	5909	9964	1507	2731	218	800	24238	1623	1543	3591	681	1433	21	417	9309

Regarding the students from the disadvantage communities, the tables 3.14 above presents the status of Janajati students from extremely disadvantage and deprived groups at lower and upper basic levels in the school year 2019-20. Based on the category of 59 Janajati population groups into 5 categories by the Nepal Adibasi Janajati Maha Sangha in 2003 (2060), the CEHRD has continued to capture the enrolment data of extremely disadvantage and deprived ethnic groups classified as extremely-deprived groups. In the school year 2019-20 the EMIS records 50,292 students (68,311 last school year) with 24,238 (48.2%) Girls students in lower basic education from the most disadvantaged Janajati groups (Table 3.14). Similarly, at upper basic level the total number of students of this category is 18,983 with 9,309 (49.0%) in the school year 2019-20. The information of these categories are extracted from the background of an individual details of the students recorded in the all schools electronic based IEMIS. However, there are some issues in some casts/ethnicities to identify the exact name of this category, where some of the casts/ethnicities use to record in school different from the name of categorised by the Nepal Adibasi Janajati Maha Sangha due to stigma and possible discrimination. For example, Hayus are disadvantaged Janajatis; but some members of this group often identify themselves as Gurung, which would mean if they recorded like this, they wouldn't be included in these statistics. This suggests the need to ascertain the actual caste or ethnic identity of students. Note that no students with the last names of 2 of the 22 groups (Mushbadiya and Thunam) meaning either that none enrolled or that students from these communities use different names to enrol (See Annex: VI).

d) Enrolment by major types of disabilities at lower basic, upper basic and basic levels

Table 3.15 below shows the status of children with major types of disabilities (physical: disabilities on

the mobility of physical parts, intellectually impaired: includes children with psychological difficulties, intellectual limitations and autism, hearing impaired: children who are profoundly deaf and children with limited hearing and also use sign language for conversation, blind: visually impaired or children who are not able to see and make differences between size and color of any objects, low vision: with limited vision or children who are not able to see and read the E-chart/Vision chart from 10 yard, deaf and blind: both visually and hearing impaired children, vocal and speech-related disability and multiple disability respectively) at lower basic, and upper basic levels in the school year 2019-20, which is a major part of the targeted intervention in school education. In total 34,464 (39,820 in the last school year) students at lower basic level, 12,419 (12,546 in the last school year) upper basic level students were reported as having a disability. This suggests that due to the lack of proper care of these students, many students with a disability drop out as they progress through the grades, for this a special intervention need to develop and implement to make them retain in the system at least to the basic level education (See Annex: IV).

The overall enrolment percentages of children by types of major disabilities in total enrolment at lower basic, upper basic and basic levels are 1.0%, 0.7% and 0.9% respectively. Of them (34,690 in total) at lower basic level, 58.0%, 14.5%, 11.3%, 3.4%, 5.9%, 2.5% and 6.4 have a physical (disabilities on the mobility of physical parts), intellectually impaired (includes children with psychological difficulties, intellectual limitations and autism), hearing impaired (children who are profoundly deaf and children with limited hearing and also use sign language for conversation), blind (visually impaired or children who are not able to see and make differences between size and color of any objects), low vision (with limited vision or children who are not able to see and read the E-chart/Vision chart from 10 yard), deaf and blind (both visually and hearing impaired children), and vocal and speech-related disability respectively.

In the same way, out of the total 12,419 students with a disability at upper basic level, 68.9%, 8.1%, 8.7, 2.7% 6.7%, 0.2% and 4.7% children have a physical, mental, deaf, blind, low vision, deaf and blind, and vocal and speech-related disability respectively. Among the province the Lumbini has the highest number of children with disabilities followed by the Bagamati province, province 1 and Far-western province at both levels of basic education. Whereas the province 2 reported the lowest number of the children with different types of disabilities in the school year 2019-20 (See Annex: IV).

Table 3.15 Total number of students by major types of disabilities at lower basic, upper basic and basic levels

Province	Students by types of disabilities at lower basic level									Students by types of disabilities at upper basic level								
	1	2	3	4	5	6	7	8	Total	1	2	3	4	5	6	7	8	Total
P1	2,668	878	928	170	334	20	305	98	5,401	1,026	187	220	53	104	2	85	30	1,707
P2	614	426	488	216	96	8	51	19	1,918	230	48	55	44	24	4	20	4	429
Bagamati	2,810	892	594	158	302	28	262	72	5,118	1,358	203	222	60	145	7	199	35	2,229
Gandaki	1,554	626	468	148	274	6	164	57	3,297	564	134	186	38	122	0	61	14	1,119
Lumbini	6,800	1,138	562	164	354	22	226	227	9,493	3,034	217	155	45	172	4	100	102	3,829
Karnali	2,778	434	266	150	252	38	124	74	4,116	1,100	64	73	33	69	1	15	25	1,380
F_West	2,912	638	616	176	448	26	256	49	5,121	1,094	140	148	55	186	8	84	11	1,726
Total	20,136	5,032	3,922	1,182	2,060	148	1,388	596	34,464	8,406	993	1,059	328	822	26	564	221	12,419

Note: Types of disabilities: 1) Physical (affecting mobility), 2) Intellectually impaired 3) Hearing impaired 4) Visually impaired 5) Low Vision 6) Hearing and Visually impaired 7) Vocal and speech related disabilities 8) Multiple disabilities

3.3.3) Gross and Net Enrolment Rates, and Gender Parity Index (GER, NER and GPI) at lower basic, upper basic and basic levels

The GER is an indicator related to total enrolment at a specific level of education, regardless of age, expressed as a percentage of the eligible official school-age population⁹ corresponding to the same level of

⁹ Regarding the population used in the calculation of enrolment rates (GER/NER), the same methods were applied as stated in earlier footnotes in the analysis of GIR and NIR.

education in a given school year. This indicator is widely used to show the general level of participation in a given level of education. Likewise, the NER is an indicator related to total enrolment of the official age-group for a given level of education expressed as a percentage of the corresponding population. The NER gives a more precise measurement of the extent of participation of children belonging to the official school age in a given level of education. In practice, a high NER denotes a high degree of participation by the official school-age population. The highest theoretical value is 100%. Increasing trends can be considered as reflecting improving participation at the specified level of education. When the NER is compared with the GER, the difference between the two ratios highlights the incidence of under-aged and over-aged enrolment. In the school education, the GER is widely used for the planning to implement educational activities and also to project future requirements for the improvement of school education.

The table 3.16, below shows the level wise status of Gross Enrolment Rate (GER) and Net Enrolment Rate (NER) of students at basic level in the school year 2019-20. Based on the data presented in the table 3.16, the overall GER at lower basic level is 119.3% (Compared to 121.4% in the previous year) with 120.6% for girls and 118.0% for boys. The overall NER at lower basic level is 97.1% with 96.4% and 97.8% for girls and boys respectively. When compared with the status of the last year (96.5% total, 95.7% for girls and 97.2% for boys), the NERs for both girls and boys as well as the total have slightly increased in the school year 2019-20. The present status of NER suggests that approximately 2.9% of 5-9 years' age group children (almost 88,607 children) are out of formal lower basic schooling, of them the majority are girls (60.4%). The table 3.16 further shows that the total GER at basic level is 110.4% (Compare to 109.3% in the last school year) with GER of 110.9% for girls and GER of 109.8% for boys. At the basic level compared with the status of the previous year the GER in total as well as for both genders has slightly increased in the current school year (almost by 1.1% points in total) (See Annex: V).

The total NER at basic level is 93.8% with 93.0% for girls and 94.6% for boys in the school year 2019-20. When compared to the status of the previous year (92.7% with 91.6% for girls and 93.7% for boys), the scenario of this year shows a slight increment in total and by gender too. Of the total 4,818,847 population of 5-12 years' age group population in the school year 2019-20, there are 93.8% students enrolled at basic level. This suggests that almost 6.2% (Compared to 7.3% in the last school year) children of 5-12 years' age group population are not attending at basic level. The age group compositions of both lower basic and upper basic enrolments shows that there are almost 22% student at lower basic level are overage, which is more in grade 1 with 25% of the over age children enrolled as late enrollee (intake) in the school year 2019-20. The higher share of over age children in the early grade of the basic education indicate low performance of the students and slow improve in the internal efficiency of in the basic education, so that, the children enrolled in over age at lower basic level need to be improved by focusing on to provide an appropriate access of children at both levels in the future. Similarly, the Gender Parity Index in Net Enrolment Rate at basic education presents that almost all levels of the basic education have achieved the parity, whereas, there is disparity within the province, especially the province 2 has less participation of the girls at upper basic level as compared to the GPIs in other provinces.

Table 3.16: Gross and Net Enrolment Rates at lower and upper basic level by gender and province (2019-20)

Indicators	Province	L_Basic Level_1-5				U_Basic Level_6-8				Basic Level_1-8			
		Girls	Boys	Total	GPI	Girls	Boys	Total	GPI	Girls	Boys	Total	GPI
GER	P1	118.9	118.0	118.5	1.01	99.2	99.8	99.5	0.99	111.1	111.1	111.1	1.00
	P2	118.6	111.0	114.9	1.07	80.9	81.1	81.0	1.00	105.3	100.5	102.9	1.05
	Bagamati	120.6	119.0	119.7	1.01	100.2	100.1	100.2	1.00	112.2	111.5	111.8	1.01
	Gandaki	113.8	117.8	115.9	0.97	101.5	102.9	102.2	0.99	108.8	111.9	110.3	0.97
	Lumbini	121.2	121.3	121.3	1.00	95.8	97.7	96.7	0.98	111.3	112.5	111.9	0.99
	Karnali	128.5	123.4	125.9	1.04	102.3	101.3	101.8	1.01	118.3	115.0	116.7	1.03
	F_west	125.1	121.2	123.1	1.03	100.8	101.7	101.2	0.99	115.4	113.7	114.6	1.02
	Total	120.6	118.0	119.3	1.02	95.8	96.4	96.1	0.99	110.9	109.8	110.4	1.01

Indicators	Province	L_Basic Level_1-5				U_Basic Level_6-8				Basic Level_1-8			
		Girls	Boys	Total	GPI	Girls	Boys	Total	GPI	Girls	Boys	Total	GPI
NER	P1	96.4	97.9	97.2	0.98	94.0	94.9	94.4	0.99	95.2	96.4	95.8	0.99
	P2	96.1	97.3	96.7	0.99	68.9	74.3	71.6	0.93	82.5	85.8	84.1	0.96
	Bagamati	96.2	97.5	96.8	0.99	94.7	94.7	94.7	1.00	95.4	96.1	95.8	0.99
	Gandaki	96.6	97.8	97.2	0.99	95.7	95.9	95.8	1.00	96.2	96.8	96.5	0.99
	Lumbini	96.5	97.9	97.2	0.99	88.2	91.5	89.9	0.96	92.4	94.7	93.5	0.98
	Karnali	96.5	97.9	97.2	0.99	91.4	93.8	92.6	0.97	93.9	95.9	94.9	0.98
	F_west	96.8	98.2	97.5	0.99	94.7	95.3	95.0	0.99	95.7	96.8	96.2	0.99
	Total	96.4	97.8	97.1	0.99	89.7	91.5	90.6	0.98	93.0	94.6	93.8	0.98

However, considering the high level of GER (table 16 above) in lower basic education it suggests that some of them are the age group of the upper basic level, which needs further analysis for improvement in the overall/universal enrolment and participation of children of 5-12 years in basic education in correct time.

The district and Local Level analysis show that compared to the set target (i.e. 115.0% GER) of SSDP for 2020-21, there are 46 districts and 525 Local Levels that have achieved the set target of SSDP for 2020-21 at the basic level (as compared to the set target 115.0% GER of SSDP for 2020-21), whereas due to the low achievement at the upper basic level, of the 8 districts in province 2, there are 6 districts that have lower than 100% of GER at basic level. Likewise, compared to the set target (95.0% of NER) of SSDP for 2020-21 altogether 62 districts and 429 Local Levels have achieved the target, however, there are 15 (27 districts in the last school year) districts and 181 (241 local level in the last school year) Local Levels have lower NER (less than 95%) at basic level, for this the Local government need to have extra efforts to meet the target within the stipulated timeline (See Annex: V).

Finally, the analyses of the GER at both lower basic and basic levels (table 3.16 above) show that more over age children are enrolled at lower basic level, whereas by the age definition they should be in the upper basic level's grades. This contributes to higher GER at the lower basic level and lower GER at the upper basic level. In addition, compared to the set targets of GER and NER for 2020-21 in SSDP at basic level (115% GER and 95.0% NER), the achievements at this level are inspiring.

a) Age Specific Enrolment Rate (ASER) and Out of School Children (OOSC) in basic level, 2019-20

The indicator ASER is based the enrolment of a specific single age enrolled, irrespective of the grade and level of school education, as a percentage of the population of the same age groups. The purpose of this indicator is to show the extent of the educational participation of a specific age cohort and present the exact number of the Out of School Children. Generally, the output of this indicator derived by dividing the number of pupils (or students) of a specific age enrolled in educational institutions at all levels of education by the population of the same age group and multiply the result by 100.

If a output of the ASER high it denotes a high degree of educational participation of the population of the particular age. The theoretical maximum value is 100%. Increasing trends can be considered as reflecting improving participation of the particular age. If the ASER is below 100%, then the complement, i.e. the difference with 100% provides a measure of the proportion of the population of the particular age who are not enrolled.

The following table shows the Age Specific Enrolment Rate (ASER) against the number of same age group and the number of Out of School Children (OOSC) for the basic level education in the school year 2019-20. Based on the IEMIS that captured the individual student's age enrolled by grade and the projected population (based on the Household Population Census Report 2011 by CBS) for 2019-20 of the same age group (by applying the formula of the Sprague Multipliers) shows that irrespective the grade and level at basic education (including ECED/PPE), 95.0% of all age groups of the children have enrolled in the basic education. Compared to the other age group children the highest ASER (99.3%) is for age 6 and the lowest ASER (89.5%) for age 12.

The enrolment pattern of the population in basic education shows that there are 21.9% (159,607 children) in grade 1 and 18.9% (672,592 children) at the overall lower basic level are enrolled as the over age (more than 9 years of age) students in the school year 2019-20. By analyzing this pattern of the age specific enrolment irrespective of the grade and level of the school education, of the total 4,818,847 children of the age group 5-12 population in total 240,641 (5.0% total and 5.6% of Girls) children with age group 5-12 are still not in school education system. Here, it is important to note that, due to the difference in the calculation of the level wise enrolment of the age groups population (i.e. calculation of the level wise NER) and the age specific enrolment irrespective of the specific grades and level of school education (ASER) the number and percentage of the Out of School Children is slightly different (by 1.1 percent points).

It is worth mentioning here, regarding the out-of-school children the Nepal Living Standards Survey (NLSS III), 2010/11 published by the Central Bureau of Statistics Nepal (Tables 5.8 and 5.18) revealed the reasons for not attending school for population aged 6-24 years (those who never attended any school) and the Reason for Dropouts (those who ever attended any school at least once). The report presented that of the total population of the age group 6-24 years 8.7 percent of the population never attended school. Among these never attendees, 30.0 percent reported parents did not want to send school, followed by other reasons had to work at home 25.5 percent, not willing to attend 17.2 percent and the other reasons included too young 7.2 percent, too expensive 7.3 percent, disability 3.4 percent and school far way 3.1 percent respectively. Similarly, regarding the reasons for dropouts from the schools and campus, the report cited that the 6-24 years population left the schools because of: poor academic progress (24.6%), help needed at home (22%), because of married (17 percent), parent did not want (7 percent), too expensive education (7 percent) etc.

Table 3.17: Age Specific Enrolment Rate (ASER) and Out of School Children (OOSC) in basic level (2019-20)

Age	Gender	Enrollment	Population	ASER	OOSC (age 5-12)	Age	Gender	Enrollment	Population	ASER	OOSC (age 5-12)
5	Girls	290,161	298,414	97.2	8,253	11	Girls	281,796	309,634	91.0	27,838
	Boys	296,621	300,744	98.6	4,123		Boys	282,313	307,070	91.9	24,757
	Total	586,782	599,158	97.9	12,376		Total	564,109	616,704	91.5	52,595
6	Girls	289,549	292,016	99.2	2,467	12	Girls	271,335	308,165	88.0	36,830
	Boys	292,986	294,622	99.4	1,636		Boys	274,979	302,462	90.9	27,483
	Total	582,535	586,638	99.3	4,103		Total	546,314	610,627	89.5	64,313
7	Girls	278,471	287,480	96.9	9,009	13	Girls	201,186	270,688	74.3	
	Boys	296,174	300,092	98.7	3,918		Boys	213,086	280,789	75.9	
	Total	574,645	587,572	97.8	12,927		Total	414,272	551,477	75.1	
8	Girls	280,567	290,515	96.6	9,948	14	Girls	197,702	266,357	74.2	
	Boys	299,086	307,065	97.4	7,979		Boys	204,224	268,928	75.9	
	Total	579,653	597,580	97.0	17,927		Total	401,926	535,285	75.1	
9	Girls	281,615	293,294	96.0	11,679	15	Girls	130,719	335,591	39.0	
	Boys	295,959	307,300	96.3	11,341		Boys	140,030	320,508	43.7	
	Total	577,574	600,594	96.2	23,020		Total	270,749	656,099	41.3	
10	Girls	283,699	312,432	90.8	28,733	16	Girls	94,900	338,497	28.0	
	Boys	282,895	307,542	92.0	24,647		Boys	86,926	304,689	28.5	
	Total	566,594	619,974	91.4	53,380		Total	181,826	643,186	28.3	
Total in Basic Level	Girls							2,257,193	2,391,950	94.4	134,757
	Boys							2,321,013	2,426,897	95.6	105,884
	Total							4,578,206	4,818,847	95.0	240,641

b) Implementation of the Consolidated Equity Strategy

The government of Nepal, MoEST has developed *"The Consolidated Equity Strategy for the School Education Sector in Nepal (Equity Strategy), that was launched in December 2014. The objectives of this strategy are to reduce the current disparities in (i) access & participation and (ii) learning outcomes for children in basic and secondary public education in Nepal. The strategy envisions to achieve this by (i) developing an Equity Index in education, at national and district level, using both school sector data and population data, and (ii), through a consolidation and further targeting of available resources and current strategies based on identified dominant drivers of disparities in access and participation that are deployed by the Government and Development Partners (including I/NGOs and CSOs) to strengthen an equity/need based approach. The purpose of the Equity Index is to account for children's opportunity for school education as well as the equality of opportunity across children facing different circumstances/contexts".* In line with this strategy paper, the FCEHRF has prepared the "Equity Index" for school education and ranked to the all 75 districts. The Equity Index was developed based on the model of the Human Opportunity Index (HOI). The HOI is thus an economic indicator that combines coverage rates and equality in a single measure.

Nepal has made remarkable progress in enhancing access to lower basic and basic education in recent decades. It has also made some good progress ensuring equitable access to education-gender parity has been achieved at all levels of school education, and most historically deprived caste/ethnic groups are now proportionally represented at the lower basic and basic levels. While the Net Enrollment Rate (NER) at the basic level increased significantly during the School Sector Reform Program (SSRP, 2009-16) period, there continues to be a significant number of out of school children mostly in the disadvantage areas of the population, geographically remoteness and in other characteristic of the population throughout the country. Moreover, the survival rate at Grade 8 increased significantly. Furthermore, disparities remain in learning outcomes across geographical locations, based upon socio economic status, gender, ethnicity and ability, and between public and private schools as shown by the Government's National Assessments of Student Achievement (NASA). Children from the poor households, children with disabilities, and children from deprived communities are assumed to comprise the bulk of out of school children. Acknowledging the need to take a holistic approach to address the problem of equity in school education, the government has developed a Consolidated Equity Strategy that seeks to ensure equity in access, meaningful participation in the schooling process, and learning outcomes, which is the one of the most important requirement of the SSDP implementation.

For the implementation of the Equity Index it is envisioned to be embedded within the EMIS to support the Government in targeting equity-based allocations within the Annual Strategic Implementation Plan/ Annual Work Plan and Budget (ASIP/AWPB) from Financial Year (FY) 2015/16 onwards. The equity index and the Equity Strategy Implementation Plan (ESIP) are considered core planning and monitoring tools for the full-fledged implementation of the Consolidated Equity Strategy, with the prior used to target the most disadvantaged districts for specific interventions and the latter to undertake the unpacking, analysis and planning to strengthen need based interventions and programs to achieve reduction of disparity in access, participation and learning outcomes through targeted interventions.

The Equity Index uses the Human Opportunity Index (HOI) model (see Box 1), which is widely used by the World Bank and governments to measure how individual circumstances (i.e., characteristics that should not determine access to basic goods and services) affect a child's access to basic opportunities such as water, education, electricity and sanitation. It

*Box 1: How to calculate the Human Opportunity Index
The Human Opportunity Index is defined as $HOI=C(1-D)$ where:*

C = average survival rate in a district ¶

$$D = \frac{1}{2C} \sum_{i=1}^h w_i |C_i - C|, w_i = \frac{n_i}{n}, h=2 ¶$$

C_i = average outcome (enrolment rate, survival rate or SLC pass rate) in a group ¶

h = number of demographic groups (for SLC there are only two groups: male and female) ¶

k = number of dimensions of inequity (e.g. gender, disability, location) ¶

n = total number of students enrolled ¶

n_h = total number of students in a group i ¶

is a measure of how far a society is from universal access to an essential good or service, and how equitably access is distributed. The HOI is an economic indicator that combines coverage rates and equality in a single measure. It's use in Nepal has a high level of credibility as it allows for triangulating school-based census data on participation and learning with the Central Bureau of Statistics household-based census data on access to schooling.

The Equity Index is a composite index of access to education, internal efficiency and learning. The main sources of information are as follows:

- Access to education is measured using census data, which is updated only every 10 years, but gives more opportunities to explore different types of disparities between population groups.
- Internal efficiency and learning are measured using Education Management Information System(EMIS) data.

The Equity Index uses the following three indicators:

- the enrolment ratio in for 5–12-year-olds in the appropriate grade is the access indicator,
- the survival rate from Grade 1 to 8 as the participation indicator; and
- Grade 8 exam passes as the learning outcomes indicator.¹⁰

The index is calculated based on school and population-based census data and been updated annually to reflect progress. In addition, the full Equity Index has been computed and used to direct the updating of LG-ESIPs from year three (2018/19) onward.

Table 3.18 Outcomes, circumstances and sources of data for the Equity Index

Areas	Access	Participation	Learning
Outcomes (Coverage)	Enrolment ratio (ages 6–16 years)	Survival rate (Grade 1- 8)	Grade 8 exam pass percentage
Circumstances (Dimensions)	Gender, location, Ethnicity: Dalit/non-Dalit, disability, Wealth, parent's education	Gender, location, Dalit/non-Dalit, disability	Gender
Source of data:	Household census/IEMIS	IEMIS	IEMIS

c) **Baseline Study of Out-Of-School Children in Targeted Districts**

Based on the composite score of the Equity Index of the 75 districts in the year of 2014, 15 targeted districts with the highest level of disparity as per the scores of Indexes in access and participation ranking for academic years 2016/17, 2017/18 and 2018/19 (Table 3.19). Further, to implement the Equity Strategy at the local level the overall national level baseline was set (i.e. 500,000 Out of school children) based on the output of the Flash Report I 2015. The phase wise baseline and targets (5 districts per year) of the 15 targeted districts were set by having the house-hold survey on Out of School Children (captured the both types of OOSC children:- Never school and Ever school) and the Equity Indexes for 186 Local levels of those 15 districts was developed for further targeting the Local Levels with the highest disparities in access and participation. Of the 186 Local levels, based on their composite scores of Equity Index in total 80 Local levels were selected for the intensive implementation of the Equity Strategy. At the targeted 80 Local Levels, a systemic approach has been adopted that it is mandatory to develop and approve a 5 years Local level Equity Strategy Implementation Plan (ESIP) by the respective Local government based on the extensive analysis of their situations on access and participation (that includes specific targeted interventions to be implemented). Based on the achievements made by the Local governments, the results were used to assess the achievement of the DLIs in each fiscal year.

¹⁰ Currently, the equity index is being computed based on the access and participation data as the learning outcome (grade 8) data is not yet available for all 753 local governments.

The house-hold survey in the 15 targeted districts:

- 107,594 children were out-of-school in 2016/17 in the first phase of five districts that amounting to 9.6% of the 1,116,824 aged 3–18 year-olds in these districts;
- 28,725 children were out-of-school in 2017/18 in the second phase of five districts that amounting to 6.6% of the 435,260 aged 3–18 year-olds in these districts;
- 52,311 children were out-of-school in 2018/19 in the third phase of five districts that amounting to 6.5% of the 801,456 aged 3–18 year-olds in these districts (Table 3.19_A);
- With an almost equal proportion of boys and girls among the out-of-school children.
- Based on the house-hold survey and Flash Report I 2018-19, in total 66,063 Out of School Children with age group 5-12 were recorded in 2018-19 (Table 3.19_B).

Table 3.19_A_Baseline of the out of schoolchildren by gender in 2016/17, 2017/18& 2018/19

Districts	Age 3-18 yrs population (2011 census projections)			No. of 3-18 years OOSC(2016/17, 2017/18 & 2018/19 HH surveys)			% OOSC in against 3-18 yrs population			% girls and boys in total OOSC	
	Girls	Boys	Total	Girls	Boys	Total	Girls	Boys	Total	Girls	Boys
1. 2016/17 baseline survey											
Bara	110,193	117,819	228,012	9,173	9,887	19,060	8.3	8.4	8.4	48.1	51.9
Parsa	99,783	91,075	190,858	10,648	10,688	21,336	10.7	11.7	11.2	49.9	50.1
Mahottari	109,063	106,658	215,721	9,622	10,123	19,745	8.8	9.5	9.2	48.7	51.3
Rautahat	116,067	114,001	230,068	14,929	14,830	29,759	12.9	13.0	12.9	50.2	49.8
Sarlahi	126,411	125,754	252,165	8,488	9,206	17,694	6.7	7.3	7.0	48.0	52.0
Total of 5 districts	561,517	555,307	1,116,824	52,860	54,734	107,594	9.4	9.9	9.6	49.1	50.9
2. 2017/18 baseline survey											
Dolpa	7277	6773	14,050	302	275	577	4.2	4.1	4.1	52.3	47.7
Doti	42,248	42,307	84,555	3,228	3,173	6,401	7.6	7.5	7.6	50.4	49.6
Humla	9709	9378	19,087	681	658	1,339	7.0	7.0	7.0	50.9	49.1
Rolpa	44,643	43,757	88,400	3,794	3,840	7,634	8.5	8.8	8.6	49.7	50.3
Siraha	111,017	118,151	229,168	5,992	6,782	12,774	5.4	5.7	5.6	46.9	53.1
Total of 5 districts	214,894	220,366	435,260	13,997	14,728	28,725	6.5	6.7	6.6	48.7	51.3
3. 2018/19 baseline survey											
Achham	60,160	59,264	119,424	5,202	5,440	10,642	8.6	9.2	8.9	48.9	51.1
Bajhang	45,113	45,830	90,943	2,795	2,800	5,595	6.2	6.1	6.2	50.0	50.0
Banke	98,032	102,330	200,362	6,786	8,259	15,045	6.9	8.1	7.5	45.1	54.9
Dhanusha	146,514	163,022	309,536	6,052	6,024	12,076	4.1	3.7	3.9	50.1	49.9
Jajarkot	40,657	40,534	81,191	4,327	4,626	8,953	10.6	11.4	11.0	48.3	51.7
Total of 5 districts	390,476	410,980	801,456	25,162	27,149	52,311	6.4	6.6	6.5	48.1	51.9
Total of 15 districts	1,166,887	1,186,653	2,353,540	92,019	96,611	188,630	7.9	8.1	8.0	48.8	51.2

Table 3.19_B: Out of School Children by gender and age group, 2018/19

Districts	3-4 age groups			5-12 age groups			13-16 age groups			Total 3-16 age group		
	Girls	Boys	Total	Girls	Boys	Total	Girls	Boys	Total	Girls	Boys	Total
Bara	469	461	930	2,067	2,090	4,157	670	701	1,371	3,206	3,252	6,458
Parsa	602	517	1,119	2,938	2,614	5,552	974	918	1,892	4,514	4,049	8,563
Mahottari	817	590	1,407	2,619	2,575	5,194	764	863	1,627	4,200	4,028	8,228
Rautahat	882	868	1,750	3,780	3,858	7,638	1,177	1,257	2,434	5,839	5,983	11,822
Sarlahi	577	630	1,207	2,570	2,873	5,443	849	995	1,844	3,996	4,498	8,494
Dolpa	20	19	39	99	90	189	36	31	67	155	140	295
Doti	133	152	285	605	658	1,263	221	228	449	959	1,038	1,997
Humla	73	52	125	238	196	434	74	67	141	385	315	700

Districts	3-4 age groups			5-12 age groups			13-16 age groups			Total 3-16 age group		
	Girls	Boys	Total	Girls	Boys	Total	Girls	Boys	Total	Girls	Boys	Total
Rolpa	201	246	447	1,046	1,232	2,278	405	455	860	1,652	1,933	3,585
Siraha	366	437	803	1,929	2,330	4,259	674	841	1,515	2,969	3,608	6,577
Achham	631	709	1,340	2,950	3,147	6,097	1,060	1,082	2,142	4,641	4,938	9,579
Bajhang	365	376	741	1,609	1,616	3,225	547	542	1,089	2,521	2,534	5,055
Banke	745	883	1,628	3,744	4,601	8,345	1,419	1,756	3,175	5,908	7,240	13,148
Dhanusha	747	748	1,495	3,476	3,383	6,859	1,204	1,205	2,409	5,427	5,336	10,763
Jajarkot	585	650	1,235	2,477	2,653	5,130	844	909	1,753	3,906	4,212	8,118
Total	7,213	7,338	14,551	32,147	33,916	66,063	10,918	11,850	22,768	50,278	53,104	103,382

Source: Flash Report I 2018-019, Household Survey of 15 targeted district for 2018/19

3.3.4) Internal efficiency at lower basic level

The term “efficiency” refers to the relationship between outputs and inputs. A process is described as technically efficient if it produces maximum outputs from a given combination of inputs. Internal efficiency deals with the use of resources and refers to the internal dynamics of the education system in transforming inputs and processes into outputs. Moreover, it can be defined as the system’s ability to educate the maximum number of children who have entered the system in a specific year in the optimum time with the minimum possible use of human and financial resources. Operationally, internal efficiency can be described as the number of students graduating from an educational institution (at a particular grade and level of education) expressed as a percentage of the number of students who entered the institution in the beginning of the particular programme.

In line with the SDGs, equitable access is a key result area in Nepal’s school education sector and as such, the Nepal government continues to prioritise access, participation and retention of disadvantaged children to reduce disparities in learning outcomes. To accelerate the reduction in disparities, the government introduced the Consolidated Equity Strategy for the School Education Sector in Nepal (the Equity Strategy) in 2014, which includes the development of a consolidated index that shows disparities in access, participation and learning outcomes in basic education (the Equity Index). Local governments with the lowest Equity Index scores have been selected to receive additional resources to undertake targeted interventions to reduce disparities, based on identified prevalence and severity of these disparities and their dominant drivers (gender, caste/ethnicity, location, ability, and socio-economic status) such as girls students, students from the disadvantaged communities and children from all sorts of disabilities).

Table 3.20 below shows the grade wise flow rate of students from school year 2018-19 to 2019-20 for lower basic grades. These flow rates show the evaluation of internal efficiencies of the students as well as the overall effectiveness of the inputs provided. The table illustrates, out of the total students enrolled in the school year 2019-20 in Grade One, 83.6% (83.1% in the previous school year) promoted to Grade Two, 12.3% (12.3% in the previous school year) repeated the same Grade in the current school year, and 4.2% (4.7% in the previous school year) dropped out from the school education system (See Annexes VI).

In other words, altogether 16.4% of the total enrolled students in Grade One of the last school year could not continue in Grade Two in this school year. Though the promotion rate has slightly increased as compared to the previous school year, it demonstrates a high wastage (16.4% in grade one only) of the inputs provided. However, the promotion rates in upper grades (Grades 2 to 5) are better than in Grade One. The table also suggests that the promotion rates for girls, as compared to that of boys, are slightly better in all grades (See Annexes VI). This trend has continued since the school year 2007.

The average survival rate to Grade 5 is 93.0% (89.6 in the last school year) with 93.6% for girls and 92.2% for boys. This shows a slight increase compared to the previous school year (89.6), while the coefficient of internal efficiency is 86.7% (Compared to 84.6% in the previous school year); of this 87.4 for girls and 84.9 for boys. Similarly, the cohort graduation rate at lower basic level is 85.8% (compared to 83.0% in the previous school year), with 86.7% for girls and 84.9% for boys, which suggests that out of 100 new students enrolled in Grade One in the school year 2015-16, altogether 85.8% of the students successfully completed the lower basic level in the school year 2019-20. All the indicators of the Internal Efficiency

at lower basic level suggest that, the governments of all levels need to have efficient mechanism and additional interventions to make all children retain once he/she enrolled in the early grade of the basic education.

Table 3.20 Internal efficiency at lower basic level

Students	PRD	Grade 1	Grade 2	Grade 3	Grade 4	Grade 5	Total of Grades 1-5
Total	Promotion rate	83.6	89.8	91.5	92.2	93.0	90.0
	Repetition rate	12.3	6.0	5.2	4.6	4.1	6.4
	Dropout rate	4.2	4.2	3.3	3.3	2.9	3.6
	Survival Rate to grades	-	-	-	-	93.0	-
	Coefficient of internal efficiency	-	-	-	-	-	86.7
	Cohort Graduation Rates						85.8
Boys	Promotion rate	82.9	89.1	90.8	91.5	92.5	89.4
	Repetition rate	12.7	6.2	5.5	4.9	4.2	6.6
	Dropout rate	4.4	4.6	3.7	3.6	3.4	4.1
	Survival Rate to grades	-	-	-	-	92.2	-
	Coefficient of internal efficiency	-	-	-	-	-	85.9
	Cohort Graduation Rates						84.9
Girls	Promotion rate	84.2	90.5	92.2	92.8	93.6	90.7
	Repetition rate	11.8	5.8	5.0	4.3	4.0	6.1
	Dropout rate	4.0	3.7	2.8	2.9	2.4	3.3
	Survival Rate to grades	-	-	-	-	93.6	-
	Coefficient of internal efficiency	-	-	-	-	-	87.4
	Cohort Graduation Rates						86.7

3.3.5) Internal efficiency at upper basic level

The table 3.21 below presents the grade wise flow rates at upper basic level from the school year 2018-19 to 2019-20. The pattern of the grade wise student flow rates at upper basic level is similar as in the lower basic level. Out of the total number of students enrolled in the school year 2018-19 in Grade Six, 93.5% (Compared to 92.7% in the last school year) promoted to Grade Seven, 3.6% repeated the same grade in the current school year, and 3.0% dropped out from the school education system completely.

Likewise, the promotion rates in Grade Seven and Grade Eight are 93.1% and 90.8% (93.0% and 91.2% in the last school year) respectively. When the data given in the table are analyzed from the gender perspective, slight differences are noted in grade 8 for both gender (See Annexes VI). The average survival rate to Grade 8 is 79.3% (Compared to 77.9% in the last school year) with 79.6% for girls and 79.1% for boys. The coefficient of internal efficiency is 77.0% (Compared to 76.4% in the last school year), of this 77.7% for girls and 76.3% for boys. Similarly, the cohort graduation rate of basic level (grades 1-8) is 72.7% (Compared to 71.3% in the last school year) with 73.1% for girls and 72.3% for boys, which suggests that out of 100 new students enrolled in Grade One in the school year 2012-13, almost 73.0% students successfully completed the basic level in the school year 2019-20. Moreover, the analysis of Internal Efficiencies at districts and Local Level show that in total there 34 districts and 409 Local Levels have higher promotion rates of grade 1-5 than the national average, whereas, there are 3 districts (Gorkha, Humla and Dolpa) and 57 Local Levels with lower promotion rates in total of grade 1-5. Similarly, at lower basic level (in total of grade 1-5) there are 38 districts and 368 Local levels with high repetition rates (more than national average) and also 31 districts and 339 Local levels with the high dropout rate than the national average at lower basic level. This suggests that there need to have more efforts to make all children retain them up to the basic education ensuring the quality education as per the curriculum.

Table 3.21 Internal efficiency at upper basic level

Students	PRD	Grade 6	Grade 7	Grade 8	Basic level
Total	Promotion rate	93.5	93.1	90.8	92.5
	Repetition rate	3.6	3.6	4.2	3.8
	Dropout rate	3.0	3.3	5	3.8
	Survival rate to grade 8				79.3
	Coefficient of internal efficiency				77.0
	Cohort Graduation Rates				72.7
Boys	Promotion rate	92.6	92.5	90.6	91.9
	Repetition rate	4.1	3.8	4.1	4.0
	Dropout rate	3.3	3.7	5.3	4.1
	Survival rate to grade 8				79.1
	Coefficient of internal efficiency				76.3
	Cohort Graduation Rates				72.3
Girls	Promotion rate	94.4	93.7	91.1	93.1
	Repetition rate	3	3.4	4.4	3.6
	Dropout rate	2.6	2.8	4.6	3.3
	Survival rate to grade 8				79.6
	Coefficient of internal efficiency				77.7
	Cohort Graduation Rates				73.1

3.3.6) Quality of Basic Education based on the National Assessment of Student Achievement (NASA) in Different Grades and Rounds

So far as concerned to the quality of Basic education, this report presents the results of the National Assessment of Student Achievement (NASA) for grade 8, 5 and 3 against the learning out-comes that are set in the curriculum.. Regarding the NASA initiation, Government of Nepal (GON) established Education Review Office (ERO) in 2010 as an integral part of reform in education quality under the School Sector Reform Program (SSRP) 2009-2015. The main aim of establishing ERO is to inform regularly to the educational stakeholders including the government, teachers, parents, schools, students and civil society about the effectiveness, efficiency, equity in education and the quality of education. In the first year (2011), ERO conducted National Assessment of Student Achievement (NASA) in 28 sample districts for grade eight students in three subjects: Mathematics, Nepali language and Social Studies. Then after, including the ongoing Assessment of Student Achievement for grade 10 there have been 10 rounds of assessments completed in the large number of sample size by making the representation of sex, cast/ethnicities, socio-economic characteristics and geographical strata, where 3 rounds for grade 8 (in 2011, 2013 and 2017), 3 rounds for grade 5 (in 2012, 2015 and 2018), 3 rounds for grade 3 (in 2012, 2015 and 2018) and 1 round for grade 10(2019-20) which is currently ongoing. Regarding the calculation/computing the achievement scores of the students, schools and other disaggregation there is a departure from the NASA report of 2017, where till the NASA report of 2015 the achievement results are reported in the main as percentages of maximum marks where 100(%) represents the students able to solve/performed the all questionnaires correctly and 0(%) represents the students did not solve/performed none of questionnaire at all. Whereas, in order to have internationally comparable in students achievement results, since 2017 (i.e. 2017 in Grade 8 and 2018 in Grade 5), the reporting of student achievement at province level and national level is done in a transformed scale with mean 500 and standard deviation 50 by using the formula: Average scale score = 500 + plausible value * 50 or Average scale score = 500 + logit * 50.

The overall objective of these assessments were to find out whether the students of aforesaid grades have achieved the goals set by the national curricula in selected subjects of the studies. In order to achieve the overall objectives of the assessments, the studies not only assessed the overall achievement levels in the selected subjects, but also analyzed the variations in students achievements among different strata

of population with considerations for and associations of various school related diversity factors on achievement. Furthermore, the studies examined the extent to which the home background and other pupil related factors have influenced the learning achievement of the students in respective grade.

The main objectives of NASA are as following:

- To determine the current national level of achievement standards of students in specific subject (i.e. in 2011, Mathematics, Nepali, and Social Study in grade 8);
- To find out variations in student achievements between and among different diversity units and groups;
- To examine different factors that are related to learning achievements;
- To compare the improvement of student learning achievements between the base line study and the subsequent studies;
- To portray school resources;
- To compare the student learning achievements with some of the international studies like PISA and TIMSS;
- To create reliable baseline data for the future study;
- To explore the situation of inputs (teachers’ qualifications and training, classrooms’ and schools’ situation);
- To generate recommendations for policy making to improve educational quality as well as for other stakeholders of education community to improve their respective working areas including schools.

Overall, With the aforesaid objectives the NASA for students 'achievement was started in 2011, based on the reports, there are huge differences between the achievement levels of the students. The differences in achievement level are more pronounced in community schools than in institutional schools. The reports clearly indicate that such a big difference in students’ achievement level is due to the weak capacity of the current education system. It also indicates that schools’ and students’ individual efforts are responsible for their achievement rather than the system. The differences were found in terms of districts, provinces, eco-belts, respective subject matters prescribed in curriculum and textbooks, school environment, house-hold activities, languages, socio-economic status of households, teachers’ characteristics, timely availability of textbooks and other materials, caste and ethnicities, and other factors.

Table 3.22 Subject wise learning achievements of students in Grade 8, NASA 2011, 2013 and 2017

Subjects	2011			2013			2017 (mean achievement is reported in transformed scale of student ability)			
	Number Students	Mean_ Achievement	SD in Mean	Number Students	Mean_ Achievement	SD in Mean	Students	Mean_ Achievement	SD in Mean	
Mathematics	Boys	7,963	45	21.4	6837	38	24.2	7406	505	50
	Girls	8,043	41	21	7547	33	24.0	7983	495	50
	Total	16,006	43	21.3	14,384	35	24.2	15389	500↓	50
Nepali	Boys	7,898	48	19		48		7082	500	50
	Girls	8,421	49	19		48		8061	501	50
	Total	16,319	49	19	14750	48		15143	500	50
Social study	Boys	7,882	50	15.3						
	Girls	8,354	49	15.3						
	Total	16,236	49	15.9						
Science	Boys					43		15143	500	50
	Girls					39		7248	503	50
	Total				14231	41	21.6	8042	498↓	50

Source: NASA 2012, 2015 and 2018, Note: symbol ↑ indicates increased achievement and ↓ indicates decreased achievement in comparison to previous cycle.

The table 3.22 above presents the comparative results of the student achievements based on the report of NASA for grade 8 in selected subjects: Mathematics, Nepali, Social studies and Science published in 2011, 2013 and 2017. As compared to the 2011 the achievement level of the students has been decreased in 2013 in both Mathematics and Science subjects. Mathematics achievement in NASA 2013 is found 8 percent lower than the previous assessment (2011) and also it has decreased in 2017, whereas the achievement for the Nepali subject it has slightly decreased from 2011 to 2013 but slightly increased in 2017.

Another finding with regard to achievements by rural and urban based schools shows the achievement level of schools from urban areas is 52% and that of rural areas 45%, which indicates the performance of rural schools is poorer in all subjects. Similarly, same types of variation have been observed between the types of schools' (institutional and community schools) achievement level in all rounds of study and subjects as well. The reports highlighted that, one of the contexts in the better performance of institutional school is due to the better socio-economic status of the students' family.

The average means shows the boys are less performer in Nepali subject than girls in all years' of study, whereas in Mathematics boys are better performer but in Science and Social study there are mixed results. Differences are not substantial, but they are significant and there should be an initiation to reduce the gap. Similarly, the second round of the NASA 2013 study report reveals that compared with the assessment of the students' achievement in the same subjects in 2011, the achievement has not improved over these years. For instance, in 2011 it was 49% for Nepali, whereas it is only 48% in 2013 - going further down by around 1% in 2013. In Mathematics, it is more worsening as the achievement score has gone down further by almost 8% from 2011 to 2013. Though there are adequate contexts were analyzed, the report could not tell the reasons behind such downfall in the learning achievement and stated that it demands further enquiry to get the root of the fact. Mathematics achievement in NASA 2013 and 2017 are found lower than the previous assessment 2011 (i.e from 43% in 2011 to 35% in 2013), which indicates compared to the 2011 assessment; the mathematics result is comparatively lower in all the content areas assessed in the study.

Furthermore, the report depicts that except in Nepali subject there are gender differences in the achievement of various ethnic/caste groups in the subsequent NASA 2013 and 2017 in Mathematics. Overall, the second and third rounds of the NASA reports for grade 8 presented some very important findings that need to be taking into account in the further policy, planning, programme and implementation of school education. The reports present some important variances in the student achievement are the rural/urban and the status of timely availability of the textbooks. It reveals that there is a strong association regarding the timeliness in textbook availability and student achievement.

Likewise, the NASA unit in ERO has completed three rounds of studies on NASA in 2012, 2015 and 2018 for grade 5 (Table 3.23 below). The methodologies and procedures of the study for all rounds were applied same as in the NASA study for grade 8. The key findings of the study reports of the NASA for grades 5 in all rounds are almost similar in nature. In general, the findings are based on differences between the districts, provinces, types of schools (institutional-and community), ecological belts and rural/urban backgrounds, where the differences in the students achievements are found remarkable as in the previous study report for grade 8.

Similarly, there is an educational inequality between the languages groups; students with very low socioeconomic status obtain remarkably lower-than-average learning achievement and also the status of timely availability of textbooks and other materials demonstrated the significant differences in the all reports' findings. Among the wide ranges of the findings of various dimensions, following tables 3.23 and presents the status of average achievement scores in Mathematics, Nepali and English subjects for grade 5 students. In grade 5 compared to the student achievement in 2012 there are significant decrease in Mathematics and English subjects in 2015 and 2018. The difference between boys and girls is not remarkable changed in Mathematics, where the proficiency in Nepali and English subjects the gaps have been widen than in the 2012 between boys and girls. The findings show that the student Learning achievements low in Mathematics, English and Nepali for both girls and boys, also the learning achievement has decreased from 2012 to 2018 in all subjects for both sexes. However, there is a significant achievement gap between boys and girls in all subjects for grade 5 students, with boys performing significantly better than girls in Mathematics and English, and girls performing significantly better than boys in the Nepali subject in all rounds of the study (Table: 3.23).

Table 3.23 subject wise learning achievements of Students in Grade 5, NASA, 2012, 2015 and 2018

Subjects	2012			2015			2018 (mean achievement is reported in transformed scale of student ability)			
	Number Students	Mean_Achievement	SD in Mean	Students	Mean_Achievement	SD in Mean	Students	Mean_Achievement	SD in Mean	
Math	Boys	6570	54.4	22.5	6501	49.5	20.9	6855	501	50
	Girls	6302	52.7	23.1	6612	47.9	21.11	6978	499	50
	Total	12872	53.3	22.9	13113	48.7	21.02	13833	500 ↓	50
Nepali	Boys	6449	59	23		45.6		6635	499	50
	Girls	6977	60.7	23.1		48.1		7363	501	50
	Total	13426	59.7	23.1	16789	46.3	20.84	13998	500 ↑	50
English	Boys	6604	54.8	24.2		47.5				
	Girls	6519	53	24.4		47.1				
	Total	13123	53.6	24.2	13146	46.8	24.46			

Source: NASA 2012, 2015 and 2018, Note: symbol ↑ indicates increased achievement and ↓ indicates decreased achievement in comparison to previous cycle.

Similarly, the table 3.24 below depicts the status of average achievement scores in Mathematics and Nepali subjects for grade 3 by gender. Overall, in both subjects the achievement scores have been significantly decreased in 2015 than in 2013 assessment of 2012. Regarding the differences between gender, the differences between boys and girls in Mathematics proficiency are not seen in both assessments, whereas in Nepali subject there are gaps between boys and girls in the both assessments, where the gaps have been widen in 2015 than in the assessment 2013, that is in favor of girls. In Mountain zone, in the institutional schools, the boys seem to perform better than the girls with 13 percent points. Also, in the “Other” caste, the girls seem to outperform the boys by 7 percent points. In the both assessments the tendency seems to be that the girls' proficiency is slightly better than the boys in the Nepali subject.

Table:3.24 Subject wise learning achievements of Students in Grade 3, NASA, 2012 and 2015

Subjects	2012			2015			
	Number Students	Mean_Achievement	SD in Mean	Students	Mean_Achievement	SD in Mean	
Mathematics	Boys	8304	59.5	25.4	8280	45.3	22.25
	Girls	8670	59.5	25.1	8047	45.3	22.62
	Total	16974	59.4	25.6	16327	45.3	22.44
Nepali	Boys	8586	62.7	24		51.3	
	Girls	8861	64.2	23.5		53.7	
	Total	17447	62.6	24	16789	51.5	26.61

Source: NASA Reports 2012 and 2015

As a whole, the all studies suggest that the socioeconomic status plays a strong role in the educational processes. In this regard, the studies revealed that the educational level of the parents, parent's occupations, involvement of children in house hold chores (more than 4 hours) and also the delay on availability of textbooks have negative effects on student achievement. Moreover, from the equity perspectives the students' assessment reports portrait that except in Nepali subject boys are out-performing girls in all content areas of Mathematics, Science and English subjects. The results are far better in urban areas than in the rural area, and the difference is remarkable. Of the provinces and geographical eco-belts, the difference between the lowest performing and the highest performing province and eco-belt (urban and Kathmandu Valley) is remarkable. The students in the institutional schools have performed better in comparison to community schools. There are wide differences in achievement among the language background and ethnic groups, for example, students from Newari speaking performed better in Mathematics. On the other hand, students with the mother tongues from Rai, Sherpa, Tharu, Limbu and Magar speaking scored lower in Mathematics.

The analysis of the NASA reports shows that, having these achievements within the MOEST system, there are many opportunities to improve in the policy planning and implementation of the quality education in Nepal by taking into account of NASA recommendations. Where, more efforts and resources should be put to the lowest-performing students in the very early grades of schooling. The efforts in the lowest level students at the early grades would most probably raise later their standards in the higher grades too. For this the MOEST should prepare a strategic plan how this would happen and it needs to put a strong positive emphasis, specially focusing to the remarkable supports to the districts of absolutely low achievement level such as Achham, Bardiya, Jumla, Khotang, Mahottari, Rolpa, Saptari, and Udayapur and also to the schools in provinces and eco-belts settings.

Furthermore, the Global Monitoring Report, 2013-14 overviewed the current situation and suggests that it needs to “Monitoring global education targets after 2015” for the “goal on children learning” which is an indispensable part of a future Global Education Monitoring Report (GEMR) framework. Further it presented that focusing only on learning assessments can be misleading if large numbers of children never make it to the grade where skills are tested. With an example of the United Republic of Tanzania, the GMR report reveals that the proportion of children in grade 6 who achieved a minimum standard in reading in 2007 ranged from 80% of the poorest rural girls to 97% of the richest urban boys. However, while 92% of the richest urban boys of grade 6 ages had reached that grade, only 40% of the poorest rural girls had done so. In this regard, the report suggested that “To make sure inequality is overcome by 2030, country plans need to include specific targets so that education participation and learning can be monitored for individual population of different groups and dimensions (Only 8 of 53 countries plan to monitor inequality in learning)” (GMR 2013-14, page 7-8).

3.4 Teachers information at lower basic, upper basic and basic levels

This section presents information on teachers at lower basic, upper basic and basic levels by school type, level, sex and the specific indicators related to the teachers. Teachers are defined as persons whose professional activity involves transmitting knowledge, skills and attitudes, which are required as per the approved curriculum for students enrolled in a formal educational institution.

3.4.1) Total reported number of teachers by sex at lower basic, upper basic and basic levels in all types of schools

The tables 3.25 and 3.26 below present the total number of teachers reported in the Flash I school census 2019-20 at lower basic, upper basic and basic levels in the beginning of the school year 2019-20 in all types of schools (both in all types of community and institutional schools), Community schools and Institutional schools. As a whole, there are 200,177 teachers at lower basic level; 54,401 teachers at upper basic level and 254,578 teachers are at basic level. Of them, the numbers of female teachers are 94,256; 16,769 and 111,325 respectively at lower basic, upper basic and basic levels, which shows both the number of female and male teachers has increased compared to the previous school year. The shares of female teachers are 47.2%, 30.8% and 43.7% (compared to 46.6%, 29.1% and 42.9% in the last school year) at lower basic, upper basic and basic levels respectively. The GIP at lower basic level is 0.90, at upper basic level it is 0.45 and 0.78 at the overall basic level respectively (See Annex: X).

Likewise, out of total number of teachers (table 3.25 and 3.26), the table 3.25 below shows the reported number of teachers in all types of community schools in the beginning of the school year at lower basic, upper basic and basic level. The number of teachers given in the table includes all types of teachers (i.e. teachers working in approved positions, Rahat teachers and teachers hired by the community from their own sources). A total of 187,159 teachers with 74,923 female and 112,236 male teachers were reported for the basic level, of this 149,647 with 66,145 female at lower basic level and 37,512 with 8,778 female at upper basic level (See Annex: X). Out of the total numbers of teachers in community schools, the shares of female teachers are 44.2%, 23.4% and 40.0% (Compared to 43.9%, 22.0% and 39.5% in the last school year) at lower basic, upper basic and basic levels respectively. Here the positive aspect is that the shares of

female teachers at all levels of basic education have improved as compared to the shares of female teachers in the last school year 2018-19.

Likewise, a total of reported number of teachers in all types of institutional schools at lower basic, upper basic and basic levels are 50,530; 16,889 and 67,419 respectively. The shares of female teachers in total number of institutional schools teachers at lower basic, upper basic and basic levels are 56.2%, 47.3% and 54.0% (slightly increased in 55.5%, 45.1% and 52.9% in the last school year) respectively. However, this is higher than the share of female teachers in all types of schools and community schools (Table 26).

Table 3.25 Total number of teachers by levels (based on reporting) and types of schools, 2019-20

School Types	Province	L_Basic Level_1-5			U_Basic Level_6-8			Basic Level_1-8		
		Girls	Boys	Total	Girls	Boys	Total	Girls	Boys	Total
All types of schools	P1	17,302	20,637	37,939	2,723	7,486	10,209	20,025	28,123	48,148
	P2	6,037	14,740	20,777	756	3,542	4,298	6,793	18,282	25,075
	Bagamati	28,614	17,730	46,344	6,497	8,021	14,518	35,111	25,751	60,862
	Gandaki	14,401	12,190	26,591	2,305	4,723	7,028	16,706	16,913	33,619
	Lumbini	16,773	18,926	35,699	2,657	6,241	8,898	19,430	25,167	44,597
	Karnali	3,838	7,847	11,685	671	2,685	3,356	4,509	10,532	15,041
	F_west	7,591	13,551	21,142	1,160	4,934	6,094	8,751	18,485	27,236
	Total	94,556	105,621	200,177	16,769	37,632	54,401	111,325	143,253	254,578
Community Schools	P1	12,026	15,905	27,931	1,422	5,566	6,988	13,448	21,471	34,919
	P2	4,789	11,831	16,620	484	2,913	3,397	5,273	14,744	20,017
	Bagamati	17,660	13,925	31,585	2,688	5,402	8,090	20,348	19,327	39,675
	Gandaki	10,651	10,005	20,656	1,351	3,737	5,088	12,002	13,742	25,744
	Lumbini	11,932	13,916	25,848	1,541	4,596	6,137	13,473	18,512	31,985
	Karnali	3,428	7,292	10,720	578	2,469	3,047	4,006	9,761	13,767
	F_west	5,659	10,628	16,287	714	4,051	4,765	6,373	14,679	21,052
	Total	66,145	83,502	149,647	8,778	28,734	37,512	74,923	112,236	187,159
Institutional Schools	P1	5,276	4,732	10,008	1,301	1,920	3,221	6,577	6,652	13,229
	P2	1,248	2,909	4,157	272	629	901	1,520	3,538	5,058
	Bagamati	10,954	3,805	14,759	3,809	2,619	6,428	14,763	6,424	21,187
	Gandaki	3,750	2,185	5,935	954	986	1,940	4,704	3,171	7,875
	Lumbini	4,841	5,010	9,851	1,116	1,645	2,761	5,957	6,655	12,612
	Karnali	410	555	965	93	216	309	503	771	1,274
	F_west	1,932	2,923	4,855	446	883	1,329	2,378	3,806	6,184
	Total	28,411	22,119	50,530	7,991	8,898	16,889	36,402	31,017	67,419

Table 3.26 Shares of teachers by sex and GPI by types of schools and levels 2019-20

School Types	Province	L_Basic Level_1-5			U_Basic Level_6-8			Basic Level_1-8		
		Girls	Boys	GPI	Girls	Boys	GPI	Girls	Boys	GPI
All types of schools	P1	45.6	54.4	0.84	26.7	73.3	0.36	41.6	58.4	0.71
	P2	29.1	70.9	0.41	17.6	82.4	0.21	27.1	72.9	0.37
	Bagamati	61.7	38.3	1.61	44.8	55.2	0.81	57.7	42.3	1.36
	Gandaki	54.2	45.8	1.18	32.8	67.2	0.49	49.7	50.3	0.99
	Lumbini	47.0	53.0	0.89	29.9	70.1	0.43	43.6	56.4	0.77
	Karnali	32.8	67.2	0.49	20.0	80.0	0.25	30.0	70.0	0.43
	F_west	35.9	64.1	0.56	19.0	81.0	0.24	32.1	67.9	0.47
	Total	47.2	52.8	0.90	30.8	69.2	0.45	43.7	56.3	0.78

School Types	Province	L_Basic Level_ 1-5			U_Basic Level_ 6-8			Basic Level_ 1-8		
		Girls	Boys	GPI	Girls	Boys	GPI	Girls	Boys	GPI
Community Schools	P1	43.1	56.9	0.76	20.3	79.7	0.26	38.5	61.5	0.63
	P2	28.8	71.2	0.40	14.2	85.8	0.17	26.3	73.7	0.36
	Bagamati	55.9	44.1	1.27	33.2	66.8	0.50	51.3	48.7	1.05
	Gandaki	51.6	48.4	1.06	26.6	73.4	0.36	46.6	53.4	0.87
	Lumbini	46.2	53.8	0.86	25.1	74.9	0.34	42.1	57.9	0.73
	Karnali	32.0	68.0	0.47	19.0	81.0	0.23	29.1	70.9	0.41
	F_west	34.7	65.3	0.53	15.0	85.0	0.18	30.3	69.7	0.43
	Total	44.2	55.8	0.79	23.4	76.6	0.31	40.0	60.0	0.67
Institutional Schools	P1	52.7	47.3	1.11	40.4	59.6	0.68	49.7	50.3	0.99
	P2	30.0	70.0	0.43	30.2	69.8	0.43	30.1	69.9	0.43
	Bagamati	74.2	25.8	2.88	59.3	40.7	1.45	69.7	30.3	2.30
	Gandaki	63.2	36.8	1.72	49.2	50.8	0.97	59.7	40.3	1.48
	Lumbini	49.1	50.9	0.97	40.4	59.6	0.68	47.2	52.8	0.90
	Karnali	42.5	57.5	0.74	30.1	69.9	0.43	39.5	60.5	0.65
	F_west	39.8	60.2	0.66	33.6	66.4	0.51	38.5	61.5	0.62
	Total	56.2	43.8	1.28	47.3	52.7	0.90	54.0	46.0	1.17

The table 3.27 below also explains that, the contributions of the respective communities and schools own sources in the management of teachers in community schools are vital. Based on the reporting from the schools, currently 45,705 teachers are hired by the communities besides working at the lower basic level. At upper basic level 10,671 teachers are hired by the communities besides and currently working at the upper basic level. Thus, there is significant community contribution in the teacher provisions, which are 30.5% at lower basic level and 28.4% at upper basic level in the total reported number of the teachers in community schools.

Table 3.27 Total number of teachers in all types of community schools by levels (hired by the community/ schools including PCFs) based on reporting)

Province	Lower basic(1-5)			Upper basic(6-8)			Basic(1-8)		
	Female	Male	Total	Female	Male	Total	Female	Male	Total
Province1	4,784	2,822	7,606	380	1,076	1,456	5,164	3,898	9,062
Province2	1,259	1,811	3,070	108	448	556	1,367	2,259	3,626
Bagamati	9,324	2,370	11,694	1,042	1,476	2,518	10,366	3,846	14,212
Gandaki	4,522	1,702	6,224	466	788	1,254	4,988	2,490	7,478
Lumbini	5,689	3,724	9,413	648	1,392	2,040	6,337	5,116	11,453
Karnali	789	1,365	2,154	183	771	954	972	2,136	3,108
Far-western	2,313	3,231	5,544	289	1,604	1,893	2,602	4,835	7,437
Total	28,680	17,025	45,705	3,116	7,555	10,671	31,796	24,580	56,376

Tables 3.28 and 3.29 below show the numbers of teachers and their shares in all types of community schools based on the numbers of teachers working in approved positions and Rahat positions by levels. Overall, 102,045 teachers with 36,687 female teachers at lower basic level, 25,832 teachers with 5,400 female teachers at upper basic level and 127,877 teachers with 42,087 female teachers at basic level are working in the current school year 2019-20. Out of the total numbers of teachers by levels 36.0% at lower basic, 20.9% at upper basic and 32.9% at basic level are female teachers with 0.56, 0.26 and 0.49 GIPs at lower basic, upper basic and in overall basic level in the current school year (See Annex: X).

Table 3.28 Total number of teachers in all types of community schools by levels (based on approved positions)

Province	Lower basic(1-5)			Upper basic(6-8)			Basic(1-8)		
	Female	Male	Total	Female	Male	Total	Female	Male	Total
Province1	7,170	13,003	20,173	973	4,407	5,380	8,143	17,410	25,553
Province2	3,383	9,759	13,142	342	2,328	2,670	3,725	12,087	15,812
Bagamati	8,227	11,490	19,717	1613	3,889	5,502	9,840	15,379	25,219
Gandaki	6,073	8,281	14,354	873	2,924	3,797	6,946	11,205	18,151
Lumbini	6,059	9,909	15,968	816	3,013	3,829	6,875	12,922	19,797
Karnali	2,508	5,641	8,149	367	1,494	1,861	2,875	7,135	10,010
Far-western	3,267	7,275	10,542	416	2,377	2,793	3,683	9,652	13,335
Total	36,687	65,358	102,045	5,400	20,432	25,832	42,087	85,790	127,877

Table 3.29 Shares of teachers by sex and GPI in community schools of approved and rahat teachers and levels

Province	Lower basic(1-5)			Upper basic(6-8)			Basic(1-8)		
	Female	Male	GPI	Female	Male	GPI	Female	Male	GPI
Province1	35.5	64.5	0.55	18.1	81.9	0.22	31.9	68.1	0.47
Province2	25.7	74.3	0.35	12.8	87.2	0.15	23.6	76.4	0.31
Bagamati	41.7	58.3	0.72	29.3	70.7	0.41	39.0	61.0	0.64
Gandaki	42.3	57.7	0.73	23.0	77.0	0.30	38.3	61.7	0.62
Lumbini	37.9	62.1	0.61	21.3	78.7	0.27	34.7	65.3	0.53
Karnali	30.8	69.2	0.44	19.7	80.3	0.25	28.7	71.3	0.40
Far-western	31.0	69.0	0.45	14.9	85.1	0.18	27.6	72.4	0.38
Total	36.0	64.0	0.56	20.9	79.1	0.26	32.9	67.1	0.49

3.4.2) Proportion of teachers by Dalit and Janajati at basic level

The table 30 present that the Dalits are very under-represented in the teacher workforce as they make up 13% of the population but account for only 6.4% of the total teacher workforce including 6.3% of teachers in community schools and 6.4% of teachers in institutional schools at basic level. Among the 7 province, Gandaki, Lumbini, Karnali and Far-western provinces have the highest share of Dalit teachers than in the other provinces. To make more and equitable participation of teachers from Dalit communities, all tiers of government need to pay ample attention to formulate the policy and programme in this regards(See Annex: X).

Moreover, the following table 30 present that the Janajati teacher at basic level with the disaggregation by level and types of schools, where in total 32.7% at basic level with 33.7% at lower basic and 31.6% at upper basic level. Of the total teacher workforce the shares of Janajati teacher in community schools are 31.2% at basic level with 35.1% at lower basic and 27.3% at upper basic level. Similarly, the shares of Janajati teacher in institutional schools are 35.4% at basic level, 30.1% at lower basic level and 40.7% is at upper basic level, indicate that the shares of Janajati teacher is higher in institutional school than in the community schools. Among the 7 province, province 1 possess the highest share of Janajati teachers at all level of basic education than in the other provinces. In terms of the percentage of female teachers are lower than the male and total percentage of Dalit and Janajati teachers in total number of teachers at basic level.

Table 3.30: percentage of lower and upper basic level Janajati teachers in total number of teachers by type of school, appointment, province and gender (2019/20)

Province		Dalit teachers						Janajati teachers					
		Community		Institutional		Total		Community		Institutional		Total	
		F	T	F	T	F	T	F	T	F	T	F	T
Province 1	L	3.5	4.4	3.8	4.3	3.7	4.4	46.1	53.6	45.8	41.0	45.7	49.5
	U	4.1	3.9	2.8	3.4	3.5	3.6	41.4	41.0	40.6	59.3	40.8	46.4
Province 2	L	4.3	7.5	2.2	3.0	3.2	5.3	29.6	25.6	10.8	7.3	25.7	21.8
	U	2.4	6.1	0.0	2.0	1.2	4.0	22.5	20.3	11.9	13.6	18.8	18.9
Bagamati	L	2.2	2.9	2.6	3.2	2.4	3.0	32.8	43.2	47.5	50.2	38.3	45.3
	U	2.4	3.0	1.8	2.6	2.1	2.8	31.2	35.1	45.2	67.5	39.3	49.2
Gandaki	L	8.7	9.7	8.9	9.5	8.8	9.6	48.7	50.5	44.7	43.0	47.6	48.7
	U	9.7	8.4	5.9	8.3	7.8	8.4	45.3	36.3	40.8	57.2	43.2	41.7
Lumbini	L	5.3	6.6	6.2	6.7	5.7	6.7	33.7	39.7	36.1	32.6	34.0	37.1
	U	6.0	5.0	3.2	5.7	4.6	5.3	32.2	36.0	27.6	43.0	30.1	38.1
Karnali	L	7.3	9.6	10.1	11.7	8.7	10.7	17.6	17.4	24.3	18.1	18.3	17.5
	U	7.3	8.2	4.6	14.2	6.0	11.2	10.6	12.4	13.6	19.2	11.0	13.0
Far Western	L	4.3	7.9	2.8	6.3	3.6	7.1	13.6	15.7	20.6	18.8	15.4	16.3
	U	2.8	5.6	5.2	8.5	4.0	7.1	14.0	10.4	10.1	25.5	12.5	13.7
Total	L	5.1	6.9	5.2	6.4	5.1	6.7	31.7	35.1	32.8	30.1	32.1	33.7
	U	4.9	5.7	3.3	6.4	4.1	6.1	28.2	27.3	27.1	40.7	28.0	31.6
	T	5.0	6.3	4.3	6.4	4.6	6.4	30.0	31.2	30.0	35.4	30.0	32.7

Note: F = female, T = total, L = lower basic, U = upper basic

3.4.3) Student Teacher Ratios at basic level

This section deals with the Student Teacher Ratios (STRs) at basic level by types and levels of schools. This indicator is used to measure the level of human resource inputs in terms of number of teachers in relation to the size of the student/pupil population. It is normally used to compare with established national norms on the number of pupils per teacher for each level or type of school education. It is one of the most common indicators used in the educational planning for the projection of teachers required and also human resource management in the school education especially at the school level.

a) Student Teacher Ratio in all types of schools in Basic Education

Table 3.31 below presents the STR¹¹ for all types of schools by province and levels in the school year 2019-20 at basic level. On average the STR at lower basic level is 18:1, at upper basic level 33:1 and at basic level 21:1 (Compared to 19:1 at lower basic level, 34:1, at upper basic level 22:1 and at basic level in the previous school year). The highest STR at lower basic level is found in the province number 2 with the STR 37:1; while the lowest is in the province number 4 and 3 with the STRs 10:1 and 14:1. Similarly, at the upper basic level the highest STR is in the province number 2 at 68:1 and the lowest is in the province number 4 at 22:1. Likewise, at the basic level, the highest STR is in the province number 2 (42:1) and the lowest is in the province number 4 (13:1). Hence, although the Student Teacher Ratio at all levels has decreased by almost 1%, as in previous years, the analysis shows that more crowded classes are observed in the province 2 at all levels than in other province. It is worth mentioning that the STRs, at the lower basic and basic levels have decreased in the current school year 2019-20 (See Annex X).

Similarly, the table 3.31 below shows the STRs by province for all types of community schools based on the reported number of all types of teachers (i.e. teachers working in the approved positions, Rahat

11 The Student Teacher Ratio (STR) is calculated on the basis of reported number of students and the teachers in all types of schools by level in the school year 2014-015.

Teachers and teachers hired by the community). On average, the STR in community schools is 17:1 at lower basic, 35:1 at upper basic, and 20:1 at basic level (Compared to 19:1 at lower basic, 37:1 at upper basic, and 22:1 at basic level in the previous school year). The data reveals that in the context of community schools the STR needs to be considered seriously taking into account to make all children retain in the system and provide quality basic education to all, especially children from disadvantaged communities. At the lower basic level the highest STR (39:1) is in the province 2 and the lowest (8:1) is in the Gandaki province. Similarly, at both upper basic and basic levels, the highest STR is observed in the province 2 and the lowest one is in the Gandaki province. The data reveals that the STR is highest at all levels of education in community schools compared to the STR in all types of schools (Table 3.31) and that the highest STR is in the province number 2 and the lowest STR is in the Gandaki province (Table 3.31) at all levels of schools in both scenarios (See Annex X). Here, due to the significant contribution of the local level/community to hire the teachers locally has played a vital role to lesion the STRs in community schools at basic education and there will be the different scenarios of the STRs with Government approved/rahat teacher only (see the paragraph below).

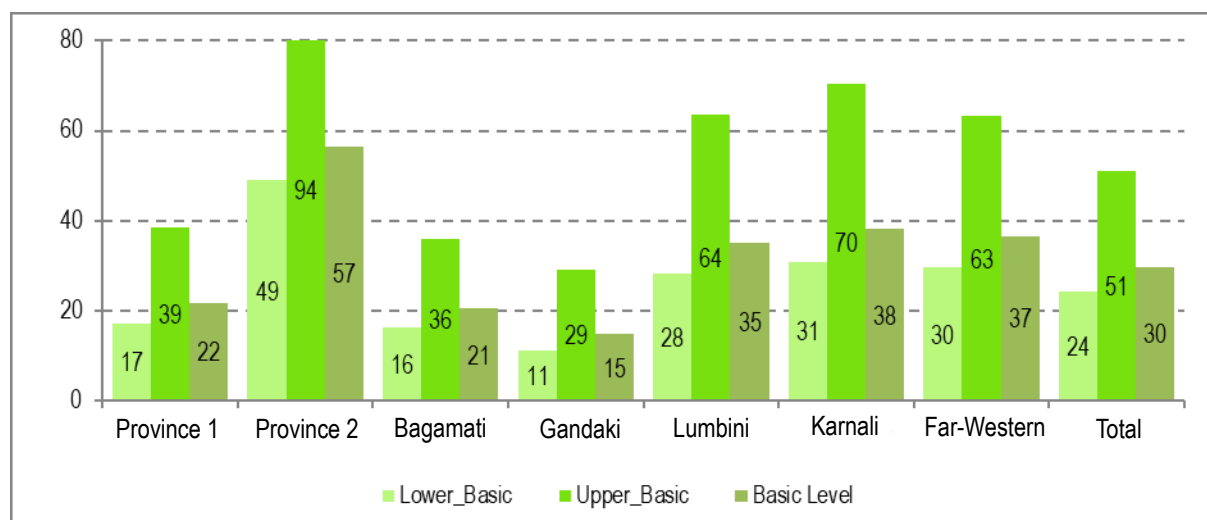
Table 3.31 and figure 3.4 below show the STR for all types of community schools based on the approved positions and Rahat teachers by levels in the school year 2019-20. On average, the STRs at lower basic, upper basic and basic levels are 24:1, 51:1 and 30:1 (Compared to 27:1, 54:1 and 33:1 in the previous school year) respectively. It shows there has been a slight decrease at all levels of basic education than in the previous school years. Again, the province 2 shows the highest STR 49:1; 94:1; and 57:1 at lower basic, upper basic and basic levels, whereas the lowest STR 11:1, 29:1 and 15:1 is found in the Gandaki province at all levels. At the basic level it further illustrates that there are 29 districts (most of these districts are in the Terai belt) with a higher STR than the national average (See Annex X).

As stated above, community contribution to the provision and management of teachers in community schools has been crucial. All the same, in line with the policy to provide quality basic and secondary education to all children, especially the disadvantaged, the government of Nepal has provided support to the community schools based on criteria and availability of funds each year. Basically, funds for both salary and non-salary recurrent and capital activities have been provided to community schools based on the existing physical and academic status of the schools, students and teachers. For the previous 7 years, the government has provided per child funds (PCFs) to the schools where the required number of teachers are not available. Though this support mechanism is temporary in nature, in this context, if we calculate the teacher number based on the current PCF salary funds and add into the existing approved and Rahat number of teachers, the scenario of the STRs (table 3.31 Column: 5-7) will change.

Table 3.31 Student Teacher Ratio by types of schools by level

Province	Total			Community School with all types of teacher			Institutional School			Community School with Approved/Rahat teacher		
	L_Basic Level	U_Basic Level	Basic Level_	L_Basic Level	U_Basic Level	Basic Level_	L_Basic Level	U_Basic Level	Basic Level_	L_Basic Level	U_Basic Level	Basic Level_
Province1	15	29	18	12	30	16	21	27	22	17	39	22
Province2	37	68	42	39	74	45	29	48	32	49	94	57
Bagamati	14	25	16	10	25	13	21	25	22	16	36	21
Gandaki	10	23	13	8	22	11	18	24	19	11	29	15
Lumbini	18	36	22	18	40	22	20	28	22	28	64	35
Karnali	24	42	28	24	43	28	28	28	28	31	70	38
Far-western	19	35	23	19	37	23	19	26	20	30	63	37
Total	18	33	21	17	35	20	21	27	22	24	51	30

Figure 3.4 Student Teacher Ratios in community schools (based on the approved positions of teachers)



3.5 Secondary Education

This section deals with information regarding secondary education (grade 9-12), with disaggregated information with regard to secondary level with grade 9-10, secondary level with grade 11-12 and secondary level combine with grade 9-12 in the school year 2019-20. As up to the school year 2013-14 and before this report refers to Secondary with grades 9-10 and the higher secondary level with grades 11-12. In view of the school restructuring as envisaged in the SSRP 2009-2015 and SSDP 2016/17-2022/23, comprehensive secondary education level refers to Grades 9 to 12.

3.5.1 Enrolment

This section provides information on enrolment by types of schools, gender, castes/ethnicities, disabilities and other enrolment-related indicators at secondary education by level (Grades 9-12). As stated earlier (in basic education) with proper use of electronic-based School Level IEMIS in all schools of the 77 districts and 753 Local Levels, regular follow up and monitoring of the Flash Reporting System at school and local level by the respective person and institution (i.e. Education officers) and also well managed Flash data entry Software with necessary validation rules, the quality of data (with more consistency and accuracy) has improved. In addition, regarding the quality of data, as the CEHRD has upgraded “School Level IEMIS” into Web-based IEMIS from a viewpoint of improving the “School Record Keeping System” at the school level, in the current school year all schools of 753 Local Levels have used this mechanism and submitted their Flash I&II data by using the new mechanism.

3.5.2) Total Enrolment at Secondary level by types of schools

Table 3.32 below show the total enrolment at secondary level with grade 9-10 with 11-12 and secondary level with grade 9-12 in the school year 2019-20. In total 1.7 million (compared to 1.66 million in the last school year) students enrolled in secondary level schooling (grade 9-12) and 0.66 million (0.63 million in the last school year) students in secondary level (grade 11-12) education (See Annex: II). A increased number of enrolments are reported for the current year with 1.3 percent points higher for secondary education (grade 9-10) and 4.8 percent points higher for secondary education (grade 11-12). The reasons behind the increasing trend in student enrolment than in the previous years (especially at the secondary level with grade 11-12) are: increasing trend in population growth rates in the secondary level school age group population. The second one is increasing trends of transition rates from basic level to the secondary level, the third one is expansion on the access of secondary education in remote and disadvantage areas of the country and the fourth one is the because of the policy that have change in curriculum and examination modality (especially for grade 10 examination) that demonstrating enhanced internal efficiency in overall secondary school education system.

Of the 1,040,976 with the 50.3% girl students at secondary level with grade 9-10, 661,642 with the 53.1% girls at secondary level with grade 11-12 in the school year 2019-20. Similarly, of the total enrolment 76.3% (78.7% in the last school year) are in community schools while 246,791 with the 42.3% girls (42.0% in the last school year) are in institutional schools. Similarly, of the of the total 661,642 students at secondary level with grade 11-12, 427,259 with the 52.6% girl students at secondary level (grade 11-12), and 1,221,444 (with grade 9-12) with the 52.7% girls 64.6% (70.0% in the last school year) are in community schools while 234,383 (42.3% girls) at secondary level with grade 9-10 and secondary level (with grade 11-12) 481,174 (53.8% girls) are in institutional schools.

The data shows more girls than boys enrolled in all levels of the secondary education in community schools, while in institutional schools except in secondary level with grade 11-12 significantly more boys than girls students. The higher proportion of boys highlights the higher transfer of boys students as the preference of private schools. Overall, the shares of girls at secondary level have remained more than 50.0% in the current school year as in the previous school years.

Table 3.32: Number of students at secondary level enrolled by level and type of school (2019-20)

School Types	Province	Secondary Level_9-10			Secondary Level_11-12			Secondary Level_9-10		
		Girls	Boys	Total	Girls	Boys	Total	Girls	Boys	Total
Total	P1	92,599	87,697	180,296	63,522	52,511	116,033	156,121	140,208	296,329
	P2	78,214	87,780	165,994	34,689	32,720	67,409	112,903	120,500	233,403
	Bagamati	109,698	110,403	220,101	106,862	87,202	194,064	216,560	197,605	414,165
	Gandaki	50,563	49,674	100,237	36,069	35,352	71,421	86,632	85,026	171,658
	Lumbini	90,377	88,383	178,760	53,460	51,332	104,792	143,837	139,715	283,552
	Karnali	40,325	37,041	77,366	21,505	20,632	42,137	61,830	57,673	119,503
	F_west	61,409	56,813	118,222	34,988	30,798	65,786	96,397	87,611	184,008
	Total	523,185	517,791	1,040,976	351,095	310,547	661,642	874,280	828,338	1,702,618
Comm- unity	P1	71,872	61,695	133,567	43,310	34,680	77,990	115,182	96,375	211,557
	P2	71,091	74,177	145,268	27,209	26,276	53,485	98,300	100,453	198,753
	Bagamati	67,039	56,859	123,898	40,970	36,319	77,289	108,009	93,178	201,187
	Gandaki	39,515	35,339	74,854	26,758	25,271	52,029	66,273	60,610	126,883
	Lumbini	74,106	65,325	139,431	38,756	35,422	74,178	112,862	100,747	213,609
	Karnali	38,978	34,948	73,926	20,401	19,900	40,301	59,379	54,848	114,227
	F_west	56,106	47,135	103,241	27,506	24,481	51,987	83,612	71,616	155,228
	Total	418,707	375,478	794,185	224,910	202,349	427,259	643,617	577,827	1,221,444
Institu- tional	P1	20,727	26,002	46,729	20,212	17,831	38,043	40,939	43,833	84,772
	P2	7,123	13,603	20,726	7,480	6,444	13,924	14,603	20,047	34,650
	Bagamati	42,659	53,544	96,203	65,892	50,883	116,775	108,551	104,427	212,978
	Gandaki	11,048	14,335	25,383	9,311	10,081	19,392	20,359	24,416	44,775
	Lumbini	16,271	23,058	39,329	14,704	15,910	30,614	30,975	38,968	69,943
	Karnali	1,347	2,093	3,440	1,104	732	1,836	2,451	2,825	5,276
	F_west	5,303	9,678	14,981	7,482	6,317	13,799	12,785	15,995	28,780
	Total	104,478	142,313	246,791	126,185	108,198	234,383	230,663	250,511	481,174

Table 3.33 below shows the grade-wise composition of enrolment at secondary level (grade 9-12). The grade-wise enrolment at the secondary level shows that the trend of the highest share of Grade Nine in total enrolment of the grade 9-12 is continuing. However, the grade-wise composition of enrolment shows a positive sign, indicating that the difference of shares within the overall secondary (grade 9-12) level's grades is narrowing down (i.e. 32.4% in Grade Nine and 18.8% in Grade Twelve in the current school year (See Annex: II). The continuous progress in grade-wise higher promotion, and lower repetition and drop-out rates seems to contribute to narrow the gaps in the share of enrolment among all grades of the secondary education level.

Table 3. 33: Number of secondary level students enrolled by grade, type of school and gender (2019-20)

School Types	Province	Grade 9		Grade 10		Total 9-10		Grade 11		Grade 12		Total 11-12	
		G	Total	G	Total	G	Total	G	Total	G	Total	G	Total
Total	P1	48,414	95,184	44,185	85,112	92,599	180,296	33,148	61,321	30,374	54,712	63,522	116,033
	P2	41,731	88,946	36,483	77,048	78,214	165,994	17,072	33,868	17,617	33,541	34,689	67,409
	Bagamati	57,238	115,652	52,460	104,449	109,698	220,101	54,802	99,692	52,060	94,372	106,862	194,064
	Gandaki	26,111	52,368	24,452	47,869	50,563	100,237	18,441	36,313	17,628	35,108	36,069	71,421
	Lumbini	47,785	95,648	42,592	83,112	90,377	178,760	27,231	53,106	26,229	51,686	53,460	104,792
	Karnali	21,223	41,220	19,102	36,146	40,325	77,366	11,170	22,239	10,335	19,898	21,505	42,137
	F_west	32,727	63,294	28,682	54,928	61,409	118,222	17,852	34,752	17,136	31,034	34,988	65,786
	Total	275,229	552,312	247,956	488,664	523,185	1,040,976	179,716	341,291	171,379	320,351	351,095	661,642
Comm-unity	P1	37,879	71,417	33,993	62,150	71,872	133,567	22,424	41,094	20,886	36,896	43,310	77,990
	P2	37,969	78,092	33,122	67,176	71,091	145,268	13,306	26,833	13,903	26,652	27,209	53,485
	Bagamati	35,794	66,990	31,245	56,908	67,039	123,898	21,277	40,395	19,693	36,894	40,970	77,289
	Gandaki	20,620	39,622	18,895	35,232	39,515	74,854	13,648	26,817	13,110	25,212	26,758	52,029
	Lumbini	39,605	75,831	34,501	63,600	74,106	139,431	20,146	38,916	18,610	35,262	38,756	74,178
	Karnali	20,521	39,408	18,457	34,518	38,978	73,926	10,565	21,271	9,836	19,030	20,401	40,301
	F_west	30,065	55,773	26,041	47,468	56,106	103,241	13,755	27,318	13,751	24,669	27,506	51,987
	Total	222,453	427,133	196,254	367,052	418,707	794,185	115,121	222,644	109,789	204,615	224,910	427,259
Institu-tional	P1	10,535	23,767	10,192	22,962	20,727	46,729	10,724	20,227	9,488	17,816	20,212	38,043
	P2	3,762	10,854	3,361	9,872	7,123	20,726	3,766	7,035	3,714	6,889	7,480	13,924
	Bagamati	21,444	48,662	21,215	47,541	42,659	96,203	33,525	59,297	32,367	57,478	65,892	116,775
	Gandaki	5,491	12,746	5,557	12,637	11,048	25,383	4,793	9,496	4,518	9,896	9,311	19,392
	Lumbini	8,180	19,817	8,091	19,512	16,271	39,329	7,085	14,190	7,619	16,424	14,704	30,614
	Karnali	702	1,812	645	1,628	1,347	3,440	605	968	499	868	1,104	1,836
	F_west	2,662	7,521	2,641	7,460	5,303	14,981	4,097	7,434	3,385	6,365	7,482	13,799
	Total	52,776	125,179	51,702	121,612	104,478	246,791	64,595	118,647	61,590	115,736	126,185	234,383

The following table 3.34 presents the number of students by types of religious schools and province in the school year 2019-20. Of the total 794,185 (Table 3.34) students at secondary level (grade 9-10) in all types of the community schools enrolled in the school year 2019-20, in total 2,919 (with 49.9% girls) students in Madarsa, 114 (15.8% girls) in Gumba/Bihar and 2,153 (23.0% girls) students in Ashram/Gurukul were enrolled at secondary level with grade 9-10. Similarly, Of the total 427,259 (Table 3.34) students at secondary level with grade 11-12 in all types of the community schools enrolled in the school year 2019-20, in total 1,006 (with 49.5% girls) students in Madarsa and 1,634 (with none of the girl student) in Ashram/Gurukul were enrolled at secondary level with grade 11-12, where there is no student reported in the Gumba/Bihar school for this level.

Among the province, only the Lumbini, 1 and 2 have reported number of students in Madarsa school. For Gumba/Bihar only the Bagamati province reported the number of students and for the Ashram/Gurukul schools except province 2 and Karnali province all other province reported the number of students in the school year 2019-20. Here, from the planning point of view the interventions to supports the religious schools will be vary by province to province.

Table 3.34: Number of students at secondary level enrolled by level in religious school (2019-20)

School Types	Province	Secondary Level_9-10			Secondary Level_11-12			Secondary Level_9-12		
		Girls	Boys	Total	Girls	Boys	Total	Girls	Boys	Total
Madarsa	P1	356	360	716	308	306	614	664	666	1,330
	P2	300	323	623	0	0	0	300	323	623
	Bagamati	0	0	0	0	0	0	0	0	0
	Gandaki	0	0	0	0	0	0	0	0	0
	Lumbini	800	780	1,580	190	202	392	990	982	1,972
	Karnali	0	0	0	0	0	0	0	0	0
	F_west	0	0	0	0	0	0	0	0	0
	Total	1,456	1,463	2,919	498	508	1,006	1,954	1,971	3,925
Gumba/ Vihar	P1	0	0	0	0	0	0	0	0	0
	P2	0	0	0	0	0	0	0	0	0
	Bagamati	18	96	114	0	0	0	18	96	114
	Gandaki	0	0	0	0	0	0	0	0	0
	Lumbini	0	0	0	0	0	0	0	0	0
	Karnali	0	0	0	0	0	0	0	0	0
	F_west	0	0	0	0	0	0	0	0	0
	Total	18	96	114	0	0	0	18	96	114
Ashram/ Gurukul	P1	143	546	689	0	494	494	143	1,040	1,183
	P2	0	0	0	0	0	0	0	0	0
	Bagamati	44	200	244	0	152	152	44	352	396
	Gandaki	154	476	630	0	532	532	154	1,008	1,162
	Lumbini	157	388	545	0	418	418	157	806	963
	Karnali	0	0	0	0	0	0	0	0	0
	F_west	11	34	45	0	38	38	11	72	83
	Total	509	1,644	2,153	0	1,634	1,634	509	3,278	3,787

3.5.3 Dalit, Janajati, and Other enrolments at secondary education by level

This section presents the details of enrolments at secondary level with the disaggregated information by castes, ethnicities and disadvantage communities of students and types of schools in the school year 2019-20.

a) Dalit and Janajati enrolments at secondary education levels

Tables 3.35 and 3.36 below show the enrolment of Dalit and Janajati students at secondary level with grade 9-10 and secondary level with grade 11-12 by types of schools and their shares in the total enrolment. The overall, shares of the Dalit is 12.3% at secondary level with grade 9-10, 8.7% at secondary level with grade 11-12 and 10.9% at secondary level with grade 9-12, whereas, the share of Janajati students at these levels are 37.6% at secondary (grade 9-10) level, 38.1% at secondary level (grade 11-12) and 37.8% at secondary level with grade 9-12. At the secondary level (grade 9-10) out of the total enrolment the enrolment share of Dalit student is 14.8% in community school and 4.4% in institutional school, whereas their shares at secondary level (grade 11-12) are 11.7% in community schools and 3.4% in institutional schools. When compared to the last year's status of Dalit student shares in total students, as mentioned in the analysis of the total student enrolment there is a slight increase at all secondary levels in the current school year.

Similarly, table 3.35 and 3.36 below depict the status of Janajati students in total students by levels. Compared to the share of Janajati enrolment in the previous school year, the share of enrolment in the total students enrolment at secondary level (grade 9-10) has decreased by 2.3 percent points in the current school year (i.e. from 39.9% from 2018 to 37.6% in the current school year 2019), whereas at the secondary level with grade 11-12 it has significantly increased than in the previous school year. Of the total at secondary level (grade 9-10), the share of Janajati students in community schools is 38.1% and 36.0% in institutional schools. Correspondingly, there has been an increase at both secondary levels (from 37.8% to 38.1% and from 23.2% to 41.3%), of this the share of Janajati students is at 39.2% in community schools and 34.2% in institutional schools at secondary level with grade 9-12. (See Annex: III). In total, there is gender parity with girls making up 10.8% of Dalit and 39.2% of Janajati enrolments in secondary level (grade 9-12).

Table 3.35: Number of Dalit and Janajati students enrolled in secondary education by level, type of school and province

School Types	Province	Secondary level_9-10				Secondary level_11-12				Secondary level_9-12			
		Dalit		Janajati		Dalit		Janajati		Dalit		Janajati	
		G	Total	G	Total	G	Total	G	Total	G	Total	G	Total
Total	P1	8,531	16,102	49,469	93,691	4,616	8,381	31,528	56,237	13,147	24,483	80,997	149,928
	P2	10,143	22,830	16,631	32,839	1,852	4,546	6,730	11,775	11,995	27,376	23,361	44,614
	Bagamati	7,424	14,173	59,270	114,967	6,346	11,331	53,859	97,317	13,770	25,504	113,129	212,284
	Gandaki	10,035	19,351	22,303	43,589	6,057	11,792	14,879	29,007	16,092	31,143	37,182	72,596
	Lumbini	11,967	23,046	39,678	75,816	5,225	10,413	22,197	40,820	17,192	33,459	61,875	116,636
	Karnali	7,463	14,108	5,210	9,816	2,247	4,712	2,330	4,461	9,710	18,820	7,540	14,277
	F_west	9,639	18,706	11,292	20,379	3,069	6,704	7,388	12,398	12,708	25,410	18,680	32,777
	Total	65,202	128,316	203,853	391,097	29,412	57,879	138,911	252,015	94,614	186,195	342,764	643,112
Comm- unity	P1	7,790	14,345	41,255	75,551	4,226	7,250	25,173	44,245	12,016	21,595	66,428	119,796
	P2	9,959	22,134	15,476	30,046	1,732	4,337	6,625	11,595	11,691	26,471	22,101	41,641
	Bagamati	6,266	11,486	40,233	73,079	4,700	8,105	27,008	49,195	10,966	19,591	67,241	122,274
	Gandaki	9,138	17,145	17,522	32,800	5,451	10,376	11,600	22,387	14,589	27,521	29,122	55,187
	Lumbini	11,064	20,711	34,465	63,400	4,589	8,919	18,838	34,102	15,653	29,630	53,303	97,502
	Karnali	7,409	13,985	5,107	9,575	2,222	4,674	2,251	4,343	9,631	18,659	7,358	13,918
	F_west	9,373	17,758	10,318	17,841	2,787	6,135	6,197	10,516	12,160	23,893	16,515	28,357
	Total	60,999	117,564	164,376	302,292	25,707	49,796	97,692	176,383	86,706	167,360	262,068	478,675
Institu- tional	P1	741	1,757	8,214	18,140	390	1,131	6,355	11,992	1,131	2,888	14,569	30,132
	P2	184	696	1,155	2,793	120	209	105	180	304	905	1,260	2,973
	Bagamati	1,158	2,687	19,037	41,888	1,646	3,226	26,851	48,122	2,804	5,913	45,888	90,010
	Gandaki	897	2,206	4,781	10,789	606	1,416	3,279	6,620	1,503	3,622	8,060	17,409
	Lumbini	903	2,335	5,213	12,416	636	1,494	3,359	6,718	1,539	3,829	8,572	19,134
	Karnali	54	123	103	241	25	38	79	118	79	161	182	359
	F_west	266	948	974	2,538	282	569	1,191	1,882	548	1,517	2,165	4,420
	Total	4,203	10,752	39,477	88,805	3,705	8,083	41,219	75,632	7,908	18,835	80,696	164,437

Table 3.36: Percentage of Dalit and Janajati students enrolled in secondary education by level, type of school and province (2019-20)

School Types	Province	Secondary level_9-10				Secondary level_11-12				Secondary level_9-12			
		Dalit		Janajati		Dalit		Janajati		Dalit		Janajati	
		G	Total	G	Total	G	Total	G	Total	G	Total	G	Total
Total	P1	9.2	8.9	53.4	52.0	7.3	7.2	49.6	48.5	8.4	8.3	51.9	50.6
	P2	13.0	13.8	21.3	19.8	5.3	6.7	19.4	17.5	10.6	11.7	20.7	19.1
	Bagamati	6.8	6.4	54.0	52.2	5.9	5.8	50.4	50.1	6.4	6.2	52.2	51.3
	Gandaki	19.8	19.3	44.1	43.5	16.8	16.5	41.3	40.6	18.6	18.1	42.9	42.3
	Lumbini	13.2	12.9	43.9	42.4	9.8	9.9	41.5	39.0	12.0	11.8	43.0	41.1
	Karnali	18.5	18.2	12.9	12.7	10.4	11.2	10.8	10.6	15.7	15.7	12.2	11.9
	F_west	15.7	15.8	18.4	17.2	8.8	10.2	21.1	18.8	13.2	13.8	19.4	17.8
	Total	12.5	12.3	39.0	37.6	8.4	8.7	39.6	38.1	10.8	10.9	39.2	37.8

School Types	Province	Secondary level_9-10				Secondary level_11-12				Secondary level_9-12			
		Dalit		Janajati		Dalit		Janajati		Dalit		Janajati	
		G	Total	G	Total	G	Total	G	Total	G	Total	G	Total
Community	P1	10.8	10.7	57.4	56.6	9.8	9.3	58.1	56.7	10.4	10.2	57.7	56.6
	P2	14.0	15.2	21.8	20.7	6.4	8.1	24.3	21.7	11.9	13.3	22.5	21.0
	Bagamati	9.3	9.3	60.0	59.0	11.5	10.5	65.9	63.7	10.2	9.7	62.3	60.8
	Gandaki	23.1	22.9	44.3	43.8	20.4	19.9	43.4	43.0	22.0	21.7	43.9	43.5
	Lumbini	14.9	14.9	46.5	45.5	11.8	12.0	48.6	46.0	13.9	13.9	47.2	45.6
	Karnali	19.0	18.9	13.1	13.0	10.9	11.6	11.0	10.8	16.2	16.3	12.4	12.2
	F_west	16.7	17.2	18.4	17.3	10.1	11.8	22.5	20.2	14.5	15.4	19.8	18.3
	Total	14.6	14.8	39.3	38.1	11.4	11.7	43.4	41.3	13.5	13.7	40.7	39.2
Institutional	P1	3.6	3.8	39.6	38.8	1.9	3.0	31.4	31.5	2.8	3.4	35.6	35.5
	P2	2.6	3.4	16.2	13.5	1.6	1.5	1.4	1.3	2.1	2.6	8.6	8.6
	Bagamati	2.7	2.8	44.6	43.5	2.5	2.8	40.8	41.2	2.6	2.8	42.3	42.3
	Gandaki	8.1	8.7	43.3	42.5	6.5	7.3	35.2	34.1	7.4	8.1	39.6	38.9
	Lumbini	5.5	5.9	32.0	31.6	4.3	4.9	22.8	21.9	5.0	5.5	27.7	27.4
	Karnali	4.0	3.6	7.6	7.0	2.3	2.1	7.2	6.4	3.2	3.1	7.4	6.8
	F_west	5.0	6.3	18.4	16.9	3.8	4.1	15.9	13.6	4.3	5.3	16.9	15.4
	Total	4.0	4.4	37.8	36.0	2.9	3.4	32.7	32.3	3.4	3.9	35.0	34.2

b) Percentage of girls and boys and gender parity indexes in enrolment at secondary levels by social groups.

The Gender Parity Index (GPI) explains the ratio of female to male values (or male to female in certain cases) of a given indicator. A GPI of 1 indicates parity between sexes; a GPI above or below 1 indicates a disparity in favor of one sex over the other. For gender parity to exist, the GPI value should be within the range of 0.97 and 1.03. The following table 3.37 and explains and measure the progress towards gender equity in enrolment in the secondary education by total, Dalit and Janajati categories and level based on the shares of the Girls and Boys students in total number of students in the school year 2019-20. The shares of enrolment in total, Dalit and Janajati girls are 50.3%, 50.8% and 52.1% at secondary level (grade 9-10), whereas the shares total, Dalit and Janajati girls at secondary level (grade 11-12) are 53.1%, 50.8% and 55.1%, and at the secondary level with grade 9-12 the share of girls' students are 51.3%, 50.8% and 53.3% in the school year 2019-20. It clearly demonstrates that in the total enrolment the gender parity has been achieved at all level of the secondary education in all types of enrolment in the school year 2019-20 (for instance, 1.06 for total, 1.03 for Dalit and 1.14 for Janajati students at over all secondary level with grade 9-12). It explains the GPI in enrolment at all levels and social categories has been achieved in all provinces except in province 2. The GPI for Janajati students is slightly higher at all levels of the secondary education in the school year 2019-20.

Table 3.37 Percentages of students by sex and Gender Parity Index (GPI) in total and social groups

School Types	Province	Secondary level_9-10			Secondary level_11-12			Secondary level_9-12		
		Girls	Boys	Total	Girls	Boys	Total	Girls	Boys	Total
Total	P1	51.4	48.6	1.06	54.7	45.3	1.21	52.7	47.3	1.11
	P2	47.1	52.9	0.89	51.5	48.5	1.06	48.4	51.6	0.94
	Bagamati	49.8	50.2	0.99	55.1	44.9	1.23	52.3	47.7	1.10
	Gandaki	50.4	49.6	1.02	50.5	49.5	1.02	50.5	49.5	1.02
	Lumbini	50.6	49.4	1.02	51.0	49.0	1.04	50.7	49.3	1.03
	Karnali	52.1	47.9	1.09	51.0	49.0	1.04	51.7	48.3	1.07
	F_west	51.9	48.1	1.08	53.2	46.8	1.14	52.4	47.6	1.10
	Total	50.3	49.7	1.01	53.1	46.9	1.13	51.3	48.7	1.06

School Types	Province	Secondary level_9-10			Secondary level_11-12			Secondary level_9-12		
		Girls	Boys	Total	Girls	Boys	Total	Girls	Boys	Total
Dalit	P1	53.0	47.0	1.13	55.1	44.9	1.23	53.7	46.3	1.16
	P2	44.4	55.6	0.80	40.7	59.3	0.69	43.8	56.2	0.78
	Bagamati	52.4	47.6	1.10	56.0	44.0	1.27	54.0	46.0	1.17
	Gandaki	51.9	48.1	1.08	51.4	48.6	1.06	51.7	48.3	1.07
	Lumbini	51.9	48.1	1.08	50.2	49.8	1.01	51.4	48.6	1.06
	Karnali	52.9	47.1	1.12	47.7	52.3	0.91	51.6	48.4	1.07
	F_west	51.5	48.5	1.06	45.8	54.2	0.84	50.0	50.0	1.00
	Total	50.8	49.2	1.03	50.8	49.2	1.03	50.8	49.2	1.03
Janajati	P1	52.8	47.2	1.12	56.1	43.9	1.28	54.0	46.0	1.18
	P2	50.6	49.4	1.03	57.2	42.8	1.33	52.4	47.6	1.10
	Bagamati	51.6	48.4	1.06	55.3	44.7	1.24	53.3	46.7	1.14
	Gandaki	51.2	48.8	1.05	51.3	48.7	1.05	51.2	48.8	1.05
	Lumbini	52.3	47.7	1.10	54.4	45.6	1.19	53.0	47.0	1.13
	Karnali	53.1	46.9	1.13	52.2	47.8	1.09	52.8	47.2	1.12
	F_west	55.4	44.6	1.24	59.6	40.4	1.47	57.0	43.0	1.33
	Total	52.1	47.9	1.09	55.1	44.9	1.23	53.3	46.7	1.14

c) Enrolment at secondary levels by disadvantaged Janajati

From the beginning of the implementation of EFA the government has given high priority to ensure universal access, participation and retention of all children from various disadvantaged population groups in the school education at local level. For this, there have been different interventions to benefit the targeted groups of disadvantaged students (such as girls students, students from the disadvantaged communities and children from all sorts of disabilities) based on the EMIS data presented in each district's Annual Strategic Implementation Plan (ASIP) associated with Annual Work Plan and Budget (AWPB).

Regarding the students from the disadvantage communities, the tables 3.38 below presents the status of Janajati students from extremely disadvantage and deprived groups at lower and upper basic levels in the school year 2019-20. Based on the category of 59 Janajati population groups into 5 categories by the Nepal Adibasi Janajati Maha Sangha in 2003 (2060), the CEHRD has continued to capture the enrolment data of extremely disadvantage and deprived ethnic groups classified as extremely-deprived groups. In the school year 2019-20 the EMIS records 6657 students with 4,093 (61.5%) Girls students in secondary level (grade 9-10) from the most disadvantaged Janajati groups (Table 3.38). Similarly, at secondary level (grade 11-12) the total number of students of this category is 4,621 with 1,198 (25.9%) girls in the school year 2019-20. However, this data is according to the last names supplied and recorded in the EMIS. As stated in the basic education the issue here also is that some members of these communities give different names to avoid being identified as belonging to a marginalized group due to stigma and possible discrimination. For example, Hayus are disadvantaged Janajatis; but members of this group often identify themselves as Gurung, which would mean they wouldn't be included in these statistics. This suggests the need to ascertain the actual caste or ethnic identity of students.

Table 3.38: Number of disadvantaged Janajati students enrolled in secondary education by casts/ethnicity group, level and gender (2019-20)

Cast/ Ethnicities	Province wise disadvantage cast/ethnicities student at secondary level (G9-10)								Province wise disadvantage cast/ethnicities student at secondary level (G11-12)							
	P1	P2	Bag mati	Gan daki	Lumbini	Karnali	F_ West	Total	P1	P2	Bag mati	Gan daki	Lumbini	Karnali	F_ West	Total
Bankaria	0	0	2	0	0	0	0	2	0	0	0	0	0	0	0	0
Baramu	0	0	0	0	0	0	0	0	0	0	0	0	0	0	0	0
Bote	0	0	4	28	3	0	0	35	0	0	2	22	2	0	0	26

Cast/ Ethnicities	Province wise disadvantage cast/ethnicities student at secondary level (G9-10)								Province wise disadvantage cast/ethnicities student at secondary level (G11-12)							
	P1	P2	Bag mati	Gan daki	Lumbini	Karnali	F_ West	Total	P1	P2	Bag mati	Gan daki	Lumbini	Karnali	F_ West	Total
Chepang/Praja	0	0	6	55	1	0	0	62	0	0	2	43	1	0	0	46
Danuwar	4	1	39	100	30	2	0	176	4	1	31	79	20	1	0	136
Dhanuk	3	1	60	158	55	6	1	284	2	1	47	118	44	3	1	216
Hayu	2	7	711	72	1	0	0	793	2	7	432	64	0	0	0	505
Jhagad	2	9	995	103	2	0	0	1111	2	9	595	86	1	0	0	693
Kisan	319	76	352	0	2	0	0	749	252	58	288	0	2	0	0	600
Kusunda	521	114	491	1	2	0	0	1129	397	98	402	1	1	0	0	899
Lopcha	4	106	2	0	0	0	322	434	2	82	0	0	0	0	149	233
Majhi	5	194	5	0	1	0	464	669	3	150	1	0	1	0	222	377
Meche	3	0	139	0	0	0	0	142	0	0	111	0	0	0	0	111
Mushibadiya	2	3	211	1	0	0	0	217	0	3	178	1	0	0	0	182
Raji	20	0	1	0	0	0	0	21	14	0	1	0	0	0	0	15
Raute	29	0	0	0	0	0	0	29	18	0	0	0	0	0	0	18
Satar	8	0	0	296	7	0	0	311	5	0	0	218	7	0	0	230
Singsa	13	0	2	463	12	0	0	490	8	0	2	312	12	0	0	334
Siyar	0	0	0	0	1	0	0	1	0	0	0	0	0	0	0	0
Surel	0	0	0	0	2	0	0	2	0	0	0	0	0	0	0	0
Thami	0	0	0	0	0	0	0	0	0	0	0	0	0	0	0	0
Thunam	0	0	0	0	0	0	0	0	0	0	0	0	0	0	0	0
Bantar	719	180	1342	103	52	83	44	2523								
Total	935	511	3020	1277	119	8	787	6657	709	409	2092	944	91	4	372	4621
Total Girls	967	245	1813	562	78	77	351	4093	24	84	549	354	37	2	148	1198

d) Enrolment by major types of disabilities at secondary education by levels

Table 3.39 below shows the status of students with major types of disabilities (physical: disabilities on the mobility of physical parts, intellectually impaired: includes students with psychological difficulties, intellectual limitations and autism, hearing impaired: students who are profoundly deaf and students with limited hearing and also use sign language for conversation, blind: visually impaired or students who are not able to see and make differences between size and color of any objects, low vision: with limited vision or students who are not able to see and read the E-chart/Vision chart from 10 yard, deaf and blind: both visually and hearing impaired students, and vocal and speech-related disability respectively) at secondary education by levels in the school year 2019-20, which is a major part of the targeted intervention in school education. In total 13,793 students at secondary level (grade 9-10) and 1,355 students at secondary level with grade 11-12 were reported as having a disability. This suggests that due to the lack of proper care of these students, many students with a disability drop out as they progress through the grades (See Annex: IV).

The overall enrolment percentages of students by types of major disabilities in total enrolment at secondary level with grade 9-10, secondary level with grade 11-12 and secondary level with grade 9-12 are 1.3%, 0.2% and 0.9% respectively. Of them (13,793 in total) at secondary level (G 9-10), 58.2%, 4.5%, 8.2%, 3.4%, 18.0%, 0.2% and 7.2 have a physical (disabilities on the mobility of physical parts), intellectually impaired (includes students with psychological difficulties, intellectual limitations and autism), hearing impaired (students who are profoundly deaf and students with limited hearing and also use sign language for conversation), blind (visually impaired or students who are not able to see and make differences between size and color of any objects), low vision (with limited vision or students who are not able to see and read

the E-chart/Vision chart from 10 yard), deaf and blind (both visually and hearing impaired students), and vocal and speech-related disability respectively.

In the same way, out of the total 12,209 students with a disability secondary level (G 11-12), 32.2%, 3.1%, 6.7, 3.0% 3.1%, 0.0% and 52.0% students have a physical, mental, deaf, blind, low vision, deaf and blind, and vocal and speech-related disability respectively. Among the province the Lumbini has the highest number of students with disabilities followed by the Bagamati province and Far-western province at secondary level with grade 9-10 whereas, at the secondary level with grade 11-12 the number of students with disability is in Karnali province followed by Bagamati province, province 1 and 5 respectively in the school year 2019-20 (See Annex: IV).

Table 3.39 Total number of students by major types of disabilities at lower basic, upper basic and basic levels

Province	Students by types of disabilities at secondary level (G9-10)								Students by types of disabilities at secondary level (G11-12)							
	1	2	3	4	5	6	7	Total	1	2	3	4	5	6	7	Total
P1	693	110	249	68	227	4	112	1,463	61	5	1	9	10	0	91	177
P2	260	28	25	66	74	0	60	513	9	1	5	4	0	0	20	39
Bagamati	1,268	102	215	87	482	0	414	2,568	91	13	41	3	9	0	183	340
Gandaki	822	120	334	54	369	4	112	1,815	36	10	17	10	15	0	100	188
Lumbini	2,615	122	154	51	353	2	146	3,443	35	10	25	10	3	0	88	171
Karnali	1,316	50	67	73	200	4	28	1,738	167	2	1	1	3	0	175	349
F_West	1,047	86	89	73	781	8	169	2,253	37	1	1	3	2	0	47	91
Total	8,021	618	1,133	472	2,486	22	1,041	13,793	436	42	91	40	42	0	704	1,355

Note: Types of disabilities: 1) Physical (affecting mobility), 2) Intellectually impaired 3) Hearing impaired 4) Visually impaired 5) Low Vision 6) Hearing and Visually impaired 7) Vocal and speech related disabilities

3.5.4) Gross and Net Enrolment Rates, and Gender Parity Index (GER, NER and GPI) in secondary education by levels

The GER is an indicator related to total enrolment at a specific level of education, regardless of age, expressed as a percentage of the eligible official school-age population¹² corresponding to the same level of education in a given school year. This indicator is widely used to show the general level of participation in a given level of education. Likewise, the NER is an indicator related to total enrolment of the official age-group for a given level of education expressed as a percentage of the corresponding population. The NER gives a more precise measurement of the extent of participation of children belonging to the official school age in a given level of education. In practice, a high NER denotes a high degree of participation by the official school-age population. The highest theoretical value is 100%. Increasing trends can be considered as reflecting improving participation at the specified level of education. When the NER is compared with the GER, the difference between the two ratios highlights the incidence of under-aged and over-aged enrolment. In the school education, the GER is widely used for the planning to implement educational activities and also to project future requirements for the improvement of school education.

The table 3.40 below shows the level wise status of Gross Enrolment Rate (GER) and Net Enrolment Rate (NER) of students at secondary education by level in the school year 2019-20. This report is does not covered the students enrolled in the TEVT system and there is an initiation to link the database of TEVT

¹² Regarding the population used in the calculation of enrolment rates (GER/NER), the same methods were applied as stated in earlier footnotes in the analysis of GIR and NIR.

with EMIS, once it happened then the calculation will make accordingly. Based on the data presented in the table 3.40, the overall GER at secondary level with grade 9-10 is 94.6% (Compared to 91.6% in the previous year) with 94.9% for girls and 94.2% for boys. The overall NER at secondary level with grade 9-10 is 69.0% (68.1% in the last school year) with 69.3% and 68.7% for girls and boys respectively. When compared with the status of the last year school year, the NERs for both girls and boys as well as the total have slightly increased in the school year 2019-20. The present status of NER suggests that approximately 31.0% of 13-14 years' age group children are not enrolled in this level, some of the may be in upper basic level as an over age students and some of this population are out of formal secondary level with grade 9-10 schooling. The table 3.40 further shows that the total GER at secondary level with grade 11-12 is 51.5% (Compare to 45.0% in the last school year) with GER of 53.1% for girls and GER of 49.9% for boys, indicates there is an increment by more than 8% points in the current school year. At the secondary level with grade 9-12, compared with the status of the previous school year the GER in total 71.4% as well as for both genders (72.1% for Girls and 70.6% of Boys) has increased by more than 5% points in the current school year (See Annex: V).

The total NER at secondary level with grade 9-12 is 47.6% (46.4% in last school year) with 47.9% for girls and 47.3% for boys in the school year 2019-20. When compared to the status of the previous year (46.4% with 46.6% for girls and 46.1% for boys), the scenario of this year shows a slight increment in total and by gender too. It is worth-mentioning here that a very narrow gender gap is noticed between girls and boys at secondary level with respect to the GER and NER. Moreover, the GPIs in GER by level are 1.01 at secondary level with grade 9-10, 1.06 at secondary level with grade 11-12 and 1.02 at secondary level (grade 9-12). Likewise, the GPIs in NER by level are 1.01 at secondary level with grade 9-10, 1.03 at secondary level with grade 11-12 and 1.01 at secondary level (grade 9-12), which show the participations of girls and boys at all levels are almost equal in both Gross and Net Enrolments and the Gender Parity Index at all levels is achieved. Similarly, the Gender Parity Index in Net Enrolment Rate at secondary education presents that there is disparity within the province, especially the province 2 has less participation of the girls at secondary level as compared to the GPIs in other provinces.

The district and Local Level analysis show that at the secondary level (grade 9-12) compared to the set target (i.e. 85.0% GER) of SSDP for 2020-21, there are 65 districts and 655 Local Levels that have lower GER than the set target of SSDP for 2020-21. Similarly, compared to the set target (53.0%) of NER at secondary level (grade 9-12) in SSDP for 2020-21 there are 32 districts and 303 Local Levels that achieved the target, whereas, 45 districts and 450 Local Levels which show a low NER at the secondary level.

Table 3.40: Gross and Net Enrolment Rates at lower and upper basic level by gender and province (2019-20)

Indicators	Province	Secondary Level_9-10				Secondary Level_11-12				Secondary Level_9-12			
		Girls	Boys	Total	GPI	Girls	Boys	Total	GPI	Girls	Boys	Total	GPI
GER	P1	98.4	90.7	94.5	1.09	52.6	50.2	51.5	1.05	72.7	69.7	71.2	1.04
	P2	84.0	88.8	86.5	0.95	53.0	50.0	51.5	1.06	71.1	73.2	72.2	0.97
	Bagamati	86.5	90.6	88.5	0.95	53.6	49.6	51.7	1.08	66.4	66.4	66.4	1.00
	Gandaki	99.4	97.2	98.3	1.02	53.1	50.4	51.7	1.05	72.9	70.1	71.5	1.04
	Lumbini	92.6	89.6	91.1	1.03	53.4	49.8	51.6	1.07	72.7	69.2	70.9	1.05
	Karnali	122.7	120.6	121.7	1.02	52.6	50.2	51.4	1.05	83.8	80.2	82.1	1.04
	F_west	110.0	109.6	109.8	1.00	52.1	49.8	51.0	1.05	78.4	77.0	77.7	1.02
	Total	94.9	94.2	94.6	1.01	53.1	49.9	51.5	1.06	72.1	70.7	71.4	1.02
NER	P1	75.4	73.2	74.3	1.03	27.9	25.4	26.6	1.10	51.6	49.3	50.4	1.05
	P2	56.9	62.8	59.9	0.91	24.5	23.3	23.9	1.05	40.7	43.1	41.9	0.94
	Bagamati	76.1	72.9	74.5	1.04	31.1	27.6	29.4	1.13	53.6	50.2	51.9	1.07
	Gandaki	72.3	71.8	72.1	1.01	25.5	25.2	25.3	1.01	48.9	48.5	48.7	1.01
	Lumbini	67.2	64.4	65.8	1.04	23.8	23.9	23.8	0.99	45.5	44.2	44.8	1.03
	Karnali	66.4	64.5	65.5	1.03	25.0	28.4	26.7	0.88	45.7	46.5	46.1	0.98
	F_west	70.0	69.5	69.8	1.01	27.3	30.2	28.8	0.90	48.6	49.9	49.3	0.98
	Total	69.3	68.7	69.0	1.01	26.5	25.9	26.2	1.03	47.9	47.3	47.6	1.01

3.5.5 Secondary level Internal Efficiency

The introduction of the letter grading system in Grade 10 in 2015/16 has seen the repetition rate in Grade 10 drop significantly (Table 3.41). However, the repetition rate in Grade 9 is still 3.2% less than in the previous schools year. At the secondary level with grade 11-12, students are promoted to the next grade even if they could not pass in all subjects Grade 11. Table 41 below shows the flow rates of students from the school year 2018-19 to the school year 2019-20 in grade 9 and the percentage of students appeared in the final exam from grade 10 at the secondary level. The table illustrates, out of the total students enrolled in the school year 2018-19 in Grade IX, 93.2% (Compared to 92.4% in the last school year) promoted to Grade Ten, 3.2% repeated the same grade in the current school year, and 3.6% dropped out from the school education system. The table also indicates that the girls' dropout rate in Grade 9 is lower than the dropout rate of boys. Similarly, in total 97.4% of grade 10 students appeared in the final exam in the school year 2019-20, 0.7 repeat the same grade and the 1.9% student dropped within the academic year 2019/20 (See Annex: VI).

In addition, the internal efficiency related indicators (table 3.41 below): Survival rate to grade 10 indicates that of the total students enrolled in grade one almost ten years ago (i.e. in the school year 2010-11) only 60.3% (58.4% in the last school year) percent students reached to grade X. This illustrates that nearly 40.0 percent students either repeated or dropped out without completing secondary education. In other words, almost one child out of every 2 children enrolled in Grade One only reached up to grade 10. This suggests that adequate and equitable resources and particular attention are required with regard to students' retention and their progression from the beginning of school education (See Annex: IX). Similarly the Survival rate to grade 12 indicates that of the total students enrolled in grade one almost 12 years ago (i.e. in the school year 2008-09) only 24.0% (22.2% in the last school year) percent students reached to grade XII. This illustrates that nearly 76.0 percent students either repeated or dropped out without completing secondary education up grade 12. This suggests that adequate and equitable resources and particular attention are required with regard to students' retention and transition up to grade 12 with regular progression from the beginning of school education (See Annex: IX).

Table 3.41: Promotion, repetition, dropout rates and Internal efficiency at secondary level (2019-20)

Students	PRD	Grade Grade9	Grade 10	Grade 9-10
Total	Promotion rate	93.2	97.4	95.3
	Repetition rate	3.2	0.7	2.0
	Dropout rate	3.6	1.9	2.8
	Survival rate to grade 10			60.3
	Survival rate to grade 12			24.0
Boys	Promotion rate	92.8	97.3	95.0
	Repetition rate	3.2	0.7	2.0
	Dropout rate	4.0	2.0	3.0
	Survival rate to grade 10			59.1
	Survival rate to grade 12			23.4
Girls	Promotion rate	93.5	97.5	95.5
	Repetition rate	3.2	0.7	2.0
	Dropout rate	3.3	1.7	2.5
	Survival rate to grade 10			61.6
	Survival rate to grade 12			24.6

3.6 Teachers' information at secondary (grade 9-10), secondary (grade 11-12) and secondary levels

This section presents information on teachers at secondary levels by school type, level, sex and the specific indicators related to the teachers. Teachers are defined as persons whose professional activity involves transmitting knowledge, skills and attitudes, which are required as per the approved curriculum for students enrolled in a formal educational institution.

3.6.1) Total reported number of teachers by sex in secondary education by levels in all types of schools

The tables 3.42 and 3.43 below present the total number of teachers reported in the Flash I school census 2019-20 at secondary with grade 9-10, secondary with grade 11-12 and secondary with grade 9-12 in the beginning of the school year 2019-20 in all types of schools (both in all types of community and institutional schools). As a whole, there are 43,397 teachers at secondary (G9-10) level; 18,659 teachers at secondary level (G11-12) and all together 62,156 teachers are at secondary level with grade 9-12. Of them, the numbers of female teachers are 9,359; 3,458 and 12,817 respectively at secondary level (G9-10), secondary level (G11-12) and secondary level with grade 9-12, which shows both the number of female and male teachers has increased compared to the previous school year. The shares of female teachers are 21.5%, 18.5% and 20.6% (compared to 19.1%, 18.6% and 19.0% in the last school year) at secondary level (G9-10), secondary level (G11-12) and secondary level (G9-12) respectively. The GIP at secondary level (G9-10), secondary level (G11-12) and secondary level (G9-12) are 0.27, 0.23 and 0.26 respectively (See Annex: X).

Likewise, out of total number of teachers (table 3.42 and 3.43), the table 3.42 below shows the reported number of teachers in all types of community schools in the beginning of the school year at secondary level (G9-10), secondary level (G11-12) and secondary level (G9-12). The number of teachers given in the table includes all types of teachers (i.e. teachers working in approved positions, Rahat teachers and teachers hired by the community from their own sources). A total of 40,727 teachers with 7,687 female teachers were reported for the secondary level (G9-12), of this 26,865 with 5,012 female at secondary level (G9-10) and 13,862 with 2,675 female at secondary level (G11-12) (See Annex: X). Out of the total numbers of teachers in community schools, the shares of female teachers are 18.7%, 19.3% and 18.9% (Compared to 15.8%, 19.6% and 17.1% in the last school year) at secondary level (G9-10), secondary level (G11-12) and secondary level (G9-12) respectively. Here, the positive aspect is that the shares of female teachers at all levels of secondary education have improved as compared to the shares of female teachers in the last school year 2018-19.

Table 3.42 Total number of teachers by levels (based on reporting) types of schools in secondary education 2019-20

School Types	Province	Secondary level_9-10			Secondary level_11-12			Secondary level_9-12		
		Female	Male	Total	Female	Male	Total	Female	Male	Total
All types of schools	P1	1,401	6,088	7,489	531	2,431	2,962	1,932	8,519	10,451
	P2	444	2,882	3,326	121	1,028	1,149	565	3,910	4,475
	Bagamati	4,257	10,548	14,805	1,283	3,748	5,031	5,540	14,296	19,836
	Gandaki	1,323	4,595	5,918	607	2,813	3,420	1,930	7,408	9,338
	Lumbini	1,162	5,239	6,401	472	2,467	2,939	1,634	7,706	9,340
	Karnali	221	1,659	1,880	201	911	1,112	422	2,570	2,992
	F_west	551	3,127	3,678	243	1,803	2,046	794	4,930	5,724
	Total	9,359	34,138	43,497	3,458	15,201	18,659	12,817	49,339	62,156
Community Schools	P1	834	3,974	4,808	429	1,780	2,209	1,263	5,754	7,017
	P2	333	2,242	2,575	100	886	986	433	3,128	3,561
	Bagamati	1,645	5,487	7,132	884	2,385	3,269	2,529	7,872	10,401
	Gandaki	883	3,045	3,928	473	1,904	2,377	1,356	4,949	6,305
	Lumbini	724	3,318	4,042	390	1,765	2,155	1,114	5,083	6,197
	Karnali	176	1,415	1,591	196	872	1,068	372	2,287	2,659
	F_west	417	2,372	2,789	203	1,595	1,798	620	3,967	4,587
	Total	5,012	21,853	26,865	2,675	11,187	13,862	7,687	33,040	40,727
Institutional Schools	P1	567	2,114	2,681	102	651	753	669	2,765	3,434
	P2	111	640	751	21	142	163	132	782	914
	Bagamati	2,612	5,061	7,673	399	1,363	1,762	3,011	6,424	9,435
	Gandaki	440	1,550	1,990	134	909	1,043	574	2,459	3,033
	Lumbini	438	1,921	2,359	82	702	784	520	2,623	3,143
	Karnali	45	244	289	5	39	44	50	283	333
	F_west	134	755	889	40	208	248	174	963	1,137
	Total	4,347	12,285	16,632	783	4,014	4,797	5,130	16,299	21,429

Likewise, a total of reported number of teachers (Table 3.42 above) in all types of institutional schools at secondary level (G9-10), secondary level (G11-12) and secondary level (G9-12) are 16,632; 4,797 and 21,429 respectively. The shares of female teachers in total number of institutional schools teachers at secondary level (G9-10), secondary level (G11-12) and secondary level (G9-12) are 26.1%, 16.3% and 23.9% (slightly increased in 24.5%, 15.7% and 22.5% in the last school year) respectively. However, this is higher than the share of female teachers in all types of schools and community schools (Table 43 below).

Table 3.43 Shares of teachers by sex and GPI by types of schools and levels at secondary level 2019-20

School Types	Province	Secondary level_9-10			Secondary level_11-12			Secondary level_9-12		
		Female	Male	GPI	Female	Male	GPI	Female	Male	GPI
All types of schools	P1	18.7	81.3	0.23	17.9	82.1	0.22	18.5	81.5	0.23
	P2	13.3	86.7	0.15	10.5	89.5	0.12	12.6	87.4	0.14
	Bagamati	28.8	71.2	0.40	25.5	74.5	0.34	27.9	72.1	0.39
	Gandaki	22.4	77.6	0.29	17.7	82.3	0.22	20.7	79.3	0.26
	Lumbini	18.2	81.8	0.22	16.1	83.9	0.19	17.5	82.5	0.21
	Karnali	11.8	88.2	0.13	18.1	81.9	0.22	14.1	85.9	0.16
	F_west	15.0	85.0	0.18	11.9	88.1	0.13	13.9	86.1	0.16
	Total	21.5	78.5	0.27	18.5	81.5	0.23	20.6	79.4	0.26
Community Schools	P1	17.3	82.7	0.21	19.4	80.6	0.24	18.0	82.0	0.22
	P2	12.9	87.1	0.15	10.1	89.9	0.11	12.2	87.8	0.14
	Bagamati	23.1	76.9	0.30	27.0	73.0	0.37	24.3	75.7	0.32
	Gandaki	22.5	77.5	0.29	19.9	80.1	0.25	21.5	78.5	0.27
	Lumbini	17.9	82.1	0.22	18.1	81.9	0.22	18.0	82.0	0.22
	Karnali	11.1	88.9	0.12	18.4	81.6	0.22	14.0	86.0	0.16
	F_west	15.0	85.0	0.18	11.3	88.7	0.13	13.5	86.5	0.16
	Total	18.7	81.3	0.23	19.3	80.7	0.24	18.9	81.1	0.23
Institutional Schools	P1	21.1	78.9	0.27	13.5	86.5	0.16	19.5	80.5	0.24
	P2	14.8	85.2	0.17	12.9	87.1	0.15	14.4	85.6	0.17
	Bagamati	34.0	66.0	0.52	22.6	77.4	0.29	31.9	68.1	0.47
	Gandaki	22.1	77.9	0.28	12.8	87.2	0.15	18.9	81.1	0.23
	Lumbini	18.6	81.4	0.23	10.5	89.5	0.12	16.5	83.5	0.20
	Karnali	15.6	84.4	0.18	11.4	88.6	0.13	15.0	85.0	0.18
	F_west	15.1	84.9	0.18	16.1	83.9	0.19	15.3	84.7	0.18
	Total	26.1	73.9	0.35	16.3	83.7	0.20	23.9	76.1	0.31

The table 3.44 below also explains that, the contributions of the respective communities and schools own sources in the management of teachers in community schools are vital. Based on the reporting from the schools, currently 6,884 teachers are hired by the communities besides 19,614 teachers working in the approved and Rahat positions at secondary level (G9-10). At secondary level (G11-12) 7,940 teachers are hired by the communities besides 5,857 teachers working in the approved and Rahat positions. Thus, there is significant community contribution in the teacher provisions, which are 25.6% at secondary level (G9-10) and 57.3% at secondary level (G11-12).

Table 3.44 Total number of teachers in all types of community schools by levels (hired by the community/schools including PCFs) based on reporting)

Province	Secondary level_9-10			Secondary level_11-12			Secondary level_9-12		
	Female	Male	Total	Female	Male	Total	Female	Male	Total
Province1	173	749	922	338	843	1,181	511	1,592	2,103
Province2	37	296	333	89	296	385	126	592	718
Bagamati	539	2,251	2,790	740	1373	2,113	1,279	3,624	4,903
Gandaki	204	617	821	366	1163	1,529	570	1,780	2,350
Lumbini	220	776	996	321	1,015	1,336	541	1,791	2,332
Karnali	25	262	287	143	338	481	168	600	768
Far-western	89	646	735	160	755	915	249	1,401	1,650
Total	1,287	5,597	6,884	2,157	5,783	7,940	3,444	11,380	14,824

Tables 3.45 and 3.46 below show the numbers of teachers and their shares in all types of community schools based on the numbers of teachers working in approved positions and Rahat positions by levels. Overall, 19,614 teachers with 3,653 female teachers at secondary level (G9-10), 5,857 teachers with 509 female teachers at secondary level (G11-12) and 25,471 teachers with 4,162 female teachers at secondary level (G9-12) are working in the current school year 2019-20. Out of the total numbers of teachers by levels 18.6% at secondary level (G9-10), 8.7% at secondary level (G11-12) and 16.3% at secondary level (G9-12) are female teachers with 0.23, 0.10 and 0.20 GIPs at secondary level (G9-10), secondary level (G11-12) and in overall secondary level (G9-12) in the current school year (See Annex: X).

Table 3.45 Total number of teachers in all types of community schools by levels (based on approved positions)

Province	Secondary (Grades 9-10)			Secondary (Grades 11-12)			Secondary (Grades 9-12)		
	Female	Male	Total	Female	Male	Total	Female	Male	Total
Province1	644	3,180	3,824	89	926	1,015	733	4,106	4,839
Province2	293	1,908	2,201	11	587	598	304	2,495	2,799
Bagamati	1,086	3,197	4,283	141	1,001	1,142	1,227	4,198	5,425
Gandaki	671	2,405	3,076	106	736	842	777	3,141	3,918
Lumbini	489	2,480	2,969	68	742	810	557	3,222	3,779
Karnali	147	1,099	1,246	51	528	579	198	1,627	1,825
Far-western	323	1,692	2,015	43	828	871	366	2,520	2,886
Total	3,653	15,961	19,614	509	5,348	5,857	4,162	21,309	25,471

Table 3.46 Shares of teachers by sex and GPI in community schools of approved and rahat teachers and by levels

Province	Secondary (Grades 9-10)			Secondary (Grades 11-12)			Secondary (Grades 9-12)		
	Female	Male	GPI	Female	Male	GPI	Female	Male	GPI
Province1	16.8	83.2	0.20	8.8	91.2	0.10	15.1	84.9	0.18
Province2	13.3	86.7	0.15	1.8	98.2	0.02	10.9	89.1	0.12
Bagamati	25.4	74.6	0.34	12.3	87.7	0.14	22.6	77.4	0.29
Gandaki	21.8	78.2	0.28	12.6	87.4	0.14	19.8	80.2	0.25
Lumbini	16.5	83.5	0.20	8.4	91.6	0.09	14.7	85.3	0.17
Karnali	11.8	88.2	0.13	8.8	91.2	0.10	10.8	89.2	0.12
Far-western	16.0	84.0	0.19	4.9	95.1	0.05	12.7	87.3	0.15
Total	18.6	81.4	0.23	8.7	91.3	0.10	16.3	83.7	0.20

3.6.2) Proportion of teachers by Dalit and Janajati at basic level

The table 3.47 present that the Dalits are very under-represented in the teacher workforce as they make up

between 13% of the population but account for only 6.1% of the total teacher workforce including 7.4% of teachers in community schools and 4.8% of teachers in institutional schools at secondary education level (Grades 9-12). Among the 7 province, Gandaki, Karnali provinces and province 2 have the highest share of Dalit teachers than in the other provinces. To make more and equitable participation of teachers from Dalit communities, all tiers of government need to pay ample attention to formulate the policy and programme in this regards (See Annex: X).

Moreover, the following table 47 present that the Janajati teacher at secondary level with the disaggregation by level and types of schools, where in total 23.1% at secondary level (Grades 9-12) with 20.8% at secondary level (G9-10) and 28.5% at secondary level (G11-12). Of the total teacher workforce the shares of Janajati teacher in community schools are 20.8% at secondary level (G9-12) with 20.1% at secondary level (G9-10) and 21.6% at secondary level (G11-12). Similarly, the shares of Janajati teacher in institutional schools are 28.5% at secondary level (G9-12), 19.4% at secondary level (G9-10) and 37.7% is secondary level (G11-12), indicate that the shares of Janajati teacher is higher in institutional school than in the community schools. Among the 7 province, province 1 possess the highest share of Janajati teachers at all level of secondary education than in the other provinces. In terms of the percentage of female teachers are lower than the male and total percentage of Dalit and Janajati teachers in total number of teachers at secondary level.

Table 47: percentage of lower and upper basic level Janajati teachers in total number of teachers by type of school, appointment, province and gender (2019/20)

Province		Dalit teachers						Janajati teachers					
		Community		Institutional		Total		Community		Institutional		Total	
		F	T	F	T	F	T	F	T	F	T	F	T
Province 1	SS	7.7	5.9	8.4	2.1	8.1	4.0	26.1	32.8	31.5	29.8	28.3	31.5
	HS	1.9	3.9	5.1	3.2	3.5	3.5	30.2	35.1	39.6	33.5	32.0	34.7
Province 2	SS	16.1	11.8	2.0	2.1	9.0	6.9	17.1	22.5	4.5	8.7	12.3	19.2
	HS	1.8	7.7	0.0	2.6	0.9	5.1	38.1	40.9	40.5	22.7	38.5	37.9
Bagamati	SS	3.4	3.0	0.9	0.8	2.2	1.9	20.3	23.0	32.5	33.8	27.8	28.6
	HS	1.0	2.3	8.5	2.1	4.8	2.2	18.5	20.4	74.4	57.2	35.3	33.5
Gandaki	SS	14.5	11.9	6.3	3.6	10.4	7.8	18.0	20.0	28.0	23.0	21.4	20.9
	HS	3.7	5.4	16.6	3.3	10.2	4.4	16.1	13.8	79.2	39.8	29.6	21.5
Lumbini	SS	11.8	9.7	5.9	3.5	8.9	6.6	14.9	21.2	21.9	20.8	17.5	20.9
	HS	3.3	4.3	11.7	4.2	7.5	4.3	13.9	15.4	69.2	58.1	23.0	26.5
Karnali	SS	16.4	15.5	7.5	5.0	11.9	10.3	12.3	13.2	8.7	9.6	11.5	12.6
	HS	2.7	7.4	14.4	21.5	8.5	14.5	25.8	17.8	26.6	34.0	25.8	18.5
Far Western	SS	9.3	10.6	3.2	4.3	6.2	7.5	4.6	7.9	5.6	9.9	4.9	8.3
	HS	1.0	4.4	5.2	9.6	3.1	7.0	12.8	7.4	24.5	18.4	14.5	8.6
Total	SS	11.3	9.8	4.9	3.1	8.1	6.4	16.2	20.1	19.0	19.4	17.7	20.3
	HS	2.2	5.1	8.8	6.6	5.5	5.8	22.2	21.6	50.6	37.7	28.4	25.9
	T	6.8	7.4	6.8	4.8	6.8	6.1	19.2	20.8	34.8	28.5	23.0	23.1

3.6.3) Student Teacher Ratios at secondary level

This section deals with the Student Teacher Ratios (STRs) at secondary level by types and levels of schools. This indicator is used to measure the level of human resource inputs in terms of number of teachers in relation to the size of the student/pupil population. It is normally used to compare with established national norms on the number of pupils per teacher for each level or type of school education. It is one of the most common indicators used in the educational planning for the projection of teachers required and also human resource management at the school level.

a) Student Teacher Ratio in all types of schools in secondary education

Table 3.48 below presents the STR¹³ for all types of schools by province and levels in the school year 2019-20 at secondary level (G9-12). On average the STR at secondary level (G9-10) level is 24:1, at secondary level (G11-12) 35:1 and at secondary level (G9-12) is 27:1. The highest STR at secondary level with grade 9-10 is found in the province number 2 with the STR 50:1; while the lowest is in the Bagmati province with the STRs 15:1. Similarly, at the secondary level (G11-12) the highest STR is in the province number 2 at 59:1 and the lowest is in the Gandaki province at 21:1. Likewise, at the secondary level (G9-12), the highest STR is in the province number 2 (52:1) and the lowest is in the Gandaki province (18:1). Hence, the analysis shows that more crowded classes are observed in the province 2 at all levels than in other province. It is worth mentioning that the STRs, at the both secondary levels it is necessitating to consider data based reform in policy/legal provision with regard to STR at all levels of school education in the future.

The table 3.48 below shows the STRs by province for all types of community schools based on the reported number of all types of teachers (i.e. teachers working in the approved positions, Rahat Teachers and teachers hired by the community). On average, the STR in community schools is 30:1 at secondary level (G9-10), 31:1 at secondary level (G11-12), and 30:1 at secondary level (G9-12). The data reveals that in the context of community schools the STR needs to be considered seriously taking into account to make all children retain in the system and provide quality education to all, especially children from disadvantaged communities. At the secondary level (G9-10) the highest STR (56:1) is in the province 2 and the lowest (17:1) is in the Bagmati. Similarly, at both secondary level (G11-12) and secondary level (G9-12), the highest STR is observed in the province 2 and the lowest one is in the Bagmati and Gandaki provinces.

The data reveals that the STR is highest at all levels of education in community schools compared to the STR in all types of schools (Table 3.48) and that the highest STR is in the province number 2 and the lowest STR is in the Bagmati and Gandaki province at all levels of secondary schools in both scenarios (See Annex X). Here, due to the significant contribution of the local level/community to hire the teachers locally has played a vital role to lesion the STRs in community schools at all levels of secondary education and there will be the different scenarios of the STRs with Government approved/rahat teacher only (see the paragraph below).

Table 3.48 below further elaborates the STR for all types of community schools based on the approved positions and Rahat teachers by levels in the school year 2019-20. On average, the STRs at secondary level (G9-10), secondary level (G11-12) and secondary level (G9-12) are 40:1, 73:1 and 48:1 (Compared to 41:1, 95:1 and 53:1 in the previous school year) respectively. It shows there has been a slight decrease in STR at all levels of secondary education than in the previous school years. Again, the province 2 shows the highest STR 66:1; 89:1; and 71:1 at secondary level (G9-10), secondary level (G11-12) and secondary level (G9-12), whereas the lowest STRs are found in the Bagmati and Gandaki provinces at all levels of secondary education in the school year 2019-20 (See Annex X).

As stated above, community contribution to the provision and management of teachers in community schools has been crucial. All the same, in line with the policy to provide quality basic and secondary education to all children, especially the disadvantaged, the government of Nepal has provided support to the community schools based on criteria and availability of funds each year. Basically, funds for both salary and non-salary recurrent and capital activities have been provided to community schools based on the existing physical and academic status of the schools, students and teachers. For the previous 7 years, the government has provided per child funds (PCFs) to the schools where the required number of teachers are not available. Though this support mechanism is temporary in nature, in this context, if we calculate the teacher number based on the current PCF salary funds and add into the existing number of teachers, the scenario of the STRs (table 3.48 Column: 5-7) will change.

¹³ The Student Teacher Ratio (STR) is calculated on the basis of reported number of students and the teachers in all types of schools by level in the school year 2014-015.

Table 3.48 Student Teacher Ratio by types of schools by level

Province	Total			Community School with all types of teacher			Institutional School			Community School with Approved/Rahat teacher		
	Sec(9-10)	Sec(11-12)	Sec(9-12)	Sec(9-10)	Sec(11-12)	Sec(9-12)	Sec(9-10)	Sec(11-12)	Sec(9-12)	Sec(9-10)	Sec(11-12)	Sec(9-12)
Province1	24	39	28	28	35	30	17	51	25	35	77	44
Province2	50	59	52	56	54	56	28	85	38	66	89	71
Bagamati	15	39	21	17	24	19	13	66	23	29	68	37
Gandaki	17	21	18	19	22	20	13	19	15	24	62	32
Lumbini	28	36	30	34	34	34	17	39	22	47	92	57
Karnali	41	38	40	46	38	43	12	42	16	59	70	63
Far-western	32	32	32	37	29	34	17	56	25	51	60	54
Total	24	35	27	30	31	30	15	49	22	40	73	48

3.6.4) Teacher training

The analysis of this section presents the status of the teachers working in the community schools by Teacher Professional Development (TPD) training by level in the basic education and secondary education. The information related to teacher training is the quality aspect of school education, which contributes to improve the classroom teaching learning activities and the learning efficiency of the students as well. With the implementation of the SSDP the government needs and priority on teacher training have changed to the Modular basis such as Teacher Professional Development (TPD). In this respect, the CEHRD has been continuously collecting and analyzing the status of teacher training based on the definitions of teacher training programme.

Based on the reporting by electronic-based School Level IEMIS in the current school year 2019-020, regardless of the module of the TPD training (TPD I, TPD II and TPD III), of the total 127,877 (Approved and Rahat positions) teachers working in the community schools at the basic level in total 93,758 (73.3%) teachers with 75,630 (74.1%) of lower basic level and 18,128 (70.2%) teachers of upper basic level are trained in this modality. Though the achievement of the training seems very impressive, there is a need of further analysis of its impacts in the student learning achievement and also need to prepare the plan to bring all teachers in this modality of the teacher training.

As mentioned in the basic level the table 3.49 below also presents the status of the teachers with regard to Teacher Professional Development (TPD) training by gender at secondary level (Grades 9-10). In this regard, based on the reporting by School Level IEMIS in the Flash I School Census 2019-020, of the total 19,614 (Approved and Rahat positions) teachers working in the community schools at the secondary level in total 14,424 (73.5%) teachers with 63.3% female and 75.9% of male teachers are trained with this modality. Again, though this achievement of the training seems very impressive, there is almost 27% of the teachers in this level are to be trained.

Table 3.49 : Status of teacher training based on TPD programme in all types of community schools at secondary level, 2019/20

Training status	Lower basic			Upper basic			Basic			Secondary level		
	Female	Male	Total	Female	Male	Total	Female	Male	Total	Female	Male	Total
Total teachers	36,687	65,358	102,045	5,400	20,432	25,832	42,087	85,790	127,877	3,653	15,961	19,614
Trained with TPD	27,562	48,068	75,630	3,632	14,496	18,128	31,194	62,564	93,758	2,312	12,112	14,424
% of trained with TPD	75.1	73.5	74.1	67.3	70.9	70.2	74.1	72.9	73.3	63.3	75.9	73.5

SECTION IV

4.1 Availability of textbooks at lower basic, upper basic and secondary levels in community schools

Textbooks are the main instructional materials for classroom teaching/learning activities in schools. The Ministry of Education, Science and Technology is committed, school level children, to deliver all new textbooks by the end of the 1st. month of each new school year.

a) Basic level

Table 4.1: Proportion of lower and upper basic level students by grade and province receiving textbooks on time (2019-20)

Grade	Text books received	Province 1	Province 2	Bagamati	Gandaki	Lumbini	Karnali	Far Western	Total
Grade 1	Full Sets	87.6	91.4	87.3	91.2	89.2	95.1	85.3	89.6
	Partial Sets	9.7	5.1	9.1	6.4	7.1	3.3	8.9	7.1
	Re-use	1.7	2.3	2.4	1.0	1.7	0.4	3.9	1.9
	None	1.0	1.2	1.2	1.4	2.0	1.2	1.9	1.4
Grade 2	Full Sets	88.2	91.7	87.6	90.3	89.3	94.2	84.6	89.4
	Partial Sets	2.1	3.7	8.4	6.1	6.5	3.3	9.3	5.6
	Re-use	1.7	2.2	2.3	1.0	1.7	0.4	3.8	1.9
	None	8.0	2.4	1.7	2.6	2.5	2.1	2.3	3.1
Grade 3	Full Sets	91.1	92.7	89.6	91.3	90.3	94.2	87.6	91.0
	Partial Sets	7.0	5.4	5.5	6.0	7.2	3.6	10.0	6.4
	Re-use	0.1	0.0	2.0	0.2	0.5	0.0	0.4	0.5
	None	1.8	1.9	2.9	2.5	2.0	2.2	2.0	2.2
Grade 4	Full Sets	89.3	90.8	87.6	91.3	88.3	94.2	84.6	89.4
	Partial Sets	8.0	5.1	7.8	6.0	7.2	3.4	9.5	6.7
	Re-use	1.8	2.3	2.4	1.0	1.8	0.4	3.9	1.9
	None	0.9	1.8	2.2	1.7	2.7	2.0	2.0	1.9
Grade 5	Full Sets	90.0	92.4	88.3	92.1	89.2	95.1	85.3	90.3
	Partial Sets	7.8	4.5	8.1	5.3	7.3	2.6	9.1	6.4
	Re-use	1.8	2.3	2.4	1.0	1.8	0.9	4.0	2.0
	None	0.4	0.8	1.2	1.6	1.7	1.4	1.6	1.3
Grade 1-5	Full Sets	89.2	91.8	88.1	91.2	89.2	94.5	85.5	89.9
	Partial Sets	6.9	4.8	7.8	6.0	7.1	3.2	9.4	6.4
	Re-use	1.4	1.8	2.3	0.8	1.5	0.4	3.2	1.6
	None	2.4	1.6	1.8	2.0	2.2	1.8	1.9	2.0
Grade 6	Full Sets	91.3	90.4	89.3	93.1	90.1	95.1	85.3	90.7
	Partial Sets	5.3	6.1	6.7	4.1	6.7	2.9	9.5	5.9
	Re-use	1.8	2.3	2.5	1.1	1.8	0.4	4.1	2.0
	None	1.6	1.2	1.5	1.7	1.4	1.6	1.1	1.4
Grade 7	Full Sets	91.7	89.8	88.6	92.3	89.3	94.2	84.6	90.1
	Partial Sets	4.6	3.9	4.7	3.7	5.6	2.7	7.8	4.7
	Re-use	1.9	2.4	2.5	1.1	1.9	0.4	4.2	2.1
	None	1.8	3.9	4.2	2.9	3.2	2.7	3.4	3.2
Grade 8	Full Sets	91.2	90.4	89.3	93.1	90.1	95.1	84.3	90.5
	Partial Sets	6.4	6.1	6.7	4.5	6.7	3.2	10.0	6.2
	Re-use	1.9	2.4	2.6	1.1	1.9	0.4	4.2	2.1
	None	0.5	1.1	1.4	1.3	1.3	1.3	1.5	1.2
Grades 1-8	Full Sets	90.0	91.2	88.4	91.8	89.5	94.6	85.2	90.1
	Partial Sets	6.4	5.0	7.1	5.3	6.8	3.1	9.3	6.1
	Re-use	1.6	2.0	2.4	0.9	1.6	0.4	3.6	1.8
	None	2.0	1.8	2.0	2.0	2.1	1.9	1.9	2.0

Notes: On-time = receiving by the end of the 1st. month of academic year. Full = received full set of textbooks.

Table 4.1 above presents the status of availability of the new textbooks by students of each grade in the categories of full sets of textbooks, partial sets of textbooks, old sets of textbooks and not receiving the textbooks in percentage within the 1st month of the school year 2019-20 in the community basic school levels. It shows that out of the total number of enrolled students at the basic level in the country: Overall, more than 90% of students across all basic grades have received textbooks within end of the 1st month of the academic year 2019-20 (Table 4.1). A further 6.1% of students in Grades 1 to 8 received partial sets of textbooks within this period while 1.8% of students in these grades re-used old textbooks and less than 2.0% of students did not receive any textbooks on time.

In the previous year (2018-19) the average proportion of students that received full sets of textbooks, within the end of the 1st month of the academic year was 90.9% at lower basic level and 91.3% at upper basic level, which are slightly higher than in the current school year.

b) Secondary level

Similarly, the table 4.2 below present that on average of 94.9% of both Grade 9 and 10 students received all their textbooks on time while 1.2% of Grade 9 students and 1.7% of Grade 10 students did not receive any textbooks on time (Table 4.2). The remaining 1.9% and 2.0% of Grade 9 students received some of their textbooks or reused old textbooks. 1.6% of the Grade 10 students receiving their partial sets of the textbooks and the remaining 1.7% of the students reusing old textbooks in the school year 2019-20. As for secondary level, the average percentage of students that received the full sets of textbooks, within the end of the 1st month of academic year 2018-19 was 94.2%, with the other 5.8% of either receiving a partial set, reusing old textbooks or received no textbooks, indicating that there is a slight improvement in the current school year for receiving the textbook on time.

Table 4.2: Proportion of students in secondary level (Grade 9-10) receiving textbooks on time, by grade and province (2019-20)

Province	Grade 9				Grade 10				Grades 9-10 (average)			
	Full	Partial	Re-use	None	Full	Partial	Re-use	None	Full	Partial	Re-use	None
Province 1	95.2	1.7	1.6	1.5	95.3	1.9	1.7	1.1	95.3	1.8	1.7	1.3
Province 2	95.4	1.3	2.0	1.3	94.4	1.3	2.0	2.3	94.9	1.3	2.0	1.8
Bagamati	94.1	2.2	2.3	1.4	95.7	1.5	1.2	1.6	94.9	1.9	1.8	1.5
Gandaki	96.4	1.4	1.0	1.2	96.2	1.5	1.1	1.2	96.3	1.5	1.1	1.2
Lumbini	95.0	2.0	1.7	1.3	95.2	2.1	1.3	1.4	95.1	2.1	1.5	1.4
Karnali	96.2	1.2	1.7	0.9	94.6	2.0	1.5	1.9	95.4	1.6	1.6	1.4
Far Western	92.0	3.3	3.6	1.1	92.7	2.7	2.4	2.2	92.4	3.0	3.0	1.7
Total	94.9	1.9	2.0	1.2	94.9	1.9	1.6	1.7	94.9	1.9	1.8	1.5

Notes: On-time = receiving by the end of the 1st. month of academic year. Full = received full set of textbooks.

Dist_Code	Under	Code	Province_Name	ECED/IPPE number			Total			Community ECED/IPPE			Institutional ECED/IPPE			3-4 years' projected Population			GER in ECD/PPCs		
				Total ECD/PPCs	Total Community ECD/PPCs	Institutional ECD/PPCs	Girls	Boys	Total	Girls	Boys	Total	Girls	Boys	Total	Girls	Boys	Total	Girls	Boys	Total
4	Jhapa	1	Province No. 1	58	26	26	1437	1729	3166	534	548	1082	903	1181	2084	1129	1196	2325	127.3	144.6	136.2
4	Jhapa	2	Province No. 1	40	28	9	779	890	1669	342	404	746	437	486	923	677	726	1403	115.7	122.6	119.0
4	Jhapa	3	Province No. 1	72	39	25	1744	2004	3748	520	470	990	1224	1534	2758	1203	1328	2531	145.0	150.9	148.1
4	Jhapa	4	Province No. 1	87	32	54	2796	3194	5990	489	471	960	2307	2723	5030	1449	1689	3138	193.0	189.1	190.9
4	Jhapa	5	Province No. 1	47	25	17	1255	1504	2759	369	379	748	886	1125	2011	712	778	1490	176.3	193.3	185.2
4	Jhapa	6	Province No. 1	65	24	36	1698	1940	3638	514	487	1001	1184	1453	2637	1325	1513	2838	128.5	128.2	128.2
4	Jhapa	7	Province No. 1	71	43	27	1292	1536	2828	527	572	1099	765	964	1729	959	1054	2013	134.7	145.7	140.5
4	Jhapa	8	Province No. 1	51	36	11	599	683	1282	379	416	795	220	267	487	724	786	1510	82.7	86.9	84.9
4	Jhapa	9	Province No. 1	43	33	9	895	936	1831	304	266	570	591	670	1261	556	628	1184	161.0	149.0	154.6
4	Jhapa	10	Province No. 1	46	26	15	835	988	1823	432	403	835	403	585	988	887	966	1853	94.1	102.3	98.4
4	Jhapa	11	Province No. 1	56	48	3	759	788	1547	582	553	1145	167	235	402	877	1038	1915	86.5	75.9	80.8
4	Jhapa	12	Province No. 1	63	45	17	913	1036	1949	358	367	725	555	669	1224	774	876	1650	118.0	118.3	118.1
4	Jhapa	13	Province No. 1	42	21	21	972	1195	2167	323	322	645	649	873	1522	741	792	1533	131.2	150.9	141.4
4	Jhapa	14	Province No. 1	106	44	57	2843	3434	6277	661	714	1375	2182	2720	4902	1958	2185	4143	145.2	157.2	151.5
4	Jhapa	15	Province No. 1	77	43	29	1681	1914	3595	794	834	1628	887	1080	1967	1174	1294	2468	143.2	147.9	145.7
4	Jhapa Total		Province No. 1	924	513	358	20498	23771	44269	7138	7206	14344	13360	16565	29925	15145	16849	31994	135.3	141.1	138.4
5	Morang	1	Province No. 1	65	33	31	1789	1869	3658	548	507	1055	1241	1362	2603	1209	1319	2528	148.0	141.7	144.7
5	Morang	2	Province No. 1	139	58	75	2747	3350	6097	778	763	1541	1969	2587	4556	3944	4432	8376	69.7	75.6	72.8
5	Morang	3	Province No. 1	26	23	2	389	379	768	356	344	700	33	35	68	838	906	1744	46.4	41.8	44.0
5	Morang	4	Province No. 1	50	34	6	890	1005	1895	585	570	1155	305	435	740	984	1036	2020	90.4	97.0	93.8
5	Morang	5	Province No. 1	53	44	6	787	886	1673	439	482	921	348	404	752	526	556	1082	149.6	159.4	154.6
5	Morang	6	Province No. 1	53	48	2	466	487	953	466	487	953	0	0	0	1067	1215	2282	43.7	40.1	41.8
5	Morang	7	Province No. 1	45	25	17	857	898	1755	290	302	592	567	596	1163	704	852	1556	121.7	105.4	112.8
5	Morang	8	Province No. 1	55	45	9	671	676	1347	435	402	837	236	274	510	861	1001	1862	77.9	67.5	72.3
5	Morang	9	Province No. 1	57	44	7	868	916	1784	415	418	833	453	498	951	625	701	1326	138.9	130.7	134.5
5	Morang	10	Province No. 1	67	48	14	886	1065	1951	445	513	958	441	552	993	656	718	1374	135.1	148.3	142.0
5	Morang	11	Province No. 1	60	46	0	761	876	1637	285	273	558	476	603	1079	616	685	1301	123.5	127.9	125.8
5	Morang	12	Province No. 1	64	37	24	1370	1544	2914	410	414	824	960	1130	2090	1139	1386	2525	120.3	111.4	115.4
5	Morang	13	Province No. 1	54	37	13	978	1102	2080	429	383	812	549	719	1268	1047	1208	2255	93.4	91.2	92.2
5	Morang	14	Province No. 1	67	46	2	1554	1681	3235	858	835	1693	696	846	1542	1204	1335	2539	129.1	125.9	127.4
5	Morang	15	Province No. 1	80	43	33	1915	2262	4177	581	546	1127	1334	1716	3050	1474	1714	3188	129.9	132.0	131.0
5	Morang	16	Province No. 1	59	46	12	1076	1139	2215	768	718	1486	308	421	729	1248	1285	2533	86.2	86.6	87.4
5	Morang	17	Province No. 1	62	36	23	1433	1665	3098	284	288	572	1149	1377	2526	1030	1202	2232	139.1	138.5	138.8
5	Morang Total		Province No. 1	1056	693	307	19437	21800	41237	8372	8245	16617	11063	13555	24620	19172	21551	40723	101.4	101.2	101.3

Dist_Code	Under	Code	Name	Province Code	Province Name	ECD/PPE number			Total	Community ECED/PPE			Institutional ECED/PPE			3-4 years' projected Population			GER in ECD/PPCs				
						Total ECD/PPCs	Community based ECD/PPCs	Institutional ECD/PPCs		Girls	Boys	Total	Girls	Boys	Total	Girls	Boys	Total	Girls	Boys	Total		
6	Sunsari	1	Barakhshetra Nagarpalika	1	Province No. 1	107	70	31	2118	2525	4643	752	718	1470	1366	1807	3173	1587	1794	3381	133.5	140.7	137.3
6	Sunsari	2	Barju Gaunpalika	1	Province No. 1	62	59	0	428	473	901	323	292	615	105	181	286	665	727	1392	64.4	65.1	64.7
6	Sunsari	3	Bhokraha Narsing Gaunpalik	1	Province No. 1	57	40	9	932	1013	1945	679	573	1252	253	440	693	1272	1455	2727	73.3	69.6	71.3
6	Sunsari	4	Dewanganj Gaunpalika	1	Province No. 1	61	39	13	855	1046	1901	594	634	1228	261	412	673	898	997	1895	95.2	104.9	100.3
6	Sunsari	5	Dharan Upamahanagerpalik	1	Province No. 1	161	69	77	3507	4100	7607	509	501	1010	2998	3599	6597	2324	2729	5053	150.9	150.3	150.5
6	Sunsari	6	Duhabi Nagarpalika	1	Province No. 1	67	41	14	1175	1431	2606	512	508	1020	663	923	1586	1225	1415	2640	95.9	101.1	98.7
6	Sunsari	7	Gadhi Gaunpalika	1	Province No. 1	62	47	10	627	732	1359	295	273	568	332	459	791	756	890	1646	82.9	82.2	82.6
6	Sunsari	8	Harinagar Gaunpalika	1	Province No. 1	65	41	13	1512	1758	3270	971	884	1855	541	874	1415	1195	1421	2616	126.9	123.7	125.0
6	Sunsari	9	Inarua Nagarpalika	1	Province No. 1	93	44	33	1691	2243	3934	684	560	1224	1027	1683	2710	1373	1536	2909	123.3	146.6	135.2
6	Sunsari	10	Itahari Sub-metropolitan City	1	Province No. 1	166	37	117	5042	6039	11081	627	603	1230	4415	5436	9851	2562	3015	5577	196.8	200.3	198.7
6	Sunsari	11	Koshi Gaunpalika	1	Province No. 1	58	38	9	740	876	1616	563	512	1075	177	364	541	1286	1510	2796	57.5	58.0	57.8
6	Sunsari	12	Ramdhuni Nagarpalika	1	Province No. 1	79	52	22	1311	1491	2802	364	286	650	947	1205	2152	888	1025	1913	147.6	145.6	146.5
6	Sunsari Total				Province No. 1	1038	577	344	19938	23727	43665	6853	6344	13197	13089	17383	30468	16031	18514	34545	124.1	128.5	126.4
7	Dhankuta	1	Chaubise Gaunpalika	1	Province No. 1	54	48	6	494	499	993	331	330	661	163	169	332	391	447	838	126.3	111.6	118.5
7	Dhankuta	2	Chhathar Gaunpalika	1	Province No. 1	36	29	6	381	439	820	252	274	526	129	165	294	371	383	754	102.7	114.6	108.8
7	Dhankuta	3	Dhankuta Nagarpalika	1	Province No. 1	57	41	9	950	1221	2171	331	379	710	619	842	1461	715	802	1517	132.9	152.2	143.1
7	Dhankuta	5	Mahaximi Nagarpalika	1	Province No. 1	61	55	4	409	462	871	383	421	804	26	41	67	556	602	1158	73.6	76.7	75.2
7	Dhankuta	6	Pakhribas Nagarpalika	1	Province No. 1	43	34	4	327	459	786	165	209	374	162	250	412	459	500	959	71.2	91.8	82.0
7	Dhankuta	7	Sangurigadhi Gaunpalika	1	Province No. 1	45	41	0	324	336	660	217	212	429	107	124	231	124	415	827	78.6	81.0	79.8
7	Dhankuta	4	Shahidhumi Gaunpalika	1	Province No. 1	44	39	4	321	393	714	222	269	491	99	124	223	448	455	903	71.7	86.4	79.1
7	Dhankuta Total				Province No. 1	340	287	29	3206	3809	7015	1901	2094	3995	1305	1715	3020	3352	3604	6956	95.5	105.7	100.8
8	Terhathum	1	Aathrai Gaunpalika	1	Province No. 1	58	50	2	392	426	818	367	402	769	25	24	49	520	578	1098	75.4	73.7	74.5
8	Terhathum	2	Chhathar Gaunpalika	1	Province No. 1	49	41	4	290	283	573	234	226	460	56	57	113	330	378	708	87.9	74.9	80.9
8	Terhathum	3	Laligurans Nagarpalika	1	Province No. 1	35	30	4	318	368	686	187	231	418	131	137	268	353	425	778	90.1	86.6	88.2
8	Terhathum	4	Menchayayem Gaunpalika	1	Province No. 1	26	23	2	88	108	196	80	101	181	8	7	15	193	196	389	45.6	55.1	50.4
8	Terhathum	5	Myanglung Nagarpalika	1	Province No. 1	40	31	9	521	627	1148	188	193	381	333	434	767	425	485	910	122.6	129.3	126.2
8	Terhathum	6	Phedap Gaunpalika	1	Province No. 1	47	42	5	271	308	579	190	199	389	81	109	190	371	401	772	73.0	76.8	75.0
8	Terhathum Total				Province No. 1	255	217	26	1880	2120	4000	1246	1352	2598	634	768	1402	2192	2463	4655	85.9	86.1	85.9
9	Sankhuwasab	1	Bhotkhola Gaunpalika	1	Province No. 1	20	18	1	128	121	249	124	119	243	4	2	6	172	187	359	74.4	64.7	69.4
9	Sankhuwasab	2	Chainpur Nagarpalika	1	Province No. 1	51	47	0	448	543	991	273	293	566	175	250	425	640	719	1359	70.0	75.5	72.9
9	Sankhuwasab	3	Chichia Gaunpalika	1	Province No. 1	16	15	0	74	104	178	74	104	178	0	0	0	153	162	315	48.4	64.2	56.5
9	Sankhuwasab	4	Dharmadevi Nagarpalika	1	Province No. 1	38	34	0	233	278	511	206	233	439	27	45	72	425	506	931	54.8	54.9	54.9
9	Sankhuwasab	5	Khandbari Nagarpalika	1	Province No. 1	57	42	0	1014	1272	2286	349	379	728	665	893	1558	688	789	1477	147.4	161.2	154.8
9	Sankhuwasab	6	Madi Nagarpalika	1	Province No. 1	29	27	0	212	224	436	158	158	316	54	66	120	334	361	695	63.5	62.0	62.7
9	Sankhuwasab	7	Makalu Gaunpalika	1	Province No. 1	29	26	1	246	272	518	129	130	259	117	142	259	353	406	759	69.7	67.0	68.2
9	Sankhuwasab	8	Panchakhapan Nagarpalika	1	Province No. 1	34	34	0	215	214	429	195	189	384	20	25	45	449	485	934	47.9	44.1	45.9
9	Sankhuwasab	9	Sabhapokhari Gaunpalika	1	Province No. 1	18	17	0	149	152	301	120	97	217	29	55	84	274	306	580	54.4	49.7	51.9
9	Sankhuwasab	10	Silichong Gaunpalika	1	Province No. 1	31	28	0	140	155	295	140	155	295	0	0	0	295	338	633	47.9	45.9	46.6
9	Sankhuwasabha Total				Province No. 1	323	288	29	2859	3335	6194	1768	1857	3625	1091	1478	2569	3783	4259	8042	75.5	79.3	77.0
10	Bhojpur	1	Aamchowk Gaunpalika	1	Province No. 1	25	24	0	206	178	384	195	168	363	11	10	21	463	500	963	44.5	35.6	39.9

Dist_Code	Under	Code	Name	Province Code	Province Name	ECED/PPPE number			Total			Community ECED/PPPE			Institutional ECED/PPPE			3-4 years' projected Population			GER in ECD/PPCs			
						Total ECD/PPCs	Total Community ECD/PPCs	Community based ECD/PPCs	Institutional ECD/PPCs	Total	Boys	Girls	Total	Boys	Girls	Total	Boys	Girls	Total	Boys	Girls	Total	Boys	Girls
10	Bhojpur	2	Arun Gaunpalika	1	Province No. 1	34	30	4	0	209	212	421	176	178	354	33	34	67	391	427	818	53.5	49.6	51.5
10	Bhojpur	3	Bhojpur Nagarpalika	1	Province No. 1	50	41	2	7	497	547	1044	255	251	506	242	296	538	514	578	1092	96.7	94.9	95.6
10	Bhojpur	4	Hatuwagadhi Gaunpalika	1	Province No. 1	29	28	1	0	219	247	466	182	183	365	37	64	101	438	491	929	50.3	50.3	50.2
10	Bhojpur	5	Pauwadungma Gaunpalika	1	Province No. 1	30	27	2	1	144	143	287	117	102	219	27	41	68	332	325	657	43.4	44.0	43.7
10	Bhojpur	6	Rampasad Rai Gaunpalika	1	Province No. 1	31	28	3	0	172	190	362	172	190	362	0	0	0	415	484	899	41.4	39.3	40.3
10	Bhojpur	7	Salpaslichho Gaunpalika	1	Province No. 1	33	33	0	0	192	178	370	192	178	370	0	0	0	325	378	703	59.1	47.1	52.6
10	Bhojpur	8	Shadananda Nagarpalika	1	Province No. 1	60	56	3	1	454	503	957	329	318	647	125	185	310	712	803	1515	63.3	62.6	63.2
10	Bhojpur	9	Tyamkemaityung Gaunpalika	1	Province No. 1	44	43	0	1	226	235	461	226	235	461	0	0	0	386	429	815	58.5	54.8	56.6
10	Bhojpur Total			1	Province No. 1	336	310	15	11	2319	2433	4752	1844	1803	3647	475	630	1105	3976	4415	8391	59.3	55.1	56.6
11	Solukhumbu	1	Dudhkauhika Gaunpalika	1	Province No. 1	53	47	5	1	293	300	593	283	291	574	10	9	19	422	453	875	68.4	66.2	67.8
11	Solukhumbu	2	Dudhkoshi Gaunpalika	1	Province No. 1	40	36	4	0	209	241	450	209	241	450	0	0	0	324	338	662	64.5	71.3	68.0
11	Solukhumbu	3	Khumbupasanglahm Gaunpalika	1	Province No. 1	16	14	1	1	196	250	446	185	232	417	11	18	29	157	167	324	124.8	149.7	137.7
11	Solukhumbu	4	Likhupike Gaunpalika	1	Province No. 1	21	21	0	0	85	118	203	85	118	203	0	0	0	117	115	232	72.6	102.6	87.5
11	Solukhumbu	5	Manakulung Gaunpalika	1	Province No. 1	20	17	3	0	239	275	514	239	275	514	0	0	0	377	390	767	63.4	70.5	67.0
11	Solukhumbu	6	Nechasalyan Gaunpalika	1	Province No. 1	41	41	0	0	156	154	310	156	154	310	0	0	0	350	382	732	44.6	40.3	42.3
11	Solukhumbu	7	Soludhukunda Nagarpalika	1	Province No. 1	55	49	0	6	589	648	1237	358	344	702	231	304	535	386	416	802	152.6	155.6	154.2
11	Solukhumbu	8	Sotang Gaunpalika	1	Province No. 1	27	22	5	0	166	142	308	166	142	308	0	0	0	246	297	543	67.3	47.9	56.7
11	Solukhumbu Total			1	Province No. 1	273	247	18	8	1933	2128	4061	1681	1797	3478	252	331	583	2379	2558	4937	81.3	83.2	82.3
12	Okhaldhunga	1	Champadevi Gaunpalika	1	Province No. 1	41	36	5	0	213	183	396	213	183	396	0	0	0	434	504	938	49.1	36.3	42.2
12	Okhaldhunga	2	Chisankhugadhi Gaunpalika	1	Province No. 1	41	39	1	1	179	174	353	179	174	353	0	0	0	328	373	701	54.6	46.6	50.4
12	Okhaldhunga	3	Khijidamba Gaunpalika	1	Province No. 1	51	51	0	0	168	147	315	168	147	315	0	0	0	326	404	730	51.5	36.4	43.2
12	Okhaldhunga	4	Likhu Gaunpalika	1	Province No. 1	33	30	3	0	153	146	299	153	146	299	0	0	0	285	315	600	53.1	46.3	49.8
12	Okhaldhunga	5	Manebharyang Gaunpalika	1	Province No. 1	46	41	1	4	263	304	567	193	201	394	70	103	173	459	440	899	57.3	69.1	63.1
12	Okhaldhunga	6	Molung Gaunpalika	1	Province No. 1	34	33	1	0	359	418	777	227	247	474	132	171	303	354	365	719	101.4	114.5	108.1
12	Okhaldhunga	7	Siddicharan Nagarpalika	1	Province No. 1	64	49	4	11	585	567	1152	344	317	661	241	250	491	548	631	1179	106.8	89.9	97.7
12	Okhaldhunga	8	Sunkoshi Gaunpalika	1	Province No. 1	37	29	8	0	250	305	555	219	258	477	31	47	78	388	443	831	64.4	68.8	66.8
12	Okhaldhunga Total			1	Province No. 1	347	308	23	16	2170	2244	4414	1696	1673	3369	474	571	1045	3122	3475	6597	69.5	64.6	66.9
13	Khotang	1	Ainsekhark Gaunpalika	1	Province No. 1	38	34	3	1	242	270	512	216	225	441	26	45	71	386	359	745	62.7	75.2	68.7
13	Khotang	2	Barahpokhari Gaunpalika	1	Province No. 1	29	29	0	0	122	98	220	122	98	220	0	0	0	430	427	857	28.4	23.0	25.7
13	Khotang	3	Diprung Gaunpalika	1	Province No. 1	38	36	1	1	226	255	481	213	232	445	13	23	36	537	531	1068	42.1	48.0	45.0
13	Khotang	4	Halesi Tuwachung Nagarpalika	1	Province No. 1	56	55	0	1	342	325	667	334	309	643	8	16	24	756	808	1564	45.2	40.2	42.6
13	Khotang	5	Jantedhunga Gaunpalika	1	Province No. 1	22	22	0	0	138	137	275	138	137	275	0	0	0	370	424	794	37.3	32.3	34.6
13	Khotang	6	Kepilasagadhi Gaunpalika	1	Province No. 1	29	27	0	2	177	199	376	143	158	301	34	41	75	377	403	780	46.9	49.4	48.2
13	Khotang	7	Khotelang Gaunpalika	1	Province No. 1	45	43	2	0	235	215	450	235	215	450	0	0	0	551	573	1124	42.6	37.5	40.0
13	Khotang	8	Lamidada Gaunpalika	1	Province No. 1	26	20	4	2	204	212	416	204	212	416	0	0	0	315	337	652	64.8	62.9	63.8
13	Khotang	9	Rupakot Majhuwagadhi Nagarpalika	1	Province No. 1	75	65	2	8	478	552	1030	417	467	884	61	85	146	1090	1126	2216	43.9	49.0	46.5
13	Khotang	10	Sakela Gaunpalika	1	Province No. 1	17	17	0	0	90	113	203	90	113	203	0	0	0	252	267	519	35.7	42.3	39.1
13	Khotang Total			1	Province No. 1	375	348	12	15	2254	2376	4630	2112	2166	4278	142	210	352	5064	5255	10319	44.5	45.2	44.9

Dist_Code	Under	Code	Name	Province Code	Province Name	ECED/PPE number			Total			Community ECED/PPE			Institutional ECED/PPE			3-4 years' projected Population			GER in ECD/PPCs		
						Total ECD/PPCs	Total Community based ECD/PPCs	Institutional ECD/PPCs	Girls	Boys	Total	Girls	Boys	Total	Girls	Boys	Total	Girls	Boys	Total	Girls	Boys	Total
14	Udayapur	1	Belaka Nagarpalika	1	Province No. 1	62	45	14	943	1139	2082	417	453	870	526	686	1212	978	1110	2088	96.4	102.6	99.7
14	Udayapur	2	Chaudandigadhi Nagarpalika	1	Province No. 1	68	46	20	957	1067	2024	603	607	1210	354	460	814	1123	1268	2391	85.3	84.1	84.7
14	Udayapur	3	Katari Nagarpalika	1	Province No. 1	84	59	18	1447	1699	3146	549	580	1129	898	1119	2017	1402	1582	2984	103.2	107.4	105.4
14	Udayapur	5	Limchunbung Gaunpalika	1	Province No. 1	31	29	0	151	152	303	151	152	303	0	0	0	306	344	650	49.3	44.2	46.6
14	Udayapur	4	Rautami Gaunpalika	1	Province No. 1	55	51	4	346	375	721	303	332	635	43	43	86	660	716	1376	52.4	52.4	52.4
14	Udayapur	6	Tapli Gaunpalika	1	Province No. 1	44	43	1	249	294	543	249	294	543	0	0	0	399	472	871	62.4	62.3	62.3
14	Udayapur	7	Tryuga Nagarpalika	1	Province No. 1	116	65	40	2646	3019	5665	859	810	1669	1787	2209	3996	1862	2234	4096	142.1	136.1	138.3
14	Udayapur	8	Udayapurghadi Gaunpalika	1	Province No. 1	54	48	3	455	520	975	315	343	658	140	177	317	759	853	1612	69.5	61.0	60.5
14	Udayapur Total			1	Province No. 1	514	386	96	7194	8265	15459	3446	3571	7017	3748	4694	8442	7489	8579	16068	96.1	96.3	96.2
15	Saptari	1	Agnisair Krishnasvaran Gau2	2	Province No. 2	39	36	3	234	266	500	229	248	477	5	18	23	642	708	1350	36.4	37.6	37.0
15	Saptari	2	Belhi Chapena Gaunpalika	2	Province No. 2	36	35	1	468	350	818	436	318	754	32	32	64	817	943	1760	57.3	37.1	46.5
15	Saptari	3	Bishnupur Gaunpalika	2	Province No. 2	36	35	1	345	406	751	345	406	751	0	0	0	588	727	1315	58.8	55.5	57.1
15	Saptari	4	Bodebarsalen Nagarpalika	2	Province No. 2	46	39	7	445	656	1101	277	288	565	168	368	536	1171	1361	2532	38.0	48.2	43.5
15	Saptari	5	Chhinmasta Gaunpalika	2	Province No. 2	37	30	7	440	602	1042	338	357	695	102	245	347	770	933	1703	57.1	64.5	61.2
15	Saptari	6	Dakshinori Nagarpalika	2	Province No. 2	35	34	1	358	338	696	358	338	696	0	0	0	1172	1385	2557	30.5	24.4	27.2
15	Saptari	7	Hanumannagar Kankalani Na2	2	Province No. 2	41	33	8	542	689	1231	389	387	776	153	302	455	1219	1455	2674	44.5	47.4	46.0
15	Saptari	8	Kanchanroop Nagarpalika	2	Province No. 2	45	36	9	566	561	1127	442	374	816	124	187	311	1221	1407	2628	46.4	39.3	42.9
15	Saptari	9	Khadak Nagarpalika	2	Province No. 2	49	43	5	658	797	1455	579	647	1226	79	150	229	1103	1227	2330	59.7	65.0	62.4
15	Saptari	10	Mahadeva Gaunpalika	2	Province No. 2	33	31	2	252	273	525	205	187	392	47	86	133	792	944	1736	31.8	28.3	30.2
15	Saptari	11	Rupiraj Nagarpalika	2	Province No. 2	62	55	4	610	656	1266	534	540	1074	76	116	192	1490	1668	3158	40.0	39.3	40.1
15	Saptari	12	Saptakoshi Nagarpalika	2	Province No. 2	34	27	7	367	398	765	212	191	403	155	207	362	437	451	888	84.8	88.8	86.1
15	Saptari	13	Shambhunath Nagarpalika	2	Province No. 2	44	27	8	749	1014	1763	606	723	1329	143	291	434	844	957	1801	88.7	106.0	97.9
15	Saptari	14	Surunga Nagarpalika	2	Province No. 2	49	43	4	657	683	1340	549	526	1075	108	157	265	973	1148	2121	67.5	59.5	63.2
15	Saptari	15	Tiatha Kolladi Gaunpalika	2	Province No. 2	40	40	0	333	309	642	305	274	579	28	35	63	804	894	1698	41.4	34.6	37.8
15	Saptari	16	Tirahut Gaunpalika	2	Province No. 2	30	30	0	150	139	289	150	139	289	0	0	0	549	606	1155	27.3	22.3	25.0
15	Saptari	17	Walan Bihul Gaunpalika	2	Province No. 2	39	38	1	255	212	467	255	212	467	0	0	0	637	732	1369	40.0	29.0	34.1
15	Saptari Total			2	Province No. 2	726	639	67	7649	8545	16194	6429	6351	12780	1220	2194	3414	15939	18338	34277	48.8	46.8	47.2
16	Siraha	1	Arnama Gaunpalika	2	Province No. 2	29	25	1	333	375	708	260	233	493	73	142	215	694	764	1458	48.0	49.1	48.6
16	Siraha	2	Aurahi Gaunpalika	2	Province No. 2	32	25	3	385	438	823	323	358	681	62	80	142	651	701	1352	59.1	62.5	60.9
16	Siraha	3	Banyarpati Gaunpalika	2	Province No. 2	34	25	2	439	540	979	343	349	692	96	191	287	744	802	1546	59.0	67.3	63.3
16	Siraha	4	Bhagawanpur Gaunpalika	2	Province No. 2	29	25	1	331	446	777	178	179	357	153	267	420	604	653	1257	54.8	68.3	61.8
16	Siraha	5	Bishnupur Gaunpalika	2	Province No. 2	32	23	7	397	586	983	233	292	525	164	294	458	529	550	1079	75.0	106.9	91.1
16	Siraha	6	Dhangadhimai Nagarpalika	2	Province No. 2	54	26	4	1207	1455	2662	672	621	1293	535	834	1369	1145	1242	2387	105.4	117.1	111.5
16	Siraha	7	Golbazar Nagarpalika	2	Province No. 2	57	32	19	1278	1756	3034	699	721	1420	579	1035	1614	1288	1400	2688	99.2	125.4	112.9
16	Siraha	8	Kalyanpur Nagarpalika	2	Province No. 2	41	24	6	957	1504	2461	482	508	990	475	996	1471	1315	1392	2707	72.9	108.0	90.9
16	Siraha	9	Karjantha Nagarpalika	2	Province No. 2	32	17	0	1114	1527	2641	209	164	373	905	1363	2268	777	834	1611	143.4	183.1	163.9
16	Siraha	10	Lehan Nagarpalika	2	Province No. 2	108	50	53	1936	3384	5320	517	523	1040	1419	2861	4280	2155	2515	4670	89.8	134.6	113.9
16	Siraha	11	Laxmipur Patari Gaunpalika	2	Province No. 2	36	24	6	655	966	1621	315	344	659	340	622	962	751	834	1585	87.2	115.0	102.3
16	Siraha	12	Mirchiya Nagarpalika	2	Province No. 2	55	28	25	1354	2142	3496	363	369	732	991	1773	2764	1214	1310	2524	111.5	163.5	138.5
16	Siraha	13	Naraha Gaunpalika	2	Province No. 2	33	27	3	384	521	905	264	261	525	120	260	380	531	582	1113	72.9	89.5	81.3
16	Siraha	14	Navarajpur Gaunpalika	2	Province No. 2	32	30	0	285	393	678	173	198	371	112	195	307	581	614	1195	49.1	64.0	56.7
16	Siraha	15	Sakhuwanarkatti Gaunpa2	2	Province No. 2	36	32	1	247	257	504	224	231	455	23	26	49	527	574	1101	46.4	44.8	45.8
16	Siraha	16	Siraha Nagarpalika	2	Province No. 2	93	51	42	1946	3044	4990	840	873	1713	1106	2171	3277	2243	2572	4815	86.8	118.4	103.6
16	Siraha	17	Sukhipur Nagarpalika	2	Province No. 2	40	24	3	682	898	1580	433	421	854	249	477	726	935	1062	1997	72.9	84.6	79.1
16	Siraha Total			2	Province No. 2	773	488	217	13930	20232	34162	6528	6645	13173	7402	13587	20989	16684	18401	35085	83.1	110.0	97.4

Dist_Code	Under	Code	Name	Province Code	Province Name	ECED/PPE number			Total			Community ECED/PPE			Institutional ECED/PPE			3-4 years' projected Population			GER in ECD/PPCs		
						Total ECD/PPCs	Total Community based ECD/PPCs	Institutional ECD/PPCs	Girls	Boys	Total	Girls	Boys	Total	Girls	Boys	Total	Girls	Boys	Total	Girls	Boys	Total
17	Dhanusha	1	Aurahi Gaunpalika	2	Province No. 2	13	13	0	287	229	516	287	229	516	0	0	0	564	637	1201	50.9	35.9	43.0
17	Dhanusha	2	Bateswor Gaunpalika	2	Province No. 2	39	38	0	502	630	1132	280	295	575	222	335	557	476	545	1021	105.5	115.6	110.9
17	Dhanusha	3	Bidehi Nagarpalika	2	Province No. 2	34	30	0	454	644	1098	306	368	674	148	276	424	768	949	1717	59.1	67.9	63.9
17	Dhanusha	4	Chhreshwornath Nagarpalika	2	Province No. 2	42	39	1	556	553	1109	463	425	878	103	128	231	1001	1157	2158	55.5	47.6	51.4
17	Dhanusha	5	Dhanauji Gaunpalika	2	Province No. 2	31	31	0	85	59	144	85	59	144	0	0	0	517	570	1087	16.4	10.4	13.2
17	Dhanusha	6	Dhanusadharm Nagarpalika	2	Province No. 2	39	38	0	826	970	1796	387	339	726	439	631	1070	1197	1237	2434	69.0	78.4	73.8
17	Dhanusha	7	Ganeshman Chamath Nagari	2	Province No. 2	39	37	1	546	702	1248	356	433	789	190	269	459	837	932	1769	65.2	75.3	70.5
17	Dhanusha	8	Hansapur Nagarpalika	2	Province No. 2	33	33	0	395	463	858	395	463	858	0	0	0	971	1133	2104	40.7	40.9	40.8
17	Dhanusha	9	Janaknandini Gaunpalika	2	Province No. 2	27	25	0	439	609	1048	174	173	347	265	436	701	686	753	1439	64.0	80.9	72.8
17	Dhanusha	10	Janakpur Upemahanagarpalika	2	Province No. 2	85	46	1	1896	2711	4607	830	761	1591	1066	1950	3016	3402	4130	7532	55.7	65.6	61.2
17	Dhanusha	11	Kamala Nagarpalika	2	Province No. 2	29	27	0	363	491	854	198	218	416	165	273	438	1000	1168	2168	36.3	42.4	39.6
17	Dhanusha	12	Laxminiya Gaunpalika	2	Province No. 2	40	34	2	282	327	609	254	276	530	28	51	79	703	762	1465	40.1	42.9	41.6
17	Dhanusha	13	Mithila Bihari Gaunpalika	2	Province No. 2	32	32	0	348	324	672	320	278	598	28	46	74	855	922	1777	40.7	35.1	37.8
17	Dhanusha	14	Mithila Nagarpalika	2	Province No. 2	42	28	0	1018	1279	2297	371	367	738	647	912	1559	950	1101	2051	107.2	116.2	112.0
17	Dhanusha	15	Mukhiyapatti Musahamiya Gaunpalika	2	Province No. 2	29	27	2	193	216	409	193	216	409	0	0	0	684	731	1415	28.2	29.5	28.9
17	Dhanusha	16	Nagarain Nagarpalika	2	Province No. 2	36	36	0	274	226	500	274	226	500	0	0	0	925	1079	2004	29.6	20.9	25.0
17	Dhanusha	17	Sabaila Nagarpalika	2	Province No. 2	40	37	2	589	633	1222	466	419	885	123	214	337	1255	1449	2704	46.9	43.7	45.2
17	Dhanusha	18	Sahinagar Nagarpalika	2	Province No. 2	50	43	0	950	1188	2138	651	706	1357	299	482	781	1194	1316	2510	79.6	90.3	85.2
17	Dhanusha Total				Province No. 2	680	594	9	10003	12254	22257	6280	6251	12531	3723	6003	9726	17985	20561	38546	55.6	59.6	57.7
18	Mahottari	1	Aurahi Nagarpalika	2	Province No. 2	33	30	0	448	498	946	385	360	745	63	138	201	999	1032	2031	44.8	48.3	46.6
18	Mahottari	2	Balwa Nagarpalika	2	Province No. 2	42	40	0	524	513	1037	442	399	841	82	114	196	1254	1325	2579	41.8	38.7	40.2
18	Mahottari	3	Bardibas Nagarpalika	2	Province No. 2	75	50	5	1518	1821	3339	879	927	1806	639	894	1533	1403	1579	2982	108.2	115.9	112.0
18	Mahottari	4	Bhangaha Nagarpalika	2	Province No. 2	49	47	0	737	757	1494	592	542	1134	145	215	360	1308	1424	2732	56.3	53.4	54.7
18	Mahottari	5	Ekdamra Gaunpalika	2	Province No. 2	27	20	3	665	981	1646	563	788	1341	112	193	305	860	1027	1887	77.3	95.5	87.2
18	Mahottari	6	Gausahala Nagarpalika	2	Province No. 2	49	38	1	1703	2081	3784	1131	1249	2380	572	832	1404	1770	1990	3760	96.2	104.6	100.6
18	Mahottari	7	Jaleswor Nagarpalika	2	Province No. 2	52	35	0	1031	1334	2365	621	589	1210	410	745	1155	1435	1668	3103	71.8	80.9	76.2
18	Mahottari	8	Loharpatti Nagarpalika	2	Province No. 2	35	31	0	433	491	924	343	295	638	90	196	286	1154	1225	2379	37.5	40.1	38.8
18	Mahottari	9	Mahottari Gaunpalika	2	Province No. 2	29	27	2	308	224	532	308	224	532	0	0	0	722	829	1551	42.7	27.6	34.3
18	Mahottari	10	Manra Sisawa Nagarpalika	2	Province No. 2	43	41	0	363	369	732	347	350	697	16	19	35	1357	1498	2855	26.6	24.6	25.6
18	Mahottari	11	Mathihari Nagarpalika	2	Province No. 2	30	26	2	324	288	612	309	268	577	15	20	35	962	1064	2026	33.7	27.1	30.2
18	Mahottari	12	Pipra Gaunpalika	2	Province No. 2	35	28	0	533	579	1112	351	300	651	182	279	461	850	956	1806	62.7	60.6	61.6
18	Mahottari	13	Ramgopalpur Nagarpalika	2	Province No. 2	32	26	0	482	661	1143	313	305	618	169	356	525	963	1082	2045	50.1	61.1	55.9
18	Mahottari	14	Samsi Gaunpalika	2	Province No. 2	26	21	0	253	327	580	201	242	443	52	85	137	1116	1194	2310	22.7	27.4	25.1
18	Mahottari	15	Sonama Gaunpalika	2	Province No. 2	36	35	0	565	631	1196	513	533	1046	52	98	150	1202	1308	2510	47.0	48.4	47.6
18	Mahottari Total				Province No. 2	593	495	13	9887	11555	21442	7288	7371	14659	2999	4184	6783	17355	19201	36556	57.3	60.4	58.7

Dist_Code	Under	Code	Name	Province Code	Province Name	ECED/PPE number			Total		Community ECED/PPE		Institutional ECED/PPE		3-4 years' projected Population			GER in ECD/PPCs						
						Total ECD/PPCs	Total Community ECD/PPCs	Community based ECD/PPCs	Institutional ECD/PPCs	Girls	Boys	Total	Girls	Boys	Total	Girls	Boys	Total	Girls	Boys	Total			
19	Sarlahi	1	Bagmati Nagarpalika	2	Province No. 2	33	23	0	10	880	986	1866	485	424	909	395	562	957	891	959	1850	98.8	102.8	100.9
19	Sarlahi	2	Balaha Nagarpalika	2	Province No. 2	27	26	0	1	247	280	527	247	280	527	0	0	0	1196	1446	2642	20.7	19.4	19.9
19	Sarlahi	3	Barahathawa Nagarpalika	2	Province No. 2	50	44	0	6	1191	1401	2592	843	687	1530	348	714	1062	1883	2045	3928	63.3	68.5	66.0
19	Sarlahi	4	Basbariya Gaunpalika	2	Province No. 2	17	17	0	0	348	295	643	348	295	643	0	0	0	692	806	1498	50.3	36.6	42.9
19	Sarlahi	5	Bisinnu Gaunpalika	2	Province No. 2	15	11	1	3	333	334	667	310	299	609	23	35	58	749	813	1562	44.5	41.1	42.7
19	Sarlahi	6	Brahmapuri Gaunpalika	2	Province No. 2	16	15	0	1	239	265	504	200	170	370	39	95	134	924	967	1891	25.9	27.4	26.7
19	Sarlahi	7	Chakrahatta Gaunpalika	2	Province No. 2	24	24	0	0	210	146	356	210	146	356	0	0	0	838	962	1800	25.1	15.2	19.8
19	Sarlahi	8	Chandranagar Gaunpalika	2	Province No. 2	15	13	0	2	215	213	428	151	124	275	64	89	153	1041	1083	2124	20.7	19.7	20.2
19	Sarlahi	9	Dhankaul Gaunpalika	2	Province No. 2	12	12	0	0	151	139	290	151	139	290	0	0	0	763	834	1597	19.8	16.7	18.2
19	Sarlahi	10	Godaita Nagarpalika	2	Province No. 2	28	26	1	1	596	541	1137	596	541	1137	0	0	0	1374	1555	2929	43.4	34.8	38.8
19	Sarlahi	11	Haripur Nagarpalika	2	Province No. 2	26	23	1	2	342	323	665	342	323	665	0	0	0	1016	1145	2161	33.7	28.2	30.8
19	Sarlahi	12	Haripurwa Nagarpalika	2	Province No. 2	15	14	1	0	168	132	300	168	132	300	0	0	0	1071	1272	2343	15.7	10.4	12.8
19	Sarlahi	13	Hariwan Nagarpalika	2	Province No. 2	46	27	1	18	1043	1258	2301	327	319	646	716	939	1655	959	1026	1985	108.8	122.6	115.9
19	Sarlahi	14	Ishworpur Nagarpalika	2	Province No. 2	44	40	1	3	734	848	1582	550	514	1064	184	334	518	1548	1729	3277	47.4	49.0	48.3
19	Sarlahi	15	Kabilasi Nagarpalika	2	Province No. 2	32	30	2	0	368	256	624	368	256	624	0	0	0	1244	1408	2652	29.6	18.2	23.5
19	Sarlahi	16	Kaudena Gaunpalika	2	Province No. 2	17	16	0	1	289	280	569	274	244	518	15	36	51	772	910	1682	37.4	30.8	33.8
19	Sarlahi	17	Labandi Nagarpalika	2	Province No. 2	54	37	2	15	1092	1300	2392	473	523	996	619	777	1396	1250	1431	2681	87.4	90.8	89.2
19	Sarlahi	18	Malangawa Nagarpalika	2	Province No. 2	40	21	0	19	890	1238	2128	330	251	581	560	987	1547	1303	1512	2815	68.3	81.9	75.6
19	Sarlahi	19	Parsa Gaunpalika	2	Province No. 2	16	13	0	3	186	215	401	186	215	401	0	0	0	664	783	1447	28.0	27.5	27.7
19	Sarlahi	20	Ramnagar Gaunpalika	2	Province No. 2	22	18	1	3	181	164	345	181	164	345	0	0	0	882	939	1821	20.5	17.5	18.9
19	Sarlahi Total				Province No. 2	549	450	11	88	9703	10614	20317	6740	6046	12786	2963	4568	7531	21060	23625	44685	46.1	44.9	45.5
32	Rautahat	1	Baudhimai Nagarpalika	2	Province No. 2	17	17	0	0	273	264	537	273	264	537	0	0	0	1062	1203	2265	25.7	21.9	23.7
32	Rautahat	2	Birndaban Nagarpalika	2	Province No. 2	27	22	0	5	273	274	547	273	274	547	0	0	0	1227	1437	2664	22.2	19.1	20.5
32	Rautahat	3	Chandrapur Nagarpalika	2	Province No. 2	52	50	2	0	556	497	1053	556	497	1053	0	0	0	1533	1767	3300	36.3	28.1	31.9
32	Rautahat	4	Debahi Gonahi Nagarpalika	2	Province No. 2	19	17	2	0	200	219	419	200	219	419	0	0	0	1022	1083	2105	19.6	20.2	19.9
32	Rautahat	5	Durga Bhagwati Gaunpalika	2	Province No. 2	23	23	0	0	180	167	347	180	167	347	0	0	0	649	705	1354	27.7	23.7	25.6
32	Rautahat	6	Gadhimai Nagarpalika	2	Province No. 2	21	21	0	0	244	218	462	244	218	462	0	0	0	1236	1362	2598	19.7	16.0	17.8
32	Rautahat	7	Garuda Nagarpalika	2	Province No. 2	34	26	2	6	883	1588	2471	744	1188	1932	139	400	539	1609	1820	3429	54.9	87.3	72.1
32	Rautahat	8	Gaur Nagarpalika	2	Province No. 2	32	21	0	11	396	440	836	327	298	625	69	142	211	909	1082	1991	43.6	40.7	42.0
32	Rautahat	9	Gujara Nagarpalika	2	Province No. 2	31	26	1	4	364	390	754	364	390	754	0	0	0	1326	1442	2768	27.5	27.0	27.2
32	Rautahat	10	Ishanath Nagarpalika	2	Province No. 2	26	26	0	0	261	251	512	261	251	512	0	0	0	1328	1383	2711	19.7	18.1	18.9
32	Rautahat	11	Katahariya Nagarpalika	2	Province No. 2	24	24	0	0	399	395	794	399	395	794	0	0	0	1228	1381	2609	32.5	28.6	30.4
32	Rautahat	12	Madau Narayan Nagarpalika	2	Province No. 2	22	22	0	0	246	243	489	246	243	489	0	0	0	1058	1243	2301	23.3	19.5	21.3
32	Rautahat	13	Maulapur Nagarpalika	2	Province No. 2	25	22	0	3	205	193	398	205	193	398	0	0	0	880	1032	1912	23.3	18.7	20.8
32	Rautahat	14	Paroha Nagarpalika	2	Province No. 2	21	20	0	1	327	310	637	327	310	637	0	0	0	1224	1334	2558	26.7	23.2	24.9
32	Rautahat	15	Phatuwa Bijayapur Nagarpalika	2	Province No. 2	24	24	0	0	296	276	572	296	276	572	0	0	0	1096	1099	2195	27.0	25.1	26.1
32	Rautahat	16	Rajdevi Nagarpalika	2	Province No. 2	20	19	0	1	453	438	891	391	328	719	62	110	172	885	1010	1895	51.2	43.4	47.0
32	Rautahat	17	Reipur Nagarpalika	2	Province No. 2	25	24	0	1	447	429	876	433	416	849	14	13	27	1449	1630	3079	30.8	26.3	28.5
32	Rautahat	18	Yamunamat Gaunpalika	2	Province No. 2	22	22	0	0	179	186	365	179	186	365	0	0	0	817	864	1681	21.9	21.5	21.7
32	Rautahat Total				Province No. 2	465	426	7	32	6182	6778	12960	5998	6113	12011	284	665	949	20538	22877	43415	30.1	29.6	29.9

Dist_Code	Under	Code	Name	Province Code	Province Name	ECED/PPCs number			Total			Community ECED/PPPE			Institutional ECED/PPPE			3-4 years' projected Population			GER in ECED/PPCs		
						Total ECD/PPCs	Total Community based ECD/PPCs	Institutional ECD/PPCs	Girls	Boys	Total	Girls	Boys	Total	Girls	Boys	Total	Girls	Boys	Total	Girls	Boys	Total
33	Bara	1	Adarsh Kotwal Gaunpalika	2	Province No. 2	29	29	0	237	217	454	237	217	454	0	0	0	941	1028	1969	25.2	21.1	23.1
33	Bara	2	Baragadi Gaunpalika	2	Province No. 2	35	28	0	349	309	658	349	309	658	0	0	0	733	852	1585	47.6	36.3	41.5
33	Bara	3	Bishrampur Gaunpalika	2	Province No. 2	24	24	0	234	199	433	234	199	433	0	0	0	749	957	1706	31.2	20.8	25.4
33	Bara	4	Devtal Gaunpalika	2	Province No. 2	15	15	0	176	137	313	176	137	313	0	0	0	717	839	1556	24.5	16.3	20.1
33	Bara	5	Jibur Simara Upamahaneaga	2	Province No. 2	84	50	10	2172	2545	4717	1064	1005	2069	1108	1540	2648	2825	3263	6088	76.9	78.0	77.5
33	Bara	6	Kalaya Upamahaneaga	2	Province No. 2	76	76	0	1256	1219	2475	1128	993	2121	128	226	354	3620	4161	7781	34.7	29.3	31.8
33	Bara	7	Karayamai Gaunpalika	2	Province No. 2	35	33	1	612	639	1251	499	453	952	113	186	299	713	815	1528	85.8	78.4	81.9
33	Bara	8	Kolhabi Nagarpalika	2	Province No. 2	53	50	3	680	663	1343	680	663	1343	0	0	0	1034	1144	2178	65.8	58.0	61.7
33	Bara	9	Mahagadhimat Nagarpalika	2	Province No. 2	51	49	2	688	652	1340	688	652	1340	0	0	0	1603	1865	3468	42.9	35.0	38.6
33	Bara	10	Nigadh Nagarpalika	2	Province No. 2	45	40	5	789	852	1641	789	852	1641	0	0	0	711	790	1501	111.0	107.8	109.3
33	Bara	11	Pacharauta Nagarpalika	2	Province No. 2	24	24	0	497	479	976	497	479	976	0	0	0	1185	1345	2530	41.9	35.6	38.6
33	Bara	12	Parwanipur Gaunpalika	2	Province No. 2	21	19	0	203	189	392	203	189	392	0	0	0	669	792	1461	30.3	23.9	26.8
33	Bara	13	Pheta Gaunpalika	2	Province No. 2	34	34	0	394	362	756	394	362	756	0	0	0	856	851	1707	46.0	42.5	44.3
33	Bara	14	Prasuni Gaunpalika	2	Province No. 2	24	22	1	269	211	480	245	200	445	24	11	35	763	842	1605	35.3	25.1	29.9
33	Bara	15	Simroungadh Nagarpalika	2	Province No. 2	30	29	1	489	494	983	489	494	983	0	0	0	1553	1816	3369	31.5	27.2	29.2
33	Bara	16	Subarna Gaunpalika	2	Province No. 2	30	30	0	278	285	563	278	285	563	0	0	0	997	1153	2150	27.9	24.7	26.2
33	Bara Total			2	Province No. 2	610	552	23	9323	9452	18775	7950	7489	15439	1373	1963	3336	19669	22513	42182	47.4	42.0	44.5
34	Parsa	1	Bahudarmat Nagarpalika	2	Province No. 2	36	36	0	400	321	721	400	321	721	0	0	0	1238	1438	2676	32.3	22.3	26.9
34	Parsa	2	Bindasini Gaunpalika	2	Province No. 2	27	26	1	208	176	384	208	176	384	0	0	0	782	862	1644	26.6	20.4	23.4
34	Parsa	3	Bigunj Mahanagarpalika	2	Province No. 2	118	84	3	3635	4216	7851	1965	1611	3576	1670	2605	4275	6275	7363	13638	57.9	57.3	57.6
34	Parsa	4	Chhipaharmai Gaunpalika	2	Province No. 2	27	25	2	378	300	678	378	300	678	0	0	0	851	944	1795	44.4	31.8	37.8
34	Parsa	5	Dhobini Gaunpalika	2	Province No. 2	23	20	3	254	228	482	254	228	482	0	0	0	587	691	1278	43.3	33.0	37.7
34	Parsa	6	Jaganathpur Gaunpalika	2	Province No. 2	40	39	1	360	384	744	360	384	744	0	0	0	1035	1144	2179	34.8	33.6	34.1
34	Parsa	7	Jira Bhawani Gaunpalika	2	Province No. 2	39	38	1	331	304	635	331	304	635	0	0	0	608	685	1293	54.4	44.4	49.1
34	Parsa	8	Kalikamai Gaunpalika	2	Province No. 2	27	26	1	175	191	366	175	191	366	0	0	0	647	784	1431	27.0	24.4	25.6
34	Parsa	9	Pakahamainpur Gaunpalika	2	Province No. 2	24	24	0	240	201	441	240	201	441	0	0	0	657	735	1392	36.5	27.3	31.7
34	Parsa	10	Parsagadi Nagarpalika	2	Province No. 2	40	37	0	842	912	1754	652	596	1248	190	316	506	1118	1250	2368	75.3	73.0	74.1
34	Parsa	11	Patenasugauli Gaunpalika	2	Province No. 2	43	42	1	459	424	883	459	424	883	0	0	0	732	765	1497	62.7	55.4	59.0
34	Parsa	12	Pokhriya Nagarpalika	2	Province No. 2	41	40	1	552	516	1068	552	516	1068	0	0	0	1085	1151	2236	50.9	44.8	47.8
34	Parsa	13	Sakhuwa Prasauni Gaunpalika	2	Province No. 2	44	44	0	613	516	1129	613	516	1129	0	0	0	979	1117	2096	62.6	46.2	53.9
34	Parsa	14	Thori Gaunpalika	2	Province No. 2	36	31	5	146	141	287	146	141	287	0	0	0	380	452	832	38.4	31.2	34.5
34	Parsa Total			2	Province No. 2	565	512	19	8593	8830	17423	6733	5909	12642	1860	2921	4781	16974	19381	36355	50.6	45.6	47.9
20	Sindhuli	1	Dudhouli Nagarpalika	3	Bagmati	70	58	2	831	940	1771	636	627	1263	195	313	508	1610	1771	3381	51.6	53.1	52.4
20	Sindhuli	2	Ghanglekha Gaunpalika	3	Bagmati	27	24	1	207	240	447	178	203	381	29	37	66	373	455	828	55.5	52.7	54.0
20	Sindhuli	3	Golanjor Gaunpalika	3	Bagmati	52	47	2	337	399	736	238	266	504	99	133	232	509	522	1031	66.2	76.4	71.4
20	Sindhuli	4	Harharpurgadi Gaunpalika	3	Bagmati	38	38	0	358	405	763	331	361	692	27	44	71	895	968	1863	40.0	41.8	41.0
20	Sindhuli	5	Kamalimai Nagarpalika	3	Bagmati	89	58	1	977	1090	2067	457	445	902	520	645	1165	1361	1575	2936	71.8	69.2	70.4
20	Sindhuli	6	Marin Gaunpalika	3	Bagmati	36	32	0	509	528	1037	422	421	843	87	107	194	827	928	1755	61.5	56.9	59.1

Dist_Code	Under	Code	Name	Province_Code	Province_Name	ECED/PPE number			Total		Community ECED/PPE		Institutional ECED/PPE		3-4 years' projected Population			GER in ECD/PPCs					
						Total ECD/PPCs	Community ECD/PPCs	Community based ECD/PPCs	Institutional ECD/PPCs	Boys	Girls	Boys	Girls	Boys	Girls	Boys	Girls	Boys	Girls	Boys	Girls	Total	
20	Sindhuli	7	Phikkal Gaunpalika	3	Bagmati	39	38	1	0	335	301	636	0	0	523	483	1006	64.1	62.3	63.2			
20	Sindhuli	8	Sunkoshi Gaunpalika	3	Bagmati	31	30	1	0	191	263	444	0	2	448	492	940	42.6	51.4	47.2			
20	Sindhuli	9	Tinpatan Gaunpalika	3	Bagmati	70	62	1	7	425	511	936	50	78	890	987	1877	47.8	51.8	49.9			
20	Sindhuli Total			3	Bagmati	452	387	9	56	4170	4667	8837	1007	1359	7436	8181	15617	56.1	57.0	56.6			
21	Ramechhap	1	Doramba Gaunpalika	3	Bagmati	45	36	4	5	252	269	521	0	0	431	490	921	58.5	54.9	56.6			
21	Ramechhap	2	Gokulganga Gaunpalika	3	Bagmati	35	28	2	5	259	260	519	0	0	361	421	782	71.7	61.8	66.4			
21	Ramechhap	3	Khadadevi Gaunpalika	3	Bagmati	60	53	6	1	356	428	784	26	43	482	536	1018	73.9	79.9	77.0			
21	Ramechhap	4	Likhu Gaunpalika	3	Bagmati	27	26	1	0	241	233	474	30	30	446	521	967	54.7	44.7	49.0			
21	Ramechhap	5	Manthali Nagarpalika	3	Bagmati	82	70	7	5	849	1064	1913	283	470	819	920	1739	103.7	115.7	110.0			
21	Ramechhap	6	Ramechhap Nagarpalika	3	Bagmati	64	58	3	3	357	367	724	56	65	567	625	1192	63.0	58.7	60.7			
21	Ramechhap	7	Sunapati Gaunpalika	3	Bagmati	39	36	2	1	203	258	461	0	0	297	344	641	68.4	75.0	71.9			
21	Ramechhap	8	Umakunda Gaunpalika	3	Bagmati	37	34	2	1	254	241	495	46	61	336	448	784	75.6	53.8	63.1			
21	Ramechhap Total			3	Bagmati	389	341	27	21	2771	3120	5891	441	669	3739	4305	8044	74.1	72.5	73.2			
22	Dolakha	1	Baishwor Gaunpalika	3	Bagmati	31	29	0	2	322	350	672	127	156	283	382	401	783	84.3	87.3	85.8		
22	Dolakha	2	Bhimeshor Nagarpalika	3	Bagmati	54	39	5	10	793	907	1700	361	382	743	432	559	1169	141.9	148.7	145.4		
22	Dolakha	3	Bigu Gaunpalika	3	Bagmati	26	26	0	0	270	308	578	0	0	415	444	859	65.1	69.4	67.3			
22	Dolakha	4	Gaurishankar Gaunpalika	3	Bagmati	28	21	2	5	310	303	613	0	0	357	383	740	86.5	79.1	82.8			
22	Dolakha	5	Jiri Nagarpalika	3	Bagmati	40	34	4	2	437	457	894	0	0	476	548	1024	91.8	83.4	87.3			
22	Dolakha	6	Kalinchok Gaunpalika	3	Bagmati	37	30	1	6	236	208	444	211	184	395	25	49	407	397	804			
22	Dolakha	7	Meiung Gaunpalika	3	Bagmati	33	33	0	0	192	237	429	0	0	362	402	764	53.0	59.0	56.2			
22	Dolakha	8	Sailung Gaunpalika	3	Bagmati	39	39	0	0	294	339	633	217	213	430	391	405	796	75.2	83.7	79.5		
22	Dolakha	9	Tamakoshi Gaunpalika	3	Bagmati	328	291	12	25	3131	3424	6555	2338	2418	4756	793	1006	7598	85.3	87.2	86.3		
22	Dolakha Total			3	Bagmati	35	31	0	4	303	375	678	230	258	488	73	117	190	484	445	929		
23	Sindhupatthok1		Balefi Gaunpalika	3	Bagmati	39	34	0	5	459	550	1009	251	286	537	286	537	1406	66.9	76.4	71.8		
23	Sindhupatthok2		Barhabise Nagarpalika	3	Bagmati	23	22	0	1	166	163	329	0	0	441	486	927	37.6	33.5	35.5			
23	Sindhupatthok3		Bhotekoshi Gaunpalika	3	Bagmati	74	60	10	4	907	1008	1915	907	1008	1915	0	0	1236	2501	73.4	79.7	76.6	
23	Sindhupatthok4		Chautara Sangachokgadhi N3	3	Bagmati	22	19	1	2	338	439	777	256	305	561	82	134	216	492	410	902		
23	Sindhupatthok5		Helambu Gaunpalika	3	Bagmati	46	39	1	6	275	286	561	0	0	769	775	1544	35.8	36.9	36.3			
23	Sindhupatthok6		Indrawoti Gaunpalika	3	Bagmati	27	23	0	4	201	231	432	0	0	636	661	1297	31.3	34.9	33.3			
23	Sindhupatthok7		Jugal Gaunpalika	3	Bagmati	27	25	0	2	163	223	386	119	148	267	44	75	119	286	307	593		
23	Sindhupatthok8		Lisankhu Pakhar Gaunpalika	3	Bagmati	52	47	2	3	663	790	1453	433	514	947	230	276	506	1267	1253	2520		
23	Sindhupatthok9		Melamchi Nagarpalika	3	Bagmati	29	27	1	1	396	442	838	378	419	797	18	23	41	602	611	1213		
23	Sindhupatthok10		Panchpokhari Thangal Gau	3	Bagmati	41	33	6	2	253	326	579	204	225	429	49	101	150	401	380	781		
23	Sindhupatthok11		Sunkoshi Gaunpalika	3	Bagmati	27	26	1	0	151	135	286	151	135	286	0	0	319	353	672	47.3	38.2	42.6
23	Sindhupatthok12		Tripurasundari Gaunpalika	3	Bagmati	442	386	22	34	4275	4968	9243	3571	3978	7549	704	990	1694	7619	7666	15285		
23	Sindhupatthok Total			3	Bagmati	442	386	22	34	4275	4968	9243	3571	3978	7549	704	990	1694	7619	7666	15285		

Dist_Code	Under	Code	Name	Province Code	Province Name	ECD/IPPE number			Total			Community ECED/IPPE			Institutional ECED/IPPE			3-4 years' projected Population			GER in ECD/PPCs		
						Total ECD/PPCs	Total Community based ECD/PPCs	Institutional ECD/PPCs	Girls	Boys	Total	Girls	Boys	Total	Girls	Boys	Total	Girls	Boys	Total	Girls	Boys	Total
24	Kavrepalanchd1		Banepa Nagarpalika	3	Bagmati	63	27	35	1737	2150	3887	302	294	596	1435	1856	3291	845	1006	1851	205.6	213.7	210.0
24	Kavrepalanchd2		Bethanchowk Gaunpalika	3	Bagmati	31	26	2	207	225	432	153	145	298	54	80	134	283	344	627	73.1	65.4	69.9
24	Kavrepalanchd3		Bhumlu Gaunpalika	3	Bagmati	26	14	4	106	119	225	89	100	189	17	19	36	320	303	623	33.1	39.3	36.1
24	Kavrepalanchd4		Chaurdeurali Gaunpalika	3	Bagmati	55	53	0	177	180	357	177	180	357	0	0	0	366	369	735	48.4	48.8	48.6
24	Kavrepalanchd5		Dhulikhel Nagarpalika	3	Bagmati	45	35	1	503	549	1052	249	262	511	254	287	541	517	564	1081	97.3	97.3	97.3
24	Kavrepalanchd6		Khanikhola Gaunpalika	3	Bagmati	33	27	0	151	165	316	151	165	316	0	0	0	412	479	891	36.7	34.4	35.5
24	Kavrepalanchd7		Mahabharat Gaunpalika	3	Bagmati	40	35	0	252	239	491	252	239	491	0	0	0	495	582	1077	50.9	41.1	45.6
24	Kavrepalanchd8		Mandandepur Nagarpalika	3	Bagmati	50	39	11	485	604	1089	337	380	717	148	224	372	591	605	1196	82.1	99.8	91.1
24	Kavrepalanchd9		Namobuddha Nagarpalika	3	Bagmati	54	43	6	397	424	821	253	273	526	144	151	295	512	548	1060	77.5	77.4	77.5
24	Kavrepalanchd10		Panauli Nagarpalika	3	Bagmati	49	34	13	592	803	1395	262	315	577	330	488	818	673	828	1501	88.0	97.0	92.9
24	Kavrepalanchd11		Panchkhal Nagarpalika	3	Bagmati	48	32	6	239	276	515	198	211	409	41	65	106	623	730	1353	38.4	37.8	38.1
24	Kavrepalanchd12		Roshi Gaunpalika	3	Bagmati	68	51	2	352	394	746	344	379	723	8	15	23	593	632	1225	59.4	62.3	60.9
24	Kavrepalanchd13		Temal Gaunpalika	3	Bagmati	47	43	4	158	194	352	158	194	352	0	0	0	372	405	777	42.5	47.9	45.3
24	Kavrepalanchok Total			3	Bagmati	609	459	84	5356	6322	11678	2925	3137	6062	2431	3185	5616	6602	7395	13997	81.1	85.5	83.4
25	Lalitpur	1	Bagmati Gaunpalika	3	Bagmati	44	31	0	242	265	507	242	265	507	0	0	0	283	305	588	85.5	86.9	86.2
25	Lalitpur	2	Godawari Nagarpalika	3	Bagmati	93	59	30	1691	2108	3799	543	581	1124	1148	1527	2675	1132	1319	2451	149.4	159.6	155.0
25	Lalitpur	3	Koniyosom Gaunpalika	3	Bagmati	39	36	0	168	187	355	168	187	355	0	0	0	200	211	411	84.0	88.6	86.4
25	Lalitpur	4	Lalitpur Mahanagarpalika	3	Bagmati	243	86	154	4385	5227	9612	660	669	1329	3725	4558	8283	3942	4834	8776	111.2	108.1	109.5
25	Lalitpur	5	Mahaxmi Nagarpalika	3	Bagmati	61	18	43	1562	1904	3466	396	416	812	1166	1488	2654	882	1100	1982	177.1	173.1	174.9
25	Lalitpur	6	Mahankal Gaunpalika	3	Bagmati	44	38	1	140	180	320	140	180	320	0	0	0	172	197	369	81.4	91.4	86.7
25	Lalitpur Total			3	Bagmati	524	268	228	8188	9871	18059	2149	2298	4447	6039	7573	13612	6611	7966	14577	123.9	123.9	123.9
26	Bhaktapur	1	Bhaktapur Nagarpalika	3	Bagmati	104	45	56	2485	3109	5594	733	824	1557	1752	2285	4037	1089	1367	2456	228.2	227.4	227.8
26	Bhaktapur	2	Chagunaryan Nagarpalika	3	Bagmati	77	54	16	947	1188	2135	564	631	1195	383	557	940	751	930	1681	126.1	127.7	127.0
26	Bhaktapur	3	Madhepur Thimi Nagarpalika	3	Bagmati	78	29	47	1682	2204	3886	186	180	366	1496	2024	3520	1199	1553	2752	140.3	141.9	141.2
26	Bhaktapur	4	Suryabinayak Nagarpalika	3	Bagmati	101	36	56	2265	2898	5163	394	444	838	1871	2454	4325	1100	1303	2403	205.9	222.4	214.9
26	Bhaktapur Total			3	Bagmati	360	164	175	7379	9399	16778	1877	2079	3956	5502	7320	12822	4139	5153	9292	178.3	182.4	180.6
27	Kathmandu	1	Budhanikantha Nagarpalika	3	Bagmati	131	39	92	3777	4638	8415	307	417	724	3470	4221	7691	1714	2119	3833	220.4	218.9	219.5
27	Kathmandu	2	Chandragiri Nagarpalika	3	Bagmati	78	20	52	2783	3408	6191	578	626	1204	2205	2782	4987	1359	1627	2985	204.3	209.5	207.4
27	Kathmandu	3	Dakshinkali Nagarpalika	3	Bagmati	32	18	11	567	792	1359	258	452	710	309	340	649	352	456	808	161.1	173.7	168.2
27	Kathmandu	4	Gokarneshwor Nagarpalika	3	Bagmati	102	15	86	3906	4833	8739	256	259	515	3650	4574	8224	1874	2193	4067	208.4	220.4	214.9
27	Kathmandu	5	Kageshwori Manahara Nagap	3	Bagmati	70	19	51	2837	3531	6368	314	272	586	2523	3259	5782	939	1186	2125	302.1	297.7	299.7
27	Kathmandu	6	Kathmandu Mahanagarpalika	3	Bagmati	619	88	520	15328	19437	34765	1671	1935	3606	13657	17502	31159	13600	17620	31220	112.7	110.3	111.4

Dist_Code	Under	Code	Name	Province Code	Province Name	ECED/IPPE number			Total			Community ECED/IPPE			Institutional ECED/IPPE			3-4 years' projected Population			GER in ECD/IPPCs		
						Total ECD/IPPCs	Community based ECD/IPPCs	Institutional ECD/IPPCs	Girls	Boys	Total	Girls	Boys	Total	Girls	Boys	Total	Girls	Boys	Total	Girls	Boys	Total
27	Kathmandu	7	Kirtipur Nagarpalika	3	Bagmati	37	14	23	1045	1262	2307	167	165	332	878	1097	1975	776	1025	1801	134.7	23.1	128.1
27	Kathmandu	8	Nagarjun Nagarpalika	3	Bagmati	63	19	42	1720	2030	3750	257	296	553	1463	1734	3197	1022	1316	2338	168.3	54.3	160.4
27	Kathmandu	9	Shankharapur Nagarpalika	3	Bagmati	34	25	8	595	665	1260	245	218	463	350	447	797	392	459	851	151.8	44.9	148.1
27	Kathmandu	10	Tarkeshwar Nagarpalika	3	Bagmati	85	29	56	3203	4291	7494	388	457	845	2815	3834	6649	1314	1636	2950	243.8	262.3	254.0
27	Kathmandu	11	Tokha Nagarpalika	3	Bagmati	97	13	82	2381	2978	5359	209	233	442	2172	2745	4917	1678	2076	3754	141.9	143.4	142.8
27	Kathmandu Total			3	Bagmati	1348	299	1023	38142	47865	86007	4650	5330	9980	33492	42536	76027	25019	31713	56732	152.5	150.9	151.6
28	Nuwakot	1	Belkotgathi Nagarpalika	3	Bagmati	63	60	2	550	591	1141	512	548	1060	38	43	81	788	889	1677	69.8	66.5	68.0
28	Nuwakot	2	Bidur Nagarpalika	3	Bagmati	96	76	17	1459	1637	3096	909	1008	1917	550	629	1179	924	1090	2014	157.9	50.2	153.7
28	Nuwakot	3	Dupheshwar Gaunpalika	3	Bagmati	39	38	1	289	273	562	289	273	562	0	0	0	546	602	1148	52.9	45.3	49.0
28	Nuwakot	4	Kakani Gaunpalika	3	Bagmati	40	38	2	478	534	1012	403	462	865	75	72	147	432	534	966	110.6	100.0	104.8
28	Nuwakot	5	Kispang Gaunpalika	3	Bagmati	30	27	3	158	174	332	158	174	332	0	0	0	280	316	596	56.4	55.1	55.7
28	Nuwakot	6	Likhu Gaunpalika	3	Bagmati	21	19	2	408	507	915	159	144	303	249	363	612	266	282	548	153.4	79.8	167.0
28	Nuwakot	7	Meghang Gaunpalika	3	Bagmati	30	28	1	289	273	562	250	225	475	39	48	87	245	247	492	118.0	110.5	114.2
28	Nuwakot	8	Panchakanya Gaunpalika	3	Bagmati	26	24	1	153	203	356	153	203	356	0	0	0	251	322	573	61.0	63.0	62.1
28	Nuwakot	9	Shivapuri Gaunpalika	3	Bagmati	42	36	5	285	259	544	285	259	544	0	0	0	356	369	725	80.1	70.2	75.0
28	Nuwakot	10	Suryagadhi Gaunpalika	3	Bagmati	38	35	3	341	359	700	272	276	548	69	83	152	353	379	732	96.6	94.7	95.6
28	Nuwakot	11	Tadi Gaunpalika	3	Bagmati	40	36	4	287	360	647	190	221	411	97	139	236	315	365	680	91.1	98.6	95.1
28	Nuwakot	12	Tarkeshwar Gaunpalika	3	Bagmati	33	32	1	207	234	441	207	234	441	0	0	0	319	332	651	64.9	70.5	67.7
28	Nuwakot Total			3	Bagmati	498	449	15	4904	5404	10308	3787	4027	7814	1117	1377	2494	5075	5727	10802	96.6	94.4	95.4
29	Rasuwa	1	Gosakunda Gaunpalika	3	Bagmati	13	9	4	217	267	484	61	78	139	156	189	345	128	137	265	169.5	194.9	182.6
29	Rasuwa	2	Kaila Gaunpalika	3	Bagmati	19	15	4	304	356	660	139	141	280	165	215	380	186	170	356	163.4	209.4	185.4
29	Rasuwa	3	Naukunda Gaunpalika	3	Bagmati	26	25	1	133	136	269	133	136	269	0	0	0	300	298	598	44.3	45.6	45.0
29	Rasuwa	4	Parbatikunda Gaunpalika	3	Bagmati	13	12	1	113	118	231	100	98	198	13	20	33	124	139	263	91.1	84.9	87.8
29	Rasuwa	5	Uttargaya Gaunpalika	3	Bagmati	26	24	2	151	154	305	104	85	189	47	69	116	159	155	314	95.0	99.4	97.1
29	Rasuwa Total			3	Bagmati	97	85	2	918	1031	1949	537	538	1075	381	493	874	897	899	1796	102.3	114.7	108.5
30	Dhading	1	Benighat Rorang Gaunpalika	3	Bagmati	63	60	1	623	625	1248	569	551	1120	54	74	128	789	905	1694	79.0	69.1	73.7
30	Dhading	2	Dhunibesi Nagarpalika	3	Bagmati	44	34	0	513	577	1090	251	242	493	262	335	597	558	572	1130	91.9	100.9	96.5
30	Dhading	3	Gajuri Gaunpalika	3	Bagmati	38	36	2	312	329	641	312	329	641	0	0	0	656	754	1410	47.6	43.6	45.5
30	Dhading	4	Galchi Gaunpalika	3	Bagmati	36	28	4	481	544	1025	215	236	451	266	308	574	552	586	1138	87.1	92.8	90.1
30	Dhading	5	Gangjamuna Gaunpalika	3	Bagmati	38	37	1	235	246	481	235	246	481	0	0	0	395	406	801	59.5	60.6	60.0
30	Dhading	6	Jwalamukhi Gaunpalika	3	Bagmati	50	44	6	353	409	762	293	345	638	60	64	124	454	560	1014	77.8	73.0	75.1
30	Dhading	7	Khanyabash Gaunpalika	3	Bagmati	21	20	1	159	177	336	159	177	336	0	0	0	300	323	623	53.0	54.8	53.9
30	Dhading	8	Netrawati Gaunpalika	3	Bagmati	32	29	0	189	222	411	173	199	372	16	23	39	219	223	442	86.3	99.6	93.0
30	Dhading	9	Nilkantha Nagarpalika	3	Bagmati	102	93	6	725	734	1459	633	672	1305	92	62	154	1193	1378	2571	60.8	53.3	56.7
30	Dhading Total			3	Bagmati	14	14	0	186	212	398	186	212	398	0	0	0	209	260	469	89.0	81.5	84.9

Dist_Code	Under	Code	Name	Province Code	Province Name	ECED/IPPE number			Total			Community ECED/IPPE			Institutional ECED/IPPE			3-4 years' projected Population			GER in ECD/IPPCs		
						Total ECD/IPPCs	Total Community based ECD/IPPCs	Institutional ECD/IPPCs	Girls	Boys	Total	Girls	Boys	Total	Girls	Boys	Total	Girls	Boys	Total	Girls	Boys	Total
30	Dhading	11	Siddhalek Gaunpalika	3	Bagmati	48	46	0	362	337	699	344	309	653	18	28	46	481	550	1031	75.3	61.3	67.8
30	Dhading	12	Thakre Gaunpalika	3	Bagmati	38	37	1	313	361	674	313	361	674	0	0	0	691	749	1440	45.3	48.2	46.8
30	Dhading	13	Tripurasundar Gaunpalika	3	Bagmati	34	26	8	403	569	972	211	259	470	192	310	502	385	476	861	104.7	119.5	112.9
30	Dhading Total			3	Bagmati	558	504	31	4854	5342	10196	3894	4138	8032	960	1204	2164	6882	7742	14624	70.5	69.0	69.7
31	Makwanpur	1	Bagmat Gaunpalika	3	Bagmati	40	37	0	395	439	834	395	439	834	0	0	0	844	893	1737	46.8	49.2	48.0
31	Makwanpur	2	Bakaya Gaunpalika	3	Bagmati	85	73	4	651	623	1274	651	623	1274	0	0	0	1082	1252	2334	60.2	49.8	54.6
31	Makwanpur	3	Bhimphedi Gaunpalika	3	Bagmati	63	61	0	242	250	492	242	250	492	0	0	0	483	553	1036	50.1	45.2	47.5
31	Makwanpur	4	Hetauda Upamahaganarpalika	3	Bagmati	109	87	18	2163	2401	4564	1117	1123	2240	1046	1278	2324	2524	3020	5544	85.7	79.5	82.3
31	Makwanpur	5	Indrasarwar Gaunpalika	3	Bagmati	41	38	2	198	179	377	175	163	338	23	16	39	284	264	548	69.7	67.8	68.8
31	Makwanpur	6	Kailash Gaunpalika	3	Bagmati	69	64	0	373	406	779	373	406	779	0	0	0	693	765	1458	53.8	53.1	53.4
31	Makwanpur	7	Makawanpurgadhi Gaunpalika	3	Bagmati	53	48	2	387	375	762	387	375	762	0	0	0	580	615	1195	66.7	61.0	63.8
31	Makwanpur	8	Manahari Gaunpalika	3	Bagmati	47	45	2	531	589	1120	358	314	672	173	275	448	898	968	1866	59.1	60.8	60.0
31	Makwanpur	9	Raksrang Gaunpalika	3	Bagmati	68	65	0	414	382	796	414	382	796	0	0	0	761	815	1576	54.4	46.9	50.5
31	Makwanpur	10	Thaha Nagarpalika	3	Bagmati	71	69	0	372	418	790	314	342	656	58	76	134	892	972	1864	41.7	43.0	42.4
31	Makwanpur Total			3	Bagmati	646	587	28	5726	6062	11788	4426	4417	8843	1300	1645	2945	9041	10117	19158	63.3	59.9	61.5
35	Chitawan	1	Bhratpur Mahanagarpalika	3	Bagmati	245	148	92	5928	7582	13510	2049	2186	4235	3879	5396	9275	4428	5527	9955	133.9	37.2	135.7
35	Chitawan	2	Ichchhyakamana Gaunpalika	3	Bagmati	93	86	4	649	705	1354	429	421	850	220	284	504	613	659	1272	105.9	07.0	106.4
35	Chitawan	3	Kalka Nagarpalika	3	Bagmati	46	35	0	1111	1431	2542	696	897	1593	415	534	949	892	986	1878	124.6	45.1	135.4
35	Chitawan	4	Khairahani Nagarpalika	3	Bagmati	79	59	19	1078	1177	2255	480	282	762	598	895	1493	821	953	1774	131.3	23.5	127.1
35	Chitawan	5	Madi Nagarpalika	3	Bagmati	83	77	6	1224	1534	2758	941	1205	2146	283	329	612	723	820	1543	169.3	87.1	178.7
35	Chitawan	6	Repti Nagarpalika	3	Bagmati	61	50	10	1529	2015	3544	948	1186	2134	581	829	1410	1204	1427	2631	127.0	41.2	134.7
35	Chitawan	7	Rathangar Nagarpalika	3	Bagmati	86	62	23	957	1209	2166	-27	-176	-203	984	1385	2369	988	1236	2224	96.9	97.8	97.4
35	Chitawan Total			3	Bagmati	693	517	165	12476	15653	28129	5516	6001	11517	6960	9652	16612	9669	11605	21277	129.0	34.8	132.2
36	Gorkha	1	Aarughat Gaunpalika	4	Gandaki Province	43	41	2	340	394	734	272	281	553	68	113	181	446	486	932	76.2	81.1	78.8
36	Gorkha	2	Ajirkot Gaunpalika	4	Gandaki Province	33	29	1	158	166	324	130	129	259	28	37	65	288	333	621	54.9	49.8	52.2
36	Gorkha	3	Bhimsen Gaunpalika	4	Gandaki Province	43	39	1	232	237	469	232	237	469	0	0	0	382	439	821	60.7	64.0	57.1
36	Gorkha	4	Chum Nubri Gaunpalika	4	Gandaki Province	12	10	0	112	123	235	112	123	235	0	0	0	194	223	417	57.7	55.2	56.4
36	Gorkha	5	Dharche Gaunpalika	4	Gandaki Province	22	22	0	290	292	582	254	241	495	36	51	87	305	319	624	95.1	91.5	93.3
36	Gorkha	6	Gandaki Gaunpalika	4	Gandaki Province	43	41	2	239	255	494	239	255	494	0	0	0	441	480	921	54.2	53.1	53.6
36	Gorkha	7	Gorkha Nagarpalika	4	Gandaki Province	72	50	15	1229	1393	2622	331	345	676	898	1048	1946	908	1104	2012	135.4	26.2	130.3
36	Gorkha	8	Palungtar Nagarpalika	4	Gandaki Province	49	38	0	568	689	1257	350	377	727	218	312	530	716	768	1484	79.3	89.7	84.7
36	Gorkha	9	Sahid Lakhnan Gaunpalika	4	Gandaki Province	44	40	2	311	341	652	216	247	463	95	94	189	411	468	879	75.7	72.9	74.2
36	Gorkha	10	Siranchok Gaunpalika	4	Gandaki Province	41	39	0	326	314	640	196	188	384	130	126	256	353	400	753	92.4	78.5	85.0
36	Gorkha	11	Sulikot Gaunpalika	4	Gandaki Province	43	37	3	364	427	791	278	299	577	86	128	214	509	554	1063	71.5	77.1	74.4
36	Gorkha Total			4	Gandaki Province	445	386	35	4169	4631	8900	2610	2722	5332	1559	1909	3468	4953	5574	10527	84.2	83.1	83.6

Dist_Code	Under	Code	Province Name	Province Code	ECED/IPPE number			Total			Community ECED/IPPE			Institutional ECED/IPPE			3-4 years' projected Population			GER in ECD/IPPCs			
					Total ECD/IPPCs	Total Community based ECD/IPPCs	Institutional ECD/IPPCs	Girls	Boys	Total	Girls	Boys	Total	Girls	Boys	Total	Girls	Boys	Total	Girls	Boys	Total	
37	Lamjung	1	Besishahar Nagarpalika	4	64	47	2	15	681	790	1471	172	212	384	509	578	1087	762	925	1687	89.4	85.4	87.2
37	Lamjung	2	Dordi Gaunpalika	4	50	49	0	1	205	225	430	179	191	370	26	34	60	330	356	686	62.1	63.2	62.7
37	Lamjung	3	Dudhpokhari Gaunpalika	4	31	31	0	0	126	96	222	126	96	222	0	0	0	183	214	397	68.9	44.9	55.9
37	Lamjung	4	Kwholasothar Gaunpalika	4	23	22	1	0	94	93	187	94	93	187	0	0	0	182	194	376	51.6	47.3	49.7
37	Lamjung	5	MedhyaNepal Nagarpalika	4	44	37	0	7	580	753	1333	304	401	705	276	352	628	374	493	867	155.1	152.1	153.7
37	Lamjung	6	Marsyangdi Gaunpalika	4	46	41	3	2	278	346	624	202	226	428	76	120	196	329	369	698	84.5	93.1	89.4
37	Lamjung	7	Rainas Nagarpalika	4	38	34	0	4	328	416	744	186	200	386	142	216	358	318	383	701	103.1	108.6	106.1
37	Lamjung	8	Sundarbazar Nagarpalika	4	51	41	3	7	648	828	1476	188	215	403	460	613	1073	497	657	1154	130.4	126.0	127.9
37	Lamjung Total			4	347	302	9	36	2940	3547	6487	1451	1634	3085	1489	1913	3402	2975	3591	6566	98.8	98.8	98.8
38	Tanahu	1	Abukhareni Gaunpalika	4	38	30	0	8	694	817	1511	321	336	657	373	481	854	414	464	878	167.6	176.1	172.1
38	Tanahu	2	Bandipur Gaunpalika	4	46	43	0	3	379	510	889	165	190	355	214	320	534	374	415	789	101.3	122.9	112.7
38	Tanahu	3	Bhanu Nagarpalika	4	81	66	6	9	445	503	948	300	292	592	145	211	356	816	949	1765	54.5	53.5	53.7
38	Tanahu	4	Bhimad Nagarpalika	4	53	50	3	0	357	415	772	357	415	772	0	0	0	688	773	1461	51.9	53.1	52.8
38	Tanahu	5	Byas Nagarpalika	4	118	74	5	39	1670	1956	3626	515	531	1046	1155	1425	2580	1346	1700	3046	124.1	115.1	119.0
38	Tanahu	6	Devgat Gaunpalika	4	32	28	2	2	247	260	507	179	174	353	68	86	154	293	389	682	84.3	66.8	74.3
38	Tanahu	7	Ghiring Gaunpalika	4	31	25	1	5	187	217	404	136	159	295	51	58	109	448	497	945	41.7	43.1	42.8
38	Tanahu	8	Miyagde Gaunpalika	4	32	29	0	3	381	452	833	310	327	637	71	125	196	403	488	891	94.5	92.6	93.5
38	Tanahu	9	Rhishing Gaunpalika	4	52	48	1	3	284	299	583	264	282	546	20	17	37	613	688	1301	46.3	43.5	44.8
38	Tanahu	10	Shuklagandaki Nagarpalika	4	62	37	3	22	1273	1551	2824	503	562	1065	770	989	1759	966	1132	2098	131.6	137.0	134.6
38	Tanahu Total			4	545	430	21	94	5917	6980	12997	3050	3288	6318	2867	3712	6579	6361	7495	13856	93.9	93.1	93.1
39	Syangja	1	Aandhikhola Gaunpalika	4	48	42	2	4	233	252	485	179	177	356	54	75	129	286	340	626	81.5	74.1	77.5
39	Syangja	2	Ajunchaupari Gaunpalika	4	41	35	1	5	243	304	547	150	156	306	93	148	241	286	345	631	85.0	88.1	86.7
39	Syangja	3	Bhirkot Nagarpalika	4	58	47	4	7	492	580	1072	216	257	473	276	323	599	493	600	1093	99.8	96.7	98.1
39	Syangja	4	Biruwa Gaunpalika	4	47	43	2	2	202	247	449	163	185	348	39	62	101	279	320	599	72.4	77.2	75.0
39	Syangja	5	Chapakot Nagarpalika	4	62	52	3	7	418	539	957	287	351	638	131	188	319	573	589	1162	72.9	91.5	82.4
39	Syangja	6	Galyang Nagarpalika	4	75	67	3	5	606	741	1347	293	351	644	313	390	703	737	913	1650	82.2	81.2	81.6
39	Syangja	7	Harinas Gaunpalika	4	38	38	0	0	213	200	413	160	130	290	53	70	123	356	374	730	59.8	53.5	56.6
39	Syangja	8	Kaiganadagi Gaunpalika	4	45	37	4	4	357	439	796	285	325	610	72	114	186	414	460	874	86.5	95.4	91.1
39	Syangja	9	Pedikhola Gaunpalika	4	37	33	0	4	176	228	404	99	119	218	77	109	186	204	263	467	86.3	86.1	86.5
39	Syangja	10	Putalibazar Nagarpalika	4	92	74	3	15	687	949	1636	257	348	605	430	601	1031	761	915	1676	90.3	103.7	97.6
39	Syangja	11	Waling Nagarpalika	4	85	69	2	14	852	1016	1868	406	429	835	446	587	1033	925	1134	2059	92.1	89.6	90.7
39	Syangja Total			4	628	537	24	67	4479	5495	9974	2495	2828	5323	1984	2687	4651	5314	6253	11567	84.3	87.3	86.2
40	Kaski	1	Annapurna Gaunpalika	4	61	53	3	5	520	563	1083	374	389	763	146	174	320	398	473	871	130.1	119.0	124.3
40	Kaski	2	Machhapuchhre Gaunpalika	4	63	58	0	5	497	560	1057	248	278	526	249	282	531	394	459	853	126.1	122.0	123.9
40	Kaski	3	Madi Gaunpalika	4	46	44	2	0	159	234	393	159	234	393	0	0	0	329	339	668	48.5	69.5	58.8
40	Kaski	4	Pokhara Lekhnath Mahanagari	4	413	262	8	143	10003	12731	22734	2228	2372	4600	7775	10359	18134	6799	8525	15324	147.1	149.3	148.4
40	Kaski	5	Rupa Gaunpalika	4	42	19	5	18	243	313	556	240	304	544	3	9	12	257	260	517	94.6	120.4	107.5
40	Kaski Total			4	625	436	18	171	11422	14401	25923	3249	3577	6826	8173	10824	18997	8177	10056	18233	139.7	143.2	141.6

Dist_C ode	Under	Code	Name	Provinc e_ Code	Province_Name	ECD/PE number			Total			Community ECED/PPE			Institutional ECED/PPE			3-4 years' projected Population			GER in ECD/PPCs		
						Total ECD/PPCs	Community based ECD/PPCs	Institutional ECD/PPCs	Girls	Boys	Total	Girls	Boys	Total	Girls	Boys	Total	Girls	Boys	Total	Girls	Boys	Total
41	Manang	1	Chame Gaunpalika	4	Gandaki Province	4	4	0	55	57	112	55	57	112	0	0	0	18	20	38	305.6	285.0	294.7
41	Manang	2	Narphu Gaunpalika	4	Gandaki Province	2	2	0	5	1	6	5	1	6	0	0	0	11	12	23	45.5	8.3	26.1
41	Manang	3	Nashong Gaunpalika	4	Gandaki Province	13	11	2	22	20	42	22	20	42	0	0	0	37	41	78	59.5	48.8	53.8
41	Manang	4	Neshyang Gaunpalika	4	Gandaki Province	13	10	3	36	27	63	25	21	46	11	6	17	27	39	66	133.3	69.2	95.5
41	Manang Total			4	Gandaki Province	32	27	5	118	105	223	107	99	206	11	6	17	93	112	205	126.9	93.8	108.8
42	Mustang	1	Dalome Gaunpalika	4	Gandaki Province	7	6	0	45	47	92	45	47	92	0	0	0	28	28	56	160.7	167.9	164.3
42	Mustang	2	Gharaphong Gaunpalika	4	Gandaki Province	10	8	0	110	128	238	58	66	124	52	62	114	39	51	90	282.1	251.0	264.4
42	Mustang	3	Lomanthang Gaunpalika	4	Gandaki Province	14	13	0	40	65	105	29	54	83	11	11	22	32	29	61	125.6	224.1	172.1
42	Mustang	4	Muktishetra Gaunpalika	4	Gandaki Province	12	12	0	57	68	125	57	68	125	0	0	0	25	22	47	228.0	309.1	266.0
42	Mustang	5	Thasang Gaunpalika	4	Gandaki Province	14	13	1	92	122	214	92	122	214	0	0	0	62	64	126	148.4	190.6	169.8
42	Mustang Total			4	Gandaki Province	57	52	1	344	430	774	281	357	638	63	73	136	186	194	380	184.9	221.6	203.7
43	Myagdi	1	Annapurna Gaunpalika	4	Gandaki Province	51	50	1	142	135	277	142	135	277	0	0	0	213	249	462	66.7	54.2	60.0
43	Myagdi	2	Beni Nagarpalika	4	Gandaki Province	67	56	1	489	646	1135	232	303	535	257	343	600	730	891	1621	67.0	72.5	70.0
43	Myagdi	3	Dhulegiri Gaunpalika	4	Gandaki Province	31	31	0	173	205	378	173	205	378	0	0	0	371	412	783	46.6	49.8	48.3
43	Myagdi	4	Malika Gaunpalika	4	Gandaki Province	37	35	0	353	389	742	256	255	511	97	134	231	457	518	975	77.2	75.1	76.1
43	Myagdi	5	Mangala Gaunpalika	4	Gandaki Province	49	44	1	262	327	589	176	220	396	86	107	193	370	389	759	70.8	84.1	77.6
43	Myagdi	6	Reghuganga Gaunpalika	4	Gandaki Province	39	38	0	179	199	378	179	199	378	0	0	0	329	399	728	54.4	49.9	51.9
43	Myagdi Total			4	Gandaki Province	274	254	3	1598	1901	3499	1158	1317	2475	440	584	1024	2470	2858	5328	64.7	66.5	65.7
44	Parbat	1	Bihadi Gaunpalika	4	Gandaki Province	33	32	1	217	263	480	158	186	344	59	77	136	282	342	624	77.0	76.9	76.9
44	Parbat	2	Jajjala Gaunpalika	4	Gandaki Province	45	42	0	340	351	691	197	186	383	143	165	308	406	508	914	83.7	69.1	75.6
44	Parbat	3	Kushma Nagarpalika	4	Gandaki Province	82	75	0	733	914	1647	329	365	694	404	549	953	768	953	1721	95.4	95.9	95.7
44	Parbat	4	Mahashila Gaunpalika	4	Gandaki Province	31	30	1	100	104	204	100	104	204	0	0	0	189	213	402	52.9	48.8	50.7
44	Parbat	5	Modi Gaunpalika	4	Gandaki Province	60	53	3	308	393	701	220	260	480	88	133	221	384	444	828	80.2	86.5	84.7
44	Parbat	6	Painyu Gaunpalika	4	Gandaki Province	39	34	3	170	232	402	113	128	241	57	104	161	297	396	693	57.2	56.6	56.0
44	Parbat	7	Phalewas Nagarpalika	4	Gandaki Province	63	55	0	439	517	956	296	319	615	143	198	341	461	514	975	95.2	100.6	98.1
44	Parbat Total			4	Gandaki Province	353	321	8	2307	2774	5081	1413	1548	2961	894	1226	2120	2787	3370	6157	82.8	82.3	82.5
45	Baglung	1	Badigad Gaunpalika	4	Gandaki Province	60	52	5	597	688	1285	498	522	1020	99	166	265	848	948	1796	70.4	72.6	71.5
45	Baglung	2	Baglung Nagarpalika	4	Gandaki Province	95	77	5	1071	1468	2539	459	597	1056	612	871	1483	1109	1467	2576	96.6	100.1	98.6
45	Baglung	3	Bareng Gaunpalika	4	Gandaki Province	33	30	3	169	180	349	161	169	330	8	11	19	309	385	694	54.7	46.8	50.3
45	Baglung	4	Dhorpatan Nagarpalika	4	Gandaki Province	38	33	1	618	717	1335	404	405	809	214	312	526	667	817	1484	92.7	87.8	90.0
45	Baglung	5	Galkot Nagarpalika	4	Gandaki Province	54	45	0	460	597	1057	211	280	491	249	317	566	688	837	1525	66.9	71.3	69.3
45	Baglung	6	Jaimuni Nagarpalika	4	Gandaki Province	66	60	3	383	417	800	340	346	686	43	71	114	658	716	1374	58.2	58.2	58.2
45	Baglung	7	Kantekhola Gaunpalika	4	Gandaki Province	45	36	4	305	364	669	232	247	479	73	117	190	509	587	1096	59.9	62.0	61.0
45	Baglung	8	Nisikhola Gaunpalika	4	Gandaki Province	33	33	0	340	409	749	291	351	642	49	58	107	624	692	1316	54.5	59.1	56.9
45	Baglung	9	Taman Khola Gaunpalika	4	Gandaki Province	20	18	0	188	205	393	147	151	298	41	54	95	257	290	547	73.2	70.7	71.8
45	Baglung	10	Tara Khola Gaunpalika	4	Gandaki Province	25	20	5	152	134	286	139	127	266	13	7	20	264	309	573	57.6	43.4	49.9
45	Baglung Total			4	Gandaki Province	469	404	26	4283	5179	9462	2882	3195	6077	1401	1984	3385	5933	7048	12981	72.2	73.5	72.9

Dist_Code	Under	Code	Name	Province Code	Province Name	ECED/PE number			Total			Community ECED/PE			Institutional ECED/PE			3-4 years' projected Population			GER in ECD/PPCs		
						Total ECD/PPCs	Community based ECD/PPCs	Institutional ECD/PPCs	Girls	Boys	Total	Girls	Boys	Total	Girls	Boys	Total	Girls	Boys	Total	Girls	Boys	Total
48	Nawalpur	2	Binayee Triveni Gaunpalika	4	Gandaki Province	53	42	10	852	1057	1909	429	444	873	423	613	1036	735	863	1598	115.9	122.5	119.5
48	Nawalpur	3	Bulingtar Gaunpalika	4	Gandaki Province	47	46	1	248	286	534	220	246	466	28	40	68	478	504	982	51.9	56.7	54.4
48	Nawalpur	4	Bungdikali Gaunpalika	4	Gandaki Province	37	35	2	219	309	528	174	233	407	45	76	121	369	432	801	59.3	71.5	65.9
48	Nawalpur	5	Devchuli Nagarpalika	4	Gandaki Province	46	32	13	1797	2126	3923	987	1060	2047	810	1066	1876	736	963	1699	244.2	220.8	230.9
48	Nawalpur	6	Gaidakot Nagarpalika	4	Gandaki Province	57	34	16	1820	2187	4007	739	782	1521	1081	1405	2486	946	1206	2152	192.4	181.3	186.2
48	Nawalpur	7	Hupsekot Gaunpalika	4	Gandaki Province	48	39	5	652	752	1404	380	427	807	272	325	597	607	702	1309	107.4	107.1	107.3
48	Nawalpur	8	Kawaswoti Nagarpalika	4	Gandaki Province	64	41	17	1858	2106	3964	881	945	1826	977	1161	2138	1095	1343	2438	169.7	156.8	162.6
48	Nawalpur	9	Madhyabindu Nagarpalika	4	Gandaki Province	68	46	16	1527	1790	3317	907	961	1868	620	829	1449	1054	1256	2310	144.9	142.5	143.6
48	Nawalpur Total			4	Gandaki Province	420	315	80	8973	10613	19586	4717	5098	9815	4256	5515	9771	6020	7269	13289	149.1	146.0	147.4
46	Gulmi	1	Chandrakot Gaunpalika	5	Province No. 5	42	31	4	584	746	1330	440	521	961	144	225	369	433	552	985	134.9	135.1	135.0
46	Gulmi	2	Chatrakot Gaunpalika	5	Province No. 5	48	36	12	357	384	741	357	384	741	0	0	0	485	571	1056	73.6	67.3	70.2
46	Gulmi	3	Dhurkot Gaunpalika	5	Province No. 5	49	39	2	496	549	1045	485	532	1017	11	17	28	496	565	1061	100.0	97.2	98.5
46	Gulmi	4	Gulmidurbar Gaunpalika	5	Province No. 5	36	36	0	433	475	908	322	355	677	111	120	231	459	564	1023	94.3	84.2	88.8
46	Gulmi	5	Isma Gaunpalika	5	Province No. 5	40	39	1	538	541	1079	484	500	984	54	41	95	495	586	1081	108.7	92.3	99.8
46	Gulmi	6	Kaigandaki Gaunpalika	5	Province No. 5	45	44	1	249	287	536	218	253	471	31	34	65	395	466	861	63.0	61.6	62.3
46	Gulmi	7	Madane Gaunpalika	5	Province No. 5	45	43	2	440	426	866	440	426	866	0	0	0	595	671	1266	73.9	63.5	68.4
46	Gulmi	8	Malika Gaunpalika	5	Province No. 5	36	35	1	448	484	932	411	433	844	37	51	88	511	613	1124	87.7	79.0	82.9
46	Gulmi	9	Musikot Nagarpalika	5	Province No. 5	56	41	6	632	775	1407	478	565	1043	154	210	364	729	908	1637	86.7	85.4	85.9
46	Gulmi	10	Resunga Nagarpalika	5	Province No. 5	60	49	11	1021	1431	2452	587	736	1323	434	695	1129	703	872	1575	145.2	164.1	155.7
46	Gulmi	11	Ruru Gaunpalika	5	Province No. 5	47	40	7	362	437	799	281	316	597	81	121	202	368	458	826	98.4	95.4	96.7
46	Gulmi	12	Satyawatai Gaunpalika	5	Province No. 5	42	32	8	319	419	738	298	397	695	21	22	43	480	615	1095	66.5	68.1	67.4
46	Gulmi Total			5	Province No. 5	546	465	59	5879	6954	12833	4801	5418	10219	1078	1536	2614	6149	7441	13590	95.6	93.5	94.4
47	Palpa	1	Bagnaskali Gaunpalika	5	Province No. 5	40	28	4	349	426	775	173	212	385	176	214	390	386	449	835	90.4	94.9	92.8
47	Palpa	2	Mathagadhi Gaunpalika	5	Province No. 5	44	39	1	515	528	1043	285	274	559	230	254	484	518	647	1165	99.4	81.6	89.5
47	Palpa	3	Nisdi Gaunpalika	5	Province No. 5	47	39	8	342	361	703	342	361	703	0	0	0	580	630	1210	59.0	57.3	58.1
47	Palpa	4	Purbakhola Gaunpalika	5	Province No. 5	44	39	0	445	515	960	327	379	706	118	136	254	426	532	958	104.5	96.8	100.2
47	Palpa	5	Rainadevi Chihhara Gaunpalika	5	Province No. 5	51	48	1	394	395	789	349	347	696	45	48	93	563	609	1172	70.0	64.9	67.3
47	Palpa	6	Rambha Gaunpalika	5	Province No. 5	37	30	5	308	390	698	243	283	526	65	107	172	370	450	820	83.2	86.1	85.1
47	Palpa	7	Rampur Nagarpalika	5	Province No. 5	50	42	2	780	986	1766	438	509	947	342	477	819	786	900	1686	99.2	109.6	104.7
47	Palpa	8	Ribdikot Gaunpalika	5	Province No. 5	35	32	1	236	313	549	174	223	397	62	90	152	385	424	809	61.3	73.8	67.9
47	Palpa	9	Tansen Nagarpalika	5	Province No. 5	71	46	23	1157	1481	2638	395	457	852	762	1024	1786	918	1088	2006	126.0	136.1	131.5
47	Palpa	10	Tinau Gaunpalika	5	Province No. 5	42	34	8	355	340	695	346	328	674	9	12	21	408	455	863	87.0	74.7	80.5
47	Palpa Total			5	Province No. 5	461	377	49	4881	5735	10616	3072	3373	6445	1809	2362	4171	5340	6184	11524	91.4	92.7	92.1

Dist_Code	Under	Code	Province Name	ECED/PE number			Total			Community ECED/PE			Institutional ECED/PE			3-4 years' projected Population			GER in ECD/PPCs			
				Province Code	Total ECD/PPCs	Community based ECD/PPCs	Institutional ECD/PPCs	Total	Girls	Boys	Total	Girls	Boys	Total	Girls	Boys	Total	Girls	Boys	Total		
48	Nawalparasi	1	Bardaghat Nagarpalika	5	74	48	23	1394	1591	2985	664	674	1338	730	917	1647	1085	1303	2388	128.5	122.1	125.0
48	Nawalparasi	10	Palhi Nandan Gaunpalika	5	46	35	11	838	1107	1945	429	391	820	409	716	1125	828	989	1817	101.2	111.9	107.0
48	Nawalparasi	11	Pratapour Gaunpalika	5	49	26	4	1161	1496	2657	412	410	822	749	1086	1835	1026	1272	2298	113.2	117.6	115.6
48	Nawalparasi	12	Rangram Nagarpalika	5	65	41	23	1320	1605	2925	607	564	1171	713	1041	1754	1158	1439	2597	114.0	111.5	112.6
48	Nawalparasi	13	Sarawal Gaunpalika	5	35	24	9	943	1056	1999	399	324	723	544	732	1276	828	916	1744	113.9	115.3	114.6
48	Nawalparasi	14	Sunwal Nagarpalika	5	60	36	19	1987	2527	4514	809	833	1642	1178	1694	2872	1029	1211	2240	193.1	208.7	201.5
48	Nawalparasi	15	Susta Gaunpalika	5	46	41	4	679	861	1540	327	292	619	352	569	921	841	1066	1907	80.7	80.8	80.8
48	Nawalparasi Total			5	375	251	16	8322	10243	18565	3647	3488	7135	4875	6755	11430	6795	8196	14991	122.5	125.0	123.8
49	Rupandehi	1	Butwal Upamahahanagarpalika	5	98	37	4	4165	5427	9592	738	811	1549	3427	4616	8043	2351	3002	5353	177.2	180.8	179.2
49	Rupandehi	2	Devdaha Nagarpalika	5	51	30	16	1597	1929	3526	491	480	971	1106	1449	2555	989	1224	2213	161.5	157.6	159.3
49	Rupandehi	3	Gaidahawa Gaunpalika	5	44	34	0	820	954	1774	537	511	1048	283	443	726	1280	1443	2723	64.1	66.1	65.1
49	Rupandehi	4	KANCHAN Gaunpalika	5	31	21	0	798	934	1732	316	300	616	482	634	1116	689	781	1470	115.8	119.6	117.8
49	Rupandehi	5	Kotahimal Gaunpalika	5	33	22	10	903	1109	2012	451	425	876	452	684	1136	1090	1215	2305	82.8	91.3	87.3
49	Rupandehi	6	Lumbini Sanskritik Nagarpalika	5	78	61	16	1475	1513	2988	1398	1355	2753	77	158	235	2029	2395	4424	72.7	63.2	67.5
49	Rupandehi	7	Marchawari Gaunpalika	5	35	27	1	792	926	1718	410	351	761	382	575	957	999	1192	2191	79.3	77.7	78.4
49	Rupandehi	8	Mayadevi Gaunpalika	5	48	35	0	1176	1438	2614	448	372	820	728	1066	1794	1230	1411	2641	95.6	101.9	99.0
49	Rupandehi	9	Omsatiya Gaunpalika	5	39	35	0	524	518	1042	380	281	661	144	237	381	760	854	1614	68.9	60.7	64.6
49	Rupandehi	10	Rohini Gaunpalika	5	37	30	0	826	1003	1829	586	579	1165	240	424	664	896	1080	1976	92.2	92.9	92.6
49	Rupandehi	11	Sainamaina Nagarpalika	5	41	24	0	1255	1597	2852	402	454	856	853	1143	1996	1061	1285	2346	118.3	124.3	121.6
49	Rupandehi	12	Sammairmai Gaunpalika	5	46	36	0	581	586	1167	482	462	944	99	124	223	1041	1207	2248	55.8	48.6	51.9
49	Rupandehi	13	Shuddhodhan Gaunpalika	5	30	17	2	821	1171	1992	266	345	611	555	826	1381	733	862	1595	112.0	105.8	104.9
49	Rupandehi	14	Siddharthanagar Nagarpalika	5	61	24	1	1875	2409	4284	310	290	600	1565	2119	3684	1119	1337	2456	167.6	180.2	174.4
49	Rupandehi	15	Siyari Gaunpalika	5	56	48	2	1250	1494	2744	671	682	1353	579	812	1391	775	961	1736	161.3	155.5	158.1
49	Rupandehi	16	Tilottama Nagarpalika	5	88	62	0	2571	3180	5751	854	919	1773	1717	2261	3978	1653	2120	3773	155.5	160.0	152.4
49	Rupandehi Total			5	816	543	17	21429	26188	47617	8740	8617	17357	12689	17574	30260	18695	22369	41064	114.6	117.1	116.0
50	Kapilbastu	1	Banganga Nagarpalika	5	84	49	5	1273	1608	2881	508	516	1024	765	1092	1857	1411	1656	3067	90.2	97.1	93.9
50	Kapilbastu	2	Bhajanagar Gaunpalika	5	42	29	1	594	631	1225	495	488	983	99	163	262	1080	1231	2311	55.0	51.3	53.0
50	Kapilbastu	3	Buddhabhumi Nagarpalika	5	77	44	11	1442	1882	3324	858	896	1754	584	986	1570	1581	1826	3407	91.2	103.1	97.6
50	Kapilbastu	4	Kapilbastu Nagarpalika	5	93	87	0	1407	1879	3286	905	954	1859	502	925	1427	1887	2202	4089	74.6	85.3	80.4
50	Kapilbastu	5	Krishnanagar Nagarpalika	5	55	37	3	881	882	1763	718	577	1295	163	305	468	1749	1939	3688	50.4	45.5	47.8
50	Kapilbastu	6	Maharajgunj Nagarpalika	5	71	66	1	787	904	1691	728	776	1504	59	128	187	1580	1710	3290	49.8	52.9	51.4
50	Kapilbastu	7	Mayadevi Gaunpalika	5	45	44	1	1287	1692	2979	723	735	1458	564	957	1521	1375	1578	2953	93.6	107.2	100.9
50	Kapilbastu	8	Shivraj Nagarpalika	5	94	69	0	1914	2514	4428	849	846	1695	1065	1668	2733	1865	2031	3896	102.6	123.8	113.7
50	Kapilbastu	9	Suddhodhan Gaunpalika	5	36	32	1	413	545	958	285	272	557	128	273	401	1355	1487	2842	30.5	36.7	33.7
50	Kapilbastu	10	Yashodhara Gaunpalika	5	46	43	1	591	672	1263	535	551	1086	56	121	177	1114	1249	2363	53.1	53.8	53.4
50	Kapilbastu Total			5	643	500	24	10589	13209	23798	6604	6591	13195	3985	6618	10603	14997	16909	31906	70.6	78.1	74.6

Dist_Code	Under	Code	Name	Province Code	Province Name	ECED/PPE number			Total			Community ECED/PPE			Institutional ECED/PPE			3-4 years' projected Population			GER in ECD/PPCs		
						Total ECD/PPCs	Total Community based ECD/PPCs	Institutional ECD/PPCs	Girls	Boys	Total	Girls	Boys	Total	Girls	Boys	Total	Girls	Boys	Total	Girls	Boys	Total
51	Arghakhanchi	1	Bhumeakshan Nagarpalika	5	Province No. 5	67	62	4	503	553	1056	393	412	805	110	141	251	742	861	1603	67.8	64.2	65.9
51	Arghakhanchi	2	Chhatradev Gaunpalika	5	Province No. 5	52	46	0	302	374	676	256	305	561	46	69	115	490	630	1120	61.5	59.4	60.4
51	Arghakhanchi	3	Malarani Gaunpalika	5	Province No. 5	69	63	4	409	478	887	373	399	772	36	79	115	651	782	1433	62.3	61.1	61.9
51	Arghakhanchi	4	Panani Gaunpalika	5	Province No. 5	59	56	0	389	521	910	298	375	673	91	146	237	602	662	1264	64.6	78.1	72.0
51	Arghakhanchi	5	Sandhikharka Nagarpalika	5	Province No. 5	81	60	5	1102	1516	2618	478	547	1025	624	969	1593	878	1117	1995	125.5	135.7	131.2
51	Arghakhanchi	6	Shitganga Nagarpalika	5	Province No. 5	114	101	6	759	902	1661	568	650	1218	191	252	443	1111	1296	2407	68.3	69.6	69.0
51	Arghakhanchi Total			5	Province No. 5	442	388	19	3464	4344	7808	2366	2668	5054	1098	1656	2754	4474	5348	9822	77.4	81.2	79.5
52	Pyuthan	1	Airawati Gaunpalika	5	Province No. 5	46	37	6	481	575	1056	375	427	802	106	148	254	636	724	1360	75.6	79.4	77.6
52	Pyuthan	2	Gaumukhi Gaunpalika	5	Province No. 5	51	46	3	495	537	1032	457	503	960	38	34	72	819	966	1785	60.4	55.6	57.8
52	Pyuthan	3	Jhimruk Gaunpalika	5	Province No. 5	54	43	7	543	574	1117	479	474	953	64	100	164	760	875	1635	71.4	65.6	68.3
52	Pyuthan	4	Mallarani Gaunpalika	5	Province No. 5	33	23	8	328	399	727	258	289	547	70	110	180	434	529	963	75.6	75.4	75.5
52	Pyuthan	5	Mandavi Gaunpalika	5	Province No. 5	33	27	4	361	407	768	322	346	668	39	61	100	434	520	954	83.3	78.3	80.5
52	Pyuthan	6	Naubahini Gaunpalika	5	Province No. 5	48	35	10	719	732	1451	612	604	1216	107	128	235	947	1128	2075	75.9	64.9	69.9
52	Pyuthan	7	Pyuthan Nagarpalika	5	Province No. 5	70	49	14	1064	1432	2496	570	678	1248	494	754	1248	991	1210	2201	107.4	118.3	113.4
52	Pyuthan	8	Sarumarani Gaunpalika	5	Province No. 5	30	25	2	398	428	826	398	428	826	0	0	0	554	658	1212	71.3	65.0	68.2
52	Pyuthan	9	Sworgadway Nagarpalika	5	Province No. 5	59	47	7	747	859	1606	475	453	928	272	406	678	886	1011	1897	84.3	85.0	84.7
52	Pyuthan Total			5	Province No. 5	424	332	61	5136	5943	11079	3946	4202	8148	1190	1741	2931	6461	7621	14082	79.5	78.6	78.7
53	Rolpa	2	Lungru Gaunpalika	5	Province No. 5	28	26	1	457	532	989	433	502	935	24	30	54	591	670	1261	107.1	102.3	104.7
53	Rolpa	3	Madi Gaunpalika	5	Province No. 5	52	47	3	416	448	864	348	370	718	68	78	146	732	813	1545	62.4	65.4	64.0
53	Rolpa	1	Dulkholi Gaunpalika	5	Province No. 5	35	33	0	438	464	902	393	396	789	45	68	113	430	487	917	96.7	92.0	94.2
53	Rolpa	4	Rolpa Nagarpalika	5	Province No. 5	68	61	1	699	859	1558	552	605	1157	147	254	401	900	985	1885	77.7	87.2	82.7
53	Rolpa	5	Runigadi Gaunpalika	5	Province No. 5	54	50	1	536	614	1150	426	437	863	110	177	287	838	877	1715	64.0	70.0	67.1
53	Rolpa	6	Sukidaha Gaunpalika	5	Province No. 5	37	34	2	633	687	1320	555	568	1123	78	119	197	521	579	1100	84.1	80.1	82.0
53	Rolpa	7	Sunchhahari Gaunpalika	5	Province No. 5	24	22	2	259	282	541	259	282	541	0	0	0	461	520	981	56.2	54.2	55.1
53	Rolpa	8	Suwarnabati Gaunpalika	5	Province No. 5	46	39	4	613	711	1324	397	424	821	216	287	503	797	888	1685	76.9	80.1	78.6
53	Rolpa	9	Thawang Gaunpalika	5	Province No. 5	22	19	3	268	287	555	221	226	447	47	61	108	259	328	587	103.5	87.5	94.5
53	Rolpa	10	Tribeni Gaunpalika	5	Province No. 5	36	32	3	323	356	679	275	282	557	48	74	122	649	718	1367	49.5	49.6	49.7
53	Rolpa Total			5	Province No. 5	402	363	20	4642	5240	9882	3859	4092	7951	783	1148	1931	6178	6865	13043	75.1	76.3	75.8
54	Rukum Purba	3	Bhume Gaunpalika	5	Province No. 5	33	27	6	322	312	634	296	291	587	26	21	47	482	506	988	66.3	61.7	64.2
54	Rukum Purba	6	Putha Uttarganga Gaunpalika	5	Province No. 5	31	31	0	437	429	866	437	429	866	0	0	0	464	517	981	94.2	83.0	88.3
54	Rukum Purba	8	Sisne Gaunpalika	5	Province No. 5	26	24	0	252	255	507	252	255	507	0	0	0	412	510	922	61.2	50.0	55.0
54	Rukum Purba Total			5	Province No. 5	90	82	6	1011	996	2007	985	975	1960	26	21	47	1358	1533	2891	74.4	65.0	69.4

Dist_Code	Under	Code	Province Name	Province Code	ECCD/PPE number			Total			Community ECCD/PPE			Institutional ECCD/PPE			3-4 years' projected Population			GER in ECCD/PPCs			
					Total ECCD/PPCs	Total Community ECCD/PPCs	Community based ECCD/PPCs	Institutional ECCD/PPCs	Total	Boys	Girls	Total	Boys	Girls	Total	Boys	Girls	Total	Boys	Girls	Total	Boys	Girls
56	Dang	1	Babai Gaunpalika	5	Province No. 5	63	55	1	7	886	1647	314	343	657	447	543	990	739	798	1637	103.0	111.0	107.2
56	Dang	2	Banglachuuli Gaunpalika	5	Province No. 5	64	62	0	2	480	909	429	383	812	51	46	97	795	850	1645	60.4	50.5	55.3
56	Dang	3	Dangsharan Gaunpalika	5	Province No. 5	44	35	0	9	591	1233	197	163	360	394	479	873	444	515	959	133.1	124.7	128.6
56	Dang	4	Gadhawa Gaunpalika	5	Province No. 5	63	55	1	7	1032	2185	266	258	524	766	895	1661	838	971	1809	123.2	118.7	120.8
56	Dang	5	Ghorahi Upamahanagarpalika	5	Province No. 5	198	121	7	70	5080	11111	1514	1517	3031	3566	4514	8080	3428	3981	7409	148.2	151.5	150.0
56	Dang	6	Lamahi Nagarpalika	5	Province No. 5	74	53	3	18	1152	1395	270	270	540	882	1125	2007	1046	1201	2247	110.1	116.2	113.4
56	Dang	7	Rajpur Gaunpalika	5	Province No. 5	36	33	2	1	481	1036	337	361	698	144	194	338	700	828	1528	68.7	67.0	67.8
56	Dang	8	Rapti Gaunpalika	5	Province No. 5	45	31	2	12	1123	1379	327	330	657	796	1049	1845	907	1104	2011	123.9	124.9	124.4
56	Dang	9	Shantinagar Gaunpalika	5	Province No. 5	55	46	0	9	684	1504	247	270	517	437	550	987	622	668	1290	110.0	122.8	116.6
56	Dang	10	Tulsipur Upamahanagarpalika	5	Province No. 5	179	101	9	69	4224	9288	839	860	1699	3385	4204	7589	3077	3603	6680	137.3	140.5	139.0
56	Dang Total			5	Province No. 5	821	592	25	204	15608	18354	4740	4755	9495	10868	13599	24467	12596	14519	27115	123.2	126.4	125.3
57	Banke	1	Bejanath Gaunpalika	5	Province No. 5	92	67	8	17	1528	1893	440	410	850	1088	1483	2571	1232	1464	2696	124.0	129.3	126.9
57	Banke	2	Duduwa Gaunpalika	5	Province No. 5	68	61	3	4	681	1574	434	446	880	247	447	694	1060	1164	2224	64.2	76.7	70.8
57	Banke	3	Janki Gaunpalika	5	Province No. 5	61	54	3	4	550	1207	352	297	649	198	360	558	1029	1200	2229	53.4	54.8	54.1
57	Banke	4	Khajura Gaunpalika	5	Province No. 5	93	68	5	20	1473	1937	661	719	1380	812	1218	2030	1274	1353	2627	115.6	143.2	129.8
57	Banke	5	Kohalpur Nagarpalika	5	Province No. 5	108	62	3	43	2447	3252	490	508	998	1957	2744	4701	1631	1929	3560	150.0	168.6	160.1
57	Banke	6	Narayanapur Gaunpalika	5	Province No. 5	71	70	1	0	259	259	259	259	518	0	0	0	1016	1119	2135	25.5	23.1	24.3
57	Banke	7	Nepalgunj Upamahanagarpalika	5	Province No. 5	161	119	4	38	2251	2935	576	349	925	1675	2586	4261	3176	3795	6971	70.9	77.3	74.4
57	Banke	8	Rapti sonari Gaunpalika	5	Province No. 5	101	86	3	12	1155	1366	631	636	1267	524	730	1254	1487	1639	3126	77.7	83.3	80.6
57	Banke Total			5	Province No. 5	755	587	30	138	10344	13192	3843	3624	7467	6501	9568	16069	11905	13663	25568	86.9	96.6	92.1
58	Bardiya	1	Badhayatal Gaunpalika	5	Province No. 5	86	76	2	8	1296	1701	806	986	1792	490	715	1205	1011	1167	2178	128.2	145.8	137.6
58	Bardiya	2	Bansgadhi Nagarpalika	5	Province No. 5	95	73	5	17	1489	1623	722	671	1393	767	952	1719	1238	1355	2593	120.3	119.8	120.0
58	Bardiya	3	Barbardiya Nagarpalika	5	Province No. 5	94	70	9	15	1671	1882	981	937	1918	690	945	1635	1434	1587	3021	116.5	118.6	117.6
58	Bardiya	4	Geruwa Gaunpalika	5	Province No. 5	76	67	6	3	778	1015	382	416	798	396	599	995	653	810	1463	119.1	125.3	122.6
58	Bardiya	5	Gulariya Nagarpalika	5	Province No. 5	91	72	12	7	1756	2012	1337	1347	2684	419	665	1084	1542	1821	3363	113.9	110.5	112.0
58	Bardiya	6	Madhuwan Nagarpalika	5	Province No. 5	79	61	6	12	1268	1561	607	638	1245	661	923	1584	990	1131	2121	128.1	138.0	133.4
58	Bardiya	7	Rajapur Nagarpalika	5	Province No. 5	85	67	5	13	1255	1440	660	608	1268	595	832	1427	1031	1236	2267	121.7	116.5	118.9
58	Bardiya	8	Thakurbaba Nagarpalika	5	Province No. 5	85	62	8	15	1221	1482	643	722	1365	578	760	1338	927	1002	1929	131.7	147.9	140.1
58	Bardiya Total			5	Province No. 5	691	548	53	90	10734	12716	6138	6325	12463	4596	6391	10987	8826	10109	18935	121.6	125.3	123.8
54	Rukum Paschi 1		Aathbiskot Nagarpalika	6	Kamali Province	64	61	0	3	1009	1051	968	967	1935	41	84	125	1094	1135	2229	92.2	92.6	92.4
54	Rukum Paschi 2		Banfikot Gaunpalika	6	Kamali Province	26	26	0	0	216	211	216	211	427	0	0	0	560	625	1185	38.6	33.8	36.0
54	Rukum Paschi 4		Chaurjahari Nagarpalika	6	Kamali Province	45	44	1	0	413	475	413	475	888	0	0	0	697	800	1497	59.3	59.4	59.3
54	Rukum Paschi 5		Musikot Nagarpalika	6	Kamali Province	51	44	2	5	647	810	428	477	905	219	333	552	833	927	1760	77.7	87.4	82.8
54	Rukum Paschi 7		Sani Bheri Gaunpalika	6	Kamali Province	48	46	2	0	511	539	511	539	1050	0	0	0	717	715	1432	71.3	75.4	73.3
54	Rukum Paschi 9		Tribeni Gaunpalika	6	Kamali Province	37	35	1	1	387	382	387	382	769	0	0	0	551	577	1128	70.2	66.2	68.2
54	Rukum Paschim Total			6	Kamali Province	271	256	6	9	3183	3468	2923	3051	5974	260	417	677	4452	4779	9231	71.5	72.6	72.1

Dist_Code	Under	Code	Name	Province Code	Province Name	ECED/PPE number			Total			Community ECED/PPE			Institutional ECED/PPE			3-4 years' projected Population			GER in ECD/PPCs		
						Total ECD/PPCs	Community based ECD/PPCs	Institutional ECD/PPCs	Girls	Boys	Total	Girls	Boys	Total	Girls	Boys	Total	Girls	Boys	Total	Girls	Boys	Total
55	Salyan	1	Bagchaur Nagarpalika	6	Karnali Province	64	53	1	463	517	980	463	517	980	0	0	0	900	959	1859	51.4	53.9	52.7
55	Salyan	2	Bangad kupinde Nagarpalika	6	Karnali Province	49	39	0	614	785	1399	375	426	801	239	359	598	1011	1094	2105	60.7	71.9	66.5
55	Salyan	3	Chhatreshwori Gaunpalika	6	Karnali Province	33	27	3	461	446	907	365	350	715	96	96	192	507	539	1046	90.9	82.7	86.7
55	Salyan	4	Darma Gaunpalika	6	Karnali Province	24	22	0	476	506	982	411	391	802	65	115	180	551	582	1133	86.4	86.9	86.7
55	Salyan	5	Dhorchaur Gaunpalika	6	Karnali Province	30	27	0	218	243	461	200	222	422	18	21	39	389	384	773	56.0	63.3	59.6
55	Salyan	6	Kalimati Gaunpalika	6	Karnali Province	46	44	0	382	370	752	340	314	654	42	56	98	604	688	1292	63.5	53.3	58.2
55	Salyan	7	Kapurkot Gaunpalika	6	Karnali Province	26	20	0	390	377	767	256	226	482	134	151	285	444	528	972	87.8	71.4	78.9
55	Salyan	8	Kumakh Malika Gaunpalika	6	Karnali Province	34	34	0	444	601	1045	354	441	795	90	160	250	653	727	1380	68.0	82.7	75.7
55	Salyan	9	Sharada Nagarpalika	6	Karnali Province	52	48	0	866	1057	1923	389	379	768	497	678	1175	841	879	1720	103.0	120.3	111.8
55	Salyan	10	Tribeni Gaunpalika	6	Karnali Province	40	33	0	497	561	1058	325	352	677	172	209	381	363	450	813	136.9	124.7	130.1
55	Salyan Total			6	Karnali Province	398	347	4	4811	5463	10274	3458	3618	7076	1353	1845	3198	6263	6830	13093	76.8	80.0	78.5
59	Surkhet	1	Barahat Gaunpalika	6	Karnali Province	51	45	3	527	542	1069	417	396	813	110	146	256	727	802	1529	72.0	67.6	69.9
59	Surkhet	2	Bheriganga Nagarpalika	6	Karnali Province	53	46	1	745	956	1701	421	476	897	324	480	804	1080	1247	2327	69.5	76.7	73.1
59	Surkhet	3	Birendranagar Nagarpalika	6	Karnali Province	134	54	10	3389	4625	8014	683	683	1366	2706	3942	6648	2218	2702	4920	152.8	171.3	162.9
59	Surkhet	4	Chaukune Gaunpalika	6	Karnali Province	49	47	1	462	420	882	430	361	791	32	59	91	757	853	1610	61.0	49.2	54.8
59	Surkhet	5	Chingad Gaunpalika	6	Karnali Province	41	40	1	303	290	593	303	290	593	0	0	0	561	562	1123	54.0	51.0	52.8
59	Surkhet	6	Gurbhakot Nagarpalika	6	Karnali Province	64	50	1	806	908	1714	362	342	704	444	566	1010	1149	1255	2404	70.7	72.4	71.3
59	Surkhet	7	Lekbesi Nagarpalika	6	Karnali Province	61	58	2	340	370	710	340	370	710	0	0	0	796	878	1674	42.7	42.1	42.4
59	Surkhet	8	Panchpuri Nagarpalika	6	Karnali Province	57	50	1	901	956	1857	491	425	916	410	531	941	948	1066	2014	95.2	89.1	92.2
59	Surkhet	9	Simta Gaunpalika	6	Karnali Province	71	71	0	332	358	690	332	358	690	0	0	0	689	789	1478	48.4	45.4	46.7
59	Surkhet Total			6	Karnali Province	581	461	20	7805	9425	17230	3779	3701	7480	4026	5724	9750	8825	10154	19079	87.5	92.8	90.3
60	Dailekh	1	Aathabis Nagarpalika	6	Karnali Province	33	33	0	332	307	639	332	307	639	0	0	0	971	1120	2091	34.2	27.4	30.6
60	Dailekh	2	Bhagawatimai Gaunpalika	6	Karnali Province	33	31	1	275	307	582	252	270	522	23	37	60	594	653	1247	46.7	47.0	46.7
60	Dailekh	3	Bhairabi Gaunpalika	6	Karnali Province	27	26	1	270	256	526	270	256	526	0	0	0	634	716	1350	42.6	35.8	39.0
60	Dailekh	4	Chamunda Bindrasaini Nagarpalika	6	Karnali Province	26	26	0	569	557	1126	536	497	1033	33	60	93	821	923	1744	69.3	60.3	64.6
60	Dailekh	5	Dullu Nagarpalika	6	Karnali Province	56	53	2	513	466	979	513	466	979	0	0	0	1148	1305	2453	44.7	35.7	39.9
60	Dailekh	6	Dungeshwor Gaunpalika	6	Karnali Province	26	26	0	164	158	322	143	138	281	21	20	41	404	454	858	40.0	34.8	37.5
60	Dailekh	7	Gurans Gaunpalika	6	Karnali Province	43	42	1	345	353	698	345	353	698	0	0	0	618	688	1306	55.8	51.3	53.4
60	Dailekh	8	MAHABU Gaunpalika	6	Karnali Province	25	25	0	210	227	437	210	227	437	0	0	0	573	650	1223	36.6	34.9	35.7
60	Dailekh	9	Narayan Nagarpalika	6	Karnali Province	43	40	0	393	441	834	288	300	588	105	141	246	658	739	1397	59.7	59.7	59.7
60	Dailekh	10	Naumule Gaunpalika	6	Karnali Province	39	35	3	320	334	654	256	261	517	64	73	137	623	689	1312	51.4	48.5	49.8
60	Dailekh	11	Thatikandh Gaunpalika	6	Karnali Province	25	25	0	342	320	662	342	320	662	0	0	0	677	737	1414	50.5	43.4	46.8
60	Dailekh Total			6	Karnali Province	376	362	8	3733	3726	7459	3487	3395	6882	246	331	577	7721	8674	16395	48.3	43.0	45.5
61	Jajarkot	1	Barekot Gaunpalika	6	Karnali Province	40	38	2	495	491	986	495	491	986	0	0	0	621	705	1326	79.5	69.6	74.4
61	Jajarkot	2	Bheri Nagarpalika	6	Karnali Province	38	35	3	331	421	752	266	293	559	65	128	193	861	911	1772	38.4	46.2	42.4
61	Jajarkot	3	Chhedegad Nagarpalika	6	Karnali Province	67	55	12	874	792	1666	874	792	1666	0	0	0	1246	1279	2525	70.1	61.9	66.0
61	Jajarkot	4	Junichande Gaunpalika	6	Karnali Province	40	40	0	628	566	1194	628	566	1194	0	0	0	823	849	1672	76.6	66.7	71.4
61	Jajarkot	5	Kuse Gaunpalika	6	Karnali Province	49	49	0	547	556	1103	547	556	1103	0	0	0	721	803	1524	75.9	69.2	72.4
61	Jajarkot	6	Shiwaleya Gaunpalika	6	Karnali Province	30	28	2	329	306	635	329	306	635	0	0	0	505	562	1067	65.1	54.4	59.5
61	Jajarkot	7	Tribeni Nalegad Nagarpalika	6	Karnali Province	52	52	0	492	491	983	492	491	983	0	0	0	867	952	1819	56.5	51.0	54.0
61	Jajarkot Total			6	Karnali Province	316	297	14	3696	3623	7319	3631	3495	7126	65	128	193	5644	6061	11705	65.5	59.8	62.5

Dist_Code	Under	Code	Name	Province Code	Province Name	ECED/PPE number			Total		Community ECED/PPE		Institutional ECED/PPE		3-4 years' projected Population			GER in ECD/PPCs					
						Total ECD/PPCs	Total Community ECD/PPCs	Community based ECD/PPCs	Institutional ECD/PPCs	Boys	Girls	Boys	Girls	Boys	Girls	Boys	Girls	Boys	Girls	Boys	Girls	Total	
62	Dolpa	1	Chharka Tangsong Gaunpalika	6	Karnali Province	3	3	0	0	25	19	44	25	19	44	0	0	37	40	77	67.6	47.5	57.1
62	Dolpa	2	Dolpo Buddha Gaunpalika	6	Karnali Province	3	3	0	0	33	60	93	33	60	93	0	0	68	77	145	48.5	77.9	64.1
62	Dolpa	3	Jagadulla Gaunpalika	6	Karnali Province	8	7	1	0	52	49	101	52	49	101	0	0	85	60	145	61.2	81.7	69.7
62	Dolpa	4	Kaika Gaunpalika	6	Karnali Province	10	10	0	0	77	60	137	77	60	137	0	0	93	91	184	82.8	65.9	74.5
62	Dolpa	5	Mudkechula Gaunpalika	6	Karnali Province	14	13	1	0	155	150	305	155	150	305	0	0	172	174	346	90.1	86.2	88.2
62	Dolpa	6	Shey Phoksundo Gaunpalika	6	Karnali Province	20	19	1	0	82	62	144	82	62	144	0	0	89	100	189	92.0	62.0	76.2
62	Dolpa	7	Thuli Bheri Gaunpalika	6	Karnali Province	10	10	0	0	242	258	500	242	258	500	0	0	235	259	494	103.9	99.6	101.2
62	Dolpa	8	Tripurasundari Gaunpalika	6	Karnali Province	32	27	5	0	286	298	584	286	298	584	0	0	308	327	635	92.3	91.1	92.0
62	Dolpa Total			6	Karnali Province	100	91	9	0	952	956	1908	952	956	1908	0	0	1087	1128	2215	87.6	84.8	86.1
63	Jumla	1	Chandannath Nagerpalika	6	Karnali Province	28	27	0	1	215	172	387	215	172	387	0	0	453	508	961	47.3	33.9	40.3
63	Jumla	2	Guthichaur Gaunpalika	6	Karnali Province	17	17	0	0	102	100	202	102	100	202	0	0	316	324	640	32.3	30.9	31.6
63	Jumla	3	Hima Gaunpalika	6	Karnali Province	29	26	3	0	174	192	366	174	192	366	0	0	354	381	735	49.2	50.4	49.8
63	Jumla	4	Kanakasundari Gaunpalika	6	Karnali Province	24	24	0	0	251	239	490	251	239	490	0	0	380	365	745	66.1	65.5	65.8
63	Jumla	5	Patrasi Gaunpalika	6	Karnali Province	24	24	0	0	155	163	318	155	163	318	0	0	459	457	916	33.8	35.7	34.7
63	Jumla	6	Sinja Gaunpalika	6	Karnali Province	19	19	0	0	232	212	444	232	212	444	0	0	350	365	715	66.3	58.1	62.1
63	Jumla	7	Tatopani Gaunpalika	6	Karnali Province	30	29	1	0	236	264	500	236	264	500	0	0	498	501	999	47.4	52.7	50.1
63	Jumla	8	Tila Gaunpalika	6	Karnali Province	25	23	2	0	317	296	613	317	296	613	0	0	476	480	956	66.6	61.7	64.1
63	Jumla Total			6	Karnali Province	196	189	6	1	1682	1638	3320	1682	1638	3320	0	0	3286	3381	6667	51.5	48.4	49.8
64	Kailot	1	Kaika Gaunpalika	6	Karnali Province	15	15	0	0	286	284	570	286	284	570	0	0	467	499	966	61.3	56.9	59.0
64	Kailot	2	Khandachakra Nagerpalika	6	Karnali Province	30	27	3	0	399	439	838	386	410	796	13	29	628	682	1310	63.2	64.4	64.0
64	Kailot	3	Mahawai Gaunpalika	6	Karnali Province	23	22	1	0	275	210	485	275	210	485	0	0	219	267	486	125.6	78.7	99.8
64	Kailot	4	Naraharinath Gaunpalika	6	Karnali Province	43	43	0	0	411	462	873	411	462	873	0	0	731	777	1508	56.2	59.5	57.9
64	Kailot	5	Pachelharana Gaunpalika	6	Karnali Province	26	22	1	3	285	265	550	285	265	550	0	0	394	434	828	72.3	61.1	66.4
64	Kailot	6	Palata Gaunpalika	6	Karnali Province	22	22	0	0	294	272	566	294	272	566	0	0	505	546	1051	58.8	49.8	53.9
64	Kailot	7	Raskot Nagerpalika	6	Karnali Province	21	17	4	0	494	462	956	447	380	827	47	82	532	576	1108	92.9	80.2	86.3
64	Kailot	8	Sanni Tribeni Gaunpalika	6	Karnali Province	23	19	4	0	248	243	491	248	243	491	0	0	431	463	894	57.5	52.5	54.9
64	Kailot	9	Tilagufa Nagerpalika	6	Karnali Province	28	25	3	0	370	425	795	370	425	795	0	0	505	513	1018	73.3	82.8	78.1
64	Kailot Total			6	Karnali Province	231	212	16	3	3062	3062	6124	3002	2951	5953	60	111	4412	4757	9169	69.4	64.4	66.8
65	Mugu	1	Chhayanath Rara Nagerpalika	6	Karnali Province	40	39	1	0	489	531	1020	406	401	807	83	130	587	639	1226	83.3	83.1	83.2
65	Mugu	2	Khatyad Gaunpalika	6	Karnali Province	41	32	5	4	515	625	1140	428	391	819	87	234	527	560	1087	97.7	111.6	104.9
65	Mugu	3	Mugum Karmarong Gaunpalika	6	Karnali Province	16	13	3	0	96	95	191	67	71	138	29	24	163	164	327	58.5	57.9	58.4
65	Mugu	4	Soru Gaunpalika	6	Karnali Province	41	39	2	0	389	393	782	389	393	782	0	0	387	439	826	100.6	89.5	94.7
65	Mugu Total			6	Karnali Province	138	123	11	4	1489	1644	3133	1290	1256	2546	199	388	1664	1802	3466	89.5	91.2	90.4
66	Humla	1	Adanchuli Gaunpalika	6	Karnali Province	19	17	2	0	314	305	619	314	305	619	0	0	248	237	485	126.6	128.7	127.6
66	Humla	2	Chankheli Gaunpalika	6	Karnali Province	22	22	0	0	196	175	371	196	175	371	0	0	181	184	365	108.3	95.1	101.6
66	Humla	3	Kharpunath Gaunpalika	6	Karnali Province	16	14	2	0	344	317	661	344	317	661	0	0	193	172	365	178.2	184.3	181.1
66	Humla	4	Namkha Gaunpalika	6	Karnali Province	14	14	0	0	50	41	91	50	41	91	0	0	85	85	170	58.8	48.2	53.5
66	Humla	5	Sarked Gaunpalika	6	Karnali Province	33	30	3	0	478	472	950	478	472	950	0	0	297	327	624	160.9	144.3	152.2
66	Humla	6	Simkot Gaunpalika	6	Karnali Province	27	26	1	0	286	297	583	286	297	583	0	0	319	324	643	89.7	91.7	90.7
66	Humla	7	Tanjekot Gaunpalika	6	Karnali Province	22	20	2	0	348	283	631	348	283	631	0	0	205	193	398	169.6	146.6	158.5
66	Humla Total			6	Karnali Province	153	143	10	0	2016	1890	3906	2016	1890	3906	0	0	1528	1522	3050	131.9	124.2	128.1

Dist_Code	Under	Code	Name	Province Code	Province Name	ECED/IPPE number			Total			Community ECED/IPPE			Institutional ECED/IPPE			3-4 years' projected Population			GER in ECD/IPPCs		
						Total ECD/IPPCs	Community based ECD/IPPCs	Institutional ECD/IPPCs	Girls	Boys	Total	Girls	Boys	Total	Girls	Boys	Total	Girls	Boys	Total	Girls	Boys	Total
67	Bajura	1	Badimalika Nagarpalika	7	Far Western	31	22	4	479	609	1088	281	237	518	198	372	570	437	564	1001	109.6	108.0	108.7
67	Bejura	2	Budhiganga Nagarpalika	7	Far Western	31	22	6	427	405	832	390	345	735	37	60	97	639	742	1381	66.8	64.6	60.2
67	Bajura	3	Budhinanda Nagarpalika	7	Far Western	29	25	3	381	480	861	238	237	475	143	243	386	573	601	1174	66.5	79.9	73.3
67	Bajura	5	Gaumal Gaunpalika	7	Far Western	25	24	0	148	133	281	148	133	281	0	0	0	281	279	560	52.7	47.7	50.2
67	Bajura	6	Himali Gaunpalika	7	Far Western	21	18	0	223	188	411	203	154	357	20	34	54	284	286	570	78.5	65.7	72.1
67	Bajura	7	Jagannath Gaunpalika	7	Far Western	21	20	0	204	160	364	204	160	364	0	0	0	304	315	619	67.1	50.8	58.8
67	Bajura	4	Khaptad Chhedetaha Gaunpalika	7	Far Western	19	18	0	297	319	616	276	273	549	21	46	67	581	644	1225	51.1	49.5	50.3
67	Bajura	8	Swami Karik Gaunpalika	7	Far Western	29	28	0	228	208	436	228	208	436	0	0	0	417	413	830	54.7	60.4	62.5
67	Bajura	9	Tribeni Nagarpalika	7	Far Western	27	23	3	465	493	958	428	386	814	37	107	144	619	620	1239	75.1	79.5	77.3
67	Bajura Total					232	200	14	2852	2995	5847	2396	2133	4529	456	862	1318	4135	4464	8599	69.0	67.1	68.0
68	Bajhang	1	Bithadchir Gaunpalika	7	Far Western	24	22	0	384	354	738	384	354	738	0	0	0	520	622	1142	73.8	66.9	64.6
68	Bajhang	2	Bungal Nagarpalika	7	Far Western	41	37	0	329	376	705	329	376	705	0	0	0	992	1229	2221	33.2	30.6	31.7
68	Bajhang	3	Chabispathivara Gaunpalika	7	Far Western	30	29	0	361	299	660	342	253	595	19	46	65	481	537	1018	75.1	55.7	64.8
68	Bajhang	4	Durgathali Gaunpalika	7	Far Western	20	19	0	230	179	409	230	179	409	0	0	0	407	446	853	56.5	40.1	47.9
68	Bajhang	5	JayaPrithivi Nagarpalika	7	Far Western	40	37	0	414	463	877	372	369	741	42	94	136	624	665	1289	66.3	69.6	68.0
68	Bajhang	6	Saipal Gaunpalika	7	Far Western	5	5	0	32	30	62	32	30	62	0	0	0	887	781	1468	65.1	46.9	55.4
68	Bajhang	7	Kedarasu Gaunpalika	7	Far Western	35	33	1	447	366	813	447	366	813	0	0	0	474	530	1004	67.7	60.6	63.9
68	Bajhang	8	Khaptadchhanna Gaunpalika	7	Far Western	29	27	0	321	321	642	321	321	642	0	0	0	535	585	1120	56.3	50.1	53.0
68	Bajhang	9	Masta Gaunpalika	7	Far Western	13	12	0	168	146	314	168	146	314	0	0	0	327	381	708	51.4	38.3	44.4
68	Bajhang	10	Surma Gaunpalika	7	Far Western	16	16	0	319	305	624	319	305	624	0	0	0	381	425	806	83.7	71.8	77.4
68	Bajhang	11	Talkot Gaunpalika	7	Far Western	24	23	0	354	348	702	354	348	702	0	0	0	529	662	1191	66.9	63.4	69.4
68	Bajhang	12	Thalara Gaunpalika	7	Far Western	304	285	5	3660	3480	7140	3599	3340	6939	61	140	201	6028	6943	12971	60.7	50.1	55.0
69	Achham	1	Bannigadi Jayegadh Gaunpalika	7	Far Western	46	42	2	341	364	705	250	235	485	91	129	220	492	549	1041	69.3	66.3	67.7
69	Achham	2	Chaurpati Gaunpalika	7	Far Western	46	45	0	358	374	732	358	374	732	0	0	0	801	966	1767	44.7	38.7	41.4
69	Achham	3	Dhakar Gaunpalika	7	Far Western	36	36	0	298	288	586	298	288	586	0	0	0	698	786	1484	42.7	36.6	39.5
69	Achham	4	Kamalabazar Nagarpalika	7	Far Western	57	55	2	469	449	918	469	449	918	0	0	0	735	808	1543	63.8	55.6	59.5
69	Achham	5	Mangalsen Nagarpalika	7	Far Western	61	54	0	441	546	987	405	453	858	36	93	129	946	1115	2061	46.6	49.0	47.9
69	Achham	6	Mellekh Gaunpalika	7	Far Western	33	30	2	382	401	783	359	374	733	23	27	50	777	899	1676	49.2	44.6	46.7
69	Achham	7	Panchadewal Binayak Nagarpalika	7	Far Western	50	46	4	422	428	850	422	428	850	0	0	0	917	1009	1926	46.0	42.4	44.1
69	Achham	8	Ramaroshan Gaunpalika	7	Far Western	51	48	3	569	560	1129	569	560	1129	0	0	0	786	895	1681	72.4	62.6	67.2
69	Achham	9	Sanphebagar Nagarpalika	7	Far Western	69	62	7	636	813	1449	422	424	846	214	389	603	882	1007	1889	72.1	80.7	76.7
69	Achham	10	Turmakhad Gaunpalika	7	Far Western	57	51	6	543	512	1055	543	512	1055	0	0	0	762	867	1629	71.3	59.1	64.8
69	Achham Total					506	469	26	4459	4735	9194	4095	4097	8192	364	638	1002	7796	8901	16697	57.2	53.2	55.1
70	Doti	1	Adharsha Gaunpalika	7	Far Western	39	27	7	795	933	1728	636	622	1258	159	311	470	800	904	1704	99.4	103.2	101.4
70	Doti	2	Badikedar Gaunpalika	7	Far Western	37	30	7	465	530	995	465	530	995	0	0	0	512	562	1074	90.8	94.3	92.6
70	Doti	3	Bogtan Gaunpalika	7	Far Western	41	40	0	334	336	670	334	336	670	0	0	0	553	610	1163	60.4	55.1	57.6
70	Doti	4	Dipayal Silgadi Nagarpalika	7	Far Western	37	32	1	572	665	1237	444	407	851	128	258	386	911	1068	1979	62.8	62.3	62.5
70	Doti	5	Jorayal Gaunpalika	7	Far Western	58	54	4	441	541	982	372	431	803	69	110	179	551	610	1161	80.0	88.7	84.6
70	Doti	6	K I Singh Gaunpalika	7	Far Western	46	38	1	743	828	1571	499	424	923	244	404	648	635	730	1365	117.0	113.4	115.1
70	Doti	7	Purbichauki Gaunpalika	7	Far Western	41	34	7	536	587	1123	440	405	845	96	182	278	737	790	1527	72.7	74.3	73.5
70	Doti	8	Sayal Gaunpalika	7	Far Western	34	28	6	517	642	1159	433	420	853	84	222	306	649	706	1355	79.7	90.9	85.5
70	Doti	9	Shikhar Nagarpalika	7	Far Western	68	42	18	707	807	1514	457	441	898	250	366	616	936	1064	2000	75.5	75.8	75.7
70	Doti Total					401	325	44	5110	5869	10979	4080	4016	8096	1030	1853	2883	6284	7044	13328	81.3	83.3	82.4

Dist_C ode	Under	Code	Name	Provinc e_Code	Province_Name	ECCD/PE number			Total			Community ECED/PPE			Institutional ECED/PPE			3-4 years' projected Population			GER in ECCD/PPCs		
						Total Community ECCD/PPCs	Community based ECCD/PPCs	Institutional ECCD/PPCs	Girls	Boys	Total	Girls	Boys	Total	Girls	Boys	Total	Girls	Boys	Total	Girls	Boys	Total
71	Kailali	1	Bardagiriya Gaunpalika	7	Far Western	53	29	23	1113	1290	2403	397	330	727	716	960	1676	860	960	1820	129.4	134.4	132.0
71	Kailali	2	Bhajani Nagarpalika	7	Far Western	65	36	25	1178	1370	2548	475	480	955	703	890	1593	1148	1304	2452	102.6	105.1	103.9
71	Kailali	3	Chure Gaunpalika	7	Far Western	65	50	13	407	403	810	387	378	765	20	25	45	592	668	1260	68.8	60.3	64.3
71	Kailali	4	Dhangadhi Upamanaganarpalika	7	Far Western	188	108	80	3960	5397	9357	1226	1189	2415	2734	4208	6942	3070	3836	6906	129.0	140.7	135.5
71	Kailali	5	Gauriganga Nagarpalika	7	Far Western	76	46	22	1700	1784	3484	779	612	1391	921	1172	2093	1389	1581	2970	122.4	112.8	117.3
71	Kailali	6	Ghodaghodi Nagarpalika	7	Far Western	103	63	34	2145	2782	4927	741	698	1439	1404	2084	3488	1865	2123	3988	115.0	131.0	123.5
71	Kailali	7	Godawari Nagarpalika	7	Far Western	66	40	23	1589	1887	3476	820	805	1625	769	1082	1851	2009	2359	4368	79.1	80.0	79.6
71	Kailali	8	Janaki Gaunpalika	7	Far Western	61	54	6	777	830	1607	386	348	734	391	482	873	979	1145	2124	79.4	72.5	75.7
71	Kailali	9	Joshiapur Gaunpalika	7	Far Western	50	43	7	783	872	1655	271	235	506	512	637	1149	735	810	1545	106.5	107.7	107.1
71	Kailali	10	Kailali Gaunpalika	7	Far Western	76	60	15	949	1041	1990	391	354	745	558	687	1245	817	966	1783	116.2	107.8	111.6
71	Kailali	11	Lamki-Chuha Nagarpalika	7	Far Western	95	75	19	1776	2002	3778	935	807	1742	841	1195	2036	1969	2308	4277	90.2	86.7	88.3
71	Kailali	12	Mohanyal Gaunpalika	7	Far Western	72	68	2	420	482	902	409	465	874	11	17	28	695	806	1501	60.4	59.8	60.1
71	Kailali	13	Tikapur Nagarpalika	7	Far Western	95	53	41	2056	2648	4704	519	508	1027	1537	2140	3677	1527	1890	3417	134.6	140.1	137.7
71	Kailali Total			7	Far Western	1065	725	310	18853	22788	41644	7736	7209	14945	11117	15579	26696	17655	20756	38411	106.8	109.8	108.4
72	Kanchanpur	1	Bedkot Nagarpalika	7	Far Western	69	40	23	1348	1654	3002	455	318	773	893	1336	2229	1112	1392	2504	121.2	118.8	119.9
72	Kanchanpur	2	Belaur Nagarpalika	7	Far Western	71	49	21	1027	1282	2309	374	381	755	653	901	1554	1102	1303	2405	93.2	98.4	96.0
72	Kanchanpur	3	Beldandi Gaunpalika	7	Far Western	49	41	7	432	547	979	146	129	275	286	418	704	499	618	1117	86.6	88.5	87.6
72	Kanchanpur	4	Bhimdatta Nagarpalika	7	Far Western	162	98	55	2629	3595	6224	721	715	1436	1908	2880	4788	1986	2654	4640	132.4	135.5	134.1
72	Kanchanpur	5	Krishnapur Nagarpalika	7	Far Western	75	43	27	1842	2222	4064	626	534	1160	1216	1688	2904	1378	1630	3008	133.7	136.3	135.1
72	Kanchanpur	6	Lajhandi Gaunpalika	7	Far Western	49	45	1	493	586	1079	334	359	693	159	227	386	565	620	1185	87.3	94.5	91.1
72	Kanchanpur	7	Mahakali Nagarpalika	7	Far Western	40	24	7	847	1025	1872	376	340	716	471	685	1156	944	1158	2102	89.7	88.5	89.1
72	Kanchanpur	8	Punrabas Nagarpalika	7	Far Western	83	54	27	909	1105	2014	435	419	854	474	686	1160	1343	1527	2870	67.7	72.4	70.2
72	Kanchanpur	9	Suklaphanta Nagarpalika	7	Far Western	74	49	23	1357	1794	3151	515	437	952	842	1357	2199	1139	1277	2416	119.1	140.5	130.4
72	Kanchanpur Total			7	Far Western	672	443	193	10884	13810	24694	3982	3632	7614	6902	10178	17080	10068	12179	22247	108.4	113.4	111.0
73	Dadeldhura	1	Ajymeru Gaunpalika	7	Far Western	45	39	3	293	310	603	215	203	418	78	107	185	423	451	874	69.3	68.7	69.0
73	Dadeldhura	2	Alital Gaunpalika	7	Far Western	48	47	1	275	307	582	275	307	582	0	0	0	542	616	1158	50.7	49.8	50.3
73	Dadeldhura	3	Amargadhi Nagarpalika	7	Far Western	46	37	1	411	576	987	193	195	388	218	381	599	469	584	1053	87.6	98.6	93.7
73	Dadeldhura	4	Bhageshwar Gaunpalika	7	Far Western	37	35	0	153	213	366	148	188	336	5	25	30	406	429	835	37.7	49.7	43.8
73	Dadeldhura	5	Ganayapdhura Gaunpalika	7	Far Western	37	30	4	344	369	713	275	253	528	69	116	185	356	469	825	96.6	78.7	86.4
73	Dadeldhura	6	Nawadurga Gaunpalika	7	Far Western	44	33	5	409	483	892	344	344	688	65	139	204	489	593	1082	83.6	81.5	82.4
73	Dadeldhura	7	Parashuram Nagarpalika	7	Far Western	73	53	5	822	1009	1831	597	618	1215	225	391	616	971	1161	2132	84.7	86.9	85.9
73	Dadeldhura Total			7	Far Western	330	274	29	2707	3267	5974	2047	2108	4155	660	1159	1819	3656	4303	7959	74.0	75.9	75.1

Dist_Code	Under	Code	Name	Province Code	Province Name	ECED/PPE number			Total			Community ECED/PPE			Institutional ECED/PPE			3-4 years' projected Population			GER in ECD/PPCs			
						Total ECD/PPCs	Total Community based ECD/PPCs	Institutional ECD/PPCs	Girls	Boys	Total	Girls	Boys	Total	Girls	Boys	Total	Girls	Boys	Total	Girls	Boys	Total	Girls
74	Baitadi	1	Dasharathchanda Nagarpalika	7	Far Western	64	59	2	3	382	471	853	250	225	475	132	246	378	802	913	1715	47.6	51.6	49.7
74	Baitadi	2	Dilasinī Gaunpalika	7	Far Western	49	45	4	0	412	391	803	412	391	803	0	0	0	621	681	1302	66.3	57.4	61.7
74	Baitadi	3	Dogadakedar Gaunpalika	7	Far Western	55	53	2	0	318	342	660	318	342	660	0	0	0	652	742	1394	48.8	46.1	47.3
74	Baitadi	4	Melauli Nagarpalika	7	Far Western	37	32	3	2	385	377	762	367	344	711	18	33	51	628	702	1330	61.3	53.7	57.3
74	Baitadi	5	Pancheshwar Gaunpalika	7	Far Western	29	28	1	0	238	244	482	238	244	482	0	0	0	542	595	1137	43.9	41.0	42.4
74	Baitadi	6	Patan Nagarpalika	7	Far Western	60	58	1	1	675	665	1340	593	533	1126	82	132	214	760	832	1592	88.8	79.9	84.2
74	Baitadi	7	Purchaudi Nagarpalika	7	Far Western	48	47	0	1	594	622	1216	594	622	1216	0	0	0	1145	1293	2438	51.9	48.1	49.9
74	Baitadi	8	Shivanath Gaunpalika	7	Far Western	17	17	0	0	332	346	678	332	346	678	0	0	0	478	564	1042	69.5	61.3	65.1
74	Baitadi	9	Sigas Gaunpalika	7	Far Western	37	32	0	5	580	560	1140	580	560	1140	0	0	0	569	699	1268	101.9	80.1	89.9
74	Baitadi	10	Sumaya Gaunpalika	7	Far Western	32	30	2	0	275	279	554	275	279	554	0	0	0	492	603	1095	55.9	46.3	50.6
74	Baitadi Total			7	Far Western	428	401	15	12	4191	4297	8488	3959	3886	7845	232	411	643	6689	7624	14313	62.7	56.4	59.3
75	Darchula	1	Aphimal Gaunpalika	7	Far Western	12	12	0	0	109	103	212	109	103	212	0	0	0	182	217	399	59.9	47.5	53.1
75	Darchula	2	Byas Gaunpalika	7	Far Western	22	20	2	0	253	233	486	241	215	456	12	18	30	260	272	532	97.3	85.7	91.4
75	Darchula	3	Dunhu Gaunpalika	7	Far Western	21	19	1	1	206	156	362	203	154	357	3	2	5	256	261	517	80.5	59.8	70.0
75	Darchula	4	Lekam Gaunpalika	7	Far Western	28	28	0	0	122	167	289	122	167	289	0	0	0	381	420	801	32.0	39.8	36.1
75	Darchula	5	Mahakali Nagarpalika	7	Far Western	42	34	0	8	725	939	1664	357	339	696	368	600	968	510	586	1096	142.2	160.2	151.8
75	Darchula	6	Malikarjun Gaunpalika	7	Far Western	39	34	3	2	269	272	541	264	262	526	5	10	15	366	428	794	73.5	63.6	68.1
75	Darchula	7	Marma Gaunpalika	7	Far Western	27	25	2	0	259	241	500	259	241	500	0	0	0	417	487	904	62.1	49.5	55.3
75	Darchula	8	Naugad Gaunpalika	7	Far Western	30	28	0	2	260	252	512	260	238	498	0	14	14	589	551	1140	44.1	45.7	44.9
75	Darchula	9	Shailyshikhar Nagarpalika	7	Far Western	40	37	3	0	421	397	818	421	397	818	0	0	0	569	656	1225	74.0	60.5	66.8
75	Darchula Total			7	Far Western	261	237	11	13	2624	2760	5384	2236	2116	4352	388	644	1032	3530	3878	7408	74.3	71.2	72.7
Grand Total						36450	28322	1717	6411	508145	597416	1105561	275835	279240	555075	232310	318176	550486	596992	682435	1279427	85.1	87.5	86.4

Percentage of new entrants in grade 1 with ECD/PPCs experiences, Flash I_2019-020

Dist_Cod e	Dist_Name	LL_Name	Provin ce_Co de	Province_Name	New Enrolment in Grade 1			New Enrolment in Grade 1 with ECD/PPC Experienced			Percentage of new Enrolment in Grade 1 with ECD/PPC Experienced		
					Girls	Boys	Total	Girls	Boys	Total	Girls	Boys	Total
1	Taplejung	Aathrai Tribeni Gaunpalika	1	Province No. 1	157	125	282	94	76	170	59.9	60.8	60.3
1	Taplejung	Maiwakhola Gaunpalika	1	Province No. 1	191	199	390	158	188	346	82.7	94.5	88.7
1	Taplejung	Meringden Gaunpalika	1	Province No. 1	195	146	341	186	140	326	95.4	95.9	95.6
1	Taplejung	Mikwakhola Gaunpalika	1	Province No. 1	126	109	235	63	53	116	50.0	48.6	49.4
1	Taplejung	Phaktanglung Gaunpalika	1	Province No. 1	181	175	356	135	124	259	74.6	70.9	72.8
1	Taplejung	Phungling Nagarpalika	1	Province No. 1	430	436	866	302	263	565	70.2	60.3	65.2
1	Taplejung	Sidingba Gaunpalika	1	Province No. 1	186	151	337	128	106	234	68.8	70.2	69.4
1	Taplejung	Sirijangha Gaunpalika	1	Province No. 1	189	175	364	94	94	188	49.7	53.7	51.6
1	Taplejung	Yangwarak Gaunpalika	1	Province No. 1	147	166	313	139	138	277	94.6	83.1	88.5
1	Taplejung Total		1		1802	1682	3484	1299	1182	2481	72.1	70.3	71.2
2	Panchthar	Falelung Gaunpalika	1	Province No. 1	223	218	441	95	88	183	42.6	40.4	41.5
2	Panchthar	Falgunanda Gaunpalika	1	Province No. 1	229	234	463	143	133	276	62.4	56.8	59.6
2	Panchthar	Hilihang Gaunpalika	1	Province No. 1	163	141	304	104	94	198	63.8	66.7	65.1
2	Panchthar	Kummayak Gaunpalika	1	Province No. 1	139	150	289	98	106	204	70.5	70.7	70.6
2	Panchthar	Miklajung Gaunpalika	1	Province No. 1	303	232	535	129	82	211	42.6	35.3	39.4
2	Panchthar	Phidim Nagarpalika	1	Province No. 1	632	604	1236	392	359	751	62.0	59.4	60.8
2	Panchthar	Tumbewa Gaunpalika	1	Province No. 1	142	120	262	56	43	99	39.4	35.8	37.8
2	Panchthar	Yangwarak Gaunpalika	1	Province No. 1	226	219	445	154	151	305	68.1	68.9	68.5
2	Panchthar Total		1		2057	1918	3975	1171	1056	2227	56.9	55.1	56.0
3	Ilam	Chulachuli Gaunpalika	1	Province No. 1	159	168	327	126	136	262	79.2	81.0	80.1
3	Ilam	Deumai Nagarpalika	1	Province No. 1	285	337	622	249	325	574	87.4	96.4	92.3
3	Ilam	Fakphokthum Gaunpalika	1	Province No. 1	193	212	405	182	161	343	94.3	75.9	84.7
3	Ilam	Ilam Nagarpalika	1	Province No. 1	521	601	1122	442	520	962	84.8	86.5	85.7
3	Ilam	Mai Nagarpalika	1	Province No. 1	304	351	655	250	270	520	82.2	76.9	79.4
3	Ilam	Maijogmai Gaunpalika	1	Province No. 1	137	164	301	91	113	204	66.4	68.9	67.8
3	Ilam	Mangsebung Gaunpalika	1	Province No. 1	140	160	300	139	156	295	99.3	97.5	98.3
3	Ilam	Rong Gaunpalika	1	Province No. 1	107	73	180	88	59	147	82.2	80.8	81.7
3	Ilam	Sandakpur Gaunpalika	1	Province No. 1	111	129	240	107	104	211	96.4	80.6	87.9
3	Ilam	Suryodaya Nagarpalika	1	Province No. 1	393	426	819	367	364	731	93.4	85.4	89.3
3	Ilam Total		1		2350	2621	4971	2041	2208	4249	86.9	84.2	85.5
4	Jhapa	Arjundhara Nagarpalika	1	Province No. 1	636	703	1339	387	361	748	60.8	51.4	55.9
4	Jhapa	Barhadashi Gaunpalika	1	Province No. 1	471	486	957	323	386	709	68.6	79.4	74.1
4	Jhapa	Bhadrapur Nagarpalika	1	Province No. 1	563	601	1164	466	531	997	82.8	88.4	85.7
4	Jhapa	Birtamod Nagarpalika	1	Province No. 1	1165	1354	2519	899	1005	1904	77.2	74.2	75.6
4	Jhapa	Buddhashanti Gaunpalika	1	Province No. 1	646	653	1299	610	635	1245	94.4	97.2	95.8
4	Jhapa	Damak Nagarpalika	1	Province No. 1	943	992	1935	627	683	1310	66.5	68.9	67.7
4	Jhapa	Gauradhaha Nagarpalika	1	Province No. 1	636	666	1302	591	598	1189	92.9	89.8	91.3
4	Jhapa	Gauriganj Gaunpalika	1	Province No. 1	463	488	951	398	413	811	86.0	84.6	85.3
4	Jhapa	Haldibari Gaunpalika	1	Province No. 1	304	384	688	274	324	598	90.1	84.4	86.9
4	Jhapa	Jhapa Gaunpalika	1	Province No. 1	718	706	1424	517	520	1037	72.0	73.7	72.8
4	Jhapa	Kachankawal Gaunpalika	1	Province No. 1	570	556	1126	410	411	821	71.9	73.9	72.9
4	Jhapa	Kamal Gaunpalika	1	Province No. 1	453	417	870	371	324	695	81.9	77.7	79.9
4	Jhapa	Kankai Nagarpalika	1	Province No. 1	470	512	982	344	332	676	73.2	64.8	68.8
4	Jhapa	Mechinagar Nagarpalika	1	Province No. 1	1214	1279	2493	1116	1131	2247	91.9	88.4	90.1
4	Jhapa	Shivasataxi Nagarpalika	1	Province No. 1	758	808	1566	451	444	895	59.5	55.0	57.2
4	Jhapa Total		1		10010	10605	20615	7784	8098	15882	77.8	76.4	77.0

Percentage of new entrants in grade 1 with ECD/PPCs experiences, Flash I_2019-020

Dist_Cod_e	Dist_Name	LL_Name	Provin_ce_Co_de	Province_Name	New Enrolment in Grade 1			New Enrolment in Grade 1 with ECD/PPC Experienced			Percentage of New Enrolment in Grade 1 with ECD/PPC Experienced		
					Girls	Boys	Total	Girls	Boys	Total	Girls	Boys	Total
5	Morang	Belbari Nagarpalika	1	Province No. 1	907	892	1799	599	604	1203	66.0	67.7	66.9
5	Morang	Biratnagar Mahanagarpalika	1	Province No. 1	2391	2585	4976	1769	1886	3655	74.0	73.0	73.5
5	Morang	Budhiganga Gaunpalika	1	Province No. 1	330	232	562	281	184	465	85.2	79.3	82.7
5	Morang	Dhanpalthan Gaunpalika	1	Province No. 1	607	556	1163	323	253	576	53.2	45.5	49.5
5	Morang	Gramthan Gaunpalika	1	Province No. 1	303	301	604	284	301	585	93.7	100.0	96.9
5	Morang	Jahada Gaunpalika	1	Province No. 1	556	510	1066	358	320	678	64.4	62.7	63.6
5	Morang	Kanepokhari Gaunpalika	1	Province No. 1	328	332	660	224	220	444	68.3	66.3	67.3
5	Morang	Katahari Gaunpalika	1	Province No. 1	478	495	973	253	264	517	52.9	53.3	53.1
5	Morang	Kerabari Gaunpalika	1	Province No. 1	390	354	744	303	287	590	77.7	81.1	79.3
5	Morang	Letang Nagarpalika	1	Province No. 1	313	324	637	261	272	533	83.4	84.0	83.7
5	Morang	Miklajung Gaunpalika	1	Province No. 1	319	331	650	170	141	311	53.3	42.6	47.8
5	Morang	Patahrishanishchare Nagarp	1	Province No. 1	514	543	1057	372	392	764	72.4	72.2	72.3
5	Morang	Rangeli Nagarpalika	1	Province No. 1	673	665	1338	438	434	872	65.1	65.3	65.2
5	Morang	Ratuwamai Nagarpalika	1	Province No. 1	574	745	1319	391	481	872	68.1	64.6	66.1
5	Morang	Sundarharaicha Nagarpalika	1	Province No. 1	1027	1098	2125	607	599	1206	59.1	54.6	56.8
5	Morang	Sunwarshi Nagarpalika	1	Province No. 1	570	606	1176	414	423	837	72.6	69.8	71.2
5	Morang	Uralabari Nagarpalika	1	Province No. 1	710	729	1439	579	564	1143	81.5	77.4	79.4
5	Morang Total		1		10990	11298	22288	7626	7625	15251	69.4	67.5	68.4
6	Sunsari	Barakhshetra Nagarpalika	1	Province No. 1	1063	1073	2136	882	910	1792	83.0	84.8	83.9
6	Sunsari	Barju Gaunpalika	1	Province No. 1	324	348	672	269	269	538	83.0	77.3	80.1
6	Sunsari	Bhokraha Narsing Gaunpalik	1	Province No. 1	824	789	1613	478	454	932	58.0	57.5	57.8
6	Sunsari	Dewanganj Gaunpalika	1	Province No. 1	499	540	1039	339	338	677	67.9	62.6	65.2
6	Sunsari	Dharan Upamahanagarpalika	1	Province No. 1	1537	1730	3267	1451	1667	3118	94.4	96.4	95.4
6	Sunsari	Duhabi Nagarpalika	1	Province No. 1	892	961	1853	508	600	1108	57.0	62.4	59.8
6	Sunsari	Gadhi Gaunpalika	1	Province No. 1	489	453	942	391	359	750	80.0	79.2	79.6
6	Sunsari	Harinagar Gaunpalika	1	Province No. 1	873	980	1853	471	582	1053	54.0	59.4	56.8
6	Sunsari	Inaruwa Nagarpalika	1	Province No. 1	888	1067	1955	555	693	1248	62.5	64.9	63.8
6	Sunsari	Itahari Upamahanagarpalika	1	Province No. 1	2185	2415	4600	1420	1597	3017	65.0	66.1	65.6
6	Sunsari	Koshi Gaunpalika	1	Province No. 1	1020	945	1965	586	542	1128	57.5	57.4	57.4
6	Sunsari	Ramdhuni Nagarpalika	1	Province No. 1	663	733	1396	506	535	1041	76.3	73.0	74.6
6	Sunsari Total		1		11257	12034	23291	7856	8546	16402	69.8	71.0	70.4
7	Dhankuta	Chaubise Gaunpalika	1	Province No. 1	129	153	282	101	136	237	78.3	88.9	84.0
7	Dhankuta	Chhathar Gaunpalika	1	Province No. 1	144	155	299	121	127	248	84.0	81.9	82.9
7	Dhankuta	Dhankuta Nagarpalika	1	Province No. 1	395	378	773	320	329	649	81.0	87.0	84.0
7	Dhankuta	Mahalaxmi Nagarpalika	1	Province No. 1	224	244	468	177	165	342	79.0	67.6	73.1
7	Dhankuta	Pakhribas Nagarpalika	1	Province No. 1	192	225	417	164	218	382	85.4	96.9	91.6
7	Dhankuta	Sangurigadhi Gaunpalika	1	Province No. 1	151	156	307	146	145	291	96.7	92.9	94.8
7	Dhankuta	Shahidbhumi Gaunpalika	1	Province No. 1	185	173	358	179	143	322	96.8	82.7	89.9
7	Dhankuta Total		1		1420	1484	2904	1208	1263	2471	85.1	85.1	85.1
8	Terhathum	Aathrai Gaunpalika	1	Province No. 1	254	236	490	219	195	414	86.2	82.6	84.5
8	Terhathum	Chhathar Gaunpalika	1	Province No. 1	177	171	348	142	144	286	80.2	84.2	82.2
8	Terhathum	Laligurans Nagarpalika	1	Province No. 1	193	149	342	186	140	326	96.4	94.0	95.3
8	Terhathum	Menchhayayem Gaunpalika	1	Province No. 1	115	106	221	115	95	210	100.0	89.6	95.0
8	Terhathum	Myanglung Nagarpalika	1	Province No. 1	247	324	571	215	284	499	87.0	87.7	87.4
8	Terhathum	Phedap Gaunpalika	1	Province No. 1	226	163	389	192	150	342	85.0	92.0	87.9
8	Terhathum Total		1		1212	1149	2361	1069	1008	2077	88.2	87.7	88.0

Percentage of new entrants in grade 1 with ECD/PPCs experiences, Flash I_2019-020

Dist_Cod e	Dist_Name	LL_Name	Provin ce_Co de	Province_Name	New Enrolment in Grade 1			New Enrolment in Grade 1 with ECD/PPC Experienced			Percentage of new Enrolment in Grade 1 with ECD/PPC Experienced		
					Girls	Boys	Total	Girls	Boys	Total	Girls	Boys	Total
9	Sankhuwasabha	Bhotkhola Gaunpalika	1	Province No. 1	113	101	214	67	63	130	59.3	62.4	60.7
9	Sankhuwasabha	Chainpur Nagarpalika	1	Province No. 1	345	349	694	257	261	518	74.5	74.8	74.6
9	Sankhuwasabha	Chichila Gaunpalika	1	Province No. 1	64	77	141	39	48	87	60.9	62.3	61.7
9	Sankhuwasabha	Dharmadevi Nagarpalika	1	Province No. 1	153	152	305	128	141	269	83.7	92.8	88.2
9	Sankhuwasabha	Khandbari Nagarpalika	1	Province No. 1	430	456	886	333	348	681	77.4	76.3	76.9
9	Sankhuwasabha	Madi Nagarpalika	1	Province No. 1	166	141	307	122	95	217	73.5	67.4	70.7
9	Sankhuwasabha	Makalu Gaunpalika	1	Province No. 1	167	153	320	86	74	160	51.5	48.4	50.0
9	Sankhuwasabha	Panchakhapan Nagarpalika	1	Province No. 1	188	183	371	150	166	316	79.8	90.7	85.2
9	Sankhuwasabha	Sabhapokhari Gaunpalika	1	Province No. 1	129	151	280	59	59	118	45.7	39.1	42.1
9	Sankhuwasabha	Silichong Gaunpalika	1	Province No. 1	102	99	201	87	93	180	85.3	93.9	89.6
9	Sankhuwasabha Total		1		1857	1862	3719	1328	1348	2676	71.5	72.4	72.0
10	Bhojpur	Aamchowk Gaunpalika	1	Province No. 1	263	218	481	154	129	283	58.6	59.2	58.8
10	Bhojpur	Arun Gaunpalika	1	Province No. 1	188	173	361	139	132	271	73.9	76.3	75.1
10	Bhojpur	Bhojpur Nagarpalika	1	Province No. 1	265	287	552	207	229	436	78.1	79.8	79.0
10	Bhojpur	Hatuwagadhi Gaunpalika	1	Province No. 1	177	141	318	170	133	303	96.0	94.3	95.3
10	Bhojpur	Pauwadungma Gaunpalika	1	Province No. 1	134	109	243	132	100	232	98.5	91.7	95.5
10	Bhojpur	Ramprasad Rai Gaunpalika	1	Province No. 1	177	195	372	134	144	278	75.7	73.8	74.7
10	Bhojpur	Salpasilichho Gaunpalika	1	Province No. 1	181	152	333	160	141	301	88.4	92.8	90.4
10	Bhojpur	Shadananda Nagarpalika	1	Province No. 1	384	348	732	321	300	621	83.6	86.2	84.8
10	Bhojpur	Tyamkemauiyung Gaunpalika	1	Province No. 1	187	134	321	155	131	286	82.9	97.8	89.1
10	Bhojpur Total		1		1956	1757	3713	1572	1439	3011	80.4	81.9	81.1
11	Solukhumbu	Dudhkaushika Gaunpalika	1	Province No. 1	254	228	482	157	164	321	61.8	71.9	66.6
11	Solukhumbu	Dudhkoshi Gaunpalika	1	Province No. 1	154	146	300	131	141	272	85.1	96.6	90.7
11	Solukhumbu	Khumbupasanglahm Gaunpalika	1	Province No. 1	96	120	216	80	85	165	83.3	70.8	76.4
11	Solukhumbu	Likhupike Gaunpalika	1	Province No. 1	61	60	121	57	47	104	93.4	78.3	86.0
11	Solukhumbu	Mahakulung Gaunpalika	1	Province No. 1	202	213	415	196	183	379	97.0	85.9	91.3
11	Solukhumbu	Nechasalyan Gaunpalika	1	Province No. 1	107	105	212	57	59	116	53.3	56.2	54.7
11	Solukhumbu	Solududhakunda Nagarpalika	1	Province No. 1	307	450	757	240	328	568	78.2	72.9	75.0
11	Solukhumbu	Sotang Gaunpalika	1	Province No. 1	107	98	205	81	73	154	75.7	74.5	75.1
11	Solukhumbu Total		1		1288	1420	2708	999	1080	2079	77.6	76.1	76.8
12	Okhaladhunga	Champadevi Gaunpalika	1	Province No. 1	246	213	459	127	117	244	51.6	54.9	53.2
12	Okhaladhunga	Chisankhugadhi Gaunpalika	1	Province No. 1	114	119	233	76	67	143	66.7	56.3	61.4
12	Okhaladhunga	Khijidemba Gaunpalika	1	Province No. 1	171	142	313	84	68	152	49.1	47.9	48.6
12	Okhaladhunga	Likhu Gaunpalika	1	Province No. 1	133	124	257	68	53	121	51.1	42.7	47.1
12	Okhaladhunga	Manebhanjyang Gaunpalika	1	Province No. 1	178	158	336	154	113	267	86.5	71.5	79.5
12	Okhaladhunga	Molung Gaunpalika	1	Province No. 1	300	268	568	145	120	265	48.3	44.8	46.7
12	Okhaladhunga	Siddhicharan Nagarpalika	1	Province No. 1	277	295	572	265	255	520	95.7	86.4	90.9
12	Okhaladhunga	Sunkoshi Gaunpalika	1	Province No. 1	231	226	457	109	128	237	47.2	56.6	51.9
12	Okhaladhunga Total		1		1650	1545	3195	1028	921	1949	62.3	59.6	61.0
13	Khotang	Ainselukhark Gaunpalika	1	Province No. 1	139	164	303	108	130	238	77.7	79.3	78.5
13	Khotang	Barahapokhari Gaunpalika	1	Province No. 1	261	245	506	132	142	274	50.6	58.0	54.2
13	Khotang	Diprung Gaunpalika	1	Province No. 1	347	289	636	208	184	392	59.9	63.7	61.6
13	Khotang	Halesi Tuwachung Nagarpalika	1	Province No. 1	448	357	805	278	242	520	62.1	67.8	64.6
13	Khotang	Jantedhunga Gaunpalika	1	Province No. 1	155	160	315	89	98	187	57.4	61.3	59.4
13	Khotang	Kepilasagadhi Gaunpalika	1	Province No. 1	231	192	423	94	85	179	40.7	44.3	42.3
13	Khotang	Khotehang Gaunpalika	1	Province No. 1	242	196	438	149	109	258	61.6	55.6	58.9
13	Khotang	Lamidada Gaunpalika	1	Province No. 1	144	181	325	66	105	171	45.8	58.0	52.6
13	Khotang	Rupakot Majhuwagadhi Nagarpalika	1	Province No. 1	620	621	1241	337	324	661	54.4	52.2	53.3
13	Khotang	Sakela Gaunpalika	1	Province No. 1	124	77	201	48	39	87	38.7	50.6	43.3
13	Khotang Total		1		2711	2482	5193	1509	1458	2967	55.7	58.7	57.1

Percentage of new entrants in grade 1 with ECD/PPCs experiences, Flash I_2019-020

Dist_Cod_e	Dist_Name	LL_Name	Provin ce_Co de	Province_Name	New Enrolment in Grade 1			New Enrolment in Grade 1 with ECD/PPC Experienced			Percentage of New Enrolment in Grade 1 with ECD/PPC Experienced		
					Girls	Boys	Total	Girls	Boys	Total	Girls	Boys	Total
14	Udayapur	Belaka Nagarpalika	1	Province No. 1	654	637	1291	413	414	827	63.1	65.0	64.1
14	Udayapur	Chaudandigadhi Nagarpalika	1	Province No. 1	628	597	1225	468	374	842	74.5	62.6	68.7
14	Udayapur	Katari Nagarpalika	1	Province No. 1	865	845	1710	583	583	1166	67.4	69.0	68.2
14	Udayapur	Limchungbung Gaunpalika	1	Province No. 1	200	122	322	156	103	259	78.0	84.4	80.4
14	Udayapur	Rautami Gaunpalika	1	Province No. 1	306	284	590	178	198	376	58.2	69.7	63.7
14	Udayapur	Tapli Gaunpalika	1	Province No. 1	246	235	481	157	162	319	63.8	68.9	66.3
14	Udayapur	Triyuga Nagarpalika	1	Province No. 1	1186	1298	2484	984	1107	2091	83.0	85.3	84.2
14	Udayapur	Udayapurgadhi Gaunpalika	1	Province No. 1	428	399	827	298	276	574	69.6	69.2	69.4
14	Udayapur Total		1		4513	4417	8930	3237	3217	6454	71.7	72.8	72.3
15	Saptari	Agnisair Krishnasavaran Gaunpalika	2	Province No. 2	330	294	624	176	171	347	53.3	58.2	55.6
15	Saptari	Belhi Chapena Gaunpalika	2	Province No. 2	569	497	1066	236	174	410	41.5	35.0	38.5
15	Saptari	Bishnupur Gaunpalika	2	Province No. 2	395	309	704	195	154	349	49.4	49.8	49.6
15	Saptari	Bodebarsaien Nagarpalika	2	Province No. 2	458	426	884	422	420	842	92.1	98.6	95.2
15	Saptari	Chhinnamasta Gaunpalika	2	Province No. 2	434	389	823	337	352	689	77.6	90.5	83.7
15	Saptari	Dakneshwori Nagarpalika	2	Province No. 2	550	467	1017	360	301	661	65.5	64.5	65.0
15	Saptari	Hanumannagar Kankalani Nagarpalika	2	Province No. 2	707	739	1446	425	422	847	60.1	57.1	58.6
15	Saptari	Kanchanroop Nagarpalika	2	Province No. 2	723	688	1411	431	413	844	59.6	60.0	59.8
15	Saptari	Khadak Nagarpalika	2	Province No. 2	663	640	1303	323	279	602	48.7	43.6	46.2
15	Saptari	Mahadeva Gaunpalika	2	Province No. 2	378	347	725	284	231	515	75.1	66.6	71.0
15	Saptari	Rajbiraj Nagarpalika	2	Province No. 2	537	440	977	243	218	461	45.3	49.5	47.2
15	Saptari	Rupani Gaunpalika	2	Province No. 2	265	232	497	200	169	369	75.5	72.8	74.2
15	Saptari	Saptakoshi Nagarpalika	2	Province No. 2	220	261	481	141	157	298	64.1	60.2	62.0
15	Saptari	Shambhunath Nagarpalika	2	Province No. 2	704	872	1576	522	596	1118	74.1	68.3	70.9
15	Saptari	Surunga Nagarpalika	2	Province No. 2	453	380	833	366	327	693	80.8	86.1	83.2
15	Saptari	Tilatha Koiladi Gaunpalika	2	Province No. 2	387	287	674	125	159	284	32.3	55.4	42.1
15	Saptari	Tirahut Gaunpalika	2	Province No. 2	171	108	279	143	98	241	83.6	90.7	86.4
15	Saptari	Walan Bihul Gaunpalika	2	Province No. 2	247	239	486	194	182	376	78.5	76.2	77.4
15	Saptari Total		2		8191	7615	15806	5123	4823	9946	62.5	63.3	62.9
16	Siraha	Arnama Gaunpalika	2	Province No. 2	415	443	858	342	366	708	82.4	82.6	82.5
16	Siraha	Aurahi Gaunpalika	2	Province No. 2	367	431	798	189	210	399	51.5	48.7	50.0
16	Siraha	Bariyarpatti Gaunpalika	2	Province No. 2	447	536	983	228	330	558	51.0	61.6	56.8
16	Siraha	Bhagawanpur Gaunpalika	2	Province No. 2	257	349	606	234	313	547	91.1	89.7	90.3
16	Siraha	Bishnupur Gaunpalika	2	Province No. 2	378	458	836	239	298	537	63.2	65.1	64.2
16	Siraha	Dhangadhimai Nagarpalika	2	Province No. 2	849	952	1801	626	756	1382	73.7	79.4	76.7
16	Siraha	Golbazar Nagarpalika	2	Province No. 2	1176	1509	2685	679	822	1501	57.7	54.5	55.9
16	Siraha	Kalyanpur Nagarpalika	2	Province No. 2	1032	1170	2202	648	770	1418	62.8	65.8	64.4
16	Siraha	Karjanha Nagarpalika	2	Province No. 2	649	821	1470	325	539	864	50.1	65.7	58.8
16	Siraha	Lahan Nagarpalika	2	Province No. 2	1665	2250	3915	830	1162	1992	49.8	51.6	50.9
16	Siraha	Laxmipur Patari Gaunpalika	2	Province No. 2	523	634	1157	297	369	666	56.8	58.2	57.6
16	Siraha	Mirchaiya Nagarpalika	2	Province No. 2	989	1543	2532	580	911	1491	58.6	59.0	58.9
16	Siraha	Naraha Gaunpalika	2	Province No. 2	309	340	649	224	242	466	72.5	71.2	71.8
16	Siraha	Navarajpur Gaunpalika	2	Province No. 2	327	440	767	264	368	632	80.7	83.6	82.4
16	Siraha	Sakhuwanankarkatti Gaunpalika	2	Province No. 2	282	235	517	184	132	316	65.2	56.2	61.1
16	Siraha	Siraha Nagarpalika	2	Province No. 2	1842	2441	4283	1090	1361	2451	59.2	55.8	57.2
16	Siraha	Sukhipur Nagarpalika	2	Province No. 2	698	788	1486	492	585	1077	70.5	74.2	72.5
16	Siraha Total		2		12205	15340	27545	7471	9534	17005	61.2	62.2	61.7

Percentage of new entrants in grade 1 with ECD/PPCs experiences, Flash I_2019-020

Dist_Cod e	Dist_Name	LL_Name	Provin ce_Co de	Province_Name	New Enrolment in Grade 1			New Enrolment in Grade 1 with ECD/PPC Experienced			Percentage of new Enrolment in Grade 1 with ECD/PPC Experienced		
					Girls	Boys	Total	Girls	Boys	Total	Girls	Boys	Total
17	Dhanusha	Aurahi Gaunpalika	2	Province No. 2	283	224	507	230	176	406	81.3	78.6	80.1
17	Dhanusha	Bateswor Gaunpalika	2	Province No. 2	341	377	718	198	217	415	58.1	57.6	57.8
17	Dhanusha	Bidehi Nagarpalika	2	Province No. 2	633	662	1295	429	450	879	67.8	68.0	67.9
17	Dhanusha	Chhreshwornath Nagarpalika	2	Province No. 2	757	560	1317	522	370	892	69.0	66.1	67.7
17	Dhanusha	Dhanauji Gaunpalika	2	Province No. 2	201	174	375	121	101	222	60.2	58.0	59.2
17	Dhanusha	Dhanusadham Nagarpalika	2	Province No. 2	716	682	1398	210	235	445	29.3	34.5	31.8
17	Dhanusha	Ganeshman Charnath Nagar	2	Province No. 2	470	474	944	303	308	611	64.5	65.0	64.7
17	Dhanusha	Hansapur Nagarpalika	2	Province No. 2	469	465	934	266	244	510	56.7	52.5	54.6
17	Dhanusha	Janaknandini Gaunpalika	2	Province No. 2	472	478	950	306	367	673	64.8	76.8	70.8
17	Dhanusha	Janakpur Upamahanagarpalika	2	Province No. 2	2038	2309	4347	997	1227	2224	48.9	53.1	51.2
17	Dhanusha	Kamala Nagarpalika	2	Province No. 2	329	331	660	106	114	220	32.2	34.4	33.3
17	Dhanusha	Laxminiya Gaunpalika	2	Province No. 2	305	286	591	189	175	364	62.0	61.2	61.6
17	Dhanusha	Mithila Bihari Gaunpalika	2	Province No. 2	350	300	650	259	236	495	74.0	78.7	76.2
17	Dhanusha	Mithila Nagarpalika	2	Province No. 2	485	525	1010	322	259	581	66.4	49.3	57.5
17	Dhanusha	Mukhiyapatti Musaharniya Gaunpalika	2	Province No. 2	315	348	663	263	229	492	83.5	65.8	74.2
17	Dhanusha	Nagarain Nagarpalika	2	Province No. 2	413	317	730	380	310	690	92.0	97.8	94.5
17	Dhanusha	Sabaila Nagarpalika	2	Province No. 2	715	698	1413	342	338	680	47.8	48.4	48.1
17	Dhanusha	Sahidnagar Nagarpalika	2	Province No. 2	892	978	1870	407	480	887	45.6	49.1	47.4
17	Dhanusha Total		2		10184	10188	20372	5850	5836	11686	57.4	57.3	57.4
18	Mahottari	Aurahi Nagarpalika	2	Province No. 2	608	607	1215	337	368	705	55.4	60.6	58.0
18	Mahottari	Balwa Nagarpalika	2	Province No. 2	1067	866	1933	533	422	955	50.0	48.7	49.4
18	Mahottari	Bardibas Nagarpalika	2	Province No. 2	895	915	1810	812	816	1628	90.7	89.2	89.9
18	Mahottari	Bhangaha Nagarpalika	2	Province No. 2	1060	1037	2097	755	788	1543	71.2	76.0	73.6
18	Mahottari	Ekdanra Gaunpalika	2	Province No. 2	728	830	1558	456	516	972	62.6	62.2	62.4
18	Mahottari	Gaushala Nagarpalika	2	Province No. 2	1379	1424	2803	666	824	1490	48.3	57.9	53.2
18	Mahottari	Jaleswor Nagarpalika	2	Province No. 2	1084	1100	2184	521	630	1151	48.1	57.3	52.7
18	Mahottari	Loharpatti Nagarpalika	2	Province No. 2	739	635	1374	527	480	1007	71.3	75.6	73.3
18	Mahottari	Mahottari Gaunpalika	2	Province No. 2	425	315	740	225	160	385	52.9	50.8	52.0
18	Mahottari	Manra Sisawa Nagarpalika	2	Province No. 2	935	851	1786	529	556	1085	56.6	65.3	60.8
18	Mahottari	Matihani Nagarpalika	2	Province No. 2	663	459	1122	440	347	787	66.4	75.6	70.1
18	Mahottari	Pipra Gaunpalika	2	Province No. 2	581	523	1104	281	249	530	48.4	47.6	48.0
18	Mahottari	Ramgopalpur Nagarpalika	2	Province No. 2	766	739	1505	409	345	754	53.4	46.7	50.1
18	Mahottari	Samsi Gaunpalika	2	Province No. 2	891	772	1663	457	438	895	51.3	56.7	53.8
18	Mahottari	Sonama Gaunpalika	2	Province No. 2	715	694	1409	446	489	935	62.4	70.5	66.4
18	Mahottari Total		2		12536	11767	24303	7394	7428	14822	59.0	63.1	61.0

Percentage of new entrants in grade 1 with ECD/PPCs experiences, Flash I, 2019-020

Dist_Cod e	Dist_Name	LL_Name	Provin ce_Co de	Province_Name	New Enrolment in Grade 1			New Enrolment in Grade 1 with ECD/PPC Experienced			Percentage of New Enrolment in Grade 1 with ECD/PPC Experienced		
					Girls	Boys	Total	Girls	Boys	Total	Girls	Boys	Total
19	Sarlahi	Bagmati Nagarpalika	2	Province No. 2	537	509	1046	387	383	770	72.1	75.2	73.6
19	Sarlahi	Balara Nagarpalika	2	Province No. 2	722	729	1451	358	360	718	49.6	49.4	49.5
19	Sarlahi	Barahathawa Nagarpalika	2	Province No. 2	1229	1113	2342	503	504	1007	40.9	45.3	43.0
19	Sarlahi	Basbariya Gaunpalika	2	Province No. 2	464	377	841	328	303	631	70.7	80.4	75.0
19	Sarlahi	Bishnu Gaunpalika	2	Province No. 2	388	324	712	211	199	410	54.4	61.4	57.6
19	Sarlahi	Brahmapuri Gaunpalika	2	Province No. 2	544	494	1038	356	319	675	65.4	64.6	65.0
19	Sarlahi	Chakraghatta Gaunpalika	2	Province No. 2	378	333	711	181	168	349	47.9	50.5	49.1
19	Sarlahi	Chandranagar Gaunpalika	2	Province No. 2	431	356	787	314	287	601	72.9	80.6	76.4
19	Sarlahi	Dhankaul Gaunpalika	2	Province No. 2	411	298	709	200	142	342	48.7	47.7	48.2
19	Sarlahi	Godaita Nagarpalika	2	Province No. 2	1042	866	1908	521	523	1044	50.0	60.4	54.7
19	Sarlahi	Haripur Nagarpalika	2	Province No. 2	567	521	1088	286	215	501	50.4	41.3	46.0
19	Sarlahi	Haripurwa Nagarpalika	2	Province No. 2	523	330	853	477	289	766	91.2	87.6	89.8
19	Sarlahi	Hariwan Nagarpalika	2	Province No. 2	743	694	1437	377	360	737	50.7	51.9	51.3
19	Sarlahi	Ishworpur Nagarpalika	2	Province No. 2	954	918	1872	651	627	1278	68.2	68.3	68.3
19	Sarlahi	Kabilasi Nagarpalika	2	Province No. 2	555	364	919	360	287	647	64.9	78.8	70.4
19	Sarlahi	Kaudena Gaunpalika	2	Province No. 2	731	562	1293	308	324	632	42.1	57.7	48.9
19	Sarlahi	Lalbandi Nagarpalika	2	Province No. 2	779	840	1619	407	405	812	52.2	48.2	50.2
19	Sarlahi	Malangawa Nagarpalika	2	Province No. 2	780	768	1548	439	423	862	56.3	55.1	55.7
19	Sarlahi	Parsa Gaunpalika	2	Province No. 2	439	344	783	363	302	665	82.7	87.8	84.9
19	Sarlahi	Ramnagar Gaunpalika	2	Province No. 2	546	451	997	332	282	614	60.8	62.5	61.6
19	Sarlahi Total		2		12763	11191	23954	7359	6702	14061	57.7	59.9	58.7
32	Rautahat	Baudhimai Nagarpalika	2	Province No. 2	667	482	1149	344	294	638	51.6	61.0	55.5
32	Rautahat	Birndaban Nagarpalika	2	Province No. 2	731	671	1402	556	537	1093	76.1	80.0	78.0
32	Rautahat	Chandrapur Nagarpalika	2	Province No. 2	673	657	1330	471	471	942	70.0	71.7	70.8
32	Rautahat	Debahi Gonahi Nagarpalika	2	Province No. 2	657	648	1305	355	394	749	54.0	60.8	57.4
32	Rautahat	Durga Bhagawati Gaunpalika	2	Province No. 2	373	354	727	188	206	394	50.4	58.2	54.2
32	Rautahat	Gadhimai Nagarpalika	2	Province No. 2	692	607	1299	402	357	759	58.1	58.8	58.4
32	Rautahat	Garuda Nagarpalika	2	Province No. 2	929	1141	2070	682	911	1593	73.4	79.8	77.0
32	Rautahat	Gaur Nagarpalika	2	Province No. 2	647	695	1342	442	518	960	68.3	74.5	71.5
32	Rautahat	Gujara Nagarpalika	2	Province No. 2	690	611	1301	457	468	925	66.2	76.6	71.1
32	Rautahat	Ishanath Nagarpalika	2	Province No. 2	740	592	1332	362	293	655	48.9	49.5	49.2
32	Rautahat	Katahariya Nagarpalika	2	Province No. 2	556	539	1095	297	339	636	53.4	62.9	58.1
32	Rautahat	Madav Narayan Nagarpalika	2	Province No. 2	637	556	1193	446	495	941	70.0	89.0	78.9
32	Rautahat	Maulapur Nagarpalika	2	Province No. 2	485	324	809	220	152	372	45.4	46.9	46.0
32	Rautahat	Paroha Nagarpalika	2	Province No. 2	907	930	1837	599	578	1177	66.0	62.2	64.1
32	Rautahat	Phatuwa Bijayapur Nagarpalika	2	Province No. 2	364	354	718	174	197	371	47.8	55.6	51.7
32	Rautahat	Rajdevi Nagarpalika	2	Province No. 2	727	637	1364	463	466	929	63.7	73.2	68.1
32	Rautahat	Rajpur Nagarpalika	2	Province No. 2	835	931	1766	541	565	1106	64.8	60.7	62.6
32	Rautahat	Yamunamai Gaunpalika	2	Province No. 2	305	271	576	187	172	359	61.3	63.5	62.3
32	Rautahat Total		2		11615	11000	22615	7186	7413	14599	61.9	67.4	64.6
33	Bara	Adarsh Kotwal Gaunpalika	2	Province No. 2	319	260	579	251	187	438	78.7	71.9	75.6
33	Bara	Baragadi Gaunpalika	2	Province No. 2	315	290	605	266	235	501	84.4	81.0	82.8
33	Bara	Bishrampur Gaunpalika	2	Province No. 2	305	316	621	141	158	299	46.2	50.0	48.1
33	Bara	Devtal Gaunpalika	2	Province No. 2	290	225	515	223	186	409	76.9	82.7	79.4
33	Bara	Jitpur Simara Upamahanaga	2	Province No. 2	1546	1624	3170	1065	1173	2238	68.9	72.2	70.6
33	Bara	Kalaiya Upamahanagarpalika	2	Province No. 2	1650	1451	3101	1314	1057	2371	79.6	72.8	76.5
33	Bara	Karaiyamai Gaunpalika	2	Province No. 2	374	329	703	314	250	564	84.0	76.0	80.2
33	Bara	Kolhabi Nagarpalika	2	Province No. 2	391	328	719	327	276	603	83.6	84.1	83.9
33	Bara	Mahagadhimai Nagarpalika	2	Province No. 2	885	781	1666	811	634	1445	91.6	81.2	86.7
33	Bara	Nijgadh Nagarpalika	2	Province No. 2	433	482	915	285	332	617	65.8	68.9	67.4

Percentage of new entrants in grade 1 with ECD/PPCs experiences, Flash I_2019-020

Dist_Cod e	Dist_Name	LL_Name	Provin ce_Co de	Province_Name	New Enrolment in Grade 1			New Enrolment in Grade 1 with ECD/PPC Experienced			Percentage of new Enrolment in Grade 1 with ECD/PPC Experienced		
					Girls	Boys	Total	Girls	Boys	Total	Girls	Boys	Total
33	Bara	Pacharauta Nagarpalika	2	Province No. 2	640	571	1211	448	383	831	70.0	67.1	68.6
33	Bara	Parwanipur Gaunpalika	2	Province No. 2	227	193	420	137	115	252	60.4	59.6	60.0
33	Bara	Pheta Gaunpalika	2	Province No. 2	549	451	1000	451	365	816	82.1	80.9	81.6
33	Bara	Prasauni Gaunpalika	2	Province No. 2	263	253	516	204	221	425	77.6	87.4	82.4
33	Bara	Simroungadh Nagarpalika	2	Province No. 2	761	611	1372	623	474	1097	81.9	77.6	80.0
33	Bara	Subarna Gaunpalika	2	Province No. 2	654	612	1266	337	341	678	51.5	55.7	53.6
33	Bara Total		2		9602	8777	18379	7197	6387	13584	75.0	72.8	73.9
34	Parsa	Bahudarmai Nagarpalika	2	Province No. 2	422	377	799	302	304	606	71.6	80.6	75.8
34	Parsa	Bindabasini Gaunpalika	2	Province No. 2	351	261	612	236	222	458	67.2	85.1	74.8
34	Parsa	Birgunj Mahanagarpalika	2	Province No. 2	2981	2985	5966	1550	1591	3141	52.0	53.3	52.6
34	Parsa	Chhipaharmai Gaunpalika	2	Province No. 2	355	406	761	325	333	658	91.5	82.0	86.5
34	Parsa	Dhobini Gaunpalika	2	Province No. 2	337	191	528	187	83	270	55.5	43.5	51.1
34	Parsa	Jaganathpur Gaunpalika	2	Province No. 2	628	560	1188	332	370	702	52.9	66.1	59.1
34	Parsa	Jira Bhawani Gaunpalika	2	Province No. 2	334	250	584	110	83	193	32.9	33.2	33.0
34	Parsa	Kalikamai Gaunpalika	2	Province No. 2	373	318	691	187	184	371	50.1	57.9	53.7
34	Parsa	Pakahamainpur Gaunpalika	2	Province No. 2	284	229	513	92	79	171	32.4	34.5	33.3
34	Parsa	Parsagadi Nagarpalika	2	Province No. 2	637	624	1261	587	585	1172	92.2	93.8	92.9
34	Parsa	Paterwasugauli Gaunpalika	2	Province No. 2	479	455	934	242	236	478	50.5	51.9	51.2
34	Parsa	Pokhariya Nagarpalika	2	Province No. 2	650	531	1181	398	374	772	61.2	70.4	65.4
34	Parsa	Sakhuwa Prasauni Gaunpalika	2	Province No. 2	538	429	967	423	358	781	78.6	83.4	80.8
34	Parsa	Thori Gaunpalika	2	Province No. 2	161	148	309	90	96	186	55.9	64.9	60.2
34	Parsa Total		2		8530	7764	16294	5061	4898	9959	59.3	63.1	61.1
20	Sindhuli	Dudhouli Nagarpalika	3	Bagmati	928	909	1837	511	539	1050	55.1	59.3	57.2
20	Sindhuli	Ghanglekh Gaunpalika	3	Bagmati	223	215	438	94	91	185	42.2	42.3	42.2
20	Sindhuli	Golanjor Gaunpalika	3	Bagmati	259	304	563	155	135	290	59.8	44.4	51.5
20	Sindhuli	Hariharpurgadhi Gaunpalika	3	Bagmati	466	452	918	314	303	617	67.4	67.0	67.2
20	Sindhuli	Kamalamai Nagarpalika	3	Bagmati	841	834	1675	487	537	1024	57.9	64.4	61.1
20	Sindhuli	Marin Gaunpalika	3	Bagmati	451	425	876	290	304	594	64.3	71.5	67.8
20	Sindhuli	Phikkal Gaunpalika	3	Bagmati	256	283	539	138	138	276	53.9	48.8	51.2
20	Sindhuli	Sunkoshi Gaunpalika	3	Bagmati	277	319	596	134	158	292	48.4	49.5	49.0
20	Sindhuli	Tinpatan Gaunpalika	3	Bagmati	309	268	577	207	197	404	67.0	73.5	70.0
20	Sindhuli Total		3		4010	4009	8019	2330	2402	4732	58.1	59.9	59.0
21	Ramechhap	Doramba Gaunpalika	3	Bagmati	156	145	301	117	128	245	75.0	88.3	81.4
21	Ramechhap	Gokulganga Gaunpalika	3	Bagmati	209	172	381	200	168	368	95.7	97.7	96.6
21	Ramechhap	Khadadevi Gaunpalika	3	Bagmati	176	148	324	123	106	229	69.9	71.6	70.7
21	Ramechhap	Likhu Gaunpalika	3	Bagmati	206	187	393	117	118	235	56.8	63.1	59.8
21	Ramechhap	Manthali Nagarpalika	3	Bagmati	361	424	785	283	362	645	78.4	85.4	82.2
21	Ramechhap	Ramechhap Nagarpalika	3	Bagmati	249	250	499	233	233	466	93.6	93.2	93.4
21	Ramechhap	Sunapati Gaunpalika	3	Bagmati	138	124	262	104	91	195	75.4	73.4	74.4
21	Ramechhap	Umakunda Gaunpalika	3	Bagmati	202	167	369	146	119	265	72.3	71.3	71.8
21	Ramechhap Total		3		1697	1617	3314	1323	1325	2648	78.0	81.9	79.9
22	Dolakha	Baiteshwor Gaunpalika	3	Bagmati	202	172	374	134	125	259	66.3	72.7	69.3
22	Dolakha	Bhimeshwor Nagarpalika	3	Bagmati	360	381	741	342	314	656	95.0	82.4	88.5
22	Dolakha	Bigu Gaunpalika	3	Bagmati	200	153	353	132	87	219	66.0	56.9	62.0
22	Dolakha	Gaurishankar Gaunpalika	3	Bagmati	184	140	324	124	98	222	67.4	70.0	68.5
22	Dolakha	Jiri Nagarpalika	3	Bagmati	167	184	351	124	123	247	74.3	66.8	70.4
22	Dolakha	Kalinchok Gaunpalika	3	Bagmati	233	251	484	222	232	454	95.3	92.4	93.8
22	Dolakha	Melung Gaunpalika	3	Bagmati	198	181	379	179	157	336	90.4	86.7	88.7
22	Dolakha	Sailung Gaunpalika	3	Bagmati	135	126	261	98	79	177	72.6	62.7	67.8
22	Dolakha	Tamakoshi Gaunpalika	3	Bagmati	166	207	373	141	169	310	84.9	81.6	83.1
22	Dolakha Total		3		1845	1795	3640	1496	1384	2880	81.1	77.1	79.1

Percentage of new entrants in grade 1 with ECD/PPCs experiences, Flash I_2019-020

Dist_Code	Dist_Name	LL_Name	Province_Code	Province_Name	New Enrolment in Grade 1			New Enrolment in Grade 1 with ECD/PPC Experienced			Percentage of New Enrolment in Grade 1 with ECD/PPC Experienced		
					Girls	Boys	Total	Girls	Boys	Total	Girls	Boys	Total
23	Sindhupalchok	Balefi Gaunpalika	3	Bagmati	170	165	335	140	151	291	82.4	91.5	86.9
23	Sindhupalchok	Barhabise Nagarpalika	3	Bagmati	244	256	500	227	250	477	93.0	97.7	95.4
23	Sindhupalchok	Bhotekoshi Gaunpalika	3	Bagmati	117	102	219	72	72	144	61.5	70.6	65.8
23	Sindhupalchok	Chautara Sangachokgadhi N	3	Bagmati	458	499	957	445	477	922	97.2	95.6	96.3
23	Sindhupalchok	Helambu Gaunpalika	3	Bagmati	204	204	408	134	148	282	65.7	72.5	69.1
23	Sindhupalchok	Indrawoti Gaunpalika	3	Bagmati	265	202	467	200	168	368	75.5	83.2	78.8
23	Sindhupalchok	Jugal Gaunpalika	3	Bagmati	344	291	635	191	160	351	55.5	55.0	55.3
23	Sindhupalchok	Lisankhu Pakhar Gaunpalika	3	Bagmati	94	96	190	83	75	158	88.3	78.1	83.2
23	Sindhupalchok	Melamchi Nagarpalika	3	Bagmati	519	429	948	316	318	634	60.9	74.1	66.9
23	Sindhupalchok	Panchpokhari Thangpal Gau	3	Bagmati	235	255	490	210	198	408	89.4	77.6	83.3
23	Sindhupalchok	Sunkoshi Gaunpalika	3	Bagmati	120	121	241	101	114	215	84.2	94.2	89.2
23	Sindhupalchok	Tripurasundari Gaunpalika	3	Bagmati	91	87	178	81	72	153	89.0	82.8	86.0
23	Sindhupalchok Total		3		2861	2707	5568	2200	2203	4403	76.9	81.4	79.1
24	Kavrepalanchok	Banepa Nagarpalika	3	Bagmati	714	900	1614	531	626	1157	74.4	69.6	71.7
24	Kavrepalanchok	Bethanchowk Gaunpalika	3	Bagmati	125	131	256	68	50	118	54.4	38.2	46.1
24	Kavrepalanchok	Bhumlu Gaunpalika	3	Bagmati	137	118	255	77	79	156	56.2	66.9	61.2
24	Kavrepalanchok	Chaurideurali Gaunpalika	3	Bagmati	147	121	268	89	86	175	60.5	71.1	65.3
24	Kavrepalanchok	Dhulikhel Nagarpalika	3	Bagmati	297	340	637	249	248	497	83.8	72.9	78.0
24	Kavrepalanchok	Khanikhola Gaunpalika	3	Bagmati	288	227	515	236	181	417	81.9	79.7	81.0
24	Kavrepalanchok	Mahabharat Gaunpalika	3	Bagmati	308	263	571	180	172	352	58.4	65.4	61.6
24	Kavrepalanchok	Mandandeupur Nagarpalika	3	Bagmati	279	272	551	200	182	382	71.7	66.9	69.3
24	Kavrepalanchok	Namobuddha Nagarpalika	3	Bagmati	253	252	505	202	199	401	79.8	79.0	79.4
24	Kavrepalanchok	Panauti Nagarpalika	3	Bagmati	438	497	935	253	233	486	57.8	46.9	52.0
24	Kavrepalanchok	Panchkhal Nagarpalika	3	Bagmati	210	223	433	207	183	390	98.6	82.1	90.1
24	Kavrepalanchok	Roshi Gaunpalika	3	Bagmati	287	221	508	278	204	482	96.9	92.3	94.9
24	Kavrepalanchok	Temal Gaunpalika	3	Bagmati	139	124	263	120	105	225	86.3	84.7	85.6
24	Kavrepalanchok Total		3		3622	3689	7311	2690	2548	5238	74.3	69.1	71.6
25	Lalitpur	Bagmati Gaunpalika	3	Bagmati	145	162	307	141	133	274	97.2	82.1	89.3
25	Lalitpur	Godawari Nagarpalika	3	Bagmati	912	1066	1978	715	844	1559	78.4	79.2	78.8
25	Lalitpur	Konjyosom Gaunpalika	3	Bagmati	99	83	182	96	73	169	97.0	88.0	92.9
25	Lalitpur	Lalitpur Mahanagarpalika	3	Bagmati	2896	3207	6103	2448	2621	5069	84.5	81.7	83.1
25	Lalitpur	Mahalaxmi Nagarpalika	3	Bagmati	830	859	1689	801	767	1568	96.5	89.3	92.8
25	Lalitpur	Mahankal Gaunpalika	3	Bagmati	73	71	144	51	60	111	69.9	84.5	77.1
25	Lalitpur Total		3		4955	5448	10403	4252	4498	8750	85.8	82.6	84.1
26	Bhaktapur	Bhaktapur Nagarpalika	3	Bagmati	930	1083	2013	667	778	1445	71.7	71.8	71.8
26	Bhaktapur	Chagunarayan Nagarpalika	3	Bagmati	425	464	889	343	370	713	80.7	79.7	80.2
26	Bhaktapur	Madhapur Thimi Nagarpalika	3	Bagmati	798	1030	1828	677	899	1576	84.8	87.3	86.2
26	Bhaktapur	Suryabinayak Nagarpalika	3	Bagmati	1024	1300	2324	994	1201	2195	97.1	92.4	94.4
26	Bhaktapur Total		3		3177	3877	7054	2681	3248	5929	84.4	83.8	84.1
27	Kathmandu	Budhanilkanta Nagarpalika	3	Bagmati	1600	1924	3524	1111	1426	2537	69.4	74.1	72.0
27	Kathmandu	Chandragiri Nagarpalika	3	Bagmati	1260	1507	2767	902	1073	1975	71.6	71.2	71.4
27	Kathmandu	Dakshinkali Nagarpalika	3	Bagmati	231	387	618	157	249	406	68.0	64.3	65.7
27	Kathmandu	Gokarneshwor Nagarpalika	3	Bagmati	1716	2012	3728	1091	1244	2335	63.6	61.8	62.6
27	Kathmandu	Kageshwori Manahara Naga	3	Bagmati	1297	1369	2666	980	1016	1996	75.6	74.2	74.9
27	Kathmandu	Kathmandu Mahanagarpalika	3	Bagmati	8178	9873	18051	2899	3466	6365	35.4	35.1	35.3
27	Kathmandu	Kirtipur Nagarpalika	3	Bagmati	499	660	1159	290	355	645	58.1	53.8	55.7
27	Kathmandu	Nagarjun Nagarpalika	3	Bagmati	890	1088	1978	480	585	1065	53.9	53.8	53.8
27	Kathmandu	Shankharapur Nagarpalika	3	Bagmati	283	349	632	209	291	500	73.9	83.4	79.1
27	Kathmandu	Tarkeshwor Nagarpalika	3	Bagmati	1355	1536	2891	1135	1263	2398	83.8	82.2	82.9
27	Kathmandu	Tokha Nagarpalika	3	Bagmati	1323	1517	2840	674	789	1463	50.9	52.0	51.5
27	Kathmandu Total		3		18632	22222	40854	9928	11757	21685	53.3	52.9	53.1

Percentage of new entrants in grade 1 with ECD/PPCs experiences, Flash I_2019-020

Dist_Cod e	Dist_Name	LL_Name	Provin ce_Co de	Province_Name	New Enrolment in Grade 1			New Enrolment in Grade 1 with ECD/PPC Experienced			Percentage of new Enrolment in Grade 1 with ECD/PPC Experienced		
					Girls	Boys	Total	Girls	Boys	Total	Girls	Boys	Total
28	Nuwakot	Belkotgadhi Nagarpalika	3	Bagmati	376	338	714	363	333	696	96.5	98.5	97.5
28	Nuwakot	Bidur Nagarpalika	3	Bagmati	548	600	1148	378	354	732	69.0	59.0	63.8
28	Nuwakot	Dupcheshwar Gaunpalika	3	Bagmati	402	322	724	316	223	539	78.6	69.3	74.4
28	Nuwakot	Kakani Gaunpalika	3	Bagmati	287	243	530	272	190	462	94.8	78.2	87.2
28	Nuwakot	Kispang Gaunpalika	3	Bagmati	95	84	179	68	71	139	71.6	84.5	77.7
28	Nuwakot	Likhu Gaunpalika	3	Bagmati	164	177	341	53	45	98	32.3	25.4	28.7
28	Nuwakot	Meghang Gaunpalika	3	Bagmati	134	147	281	126	136	262	94.0	92.5	93.2
28	Nuwakot	Panchakanya Gaunpalika	3	Bagmati	157	120	277	123	108	231	78.3	90.0	83.4
28	Nuwakot	Shivapuri Gaunpalika	3	Bagmati	230	190	420	190	145	335	82.6	76.3	79.8
28	Nuwakot	Suryagadhi Gaunpalika	3	Bagmati	219	207	426	179	146	325	81.7	70.5	76.3
28	Nuwakot	Tadi Gaunpalika	3	Bagmati	262	241	503	179	166	345	68.3	68.9	68.6
28	Nuwakot	Tarkeshwar Gaunpalika	3	Bagmati	141	150	291	129	130	259	91.5	86.7	89.0
28	Nuwakot Total		3		3015	2819	5834	2376	2047	4423	78.8	72.6	75.8
29	Rasuwa	Gosaikunda Gaunpalika	3	Bagmati	98	71	169	30	38	68	30.6	53.5	40.2
29	Rasuwa	Kalika Gaunpalika	3	Bagmati	90	93	183	78	91	169	86.7	97.8	92.3
29	Rasuwa	Naukunda Gaunpalika	3	Bagmati	124	113	237	112	108	220	90.3	95.6	92.8
29	Rasuwa	Parbatikunda Gaunpalika	3	Bagmati	75	108	183	48	48	96	64.0	44.4	52.5
29	Rasuwa	Uttargaya Gaunpalika	3	Bagmati	99	95	194	70	64	134	70.7	67.4	69.1
29	Rasuwa Total		3		486	480	966	338	349	687	69.5	72.7	71.1
30	Dhading	Benighat Rorang Gaunpalika	3	Bagmati	510	514	1024	264	263	527	51.8	51.2	51.5
30	Dhading	Dhunibesi Nagarpalika	3	Bagmati	277	262	539	216	182	398	78.0	69.5	73.8
30	Dhading	Gajuri Gaunpalika	3	Bagmati	280	316	596	216	210	426	77.1	66.5	71.5
30	Dhading	Galchi Gaunpalika	3	Bagmati	320	352	672	268	301	569	83.8	85.5	84.7
30	Dhading	Gangjamuna Gaunpalika	3	Bagmati	175	172	347	145	161	306	82.9	93.6	88.2
30	Dhading	Jwalamukhi Gaunpalika	3	Bagmati	206	232	438	172	228	400	83.5	98.3	91.3
30	Dhading	Khaniyabash Gaunpalika	3	Bagmati	95	100	195	66	78	144	69.5	78.0	73.8
30	Dhading	Netrawati Gaunpalika	3	Bagmati	84	100	184	69	85	154	82.1	85.0	83.7
30	Dhading	Nilkantha Nagarpalika	3	Bagmati	561	532	1093	522	423	945	93.0	79.5	86.5
30	Dhading	Rubi Valley Gaunpalika	3	Bagmati	123	95	218	75	81	156	61.0	85.3	71.6
30	Dhading	Siddhalek Gaunpalika	3	Bagmati	200	161	361	83	61	144	41.5	37.9	39.9
30	Dhading	Thakre Gaunpalika	3	Bagmati	292	305	597	202	221	423	69.2	72.5	70.9
30	Dhading	Tripurasundari Gaunpalika	3	Bagmati	201	242	443	113	118	231	56.2	48.8	52.1
30	Dhading Total		3		3324	3383	6707	2411	2412	4823	72.5	71.3	71.9
31	Makwanpur	Bagmati Gaunpalika	3	Bagmati	446	416	862	277	284	561	62.1	68.3	65.1
31	Makwanpur	Bakaiya Gaunpalika	3	Bagmati	649	661	1310	523	521	1044	80.6	78.8	79.7
31	Makwanpur	Bhimphedi Gaunpalika	3	Bagmati	186	195	381	135	139	274	72.6	71.3	71.9
31	Makwanpur	Hetauda Upamahanagarpalika	3	Bagmati	1287	1417	2704	717	759	1476	55.7	53.6	54.6
31	Makwanpur	Indrasarowar Gaunpalika	3	Bagmati	153	144	297	113	122	235	73.9	84.7	79.1
31	Makwanpur	Kailash Gaunpalika	3	Bagmati	380	390	770	351	329	680	92.4	84.4	88.3
31	Makwanpur	Makawanpurgadhi Gaunpalika	3	Bagmati	254	269	523	193	210	403	76.0	78.1	77.1
31	Makwanpur	Manahari Gaunpalika	3	Bagmati	460	415	875	355	273	628	77.2	65.8	71.8
31	Makwanpur	Raksirang Gaunpalika	3	Bagmati	474	524	998	366	374	740	77.2	71.4	74.1
31	Makwanpur	Thaha Nagarpalika	3	Bagmati	308	286	594	183	182	365	59.4	63.6	61.4
31	Makwanpur Total		3		4597	4717	9314	3213	3193	6406	69.9	67.7	68.8
35	Chitawan	Bhratpur Mahanagarpalika	3	Bagmati	3082	3801	6883	1895	2268	4163	61.5	59.7	60.5
35	Chitawan	Ichchhyakamana Gaunpalika	3	Bagmati	404	428	832	294	330	624	72.8	77.1	75.0
35	Chitawan	Kalika Nagarpalika	3	Bagmati	525	561	1086	511	534	1045	97.3	95.2	96.2
35	Chitawan	Khairahani Nagarpalika	3	Bagmati	403	455	858	290	312	602	72.0	68.6	70.2
35	Chitawan	Madi Nagarpalika	3	Bagmati	793	868	1661	711	789	1500	89.7	90.9	90.3
35	Chitawan	Rapti Nagarpalika	3	Bagmati	673	826	1499	494	608	1102	73.4	73.6	73.5
35	Chitawan	Ratnangar Nagarpalika	3	Bagmati	613	679	1292	528	588	1116	86.1	86.6	86.4
35	Chitawan Total		3		6493	7618	14111	4723	5429	10152	72.7	71.3	71.9

Percentage of new entrants in grade 1 with ECD/PPCs experiences, Flash I_2019-020

Dist_Cod_e	Dist_Name	LL_Name	Provin_c_e_Co_de	Province_Name	New Enrolment in Grade 1			New Enrolment in Grade 1 with ECD/PPC Experienced			Percentage of new Enrolment in Grade 1 with ECD/PPC Experienced		
					Girls	Boys	Total	Girls	Boys	Total	Girls	Boys	Total
36	Gorkha	Aarughat Gaunpalika	4	Gandaki Province	204	204	408	165	164	329	80.9	80.4	80.6
36	Gorkha	Ajirkot Gaunpalika	4	Gandaki Province	122	122	244	119	89	208	97.5	73.0	85.2
36	Gorkha	Bhimsen Gaunpalika	4	Gandaki Province	181	157	338	162	133	295	89.5	84.7	87.3
36	Gorkha	Chum Nubri Gaunpalika	4	Gandaki Province	94	99	193	66	66	132	70.2	66.7	68.4
36	Gorkha	Dharce Gaunpalika	4	Gandaki Province	196	157	353	186	150	336	94.9	95.5	95.2
36	Gorkha	Gandaki Gaunpalika	4	Gandaki Province	203	181	384	130	135	265	64.0	74.6	69.0
36	Gorkha	Gorkha Nagarpalika	4	Gandaki Province	628	740	1368	454	629	1083	72.3	85.0	79.2
36	Gorkha	Palungtar Nagarpalika	4	Gandaki Province	301	324	625	176	198	374	58.5	61.1	59.8
36	Gorkha	Sahid Lakhan Gaunpalika	4	Gandaki Province	204	197	401	135	143	278	66.2	72.6	69.3
36	Gorkha	Siranchok Gaunpalika	4	Gandaki Province	190	184	374	106	99	205	55.8	53.8	54.8
36	Gorkha	Sulikot Gaunpalika	4	Gandaki Province	237	245	482	211	203	414	89.0	82.9	85.9
36	Gorkha Total		4		2560	2610	5170	1910	2009	3919	74.6	77.0	75.8
37	Lamjung	Besishahar Nagarpalika	4	Gandaki Province	321	377	698	277	294	571	86.3	78.0	81.8
37	Lamjung	Dordi Gaunpalika	4	Gandaki Province	133	127	260	125	124	249	94.0	97.6	95.8
37	Lamjung	Dudhpokhari Gaunpalika	4	Gandaki Province	65	62	127	34	28	62	52.3	45.2	48.8
37	Lamjung	Kwholasothar Gaunpalika	4	Gandaki Province	72	48	120	25	20	45	34.7	41.7	37.5
37	Lamjung	MadhyaNepal Nagarpalika	4	Gandaki Province	222	273	495	197	268	465	88.7	98.2	93.9
37	Lamjung	Marsyangdi Gaunpalika	4	Gandaki Province	144	159	303	120	137	257	83.3	86.2	84.8
37	Lamjung	Rainas Nagarpalika	4	Gandaki Province	181	178	359	153	162	315	84.5	91.0	87.7
37	Lamjung	Sundarbazar Nagarpalika	4	Gandaki Province	286	316	602	213	180	393	74.5	57.0	65.3
37	Lamjung Total		4		1424	1540	2964	1144	1213	2357	80.3	78.8	79.5
38	Tanahu	Abukhaireni Gaunpalika	4	Gandaki Province	263	338	601	232	333	565	88.2	98.5	94.0
38	Tanahu	Bandipur Gaunpalika	4	Gandaki Province	163	182	345	133	172	305	81.6	94.5	88.4
38	Tanahu	Bhanu Nagarpalika	4	Gandaki Province	291	274	565	147	118	265	50.5	43.1	46.9
38	Tanahu	Bhimad Nagarpalika	4	Gandaki Province	206	194	400	133	118	251	64.6	60.8	62.8
38	Tanahu	Byas Nagarpalika	4	Gandaki Province	884	1011	1895	583	683	1266	66.0	67.6	66.8
38	Tanahu	Devghat Gaunpalika	4	Gandaki Province	166	190	356	143	143	286	86.1	75.3	80.3
38	Tanahu	Ghiring Gaunpalika	4	Gandaki Province	148	165	313	147	147	294	99.3	89.1	93.9
38	Tanahu	Mhyagde Gaunpalika	4	Gandaki Province	176	149	325	112	83	195	63.6	55.7	60.0
38	Tanahu	Rhishing Gaunpalika	4	Gandaki Province	232	185	417	190	113	303	81.9	61.1	72.7
38	Tanahu	Shuklagandaki Nagarpalika	4	Gandaki Province	554	610	1164	405	487	892	73.1	79.8	76.6
38	Tanahu Total		4		3083	3298	6381	2225	2397	4622	72.2	72.7	72.4
39	Syangja	Aandhikhola Gaunpalika	4	Gandaki Province	111	104	215	60	61	121	54.1	58.7	56.3
39	Syangja	Arjunchaupari Gaunpalika	4	Gandaki Province	137	154	291	117	117	234	85.4	76.0	80.4
39	Syangja	Bhirkot Nagarpalika	4	Gandaki Province	279	281	560	272	248	520	97.5	88.3	92.9
39	Syangja	Biruwa Gaunpalika	4	Gandaki Province	102	120	222	72	94	166	70.6	78.3	74.8
39	Syangja	Chapakot Nagarpalika	4	Gandaki Province	219	262	481	155	166	321	70.8	63.4	66.7
39	Syangja	Galyang Nagarpalika	4	Gandaki Province	273	338	611	164	335	499	60.1	99.1	81.7
39	Syangja	Harinas Gaunpalika	4	Gandaki Province	89	96	185	79	78	157	88.8	81.3	84.9
39	Syangja	Kaligandagi Gaunpalika	4	Gandaki Province	141	150	291	131	129	260	92.9	86.0	89.3
39	Syangja	Phedikhola Gaunpalika	4	Gandaki Province	92	96	188	73	68	141	79.3	70.8	75.0
39	Syangja	Putalibazar Nagarpalika	4	Gandaki Province	365	477	842	191	274	465	52.3	57.4	55.2
39	Syangja	Waling Nagarpalika	4	Gandaki Province	523	642	1165	279	291	570	53.3	45.3	48.9
39	Syangja Total		4		2331	2720	5051	1593	1861	3454	68.3	68.4	68.4
40	Kaski	Annapurna Gaunpalika	4	Gandaki Province	198	246	444	168	214	382	84.8	87.0	86.0
40	Kaski	Machhapuchchhre Gaunpalika	4	Gandaki Province	188	234	422	128	142	270	68.1	60.7	64.0
40	Kaski	Madi Gaunpalika	4	Gandaki Province	116	115	231	86	99	185	74.1	86.1	80.1
40	Kaski	Pokhara Lekhnath Mahanagarpalika	4	Gandaki Province	4396	5343	9739	3994	4885	8879	90.9	91.4	91.2
40	Kaski	Rupa Gaunpalika	4	Gandaki Province	107	93	200	50	71	121	46.7	76.3	60.5
40	Kaski Total		4		5005	6031	11036	4426	5411	9837	88.4	89.7	89.1

Percentage of new entrants in grade 1 with ECD/PPCs experiences, Flash I_2019-020

Dist_Cod e	Dist_Name	LL_Name	Provin ce_Co de	Province_Name	New Enrolment in Grade 1			New Enrolment in Grade 1 with ECD/PPC Experienced			Percentage of new Enrolment in Grade 1 with ECD/PPC Experienced		
					Girls	Boys	Total	Girls	Boys	Total	Girls	Boys	Total
41	Manang	Chame Gaunpalika	4	Gandaki Province	5	14	19	4	14	18	80.0	100.0	94.7
41	Manang	Narphu Gaunpalika	4	Gandaki Province	3	3	6	2	2	4	66.7	66.7	66.7
41	Manang	Nashong Gaunpalika	4	Gandaki Province	8	7	15	7	7	14	87.5	100.0	93.3
41	Manang	Neshyang Gaunpalika	4	Gandaki Province	11	7	18	11	7	18	100.0	100.0	100.0
41	Manang Total		4		27	31	58	24	30	54	88.9	96.8	93.1
42	Mustang	Dalome Gaunpalika	4	Gandaki Province	30	20	50	23	18	41	76.7	90.0	82.0
42	Mustang	Gharapjhong Gaunpalika	4	Gandaki Province	19	12	31	9	5	14	47.4	41.7	45.2
42	Mustang	Lomanthang Gaunpalika	4	Gandaki Province	23	38	61	19	30	49	82.6	78.9	80.3
42	Mustang	Muktikshetra Gaunpalika	4	Gandaki Province	38	55	93	32	24	56	84.2	43.6	60.2
42	Mustang	Thasang Gaunpalika	4	Gandaki Province	19	47	66	16	28	44	84.2	59.6	66.7
42	Mustang Total		4		129	172	301	99	105	204	76.7	61.0	67.8
43	Myagdi	Annapurna Gaunpalika	4	Gandaki Province	68	73	141	59	66	125	86.8	90.4	88.7
43	Myagdi	Beni Nagarpalika	4	Gandaki Province	297	392	689	293	371	664	98.7	94.6	96.4
43	Myagdi	Dhaulagiri Gaunpalika	4	Gandaki Province	141	120	261	126	110	236	89.4	91.7	90.4
43	Myagdi	Malika Gaunpalika	4	Gandaki Province	205	187	392	123	116	239	60.0	62.0	61.0
43	Myagdi	Mangala Gaunpalika	4	Gandaki Province	167	132	299	145	96	241	86.8	72.7	80.6
43	Myagdi	Raghuganga Gaunpalika	4	Gandaki Province	90	119	209	84	100	184	93.3	84.0	88.0
43	Myagdi Total		4		968	1023	1991	830	859	1689	85.7	84.0	84.8
44	Parbat	Bihadi Gaunpalika	4	Gandaki Province	94	99	193	70	46	116	74.5	46.5	60.1
44	Parbat	Jajjala Gaunpalika	4	Gandaki Province	191	232	423	176	201	377	92.1	86.6	89.1
44	Parbat	Kushma Nagarpalika	4	Gandaki Province	391	444	835	346	334	680	88.5	75.2	81.4
44	Parbat	Mahashila Gaunpalika	4	Gandaki Province	87	88	175	64	70	134	73.6	79.5	76.6
44	Parbat	Modi Gaunpalika	4	Gandaki Province	181	213	394	121	139	260	66.9	65.3	66.0
44	Parbat	Painyu Gaunpalika	4	Gandaki Province	127	103	230	111	86	197	87.4	83.5	85.7
44	Parbat	Phalewas Nagarpalika	4	Gandaki Province	199	263	462	173	226	399	86.9	85.9	86.4
44	Parbat Total		4		1270	1442	2712	1061	1102	2163	83.5	76.4	79.8
45	Baglung	Badigad Gaunpalika	4	Gandaki Province	516	601	1117	425	496	921	82.4	82.5	82.5
45	Baglung	Baglung Nagarpalika	4	Gandaki Province	716	857	1573	575	713	1288	80.3	83.2	81.9
45	Baglung	Bareng Gaunpalika	4	Gandaki Province	162	140	302	159	104	263	98.1	74.3	87.1
45	Baglung	Dhorpatan Nagarpalika	4	Gandaki Province	455	469	924	396	424	820	87.0	90.4	88.7
45	Baglung	Galkot Nagarpalika	4	Gandaki Province	479	478	957	363	379	742	75.8	79.3	77.5
45	Baglung	Jaimuni Nagarpalika	4	Gandaki Province	308	287	595	253	224	477	82.1	78.0	80.2
45	Baglung	Kanthekhola Gaunpalika	4	Gandaki Province	249	235	484	194	221	415	77.9	94.0	85.7
45	Baglung	Nisikhola Gaunpalika	4	Gandaki Province	396	378	774	235	236	471	59.3	62.4	60.9
45	Baglung	Taman Khola Gaunpalika	4	Gandaki Province	130	146	276	75	81	156	57.7	55.5	56.5
45	Baglung	Tara Khola Gaunpalika	4	Gandaki Province	94	98	192	83	77	160	88.3	78.6	83.3
45	Baglung Total		4		3505	3689	7194	2758	2955	5713	78.7	80.1	79.4
48	Nawalpur	Binayee Triveni Gaunpalika	4	Gandaki Province	418	459	877	368	395	763	88.0	86.1	87.0
48	Nawalpur	Bulingtar Gaunpalika	4	Gandaki Province	159	133	292	134	101	235	84.3	75.9	80.5
48	Nawalpur	Bungdikali Gaunpalika	4	Gandaki Province	131	119	250	106	102	208	80.9	85.7	83.2
48	Nawalpur	Devchuli Nagarpalika	4	Gandaki Province	631	756	1387	471	557	1028	74.6	73.7	74.1
48	Nawalpur	Gaidakot Nagarpalika	4	Gandaki Province	777	963	1740	676	864	1540	87.0	89.7	88.5
48	Nawalpur	Hupsekot Gaunpalika	4	Gandaki Province	334	286	620	295	247	542	88.3	86.4	87.4
48	Nawalpur	Kawaswoti Nagarpalika	4	Gandaki Province	699	857	1556	589	779	1368	84.3	90.9	87.9
48	Nawalpur	Madhyabindu Nagarpalika	4	Gandaki Province	593	615	1208	497	515	1012	83.8	83.7	83.8
48	Nawalpur Total		4		3742	4188	7930	3136	3560	6696	83.8	85.0	84.4

Percentage of new entrants in grade 1 with ECD/PPCs experiences, Flash I_2019-020

Dist_Cod e	Dist_Name	LL_Name	Provin ce_Co de	Province_Name	New Enrolment in Grade 1			New Enrolment in Grade 1 with ECD/PPC Experienced			Percentage of new Enrolment in Grade 1 with ECD/PPC Experienced		
					Girls	Boys	Total	Girls	Boys	Total	Girls	Boys	Total
46	Gulmi	Chandrakot Gaunpalika	5	Province No. 5	209	200	409	178	164	342	85.2	82.0	83.6
46	Gulmi	Chatrakot Gaunpalika	5	Province No. 5	270	266	536	254	264	518	94.1	99.2	96.6
46	Gulmi	Dhurkot Gaunpalika	5	Province No. 5	250	235	485	216	217	433	86.4	92.3	89.3
46	Gulmi	Gulmidurbar Gaunpalika	5	Province No. 5	236	301	537	223	296	519	94.5	98.3	96.6
46	Gulmi	Isma Gaunpalika	5	Province No. 5	334	324	658	216	206	422	64.7	63.6	64.1
46	Gulmi	Kaigandaki Gaunpalika	5	Province No. 5	154	155	309	140	146	286	90.9	94.2	92.6
46	Gulmi	Madane Gaunpalika	5	Province No. 5	336	330	666	250	246	496	74.4	74.5	74.5
46	Gulmi	Malika Gaunpalika	5	Province No. 5	333	307	640	204	162	366	61.3	52.8	57.2
46	Gulmi	Musikot Nagarpalika	5	Province No. 5	366	387	753	346	357	703	94.5	92.2	93.4
46	Gulmi	Resunga Nagarpalika	5	Province No. 5	358	471	829	202	257	459	56.4	54.6	55.4
46	Gulmi	Ruru Gaunpalika	5	Province No. 5	283	285	568	251	274	525	88.7	96.1	92.4
46	Gulmi	Satyawatai Gaunpalika	5	Province No. 5	230	227	457	172	157	329	74.8	69.2	72.0
46	Gulmi Total		5		3359	3488	6847	2652	2746	5398	79.0	78.7	78.8
47	Palpa	Bagnaskali Gaunpalika	5	Province No. 5	147	163	310	125	117	242	85.0	71.8	78.1
47	Palpa	Mathagadhi Gaunpalika	5	Province No. 5	214	215	429	184	173	357	86.0	80.5	83.2
47	Palpa	Nisdi Gaunpalika	5	Province No. 5	261	235	496	213	180	393	81.6	76.6	79.2
47	Palpa	Purbakhola Gaunpalika	5	Province No. 5	201	216	417	185	185	370	92.0	85.6	88.7
47	Palpa	Rainadevi Chhahara Gaunpalika	5	Province No. 5	282	285	567	231	198	429	81.9	69.5	75.7
47	Palpa	Rambha Gaunpalika	5	Province No. 5	157	169	326	128	131	259	81.5	77.5	79.4
47	Palpa	Rampur Nagarpalika	5	Province No. 5	545	689	1234	461	672	1133	84.6	97.5	91.8
47	Palpa	Ribdikot Gaunpalika	5	Province No. 5	151	168	319	132	141	273	87.4	83.9	85.6
47	Palpa	Tansen Nagarpalika	5	Province No. 5	600	676	1276	549	609	1158	91.5	90.1	90.8
47	Palpa	Tinau Gaunpalika	5	Province No. 5	186	191	377	149	186	335	80.1	97.4	88.9
47	Palpa Total		5		2744	3007	5751	2357	2592	4949	85.9	86.2	86.1
48	Nawalparasi	Bardaghat Nagarpalika	5	Province No. 5	694	771	1465	595	670	1265	85.7	86.9	86.3
48	Nawalparasi	Palhi Nandan Gaunpalika	5	Province No. 5	583	604	1187	463	482	945	79.4	79.8	79.6
48	Nawalparasi	Pratappur Gaunpalika	5	Province No. 5	736	783	1519	666	576	1242	90.5	73.6	81.8
48	Nawalparasi	Ramgram Nagarpalika	5	Province No. 5	712	775	1487	587	629	1216	82.4	81.2	81.8
48	Nawalparasi	Sarawal Gaunpalika	5	Province No. 5	367	326	693	274	224	498	74.7	68.7	71.9
48	Nawalparasi	Sunwal Nagarpalika	5	Province No. 5	727	820	1547	579	589	1168	79.6	71.8	75.5
48	Nawalparasi	Susta Gaunpalika	5	Province No. 5	526	532	1058	420	384	804	79.8	72.2	76.0
48	Nawalparasi Total		5		4345	4611	8956	3584	3554	7138	82.5	77.1	79.7
49	Rupandehi	Butwal Upamahanagarpalika	5	Province No. 5	1716	1974	3690	1377	1580	2957	80.2	80.0	80.1
49	Rupandehi	Devdaha Nagarpalika	5	Province No. 5	681	810	1491	398	420	818	58.4	51.9	54.9
49	Rupandehi	Gaidahawa Gaunpalika	5	Province No. 5	610	574	1184	494	380	874	81.0	66.2	73.8
49	Rupandehi	KANCHAN Gaunpalika	5	Province No. 5	488	609	1097	403	543	946	82.6	89.2	86.2
49	Rupandehi	Kotahimai Gaunpalika	5	Province No. 5	498	553	1051	377	339	716	75.7	61.3	68.1
49	Rupandehi	Lumbini Sanskritik Nagarpalika	5	Province No. 5	1335	1278	2613	1176	1142	2318	88.1	89.4	88.7
49	Rupandehi	Marchawari Gaunpalika	5	Province No. 5	582	568	1150	366	330	696	62.9	58.1	60.5
49	Rupandehi	Mayadevi Gaunpalika	5	Province No. 5	678	755	1433	515	531	1046	76.0	70.3	73.0
49	Rupandehi	Omsatiya Gaunpalika	5	Province No. 5	230	176	406	115	89	204	50.0	50.6	50.2
49	Rupandehi	Rohini Gaunpalika	5	Province No. 5	456	525	981	227	274	501	49.8	52.2	51.1
49	Rupandehi	Sainamaina Nagarpalika	5	Province No. 5	574	617	1191	365	395	760	63.6	64.0	63.8
49	Rupandehi	Sammarimai Gaunpalika	5	Province No. 5	609	528	1137	409	318	727	67.2	60.2	63.9
49	Rupandehi	Shuddhodhan Gaunpalika	5	Province No. 5	377	434	811	258	270	528	68.4	62.2	65.1
49	Rupandehi	Siddharthanagar Nagarpalika	5	Province No. 5	1006	1309	2315	489	650	1139	48.6	49.7	49.2
49	Rupandehi	Siyari Gaunpalika	5	Province No. 5	586	615	1201	272	316	588	46.4	51.4	49.0
49	Rupandehi	Tilottama Nagarpalika	5	Province No. 5	1025	1202	2227	685	816	1501	66.8	67.9	67.4
49	Rupandehi Total		5		11451	12527	23978	7926	8393	16319	69.2	67.0	68.1

Percentage of new entrants in grade 1 with ECD/PPCs experiences, Flash I_2019-020

Dist_Cod_e	Dist_Name	LL_Name	Provin_ce_Co_de	Province_Name	New Enrolment in Grade 1			New Enrolment in Grade 1 with ECD/PPC Experienced			Percentage of new Enrolment in Grade 1 with ECD/PPC Experienced		
					Girls	Boys	Total	Girls	Boys	Total	Girls	Boys	Total
50	Kapilbastu	Banganga Nagarpalika	5	Province No. 5	814	863	1677	392	453	845	48.2	52.5	50.4
50	Kapilbastu	Bijayanagar Gaunpalika	5	Province No. 5	1043	1036	2079	877	820	1697	84.1	79.2	81.6
50	Kapilbastu	Buddhabhumi Nagarpalika	5	Province No. 5	1037	1029	2066	579	585	1164	55.8	56.9	56.3
50	Kapilbastu	Kapilbastu Nagarpalika	5	Province No. 5	1260	1158	2418	894	854	1748	71.0	73.7	72.3
50	Kapilbastu	Krishnanagar Nagarpalika	5	Province No. 5	1542	1378	2920	1061	850	1911	68.8	61.7	65.4
50	Kapilbastu	Maharajgunj Nagarpalika	5	Province No. 5	1269	1136	2405	1199	1013	2212	94.5	89.2	92.0
50	Kapilbastu	Mayadevi Gaunpalika	5	Province No. 5	1013	1070	2083	939	898	1837	92.7	83.9	88.2
50	Kapilbastu	Shivraj Nagarpalika	5	Province No. 5	1435	1581	3016	1141	1257	2398	79.5	79.5	79.5
50	Kapilbastu	Suddhodhan Gaunpalika	5	Province No. 5	672	654	1326	638	539	1177	94.9	82.4	88.8
50	Kapilbastu	Yashodhara Gaunpalika	5	Province No. 5	727	717	1444	688	600	1288	94.6	83.7	89.2
50	Kapilbastu Total		5		10812	10622	21434	8408	7869	16277	77.8	74.1	75.9
51	Arghakhanchi	Bhumekasthan Nagarpalika	5	Province No. 5	290	328	618	156	174	330	53.8	53.0	53.4
51	Arghakhanchi	Chhatradev Gaunpalika	5	Province No. 5	182	193	375	150	152	302	82.4	78.8	80.5
51	Arghakhanchi	Malarani Gaunpalika	5	Province No. 5	258	308	566	158	157	315	61.2	51.0	55.7
51	Arghakhanchi	Panini Gaunpalika	5	Province No. 5	235	273	508	124	149	273	52.8	54.6	53.7
51	Arghakhanchi	Sandhikharka Nagarpalika	5	Province No. 5	540	643	1183	296	336	632	54.8	52.3	53.4
51	Arghakhanchi	Shitganga Nagarpalika	5	Province No. 5	539	596	1135	361	375	736	67.0	62.9	64.8
51	Arghakhanchi Total		5		2044	2341	4385	1245	1343	2588	60.9	57.4	59.0
52	Pyuthan	Airawati Gaunpalika	5	Province No. 5	274	308	582	161	176	337	58.8	57.1	57.9
52	Pyuthan	Gaumukhi Gaunpalika	5	Province No. 5	423	409	832	253	235	488	59.8	57.5	58.7
52	Pyuthan	Jhimruk Gaunpalika	5	Province No. 5	396	390	786	230	230	460	58.1	59.0	58.5
52	Pyuthan	Mallarani Gaunpalika	5	Province No. 5	204	228	432	173	157	330	84.8	68.9	76.4
52	Pyuthan	Mandavi Gaunpalika	5	Province No. 5	307	283	590	290	279	569	94.5	98.6	96.4
52	Pyuthan	Naubahini Gaunpalika	5	Province No. 5	574	584	1158	371	409	780	64.6	70.0	67.4
52	Pyuthan	Pyuthan Nagarpalika	5	Province No. 5	539	604	1143	489	536	1025	90.7	88.7	89.7
52	Pyuthan	Sarumarani Gaunpalika	5	Province No. 5	287	297	584	158	168	326	55.1	56.6	55.8
52	Pyuthan	Sworgadwary Nagarpalika	5	Province No. 5	503	550	1053	449	457	906	89.3	83.1	86.0
52	Pyuthan Total		5		3507	3653	7160	2574	2647	5221	73.4	72.5	72.9
53	Rolpa	Duikholi Gaunpalika	5	Province No. 5	440	411	851	286	271	557	65.0	65.9	65.5
53	Rolpa	Lungri Gaunpalika	5	Province No. 5	554	612	1166	417	461	878	75.3	75.3	75.3
53	Rolpa	Madi Gaunpalika	5	Province No. 5	252	288	540	124	167	291	49.2	58.0	53.9
53	Rolpa	Rolpa Nagarpalika	5	Province No. 5	466	487	953	220	244	464	47.2	50.1	48.7
53	Rolpa	Runtigadi Gaunpalika	5	Province No. 5	495	464	959	327	318	645	66.1	68.5	67.3
53	Rolpa	Sukidaha Gaunpalika	5	Province No. 5	229	247	476	186	224	410	81.2	90.7	86.1
53	Rolpa	Sunchhahari Gaunpalika	5	Province No. 5	350	349	699	323	310	633	92.3	88.8	90.6
53	Rolpa	Suwamabati Gaunpalika	5	Province No. 5	470	497	967	445	485	930	94.7	97.6	96.2
53	Rolpa	Thawang Gaunpalika	5	Province No. 5	165	168	333	104	113	217	63.0	67.3	65.2
53	Rolpa	Tribeni Gaunpalika	5	Province No. 5	391	384	775	256	267	523	65.5	69.5	67.5
53	Rolpa Total		5		3812	3907	7719	2688	2860	5548	70.5	73.2	71.9
54	Rukum Purba	Bhume Gaunpalika	5	Province No. 5	250	184	434	173	108	281	69.2	58.7	64.7
54	Rukum Purba	Putha Uttarganga Gaunpalika	5	Province No. 5	301	265	566	214	171	385	71.1	64.5	68.0
54	Rukum Purba	Sisne Gaunpalika	5	Province No. 5	351	393	744	267	275	542	76.1	70.0	72.8
54	Rukum Purba Total		5		902	842	1744	654	554	1208	72.5	65.8	69.3
56	Dang	Babai Gaunpalika	5	Province No. 5	370	418	788	214	277	491	57.8	66.3	62.3
56	Dang	Banglachuli Gaunpalika	5	Province No. 5	409	411	820	209	227	436	51.1	55.2	53.2
56	Dang	Dangisharan Gaunpalika	5	Province No. 5	223	244	467	113	124	237	50.7	50.8	50.7
56	Dang	Gadhawa Gaunpalika	5	Province No. 5	510	545	1055	173	225	398	33.9	41.3	37.7
56	Dang	Ghorahi Upamahanagarpalika	5	Province No. 5	2281	2609	4890	803	1020	1823	35.2	39.1	37.3
56	Dang	Lamahi Nagarpalika	5	Province No. 5	494	550	1044	312	339	651	63.2	61.6	62.4
56	Dang	Rajpur Gaunpalika	5	Province No. 5	309	290	599	145	145	290	46.9	50.0	48.4
56	Dang	Rapti Gaunpalika	5	Province No. 5	608	684	1292	474	524	998	78.0	76.6	77.2
56	Dang	Shantinagar Gaunpalika	5	Province No. 5	330	351	681	232	243	475	70.3	69.2	69.8
56	Dang	Tulsipur Upamahanagarpalika	5	Province No. 5	1949	2208	4157	1376	1630	3006	70.6	73.8	72.3
56	Dang Total		5		7483	8310	15793	4051	4754	8805	54.1	57.2	55.8

Percentage of new entrants in grade 1 with ECD/PPCs experiences, Flash I_2019-020

Dist_Cod e	Dist_Name	LL_Name	Provin ce_Co de	Province_Name	New Enrolment in Grade 1			New Enrolment in Grade 1 with ECD/PPC Experienced			Percentage of new Enrolment in Grade 1 with ECD/PPC Experienced		
					Girls	Boys	Total	Girls	Boys	Total	Girls	Boys	Total
57	Banke	Baijanath Gaunpalika	5	Province No. 5	825	921	1746	791	836	1627	95.9	90.8	93.2
57	Banke	Duduwa Gaunpalika	5	Province No. 5	761	874	1635	534	596	1130	70.2	68.2	69.1
57	Banke	Janki Gaunpalika	5	Province No. 5	836	710	1546	596	539	1135	71.3	75.9	73.4
57	Banke	Khajura Gaunpalika	5	Province No. 5	1069	1183	2252	853	818	1671	79.8	69.1	74.2
57	Banke	Kohalpur Nagarpalika	5	Province No. 5	1137	1356	2493	895	1036	1931	78.7	76.4	77.5
57	Banke	Narainapur Gaunpalika	5	Province No. 5	1118	1235	2353	802	831	1633	71.7	67.3	69.4
57	Banke	Nepalganj Upamahanagarpa	5	Province No. 5	3059	3066	6125	1955	1788	3743	63.9	58.3	61.1
57	Banke	Rapti sonari Gaunpalika	5	Province No. 5	789	955	1744	414	491	905	52.5	51.4	51.9
57	Banke Total		5		9594	10300	19894	6840	6935	13775	71.3	67.3	69.2
58	Bardiya	Badhaiyatal Gaunpalika	5	Province No. 5	665	665	1330	451	462	913	67.8	69.5	68.6
58	Bardiya	Bansgadhi Nagarpalika	5	Province No. 5	773	731	1504	404	424	828	52.3	58.0	55.1
58	Bardiya	Barbardiya Nagarpalika	5	Province No. 5	693	736	1429	384	363	747	55.4	49.3	52.3
58	Bardiya	Geruwa Gaunpalika	5	Province No. 5	401	426	827	227	218	445	56.6	51.2	53.8
58	Bardiya	Gulariya Nagarpalika	5	Province No. 5	964	1030	1994	878	947	1825	91.1	91.9	91.5
58	Bardiya	Madhuwan Nagarpalika	5	Province No. 5	536	606	1142	315	346	661	58.8	57.1	57.9
58	Bardiya	Rajapur Nagarpalika	5	Province No. 5	471	615	1086	258	341	599	54.8	55.4	55.2
58	Bardiya	Thakurbaba Nagarpalika	5	Province No. 5	532	560	1092	412	435	847	77.4	77.7	77.6
58	Bardiya Total		5		5035	5369	10404	3329	3536	6865	66.1	65.9	66.0
54	Rukum Paschim	Aathbiskot Nagarpalika	6	Karnali Province	662	605	1267	649	590	1239	98.0	97.5	97.8
54	Rukum Paschim	Banfikt Gaupalika	6	Karnali Province	371	339	710	223	207	430	60.1	61.1	60.6
54	Rukum Paschim	Chaurjahari Nagarpalika	6	Karnali Province	497	445	942	295	190	485	59.4	42.7	51.5
54	Rukum Paschim	Musikot Nagarpalika	6	Karnali Province	497	473	970	346	313	659	69.6	66.2	67.9
54	Rukum Paschim	Sani Bheri Gaupalika	6	Karnali Province	408	458	866	291	331	622	71.3	72.3	71.8
54	Rukum Paschim	Tribeni Gaupalika	6	Karnali Province	301	303	604	219	204	423	72.8	67.3	70.0
54	Rukum Paschim Total		6		2736	2623	5359	2023	1835	3858	73.9	70.0	72.0
55	Salyan	Bagchaur Nagarpalika	6	Karnali Province	573	547	1120	404	384	788	70.5	70.2	70.4
55	Salyan	Bangad kupinde Nagarpalika	6	Karnali Province	547	508	1055	437	424	861	79.9	83.5	81.6
55	Salyan	Chhatreshwori Gaupalika	6	Karnali Province	255	224	479	143	121	264	56.1	54.0	55.1
55	Salyan	Darma Gaunpalika	6	Karnali Province	321	311	632	233	219	452	72.6	70.4	71.5
55	Salyan	Dhorchaur Gaunpalika	6	Karnali Province	185	188	373	163	162	325	88.1	86.2	87.1
55	Salyan	Kalimati Gaunpalika	6	Karnali Province	388	344	732	371	323	694	95.6	93.9	94.8
55	Salyan	Kapurkot Gaupalika	6	Karnali Province	209	199	408	88	78	166	42.1	39.2	40.7
55	Salyan	Kumakh Malika Gaunpalika	6	Karnali Province	380	375	755	231	238	469	60.8	63.5	62.1
55	Salyan	Sharada Nagarpalika	6	Karnali Province	450	486	936	288	308	596	64.0	63.4	63.7
55	Salyan	Tribeni Gaunpalika	6	Karnali Province	242	230	472	168	148	316	69.4	64.3	66.9
55	Salyan Total		6		3550	3412	6962	2526	2405	4931	71.2	70.5	70.8
59	Surkhet	Barahtal Gaunpalika	6	Karnali Province	429	407	836	191	209	400	44.5	51.4	47.8
59	Surkhet	Bheriganga Nagarpalika	6	Karnali Province	601	665	1266	350	382	732	58.2	57.4	57.8
59	Surkhet	Birendranagar Nagarpalika	6	Karnali Province	1987	2345	4332	1083	1369	2452	54.5	58.4	56.6
59	Surkhet	Chaukune Gaunpalika	6	Karnali Province	525	434	959	285	201	486	54.3	46.3	50.7
59	Surkhet	Chingad Gaupalika	6	Karnali Province	313	307	620	252	277	529	80.5	90.2	85.3
59	Surkhet	Gurbhakot Nagarpalika	6	Karnali Province	600	591	1191	412	414	826	68.7	70.1	69.4
59	Surkhet	Lekbesi Nagarpalika	6	Karnali Province	369	354	723	345	320	665	93.5	90.4	92.0
59	Surkhet	Panchpuri Nagarpalika	6	Karnali Province	556	604	1160	282	297	579	50.7	49.2	49.9
59	Surkhet	Simta Gaunpalika	6	Karnali Province	406	388	794	243	236	479	59.9	60.8	60.3
59	Surkhet Total		6		5786	6095	11881	3443	3705	7148	59.5	60.8	60.2

Percentage of new entrants in grade 1 with ECD/PPCs experiences, Flash I_2019-020

Dist_Cod_e	Dist_Name	LL_Name	Provin ce_Co de	Province_Name	New Enrolment in Grade 1			New Enrolment in Grade 1 with ECD/PPC Experienced			Percentage of New Enrolment in Grade 1 with ECD/PPC Experienced		
					Girls	Boys	Total	Girls	Boys	Total	Girls	Boys	Total
60	Dailekh	Aathabis Nagarpalika	6	Karnali Province	762	720	1482	418	462	880	54.9	64.2	59.4
60	Dailekh	Bhagawatimai Gaunpalika	6	Karnali Province	318	341	659	158	203	361	49.7	59.5	54.8
60	Dailekh	Bhairabi Gaunpalika	6	Karnali Province	465	310	775	233	159	392	50.1	51.3	50.6
60	Dailekh	Chamunda Bindrasaini Nagarpalika	6	Karnali Province	714	661	1375	374	403	777	52.4	61.0	56.5
60	Dailekh	Dullu Nagarpalika	6	Karnali Province	795	668	1463	468	513	981	58.9	76.8	67.1
60	Dailekh	Dungeshwor Gaunpalika	6	Karnali Province	163	195	358	104	130	234	63.8	66.7	65.4
60	Dailekh	Gurans Gaunpalika	6	Karnali Province	304	321	625	166	199	365	54.6	62.0	58.4
60	Dailekh	Mahabu Gaunpalika	6	Karnali Province	331	302	633	219	264	483	66.2	87.4	76.3
60	Dailekh	Narayan Nagarpalika	6	Karnali Province	379	369	748	303	318	621	79.9	86.2	83.0
60	Dailekh	Naumule Gaunpalika	6	Karnali Province	287	282	569	282	168	450	98.3	59.6	79.1
60	Dailekh	Thatikandh Gaunpalika	6	Karnali Province	393	374	767	294	213	507	74.8	57.0	66.1
60	Dailekh Total		6		4911	4543	9454	3019	3032	6051	61.5	66.7	64.0
61	Jajarkot	Barekot Gaunpalika	6	Karnali Province	459	382	841	412	275	687	89.8	72.0	81.7
61	Jajarkot	Bheri Nagarpalika	6	Karnali Province	590	508	1098	541	487	1028	91.7	95.9	93.6
61	Jajarkot	Chhedagad Nagarpalika	6	Karnali Province	877	720	1597	811	674	1485	92.5	93.6	93.0
61	Jajarkot	Junichande Gaunpalika	6	Karnali Province	668	606	1274	592	511	1103	88.6	84.3	86.6
61	Jajarkot	Kuse Gaunpalika	6	Karnali Province	636	576	1212	202	175	377	31.8	30.4	31.1
61	Jajarkot	Shiwalaya Gaunpalika	6	Karnali Province	355	266	621	263	231	494	74.1	86.8	79.5
61	Jajarkot	Tribeni Nalagad Nagarpalika	6	Karnali Province	713	560	1273	425	362	787	59.6	64.6	61.8
61	Jajarkot Total		6		4298	3618	7916	3246	2715	5961	75.5	75.0	75.3
62	Dolpa	Chharka Tangsong Gaunpalika	6	Karnali Province	41	16	57	22	10	32	53.7	62.5	56.1
62	Dolpa	Dolpo Buddha Gaunpalika	6	Karnali Province	23	33	56	19	31	50	82.6	93.9	89.3
62	Dolpa	Jagadulla Gaunpalika	6	Karnali Province	49	39	88	27	26	53	55.1	66.7	60.2
62	Dolpa	Kaika Gaunpalika	6	Karnali Province	48	55	103	35	40	75	72.9	72.7	72.8
62	Dolpa	Mudkechula Gaunpalika	6	Karnali Province	117	136	253	72	93	165	61.5	68.4	65.2
62	Dolpa	Shey Phoksundo Gaunpalika	6	Karnali Province	63	60	123	30	31	61	47.6	51.7	49.6
62	Dolpa	Thuli Bheri Nagarpalika	6	Karnali Province	104	117	221	65	73	138	62.5	62.4	62.4
62	Dolpa	Tripurasundari Nagarpalika	6	Karnali Province	231	181	412	188	173	361	81.4	95.6	87.6
62	Dolpa Total		6		676	637	1313	458	477	935	67.8	74.9	71.2
63	Jumla	Chandannath Nagarpalika	6	Karnali Province	282	216	498	168	120	288	59.6	55.6	57.8
63	Jumla	Guthichaur Gaunpalika	6	Karnali Province	222	257	479	92	118	210	41.4	45.9	43.8
63	Jumla	Hima Gaunpalika	6	Karnali Province	253	231	484	161	162	323	63.6	70.1	66.7
63	Jumla	Kanakasundari Gaunpalika	6	Karnali Province	256	210	466	207	182	389	80.9	86.7	83.5
63	Jumla	Patrasi Gaunpalika	6	Karnali Province	545	417	962	328	252	580	60.2	60.4	60.3
63	Jumla	Sinja Gaunpalika	6	Karnali Province	272	235	507	158	145	303	58.1	61.7	59.8
63	Jumla	Tatopani Gaunpalika	6	Karnali Province	458	398	856	391	376	767	85.4	94.5	89.6
63	Jumla	Tila Gaunpalika	6	Karnali Province	337	323	660	280	251	531	83.1	77.7	80.5
63	Jumla Total		6		2625	2287	4912	1785	1606	3391	68.0	70.2	69.0
64	Kalikot	Kalika Gaunpalika	6	Karnali Province	270	289	559	260	288	548	96.3	99.7	98.0
64	Kalikot	Khandachakra Nagarpalika	6	Karnali Province	433	408	841	372	360	732	85.9	88.2	87.0
64	Kalikot	Mahawai Gaunpalika	6	Karnali Province	195	182	377	129	127	256	66.2	69.8	67.9
64	Kalikot	Naraharinath Gaunpalika	6	Karnali Province	617	550	1167	266	233	499	43.1	42.4	42.8
64	Kalikot	Pachaljharana Gaunpalika	6	Karnali Province	395	367	762	355	302	657	89.9	82.3	86.2
64	Kalikot	Palata Gaunpalika	6	Karnali Province	436	401	837	262	389	651	60.1	97.0	77.8
64	Kalikot	Raskot Nagarpalika	6	Karnali Province	365	313	678	231	235	466	63.3	75.1	68.7
64	Kalikot	Sanni Tribeni Gaunpalika	6	Karnali Province	271	250	521	173	144	317	63.8	57.6	60.8
64	Kalikot	Tilagufa Nagarpalika	6	Karnali Province	361	281	642	163	158	321	45.2	56.2	50.0
64	Kalikot Total		6		3343	3041	6384	2211	2236	4447	66.1	73.5	69.7
65	Mugu	Chhayanath Rara Nagarpalika	6	Karnali Province	356	346	702	258	280	538	72.5	80.9	76.6
65	Mugu	Khatyad Gaunpalika	6	Karnali Province	328	335	663	207	210	417	63.1	62.7	62.9
65	Mugu	Mugum Karmarong Gaunpalika	6	Karnali Province	90	87	177	49	46	95	54.4	52.9	53.7
65	Mugu	Soru Gaunpalika	6	Karnali Province	350	331	681	201	206	407	57.4	62.2	59.8
65	Mugu Total		6		1124	1099	2223	715	742	1457	63.6	67.5	65.5

Percentage of new entrants in grade 1 with ECD/PPCs experiences, Flash I_2019-020

Dist_Cod_e	Dist_Name	LL_Name	Provin_ce_Co_de	Province_Name	New Enrolment in Grade 1			New Enrolment in Grade 1 with ECD/PPC Experienced			Percentage of new Enrolment in Grade 1 with ECD/PPC Experienced		
					Girls	Boys	Total	Girls	Boys	Total	Girls	Boys	Total
66	Humla	Adanchuli Gaunpalika	6	Karnali Province	320	227	547	148	144	292	46.3	63.4	53.4
66	Humla	Chankheli Gaunpalika	6	Karnali Province	151	133	284	71	93	164	47.0	69.9	57.7
66	Humla	Kharpunath Gaunpalika	6	Karnali Province	149	153	302	106	125	231	71.1	81.7	76.5
66	Humla	Namkha Gaunpalika	6	Karnali Province	115	133	248	56	61	117	48.7	45.9	47.2
66	Humla	Sarkegad Gaunpalika	6	Karnali Province	239	272	511	140	175	315	58.6	64.3	61.6
66	Humla	Simkot Gaunpalika	6	Karnali Province	159	194	353	117	140	257	73.6	72.2	72.8
66	Humla	Tanjakot Gaunpalika	6	Karnali Province	181	111	292	98	66	164	54.1	59.5	56.2
66	Humla Total		6		1314	1223	2537	736	804	1540	56.0	65.7	60.7
67	Bajura	Badimalika Nagarpalika	7	Far Western	265	284	549	164	214	378	61.9	75.4	68.9
67	Bajura	Budhiganga Nagarpalika	7	Far Western	366	327	693	238	215	453	65.0	65.7	65.4
67	Bajura	Budhinanda Nagarpalika	7	Far Western	360	391	751	207	229	436	57.5	58.6	58.1
67	Bajura	Gaumal Gaunpalika	7	Far Western	161	91	252	99	65	164	61.5	71.4	65.1
67	Bajura	Himali Gaunpalika	7	Far Western	214	126	340	140	100	240	65.4	79.4	70.6
67	Bajura	Jagannath Gaunpalika	7	Far Western	201	145	346	150	114	264	74.6	78.6	76.3
67	Bajura	Khaptad Chhededaha Gaunpalika	7	Far Western	124	155	279	78	101	179	62.9	65.2	64.2
67	Bajura	Swami Kartik Gaunpalika	7	Far Western	325	273	598	161	130	291	49.5	47.6	48.7
67	Bajura	Tribeni Nagarpalika	7	Far Western	415	357	772	267	235	502	64.3	65.8	65.0
67	Bajura Total		7		2431	2149	4580	1504	1403	2907	61.9	65.3	63.5
68	Bajhang	Bithadchir Gaunpalika	7	Far Western	383	357	740	327	306	633	85.4	85.7	85.5
68	Bajhang	Bungal Nagarpalika	7	Far Western	960	767	1727	658	543	1201	68.5	70.8	69.5
68	Bajhang	Chabispathivera Gaunpalika	7	Far Western	396	281	677	141	110	251	35.6	39.1	37.1
68	Bajhang	Durgathali Gaunpalika	7	Far Western	249	206	455	138	121	259	55.4	58.7	56.9
68	Bajhang	JayaPrithivi Nagarpalika	7	Far Western	468	400	868	243	202	445	51.9	50.5	51.3
68	Bajhang	Kedarseu Gaunpalika	7	Far Western	587	487	1074	276	236	512	47.0	48.5	47.7
68	Bajhang	Khaptadchanna Gaunpalika	7	Far Western	280	189	469	139	93	232	49.6	49.2	49.5
68	Bajhang	Masta Gaunpalika	7	Far Western	426	354	780	230	210	440	54.0	59.3	56.4
68	Bajhang	Saipal Gaunpalika	7	Far Western	46	38	84	30	24	54	65.2	63.2	64.3
68	Bajhang	Surma Gaunpalika	7	Far Western	283	253	536	122	117	239	43.1	46.2	44.6
68	Bajhang	Talkot Gaunpalika	7	Far Western	226	162	388	115	86	201	50.9	53.1	51.8
68	Bajhang	Thalara Gaunpalika	7	Far Western	271	270	541	163	149	312	60.1	55.2	57.7
68	Bajhang Total		7		4575	3764	8339	2582	2197	4779	56.4	58.4	57.3
69	Achham	Bannigadi Jayagadh Gaunpalika	7	Far Western	242	218	460	126	126	252	52.1	57.8	54.8
69	Achham	Chaurpati Gaunpalika	7	Far Western	551	393	944	269	217	486	48.8	55.2	51.5
69	Achham	Dhakari Gaunpalika	7	Far Western	991	808	1799	644	618	1262	65.0	76.5	70.2
69	Achham	Kamalbazar Nagarpalika	7	Far Western	645	509	1154	521	364	885	80.8	71.5	76.7
69	Achham	Mangalsen Nagarpalika	7	Far Western	576	484	1060	470	440	910	81.6	90.9	85.8
69	Achham	Mellekh Gaunpalika	7	Far Western	580	502	1082	312	306	618	53.8	61.0	57.1
69	Achham	Panchadewal Binayak Nagarpalika	7	Far Western	873	821	1694	736	723	1459	84.3	88.1	86.1
69	Achham	Ramaroshan Gaunpalika	7	Far Western	603	593	1196	388	401	789	64.3	67.6	66.0
69	Achham	Sanphebagar Nagarpalika	7	Far Western	540	527	1067	376	338	714	69.6	64.1	66.9
69	Achham	Turmakhad Gaunpalika	7	Far Western	845	711	1556	616	460	1076	72.9	64.7	69.2
69	Achham Total		7		6446	5566	12012	4458	3993	8451	69.2	71.7	70.4
70	Doti	Adharsha Gaunpalika	7	Far Western	715	695	1410	599	639	1238	83.8	91.9	87.8
70	Doti	Badikedar Gaunpalika	7	Far Western	427	366	793	283	236	519	66.3	64.5	65.4
70	Doti	Bogtan Gaunpalika	7	Far Western	473	388	861	269	241	510	56.9	62.1	59.2
70	Doti	Dipayal Silgadi Nagarpalika	7	Far Western	589	512	1101	523	490	1013	88.8	95.7	92.0
70	Doti	Joroyal Gaunpalika	7	Far Western	248	250	498	215	203	418	86.7	81.2	83.9
70	Doti	K I Singh Gaunpalika	7	Far Western	340	383	723	304	365	669	89.4	95.3	92.5
70	Doti	Purbichauki Gaunpalika	7	Far Western	653	552	1205	547	427	974	83.8	77.4	80.8
70	Doti	Sayal Gaunpalika	7	Far Western	433	449	882	313	300	613	72.3	66.8	69.5
70	Doti	Shikhar Nagarpalika	7	Far Western	641	522	1163	442	364	806	69.0	69.7	69.3
70	Doti Total		7		4519	4117	8636	3495	3265	6760	77.3	79.3	78.3

Percentage of new entrants in grade 1 with ECD/PPCs experiences, Flash I_2019-020

Dist_Cod_e	Dist_Name	LL_Name	Provin ce_Co de	Province_Name	New Enrolment in Grade 1			New Enrolment in Grade 1 with ECD/PPC Experienced			Percentage of new Enrolment in Grade 1 with ECD/PPC Experienced		
					Girls	Boys	Total	Girls	Boys	Total	Girls	Boys	Total
71	Kailali	Bardagoriya Gaunpalika	7	Far Western	507	574	1081	385	444	829	75.9	77.4	76.7
71	Kailali	Bhajani Nagarpalika	7	Far Western	617	608	1225	546	498	1044	88.5	81.9	85.2
71	Kailali	Chure Gaunpalika	7	Far Western	405	399	804	357	366	723	88.1	91.7	89.9
71	Kailali	Dhangadhi Upamahanagarpa	7	Far Western	1883	2323	4206	1631	1966	3597	86.6	84.6	85.5
71	Kailali	Gauriganga Nagarpalika	7	Far Western	827	802	1629	688	662	1350	83.2	82.5	82.9
71	Kailali	Ghodaghodi Nagarpalika	7	Far Western	1163	1273	2436	1044	1094	2138	89.8	85.9	87.8
71	Kailali	Godawari Nagarpalika	7	Far Western	1075	1057	2132	811	733	1544	75.4	69.3	72.4
71	Kailali	Janaki Gaunpalika	7	Far Western	424	439	863	279	279	558	65.8	63.6	64.7
71	Kailali	Joshiapur Gaunpalika	7	Far Western	338	384	722	181	214	395	53.6	55.7	54.7
71	Kailali	Kailari Gaunpalika	7	Far Western	387	400	787	322	325	647	83.2	81.3	82.2
71	Kailali	Lamki-Chuha Nagarpalika	7	Far Western	898	982	1880	715	772	1487	79.6	78.6	79.1
71	Kailali	Mohanyal Gaunpalika	7	Far Western	471	436	907	174	137	311	36.9	31.4	34.3
71	Kailali	Tikapur Nagarpalika	7	Far Western	1003	1196	2199	663	993	1656	66.1	83.0	75.3
71	Kailali Total		7		9998	10873	20871	7796	8483	16279	78.0	78.0	78.0
72	Kanchanpur	Bedkot Nagarpalika	7	Far Western	585	624	1209	312	387	699	53.3	62.0	57.8
72	Kanchanpur	Belaure Nagarpalika	7	Far Western	418	485	903	336	415	751	80.4	85.6	83.2
72	Kanchanpur	Beldandi Gaunpalika	7	Far Western	281	305	586	207	187	394	73.7	61.3	67.2
72	Kanchanpur	Bhimdatta Nagarpalika	7	Far Western	1327	1561	2888	818	975	1793	61.6	62.5	62.1
72	Kanchanpur	Krishnapur Nagarpalika	7	Far Western	872	1136	2008	534	709	1243	61.2	62.4	61.9
72	Kanchanpur	Laljhadi Gaunpalika	7	Far Western	199	255	454	195	227	422	98.0	89.0	93.0
72	Kanchanpur	Mahakali Nagarpalika	7	Far Western	466	444	910	272	275	547	58.4	61.9	60.1
72	Kanchanpur	Punarbans Nagarpalika	7	Far Western	622	631	1253	374	391	765	60.1	62.0	61.1
72	Kanchanpur	Suklaphanta Nagarpalika	7	Far Western	590	742	1332	298	411	709	50.5	55.4	53.2
72	Kanchanpur Total		7		5360	6183	11543	3346	3977	7323	62.4	64.3	63.4
73	Dadeldhura	Ajaymeru Gaunpalika	7	Far Western	201	188	389	157	128	285	78.1	68.1	73.3
73	Dadeldhura	Alital Gaunpalika	7	Far Western	216	213	429	108	115	223	50.0	54.0	52.0
73	Dadeldhura	Amargadhi Nagarpalika	7	Far Western	278	331	609	132	180	312	47.5	54.4	51.2
73	Dadeldhura	Bhageshwar Gaunpalika	7	Far Western	166	169	335	74	82	156	44.6	48.5	46.6
73	Dadeldhura	Ganayapdhura Gaunpalika	7	Far Western	193	215	408	131	162	293	67.9	75.3	71.8
73	Dadeldhura	Nawadurga Gaunpalika	7	Far Western	255	235	490	150	144	294	58.8	61.3	60.0
73	Dadeldhura	Parashuram Nagarpalika	7	Far Western	521	531	1052	223	193	416	42.8	36.3	39.5
73	Dadeldhura Total		7		1830	1882	3712	975	1004	1979	53.3	53.3	53.3
74	Baitadi	Dasharathchanda Nagarpalika	7	Far Western	313	324	637	186	219	405	59.4	67.6	63.6
74	Baitadi	Dilasaini Gaunpalika	7	Far Western	425	381	806	380	369	749	89.4	96.9	92.9
74	Baitadi	Dogadakedar Gaunpalika	7	Far Western	448	406	854	425	378	803	94.9	93.1	94.0
74	Baitadi	Melauli Nagarpalika	7	Far Western	329	291	620	186	182	368	56.5	62.5	59.4
74	Baitadi	Pancheshwar Gaunpalika	7	Far Western	390	344	734	200	186	386	51.3	54.1	52.6
74	Baitadi	Patan Nagarpalika	7	Far Western	408	393	801	254	220	474	62.3	56.0	59.2
74	Baitadi	Purchaudi Nagarpalika	7	Far Western	1067	988	2055	814	716	1530	76.3	72.5	74.5
74	Baitadi	Shivanath Gaunpalika	7	Far Western	402	286	688	276	198	474	68.7	69.2	68.9
74	Baitadi	Sigas Gaunpalika	7	Far Western	678	594	1272	575	521	1096	84.8	87.7	86.2
74	Baitadi	Surnaya Gaunpalika	7	Far Western	255	287	542	238	289	527	93.3	100.7	97.2
74	Baitadi Total		7		4715	4294	9009	3534	3278	6812	75.0	76.3	75.6
75	Darchula	Apihimal Gaunpalika	7	Far Western	108	79	187	94	70	164	87.0	88.6	87.7
75	Darchula	Byas Gaunpalika	7	Far Western	132	107	239	106	84	190	80.3	78.5	79.5
75	Darchula	Dunhu Gaunpalika	7	Far Western	132	120	252	88	84	172	66.7	70.0	68.3
75	Darchula	Lekam Gaunpalika	7	Far Western	177	166	343	172	157	329	97.2	94.6	95.9
75	Darchula	Mahakali Nagarpalika	7	Far Western	288	399	687	237	321	558	82.3	80.5	81.2
75	Darchula	Malikarjun Gaunpalika	7	Far Western	204	189	393	174	161	335	85.3	85.2	85.2
75	Darchula	Marma Gaunpalika	7	Far Western	337	281	618	299	206	505	88.7	73.3	81.7
75	Darchula	Naugad Gaunpalika	7	Far Western	324	289	613	196	182	378	60.5	63.0	61.7
75	Darchula	Shailyashikhar Nagarpalika	7	Far Western	416	416	832	206	188	394	49.5	45.2	47.4
75	Darchula Total		7		2118	2046	4164	1572	1453	3025	74.2	71.0	72.6
	Grand Total				360900	369470	730370	247267	254160	501427	68.5	68.8	68.7

Total number of schools by Units and Levels, 2019-020

Dist_ Code	Under	Code	Name	Province Code	Total number of schools by Units and Running Grades																			Total number of schools by level												
					Total Sch	ECED/ PPE	1	1-2	1-3	1-4	1-5	1-6	1-7	1-8	1-9	1-10	1-11	1-12	6-7-8-9-10	6-10	6-11	9-10	9-11	11-12	Model Scho-ols	G1-5	G6-8	G9-10	G11-12	L_Bas ic (G1-5)	L_Bas ic (G6-8)	Basic (G1-8)	Seco ndary (G9-10)	Seco ndary (G11-12)		
26	Bhaktapur	1	Bhaktapur Nagarpalika	3	98	104	1	0	1	2	13	4	2	9	0	52	0	10	0	0	1	0	0	0	2	1	17	15	53	13	94	79	96	64	13	66
26	Bhaktapur	2	Chagunaryan Nagarpalika	3	54	77	0	0	3	2	12	0	2	8	1	19	0	6	0	0	0	0	0	0	1	0	17	10	20	7	53	36	53	26	7	27
26	Bhaktapur	3	Madhapur Thimi Nagarpalika	3	69	78	1	0	2	0	8	1	0	7	1	36	1	8	0	1	0	0	0	0	2	3	11	9	37	12	65	56	67	47	12	49
26	Bhaktapur	4	Suryabinayak Nagarpalika	3	95	101	0	0	6	2	17	2	3	9	1	50	0	4	0	0	1	0	0	0	0	0	25	14	52	4	94	70	95	56	4	56
26	Bhaktapur Total			3	316	360	2	0	12	6	50	7	7	33	3	157	1	28	0	1	2	0	0	5	7	70	48	162	36	306	241	311	193	36	198	
27	Kathmandu	1	Budhanilkantha Nagarpalika	3	129	131	0	1	4	1	15	4	2	7	5	69	2	15	0	0	0	0	0	4	4	21	13	74	21	125	104	125	91	21	95	
27	Kathmandu	2	Chandragiri Nagarpalika	3	81	78	1	2	3	1	7	2	1	10	0	43	0	6	0	0	1	0	0	0	4	14	13	44	10	76	63	77	50	10	54	
27	Kathmandu	3	Dakshinkali Nagarpalika	3	33	32	0	1	1	0	5	0	2	6	0	12	0	5	0	0	0	0	0	1	1	7	8	12	6	32	25	32	17	6	18	
27	Kathmandu	4	Gokarneshwor Nagarpalika	3	107	102	1	2	2	2	9	0	0	5	3	58	2	17	0	0	1	0	0	4	4	16	5	62	24	101	87	103	82	24	86	
27	Kathmandu	5	Kageshwori Manahara Nagarp	3	72	70	3	0	3	1	7	0	1	6	3	35	2	9	0	0	0	0	0	2	4	14	7	38	13	70	56	70	49	13	51	
27	Kathmandu	6	Kathmandu Mahanagarpalika	3	675	619	3	4	11	3	37	6	3	36	10	370	9	116	0	0	15	1	0	1	47	58	45	398	174	608	566	624	525	174	572	
27	Kathmandu	7	Kirtipur Nagarpalika	3	43	37	1	0	0	0	6	0	0	2	0	28	0	6	0	0	0	0	0	0	0	7	2	28	6	43	36	43	34	6	34	
27	Kathmandu	8	Nagarjun Nagarpalika	3	70	63	0	1	1	2	8	1	2	7	1	30	1	13	0	0	0	0	0	3	1	12	10	31	17	67	55	67	45	17	48	
27	Kathmandu	9	Shankharapur Nagarpalika	3	34	34	0	1	1	0	11	0	0	5	0	11	0	6	0	0	0	0	0	0	1	12	6	5	11	6	34	22	34	17	6	17
27	Kathmandu	10	Tarkeshwor Nagarpalika	3	82	85	0	1	1	0	11	2	2	3	1	43	3	12	0	0	0	0	0	3	3	13	7	44	18	79	66	79	59	18	62	
27	Kathmandu	11	Tokha Nagarpalika	3	111	97	3	2	1	1	5	1	1	9	4	59	0	20	0	0	1	0	0	4	4	12	11	64	24	106	95	107	84	24	88	
27	Kathmandu Total			3	1437	1348	12	14	28	11	121	16	14	96	27	758	19	225	0	0	18	1	3	72	186	126	806	319	1341	1175	1361	1053	319	1125		
28	Nuwakot	1	Belkotgadhi Nagarpalika	3	57	63	0	1	9	1	9	0	0	17	0	8	0	12	0	0	0	0	0	1	0	20	17	8	12	57	37	57	20	12	20	
28	Nuwakot	2	Bidur Nagarpalika	3	82	96	1	0	7	1	24	0	0	10	1	27	0	11	0	0	0	0	0	0	0	33	6	10	28	11	82	49	82	39	11	39
28	Nuwakot	3	Dupcheshwar Gaunpalika	3	52	39	0	1	23	3	8	1	0	4	1	7	0	4	0	0	0	0	0	0	0	35	5	8	4	52	17	52	12	4	12	
28	Nuwakot	4	Kakani Gaunpalika	3	42	40	0	0	4	0	16	0	1	6	0	8	0	6	0	1	0	0	0	0	1	20	8	8	6	41	22	42	14	6	14	
28	Nuwakot	5	Kispang Gaunpalika	3	23	30	0	1	4	0	8	0	1	3	0	3	0	3	0	0	0	0	0	0	1	13	4	3	3	23	10	23	6	3	6	
28	Nuwakot	6	Likhu Gaunpalika	3	29	21	0	0	5	0	13	0	0	1	0	7	0	3	0	0	0	0	0	1	18	1	7	3	29	11	29	10	3	10		
28	Nuwakot	7	Meghang Gaunpalika	3	24	30	0	0	6	0	7	0	1	3	0	4	0	3	0	0	0	0	0	1	13	6	4	4	3	24	11	24	7	3	7	
28	Nuwakot	8	Panchakanya Gaunpalika	3	27	26	0	0	8	0	7	0	0	2	0	8	0	2	0	0	0	0	0	0	1	15	2	8	2	27	12	27	10	2	10	
28	Nuwakot	9	Shivapuri Gaunpalika	3	45	42	3	5	8	1	10	0	1	7	0	5	0	5	0	0	0	0	0	0	0	27	8	5	5	45	18	45	10	5	10	
28	Nuwakot	10	Suryagadhi Gaunpalika	3	32	38	0	0	5	3	11	0	0	6	0	3	0	3	0	0	0	0	0	1	1	19	6	3	4	31	12	31	6	4	7	
28	Nuwakot	11	Tadi Gaunpalika	3	34	40	0	1	9	1	11	0	1	4	1	3	0	3	0	0	0	0	0	0	0	22	5	4	3	34	12	34	7	3	7	
28	Nuwakot	12	Tarkeshwar Gaunpalika	3	34	33	0	0	12	1	8	0	0	7	0	3	0	3	0	0	0	0	0	0	7	21	7	3	3	34	13	34	6	3	6	
28	Nuwakot Total			3	481	498	4	9	100	11	132	1	5	70	3	86	0	58	0	1	0	0	0	1	256	6	77	89	59	479	224	480	147	59	148	
29	Rasuwa	1	Gosakunda Gaunpalika	3	19	13	1	0	3	0	5	1	1	4	0	2	0	2	0	0	0	0	0	0	0	9	6	2	2	19	10	19	4	2	4	
29	Rasuwa	2	Kaika Gaunpalika	3	20	19	1	1	3	1	5	0	0	2	0	3	0	4	0	0	0	0	0	0	0	11	2	3	4	20	9	20	7	4	7	
29	Rasuwa	3	Naukunda Gaunpalika	3	29	26	0	0	7	1	13	0	0	3	0	4	0	1	0	0	0	0	0	1	21	3	4	1	29	8	29	5	1	5		
29	Rasuwa	4	Parbatikunda Gaunpalika	3	13	13	0	0	2	0	4	1	0	3	0	2	0	1	0	0	0	0	0	1	6	4	2	1	13	7	13	3	1	3		
29	Rasuwa	5	Uttargaya Gaunpalika	3	21	26	0	1	5	1	5	0	0	5	0	2	0	2	0	0	0	0	0	0	12	5	2	2	21	9	21	4	2	4		
29	Rasuwa Total			3	102	97	2	2	20	3	32	2	1	17	0	13	0	10	0	0	0	0	0	1	59	20	13	10	102	43	102	23	10	23		

Total number of schools by Units and Levels, 2019-020

Dist. Code	Under	Code	Name	Province Code	Total number of schools by Units and Running Grades																			Total number of schools by level															
					Total Sch	ECED/PPE	1	1-2	1-3	1-4	1-5	1-6	1-7	1-8	1-9	1-10	1-11	1-12	6-7	6-8	6-9	6-10	6-11	6-12	9-10	9-11	9-12	11-12	Model Schools	G1-5	G6-8	G9-10	G11-12	L.Bas. Lic (G1-5)	L.Bas. Lic (G6-8)	Basic dary (G1-8)	Secundary (G9-10)	Secundary (G11-12)	
67	Bajura	1	Badimalika Nagarpalika	7	28	31	1	1	5	0	4	0	0	6	1	8	0	2	0	0	0	0	0	0	0	0	0	0	1	11	6	9	2	28	17	28	11	2	11
67	Bajura	2	Budhiganga Nagarpalika	7	39	31	0	1	7	1	14	1	2	5	0	5	0	2	0	0	0	0	0	0	0	0	0	0	23	8	5	3	38	16	39	8	3	8	
67	Bajura	3	Budhinanda Nagarpalika	7	30	29	0	0	3	1	11	1	2	6	0	4	0	2	0	0	0	0	0	0	0	0	0	0	15	9	4	2	30	15	30	6	2	6	
67	Bajura	5	Gaumal Gaunpalika	7	22	25	0	0	6	1	7	0	0	2	0	4	0	2	0	0	0	0	0	0	0	0	0	14	2	4	2	22	8	22	6	2	6		
67	Bajura	6	Himali Gaunpalika	7	24	20	0	0	5	0	6	0	0	8	1	3	0	1	0	0	0	0	0	0	0	0	0	11	8	4	1	24	13	24	5	1	5		
67	Bajura	7	Jagannath Gaunpalika	7	14	21	0	0	1	0	8	0	0	2	0	2	0	1	0	0	0	0	0	0	0	0	9	2	2	1	14	5	14	3	1	3			
67	Bajura	4	Kheptad Chhedaha Gaunpalika	7	32	19	0	1	4	2	11	1	0	5	0	5	0	2	0	0	0	0	0	0	0	0	18	6	5	3	31	14	32	8	3	8			
67	Bajura	8	Swami Kartik Gaunpalika	7	25	29	1	2	2	2	10	1	0	1	0	4	0	1	0	0	0	0	0	0	0	0	17	2	4	2	24	8	25	6	2	6			
67	Bajura	9	Tribeni Nagarpalika	7	40	27	1	2	11	1	7	0	0	8	0	5	0	4	0	0	0	0	0	0	0	0	22	8	5	5	39	18	40	10	5	10			
67	Bajura Total			7	254	232	3	7	44	8	78	4	4	43	2	40	0	17	0	0	0	0	0	0	0	0	140	51	42	21	250	114	254	63	21	63			
68	Bajhang	1	Bithadchir Gaunpalika	7	33	24	0	1	5	4	11	0	0	7	0	1	0	4	0	0	0	0	0	0	0	0	21	7	1	4	33	12	33	5	4	5			
68	Bajhang	2	Bungal Nagarpalika	7	83	41	0	0	17	1	43	1	1	8	0	6	0	6	0	0	0	0	0	0	0	0	61	10	6	6	83	22	83	12	6	12			
68	Bajhang	3	Chabispathivera Gaunpalika	7	37	30	1	0	5	3	12	0	0	9	0	2	0	5	0	0	0	0	0	0	0	0	21	9	2	5	37	16	37	7	5	7			
68	Bajhang	4	Durgathali Gaunpalika	7	31	20	0	0	6	1	13	0	0	4	0	3	0	2	0	0	0	0	0	0	0	0	20	4	3	4	29	11	31	7	4	7			
68	Bajhang	5	JayaPrithivi Nagarpalika	7	61	40	1	2	12	6	19	2	1	10	0	2	0	5	0	0	0	0	0	0	0	0	40	13	2	6	60	20	60	8	6	8			
68	Bajhang	6	Saipal Gaunpalika	7	8	5	0	0	1	0	1	0	0	1	0	5	0	0	0	0	0	0	0	0	0	0	2	1	0	5	8	6	8	5	0	5			
68	Bajhang	7	Kedarseu Gaunpalika	7	49	35	1	0	10	1	18	0	0	5	0	7	0	7	0	0	0	0	0	0	0	0	30	5	7	7	49	19	49	14	7	14			
68	Bajhang	8	Kheptadchhanna Gaunpalika	7	40	29	0	2	13	1	9	0	1	6	0	4	0	4	0	0	0	0	0	0	0	0	25	7	4	4	40	15	40	8	4	8			
68	Bajhang	9	Masta Gaunpalika	7	31	27	0	0	10	0	7	0	0	9	0	4	0	1	0	0	0	0	0	0	0	0	17	9	4	1	31	14	31	5	1	5			
68	Bajhang	10	Surma Gaunpalika	7	17	13	0	0	3	1	7	0	0	3	0	2	0	1	0	0	0	0	0	0	0	0	11	3	2	1	17	6	17	3	1	3			
68	Bajhang	11	Talkot Gaunpalika	7	30	16	0	1	6	1	16	0	0	2	0	3	0	1	0	0	0	0	0	0	0	0	24	2	3	1	30	6	30	4	1	4			
68	Bajhang	12	Thalara Gaunpalika	7	40	24	0	0	8	2	14	0	0	9	0	3	0	4	0	0	0	0	0	0	0	0	24	9	3	4	40	16	40	7	4	7			
68	Bajhang Total			7	460	304	3	6	96	21	170	3	3	73	0	42	0	40	0	0	0	0	0	0	0	2	296	79	42	43	457	163	459	85	43	85			
69	Achham	1	Bannigadi Jayagadh Gaunpalika	7	30	46	0	2	4	2	12	0	1	3	0	4	0	2	0	0	0	0	0	0	0	20	4	4	2	30	10	30	6	2	6				
69	Achham	2	Chaurpati Gaunpalika	7	42	46	0	1	14	0	15	0	0	6	0	4	1	1	0	0	0	0	0	0	0	30	6	4	2	42	12	42	6	2	6				
69	Achham	3	Dhakari Gaunpalika	7	47	36	0	0	15	3	12	0	0	11	0	5	0	1	0	0	0	0	0	0	0	30	11	5	1	47	17	47	6	1	6				
69	Achham	4	Kamalbazar Nagarpalika	7	46	57	0	2	10	0	13	1	0	10	0	6	0	4	0	0	0	0	0	0	0	25	11	6	4	46	21	46	10	4	10				
69	Achham	5	Mangalsen Nagarpalika	7	54	61	0	2	13	1	21	0	0	6	0	6	0	5	0	0	0	0	0	0	0	37	6	6	5	54	17	54	11	5	11				
69	Achham	6	Mellekh Gaunpalika	7	43	33	0	0	11	2	14	0	0	7	0	6	0	3	0	0	0	0	0	0	0	27	7	6	3	43	16	43	9	3	9				
69	Achham	7	Panchadewal Binayak Nagarpalika	7	61	50	0	1	25	1	15	0	0	8	0	9	0	2	0	0	0	0	0	0	0	42	8	9	2	61	19	61	11	2	11				
69	Achham	8	Ramaroshan Gaunpalika	7	45	51	0	0	12	1	14	0	0	10	0	2	0	5	0	0	0	0	0	0	0	27	10	3	5	44	18	45	8	5	8				
69	Achham	9	Sanphebagar Nagarpalika	7	76	69	1	0	16	6	32	0	0	3	0	9	0	7	0	1	0	0	0	0	0	55	4	9	8	74	21	76	17	8	17				
69	Achham	10	Turmakhad Gaunpalika	7	56	57	1	2	12	0	22	1	1	5	0	9	0	3	0	0	0	0	0	0	0	37	7	9	3	56	19	56	12	3	12				
69	Achham Total			7	500	506	2	10	132	16	170	2	2	69	0	60	1	33	0	1	0	1	0	0	0	330	74	61	35	497	170	500	96	35	96				

Total number of Community schools by unit and grade, Flash I_2019-020

Dist. Code	Under	Code	Name	Province	Total number of community schools by Units and Running Grades																			Total Units of schools					Total number of schools by level				
					Total Sch	ECED/PPE	1	1-2	1-3	1-4	1-5	1-6	1-7	1-8	1-9	1-10	1-11	1-12	6-9	6-10	6-11	6-12	9-11	9-12	Model Schols	G1-5	G6-8	G9-10	G11-12	L_Basic (G1-5)	L_Basic (G6-8)	Basic (G9-10)	Secodary (G11-12)
6	Sunsari	1	Barakshetra Nagarpalika	1	59	76	0	0	2	2	25	0	4	9	1	10	1	5	0	0	0	0	1	29	13	11	6	59	30	59	17	6	17
6	Sunsari	2	Barju Gaunpalika	1	32	62	0	0	4	2	14	0	0	5	0	5	0	2	0	0	0	0	0	20	5	5	2	32	12	32	7	2	7
6	Sunsari	3	Bhokraha Narsing Gaunpalika	1	40	48	1	1	4	2	18	2	1	5	1	3	0	1	1	0	0	0	0	26	9	4	1	39	14	40	5	1	5
6	Sunsari	4	Dewanganj Gaunpalika	1	29	52	0	0	3	3	10	0	3	5	1	2	0	2	0	0	0	0	0	16	8	3	2	29	13	29	5	2	5
6	Sunsari	5	Dharan Upamahanagerpalika	1	60	84	0	1	2	0	25	1	0	5	0	10	0	11	0	0	0	0	0	28	6	13	13	55	32	60	26	13	26
6	Sunsari	6	Duhabi Nagarpalika	1	35	53	1	2	1	1	11	1	1	9	0	4	0	4	0	0	0	0	0	16	11	4	4	35	19	35	8	4	8
6	Sunsari	7	Gadhi Gaunpalika	1	26	52	1	0	1	1	14	2	0	3	0	2	0	2	0	0	0	0	0	17	5	2	2	26	9	26	4	2	4
6	Sunsari	8	Hannagar Gaunpalika	1	36	52	0	5	3	1	13	3	2	4	0	3	0	2	0	0	0	0	0	22	9	3	2	36	14	36	5	2	5
6	Sunsari	9	Inaruwa Nagarpalika	1	37	60	1	0	0	0	22	0	0	4	0	8	0	2	0	0	0	0	0	23	4	8	2	37	14	37	10	2	10
6	Sunsari	10	Itahari Sub-metropolitan City	1	44	49	0	4	2	0	15	0	0	7	2	6	0	8	0	0	0	0	0	21	7	8	8	44	23	44	16	8	16
6	Sunsari	11	Koshi Gaunpalika	1	42	49	0	4	2	3	27	0	1	0	0	5	0	0	0	0	0	0	0	36	1	5	0	42	6	42	5	0	5
6	Sunsari	12	Ramdhumri Nagarpalika	1	31	57	0	0	2	2	13	0	0	3	0	5	0	5	0	0	0	0	0	17	3	6	5	30	14	31	11	5	11
6	Sunsari Total			1	471	694	4	17	26	17	207	9	12	59	5	63	1	44	1	0	0	5	271	81	72	47	464	200	471	119	47	119	47
7	Dhankuta	1	Chaubise Gaunpalika	1	45	48	0	0	13	1	16	0	0	5	0	4	0	6	0	0	0	0	30	5	4	6	45	15	45	10	6	10	
7	Dhankuta	2	Chhathar Gaunpalika	1	22	30	0	0	4	0	9	0	0	2	0	5	0	2	0	0	0	0	13	2	5	2	22	9	22	7	2	7	
7	Dhankuta	3	Dhankuta Nagarpalika	1	39	48	0	0	11	0	11	0	0	9	0	0	0	8	0	0	0	0	22	9	0	8	39	17	39	8	8	8	
7	Dhankuta	5	Mahalaxmi Nagarpalika	1	53	59	0	0	9	1	21	0	1	4	0	7	0	10	0	0	0	0	31	5	7	10	53	22	53	17	10	17	
7	Dhankuta	6	Pakhribas Nagarpalika	1	33	38	0	0	3	0	15	0	0	6	0	5	0	4	0	0	0	0	18	6	5	4	33	15	33	9	4	9	
7	Dhankuta	7	Sanguridhi Gaunpalika	1	50	45	0	0	13	1	22	0	0	4	0	7	0	3	0	0	0	0	36	4	7	3	50	14	50	10	3	10	
7	Dhankuta	4	Shahidbhumi Gaunpalika	1	39	43	0	0	17	0	8	0	0	5	0	4	0	5	0	0	0	0	25	5	4	5	39	14	39	9	5	9	
7	Dhankuta Total			1	281	311	0	70	3	102	0	1	35	0	32	0	38	0	0	0	0	3	175	36	32	38	281	106	281	70	38	70	38
8	Terhathum	1	Aathrai Gaunpalika	1	59	56	0	1	4	1	30	0	2	12	0	0	0	9	0	0	0	0	36	14	0	9	59	23	59	9	9	9	
8	Terhathum	2	Chhathar Gaunpalika	1	44	45	0	0	5	0	28	0	0	2	0	5	0	3	0	0	0	0	33	2	6	3	43	10	43	9	3	9	
8	Terhathum	3	Laigurans Nagarpalika	1	33	31	1	0	4	0	13	1	0	4	0	5	0	5	0	0	0	0	18	5	5	5	33	15	33	10	5	10	
8	Terhathum	4	Menchhayayem Gaunpalika	1	21	24	0	0	6	0	5	0	1	5	0	1	0	3	0	0	0	0	11	6	1	3	21	10	21	4	3	4	
8	Terhathum	5	Myanglung Nagarpalika	1	30	31	0	0	2	0	17	0	0	5	1	3	0	2	0	0	0	0	19	5	4	2	30	11	30	6	2	6	
8	Terhathum	6	Phedap Gaunpalika	1	43	42	0	0	2	0	27	0	0	6	0	2	0	6	0	0	0	0	29	6	2	6	43	14	43	8	6	8	
8	Terhathum Total			1	230	229	1	1	23	1	120	1	3	34	1	16	0	28	0	0	0	1	146	38	18	28	229	83	229	46	28	46	

Total number of Community schools by unit and grade, Flash I_2019-020

Dist. Code	Under	Code Name	Provin ce_Co de	Total number of community schools by Units and Running Grades													Total Units of schools					Total number of schools by level												
				ECED/ PPE	1	1-2	1-3	1-4	1-5	1-6	1-7	1-8	1-9	1-10	1-11	1-12	6-9	6-10	6-11	6-12	9-10	9-11	9-12	11-12	Model Scho ols	G1-5	G6-8	G9-10	G11-12	L_Bas ic (G1-5)	L_Bas ic (G6-8)	Basic (G1-8)	Seco ndary (G9-10)	Seco ndary (G11-12)
23	Sindhupalchok	Balefi Gaunpalika	3	30	31	0	0	7	3	4	0	1	4	0	7	0	4	0	0	0	0	0	0	0	14	5	7	4	30	16	30	11	4	11
23	Sindhupalchok	Barhabise Nagarpalika	3	52	34	0	7	1	27	3	0	4	0	5	0	5	0	0	0	0	0	0	0	2	35	7	5	52	17	52	10	5	10	
23	Sindhupalchok	Bhotekoshi Gaunpalika	3	30	22	0	5	3	9	1	0	6	0	4	0	2	0	0	0	0	0	0	0	0	17	7	4	2	30	13	30	6	2	6
23	Sindhupalchok	Chautara Sangachokgadhi Nag	3	71	70	0	18	0	17	1	2	10	2	8	1	12	0	0	0	0	0	0	0	1	35	13	10	13	71	36	71	23	13	23
23	Sindhupalchok	Helambu Gaunpalika	3	35	20	0	7	1	12	1	1	3	1	6	0	3	0	0	0	0	0	0	0	1	20	5	7	3	35	15	35	10	3	10
23	Sindhupalchok	Indrawoti Gaunpalika	3	49	40	0	8	2	17	0	0	8	0	7	0	7	0	0	0	0	0	0	0	1	27	8	7	7	49	22	49	14	7	14
23	Sindhupalchok	Jugal Gaunpalika	3	43	23	0	8	2	16	0	0	8	0	8	0	1	0	0	0	0	0	0	0	1	26	8	8	1	43	17	43	9	1	9
23	Sindhupalchok	Lisankhu Pakhar Gaunpalika	3	28	25	0	12	0	1	0	0	3	0	9	0	3	0	0	0	0	0	0	0	1	13	3	9	3	28	15	28	12	3	12
23	Sindhupalchok	Melamchi Nagarpalika	3	71	49	0	18	2	18	0	0	12	0	9	0	9	0	0	0	0	0	0	0	38	12	12	9	71	33	71	21	9	21	
23	Sindhupalchok	Panchpokhari Thangpal Gaun	3	32	28	0	9	1	8	0	1	3	0	7	0	3	0	0	0	0	0	0	0	18	4	7	3	32	14	32	10	3	10	
23	Sindhupalchok	Sunkoshi Gaunpalika	3	37	39	0	1	8	1	9	0	5	0	6	0	7	0	0	0	0	0	0	0	19	5	6	7	37	18	37	13	7	13	
23	Sindhupalchok	Tripurasundari Gaunpalika	3	29	27	0	5	0	13	0	0	5	0	2	0	4	0	0	0	0	0	0	0	18	5	2	4	29	11	29	6	4	6	
23	Sindhupalchok Total		3	507	408	0	112	16	151	6	5	71	3	81	1	60	0	0	0	0	0	0	6	280	82	84	61	507	227	507	145	61	145	
24	Kavrepalanchok	Banepa Nagarpalika	3	29	28	0	0	0	8	0	1	4	2	5	0	8	0	0	0	0	0	0	0	8	5	8	8	29	21	29	16	8	16	
24	Kavrepalanchok	Bethanchowk Gaunpalika	3	31	29	0	2	1	14	0	0	3	0	7	0	4	0	0	0	0	0	0	1	17	3	7	4	31	14	31	11	4	11	
24	Kavrepalanchok	Bhumlu Gaunpalika	3	43	22	0	1	5	4	19	0	1	3	0	6	0	4	0	0	0	0	0	0	29	4	6	4	43	14	43	10	4	10	
24	Kavrepalanchok	Chaurideurali Gaunpalika	3	48	55	0	4	0	22	0	3	7	0	5	0	7	0	0	0	0	0	0	0	26	10	5	7	48	22	48	12	7	12	
24	Kavrepalanchok	Dhulikhel Nagarpalika	3	36	44	0	3	3	8	0	0	10	0	7	0	5	0	0	0	0	0	0	0	14	10	7	5	36	22	36	12	5	12	
24	Kavrepalanchok	Khanikhola Gaunpalika	3	36	33	1	0	2	0	20	0	1	3	1	7	0	1	0	0	0	0	0	1	23	4	8	1	36	13	36	9	1	9	
24	Kavrepalanchok	Mahabharat Gaunpalika	3	49	40	1	0	3	1	28	0	2	7	0	4	1	2	0	0	0	0	0	1	33	9	4	3	49	16	49	7	3	7	
24	Kavrepalanchok	Mandandepur Nagarpalika	3	41	39	0	0	11	0	11	0	0	6	0	7	0	6	0	0	0	0	0	0	22	6	7	6	41	19	41	13	6	13	
24	Kavrepalanchok	Namobuddha Nagarpalika	3	44	48	0	1	5	1	22	1	0	3	0	5	0	6	0	0	0	0	0	0	29	4	5	6	44	15	44	11	6	11	
24	Kavrepalanchok	Panauti Nagarpalika	3	36	36	0	0	2	0	8	0	1	13	0	6	0	6	0	0	0	0	0	0	10	14	6	6	36	26	36	12	6	12	
24	Kavrepalanchok	Panchkhal Nagarpalika	3	40	42	0	0	4	1	15	0	0	5	0	7	0	8	0	0	0	0	0	0	20	5	7	8	40	20	40	15	8	15	
24	Kavrepalanchok	Roshi Gaunpalika	3	69	66	0	0	8	1	37	0	0	6	0	12	0	5	0	0	0	0	0	0	46	6	12	5	69	23	69	17	5	17	
24	Kavrepalanchok	Temal Gaunpalika	3	45	43	0	0	12	0	8	0	1	13	0	6	0	5	0	0	0	0	0	0	20	14	6	5	45	25	45	11	5	11	
24	Kavrepalanchok Total		3	547	525	2	2	61	12	220	1	10	83	3	84	1	67	0	0	0	0	0	1	297	94	88	68	546	250	547	156	68	156	
25	Lalitpur	Bagnmati Gaunpalika	3	42	44	0	0	9	2	15	1	0	5	0	4	0	6	0	0	0	0	0	0	26	6	4	6	42	16	42	10	6	10	
25	Lalitpur	Godawari Nagarpalika	3	67	63	0	1	5	1	10	0	1	3	0	36	1	9	0	0	0	0	0	0	17	4	36	10	67	50	67	46	10	46	
25	Lalitpur	Konjyosom Gaunpalika	3	17	39	0	0	0	0	6	0	1	4	0	3	0	3	0	0	0	0	0	0	6	5	3	3	17	11	17	6	3	6	
25	Lalitpur	Lalitpur Mahanagarpalika	3	74	89	0	0	2	0	6	0	1	10	0	25	0	30	0	0	0	0	0	0	8	11	25	30	74	66	74	55	30	55	
25	Lalitpur	Mahalaxmi Nagarpalika	3	26	18	0	0	0	0	3	0	0	2	0	11	0	10	0	0	0	0	0	0	3	2	11	10	26	23	26	21	10	21	
25	Lalitpur	Mahankal Gaunpalika	3	27	43	0	0	6	2	8	0	0	5	0	3	0	3	0	0	0	0	0	4	16	5	3	3	27	11	27	6	3	6	
25	Lalitpur Total		3	253	296	0	1	22	5	48	1	3	29	0	82	1	61	0	0	0	0	0	0	76	33	82	62	253	177	253	144	62	144	

Total number of Community schools by unit and grade, Flash I_2019-020

Dist_ Code	Under Code	Name	Provin ce_Co de	Total number of community schools by Units and Running Grades																	Total number of schools by level													
				Total Sch	ECED/ PPE	1	1-2	1-3	1-4	1-5	1-6	1-7	1-8	1-9	1-10	1- 11	1-12	6- 6-9	6- 10	6- 11	6- 12	9- 9-10	9- 11	9- 12	11- 12	Model Scho ols	G1-5	G6-8	G9-10	G11-12	L_Bas ic (G1-5)	L_Bas ic (G6-8)	Basic (G9-10)	Seco ndary (G11-12)
36	Gorkha	Aarughat Gaunpalika	4	38	43	0	0	0	2	10	0	0	9	0	6	0	5	0	0	0	0	0	0	0	18	9	6	5	38	20	38	11	5	11
36	Gorkha	Ajirkot Gaunpalika	4	29	32	0	0	1	0	15	0	0	5	0	5	0	3	0	0	0	0	0	0	0	16	5	5	3	29	13	29	8	3	8
36	Gorkha	Bhimsen Gaunpalika	4	41	42	0	1	7	0	15	0	0	6	0	3	0	9	0	0	0	0	0	0	1	23	6	3	9	41	18	41	12	9	12
36	Gorkha	Chum Nubri Gaunpalika	4	17	12	0	1	5	0	7	1	1	1	0	1	0	0	0	0	0	0	0	0	0	13	3	1	0	17	4	17	1	0	1
36	Gorkha	Dharche Gaunpalika	4	24	22	1	2	3	1	4	0	0	6	0	7	0	0	0	0	0	0	0	0	0	11	6	7	0	24	13	24	7	0	7
36	Gorkha	Gandaki Gaunpalika	4	46	43	0	0	10	2	15	0	9	1	3	0	6	0	0	0	0	0	0	0	27	9	4	6	46	19	46	10	6	10	
36	Gorkha	Gorkha Nagarpalika	4	57	57	1	1	16	3	14	1	0	5	0	4	0	12	0	0	0	0	0	1	35	6	4	12	57	22	57	16	12	16	
36	Gorkha	Palungtar Nagarpalika	4	44	38	0	0	12	0	13	0	0	6	0	4	0	8	0	0	0	0	0	0	25	6	4	9	43	19	44	13	9	13	
36	Gorkha	Sahid Laxhan Gaunpalika	4	48	42	0	0	11	2	16	0	1	7	0	6	0	5	0	0	0	0	0	0	29	8	6	5	48	19	48	11	5	11	
36	Gorkha	Siranchok Gaunpalika	4	46	39	0	1	10	2	12	0	0	6	1	7	0	7	0	0	0	0	0	1	25	6	8	7	46	21	46	15	7	15	
36	Gorkha	Sulikot Gaunpalika	4	41	40	0	0	7	2	17	0	0	6	0	5	0	4	0	0	0	0	0	1	26	6	5	4	41	15	41	9	4	9	
36	Gorkha Total		4	431	410	2	6	88	14	138	2	2	66	2	51	0	59	0	0	0	0	0	4	248	70	53	60	430	183	431	113	60	113	
37	Lamjung	Besisahar Nagarpalika	4	52	49	0	0	16	1	17	0	0	3	0	6	1	8	0	0	0	0	0	0	34	3	6	9	52	18	52	15	9	15	
37	Lamjung	Dordi Gaunpalika	4	53	49	0	0	11	0	25	0	0	9	0	6	0	2	0	0	0	0	0	0	36	9	6	2	53	17	53	8	2	8	
37	Lamjung	Dudhpokhari Gaunpalika	4	29	31	0	1	7	0	13	0	0	3	0	4	0	1	0	0	0	0	0	0	21	3	4	1	29	8	29	5	1	5	
37	Lamjung	Kwholasothar Gaunpalika	4	28	23	0	0	8	0	11	0	0	1	0	7	0	1	0	0	0	0	0	0	19	1	7	1	28	9	28	8	1	8	
37	Lamjung	MachyaNepal Nagarpalika	4	44	37	0	0	6	0	21	0	0	4	0	8	0	5	0	0	0	0	0	1	27	4	8	5	44	17	44	13	5	13	
37	Lamjung	Marsyangdi Gaunpalika	4	56	44	0	0	19	0	22	0	0	6	0	7	0	2	0	0	0	0	0	0	41	6	7	2	56	15	56	9	2	9	
37	Lamjung	Rainas Nagarpalika	4	37	34	0	0	9	0	14	0	0	2	0	6	0	6	0	0	0	0	0	2	23	2	6	6	37	14	37	12	6	12	
37	Lamjung	Sundarbazar Nagarpalika	4	43	44	0	0	8	0	18	0	0	3	0	9	0	5	0	0	0	0	0	0	26	3	9	5	43	17	43	14	5	14	
37	Lamjung Total		4	342	311	0	1	84	1	141	0	0	31	0	53	1	30	0	0	0	0	0	3	227	31	53	31	342	115	342	84	31	84	
38	Tanahu	Abukhareni Gaunpalika	4	42	30	2	1	11	1	13	1	1	5	1	4	0	2	0	0	0	0	0	1	28	7	5	2	42	14	42	7	2	7	
38	Tanahu	Bandipur Gaunpalika	4	32	43	0	0	11	0	12	0	0	2	0	4	0	2	0	0	1	0	0	0	23	2	5	2	31	9	32	7	2	7	
38	Tanahu	Bhanu Nagarpalika	4	62	72	0	0	6	3	22	0	1	10	0	7	2	11	0	0	0	0	0	0	31	11	7	13	62	31	62	20	13	20	
38	Tanahu	Bhimad Nagarpalika	4	51	53	1	0	4	2	20	0	1	7	2	6	1	7	0	0	0	0	0	0	27	8	8	8	51	24	51	16	8	16	
38	Tanahu	Byas Nagarpalika	4	78	79	0	0	13	1	23	1	0	14	1	12	0	13	0	0	0	0	0	2	37	15	13	13	78	41	78	26	13	26	
38	Tanahu	Devghat Gaunpalika	4	41	30	0	0	4	3	15	1	1	6	1	4	0	3	0	0	0	0	0	0	22	8	7	4	38	19	41	11	4	11	
38	Tanahu	Ghiring Gaunpalika	4	36	26	0	0	16	0	10	0	0	3	0	5	0	2	0	0	0	0	0	0	26	3	5	2	36	10	36	7	2	7	
38	Tanahu	Myagde Gaunpalika	4	30	29	0	0	10	0	10	0	0	4	0	4	0	2	0	0	0	0	0	0	20	4	4	2	30	10	30	6	2	6	
38	Tanahu	Rhising Gaunpalika	4	44	49	0	0	13	0	10	0	0	11	0	7	0	3	0	0	0	0	0	0	23	11	7	3	44	21	44	10	3	10	
38	Tanahu	Shuklagandaki Nagarpalika	4	58	40	0	0	16	1	20	1	2	1	0	7	0	10	0	0	0	0	0	1	37	4	7	10	58	21	58	17	10	17	
38	Tanahu Total		4	474	451	3	1	104	11	155	4	6	63	5	60	3	55	0	0	1	2	0	4	274	73	68	59	470	200	474	127	59	127	

Total number of Community schools by unit and grade, Flash I_2019-020

Dist_ Code	Under Code	Name	Provin ce_Co de	Total number of community schools by Units and Running Grades																	Total number of schools by level														
				Total Sch	ECED/ PPE	1	1-2	1-3	1-4	1-5	1-6	1-7	1-8	1-9	1-10	1-11	1-12	6-9	6-10	6-11	6-12	9-10	9-11	9-12	Bas ic (G1-8)	L_Bas ic (G1-5)	G9-10	G11-12	Seco ndary (G9-10)	Seco ndary (G11-12)	Seco ndary (G11-9-12)				
46	Gulmi	Chandratkot Gaunpalika	5	46	35	2	0	10	2	16	1	0	5	0	5	1	4	0	0	0	0	0	0	0	1	30	6	5	5	46	16	46	10	5	10
46	Gulmi	Chatratkot Gaunpalika	5	44	36	0	4	17	1	8	0	2	4	0	3	0	5	0	0	0	0	0	0	0	0	30	6	3	5	44	14	44	8	5	8
46	Gulmi	Dhurkot Gaunpalika	5	48	47	1	1	20	0	12	0	1	2	0	6	0	5	0	0	0	0	0	0	0	0	34	3	6	5	48	14	48	11	5	11
46	Gulmi	Gulmidurbar Gaunpalika	5	34	36	0	2	10	0	6	1	1	4	0	4	1	4	0	0	0	0	0	0	0	2	18	6	4	6	33	16	34	10	6	10
46	Gulmi	Isma Gaunpalika	5	43	40	0	4	7	1	13	0	1	11	0	4	0	2	0	0	0	0	0	0	0	0	25	12	4	2	43	18	43	6	2	6
46	Gulmi	Kaligandaki Gaunpalika	5	40	44	1	0	10	1	14	0	0	5	0	4	0	5	0	0	0	0	0	0	0	0	26	5	4	5	40	14	40	9	5	9
46	Gulmi	Madane Gaunpalika	5	46	43	0	0	19	1	10	0	0	8	0	4	0	4	0	0	0	0	0	0	0	0	30	8	4	4	46	16	46	8	4	8
46	Gulmi	Malika Gaunpalika	5	36	36	2	0	15	1	6	0	2	3	0	4	0	3	0	0	0	0	0	0	0	0	24	5	4	3	36	12	36	7	3	7
46	Gulmi	Musikot Negarpalika	5	63	47	0	2	20	2	14	0	0	8	0	10	0	7	0	0	0	0	0	0	0	38	8	10	7	63	25	63	17	7	17	
46	Gulmi	Resunga Negarpalika	5	40	49	0	0	12	0	7	1	0	3	0	12	1	4	0	0	0	0	0	0	0	2	19	4	12	5	40	21	40	17	5	17
46	Gulmi	Ruru Gaunpalika	5	44	40	0	1	9	2	18	0	0	7	0	2	0	3	0	0	0	1	1	0	0	0	30	7	3	4	42	14	44	7	4	7
46	Gulmi	Satyawatai Gaunpalika	5	43	34	0	2	3	0	18	0	0	7	0	7	0	5	0	0	0	0	1	0	0	0	23	7	7	6	42	20	43	13	6	13
46	Gulmi Total		5	527	487	6	16	152	11	142	3	7	67	0	65	3	51	0	0	0	1	3	0	0	1	327	77	66	57	523	200	527	123	57	123
47	Palpa	Begnaskali Gaunpalika	5	30	32	0	0	1	10	0	0	9	0	3	0	7	0	0	0	0	0	0	0	0	11	9	3	7	30	19	30	10	7	10	
47	Palpa	Mathagathi Gaunpalika	5	42	40	0	1	2	0	24	0	2	5	0	4	0	4	0	0	0	0	0	0	0	3	27	7	4	4	42	15	42	8	4	8
47	Palpa	Nisdi Gaunpalika	5	55	47	1	1	4	1	22	2	1	11	0	9	0	3	0	0	0	0	0	0	0	1	29	14	9	3	55	26	55	12	3	12
47	Palpa	Purbakhola Gaunpalika	5	38	44	1	1	3	0	18	0	0	8	0	2	0	5	0	0	0	0	0	0	0	23	8	2	5	38	15	38	7	5	7	
47	Palpa	Rainadevi Chhahara Gaunpalika	5	61	50	0	1	8	0	25	0	1	14	0	5	0	7	0	0	0	0	0	0	0	34	15	5	7	61	27	61	12	7	12	
47	Palpa	Rambha Gaunpalika	5	36	32	0	0	2	0	19	1	2	4	0	4	0	4	0	0	0	0	0	0	0	21	7	4	4	36	15	36	8	4	8	
47	Palpa	Rampur Negarpalika	5	48	44	1	0	6	1	19	0	0	7	0	7	0	7	0	0	0	0	0	0	0	27	7	7	7	48	21	48	14	7	14	
47	Palpa	Ribdikot Gaunpalika	5	37	33	0	2	5	0	12	0	0	5	1	5	0	7	0	0	0	0	0	0	0	19	5	6	7	37	18	37	13	7	13	
47	Palpa	Tansen Negarpalika	5	56	48	0	1	9	0	17	0	2	6	0	8	0	13	0	0	0	0	0	0	0	27	8	8	13	56	29	56	21	13	21	
47	Palpa	Tinaiu Gaunpalika	5	40	42	1	0	5	1	13	0	1	9	0	4	1	5	0	0	0	0	0	0	0	20	10	4	6	40	20	40	10	6	10	
47	Palpa Total		5	443	412	4	7	44	4	179	3	9	78	1	51	1	62	0	0	0	0	0	0	7	238	90	52	63	443	205	443	115	63	115	
48	Nawalparasi	Bardaghat Nagarpalika	5	38	51	0	0	0	0	17	0	1	7	0	4	0	9	0	0	0	0	0	0	0	17	8	4	9	38	21	38	13	9	13	
48	Nawalparasi	Palhi Nandan Gaunpalika	5	30	35	0	1	0	0	20	0	0	3	0	4	0	2	0	0	0	0	0	0	0	21	3	4	2	30	9	30	6	2	6	
48	Nawalparasi	Pratapour Gaunpalika	5	28	30	0	0	1	0	10	0	1	8	1	4	0	3	0	0	0	0	0	0	0	11	9	5	3	28	17	28	8	3	8	
48	Nawalparasi	Ramgram Nagarpalika	5	33	42	0	0	4	0	13	0	1	4	0	7	0	4	0	0	0	0	0	0	0	17	5	7	4	33	16	33	11	4	11	
48	Nawalparasi	Sarawa Gaunpalika	5	25	26	0	1	4	2	7	0	0	4	1	2	0	4	0	0	0	0	0	0	0	14	4	3	4	25	11	25	7	4	7	
48	Nawalparasi	Sunwal Nagarpalika	5	36	41	0	0	2	0	17	0	0	6	0	5	0	6	0	0	0	0	0	0	0	19	6	5	6	36	17	36	11	6	11	
48	Nawalparasi	Sustia Gaunpalika	5	30	42	0	0	0	0	18	0	0	6	0	4	0	2	0	0	0	0	0	0	0	18	6	4	2	30	12	30	6	2	6	
48	Nawalparasi Total		5	220	267	0	2	11	2	102	0	3	38	2	30	0	30	0	0	0	0	0	0	4	117	41	32	30	220	103	220	62	30	62	

Total number of Community schools by unit and grade, Flash I_2019-020

Dist_ Code	Under	Code Name	Provin ce_ Co de	Total number of community schools by Units and Running Grades																			Total number of schools by level													
				Total Sch	ECED/ PPE	1	1-2	1-3	1-4	1-5	1-6	1-7	1-8	1-9	1-10	1-11	1-12	6-7	6-8	6-9	6-10	6-11	6-12	9-10	9-11	9-12	11-12	Model Scho ols	G1-5	G6-8	G9-10	G11-12	L_Bas ic (G1-5)	L_Bas ic (G6-8)	Basic (G1-8)	Secon dary (G9-10)
63	Jumla	Chandannath Nagarpalika	6	27	0	0	2	1	5	0	0	3	0	5	0	4	0	0	0	0	0	0	0	0	0	2	8	3	5	4	20	12	20	9	4	9
63	Jumla	Guthichaur Gaunpalika	6	12	17	0	0	0	6	0	0	0	0	4	0	1	0	0	0	0	0	0	0	0	0	0	7	0	4	1	12	5	12	5	1	5
63	Jumla	Hima Gaunpalika	6	19	29	0	0	2	7	0	0	2	0	4	0	3	0	0	0	0	0	0	0	0	0	0	10	2	4	3	19	9	19	7	3	7
63	Jumla	Kanakasundari Gaunpalika	6	28	24	2	1	4	2	9	1	0	1	0	7	0	1	0	0	0	0	0	0	0	0	0	18	2	7	1	28	10	28	8	1	8
63	Jumla	Peitras Gaunpalika	6	15	24	0	0	1	6	0	2	1	0	4	0	1	0	0	0	0	0	0	0	0	0	0	7	3	4	1	15	8	15	5	1	5
63	Jumla	Sinja Gaunpalika	6	23	19	0	1	2	1	6	0	7	0	2	1	3	0	0	0	0	0	0	0	0	0	0	10	7	2	4	23	13	23	6	4	6
63	Jumla	Tatopani Gaunpalika	6	28	30	0	1	2	0	17	0	0	2	0	4	0	0	0	0	0	0	0	0	0	0	0	20	2	4	2	26	8	28	6	2	6
63	Jumla	Tila Gaunpalika	6	28	25	2	0	0	6	0	1	10	0	3	0	3	0	0	0	0	0	0	0	0	0	0	11	11	3	3	28	17	28	6	3	6
63	Jumla Total		6	173	195	4	4	13	8	62	1	3	26	33	1	16	0	0	0	0	0	0	0	0	2	91	30	33	19	171	82	173	52	19	52	
64	Kailkot	Kailka Gaunpalika	6	20	15	0	0	5	0	6	0	0	6	0	0	3	0	0	0	0	0	0	0	0	0	0	11	6	0	3	20	9	20	3	3	3
64	Kailkot	Khandachakra Nagarpalika	6	38	30	0	0	8	1	12	0	1	5	0	6	0	5	0	0	0	0	0	0	0	0	0	21	6	6	5	38	17	38	11	5	11
64	Kailkot	Mahawai Gaunpalika	6	21	23	1	1	6	0	2	0	0	5	0	4	0	2	0	0	0	0	0	0	0	0	0	10	5	4	2	21	11	21	6	2	6
64	Kailkot	Nararhamath Gaunpalika	6	47	43	1	2	16	1	6	0	1	12	0	3	0	5	0	0	0	0	0	0	0	0	0	26	13	3	5	47	21	47	8	5	8
64	Kailkot	Pachajharana Gaunpalika	6	26	23	0	1	2	0	9	1	1	5	0	3	0	4	0	0	0	0	0	0	0	0	0	12	7	3	4	26	14	26	7	4	7
64	Kailkot	Palata Gaunpalika	6	32	22	1	1	7	3	8	0	1	5	0	2	0	4	0	0	0	0	0	0	0	0	0	20	6	2	4	32	12	32	6	4	6
64	Kailkot	Raskot Nagarpalika	6	29	21	0	0	7	0	11	0	0	7	0	0	1	3	0	0	0	0	0	0	0	0	0	18	7	0	4	29	11	29	4	4	4
64	Kailkot	Sanni Tribeni Gaunpalika	6	30	23	1	1	3	1	10	0	0	6	0	3	0	5	0	0	0	0	0	0	0	0	0	16	6	3	5	30	14	30	8	5	8
64	Kailkot	Tilagufa Nagarpalika	6	38	28	0	0	10	1	14	0	0	3	0	5	0	4	0	0	0	0	0	0	0	0	0	25	3	5	5	37	13	38	10	5	10
64	Kailkot Total		6	281	228	4	6	64	7	78	1	4	54	0	26	1	35	0	0	0	0	0	0	0	0	1	159	59	26	37	280	122	281	63	37	63
65	Mugu	Chhayanath Rara Nagarpalika	6	44	40	0	0	10	1	20	0	0	8	0	3	0	2	0	0	0	0	0	0	0	0	0	31	8	3	2	44	13	44	5	2	5
65	Mugu	Khatyad Gaunpalika	6	42	37	0	1	13	2	9	1	0	5	2	4	0	5	0	0	0	0	0	0	0	0	0	25	6	6	5	42	17	42	11	5	11
65	Mugu	Mugum Karmarong Gaunpalika	6	18	16	0	0	1	0	12	1	0	2	0	0	0	1	0	0	0	0	0	0	0	0	0	13	4	0	1	17	5	18	1	1	1
65	Mugu	Sonu Gaunpalika	6	38	41	1	1	5	1	18	0	0	4	0	6	0	2	0	0	0	0	0	0	0	0	0	26	4	6	2	38	12	38	8	2	8
65	Mugu Total		6	142	134	1	2	29	4	59	2	0	19	2	13	0	10	0	1	0	0	0	0	0	0	0	95	22	15	10	141	47	142	25	10	25
66	Humla	Adanchuli Gaunpalika	6	17	19	0	0	0	0	11	0	0	2	1	1	0	0	0	0	0	0	0	0	0	0	0	11	2	3	1	15	6	17	4	1	4
66	Humla	Chankheli Gaunpalika	6	15	22	0	0	2	0	10	0	0	1	0	1	0	0	0	0	0	0	0	0	0	0	0	12	1	1	1	14	3	15	2	1	2
66	Humla	Kharpunath Gaunpalika	6	16	16	0	1	1	0	6	0	0	4	0	3	0	1	0	0	0	0	0	0	0	0	0	8	4	3	1	16	8	16	4	1	4
66	Humla	Namkha Gaunpalika	6	16	14	0	0	1	1	10	0	0	2	0	1	1	0	0	0	0	0	0	0	0	0	0	12	2	1	1	16	4	16	2	1	2
66	Humla	Sarkegad Gaunpalika	6	29	33	0	0	4	0	16	0	0	5	0	0	0	0	0	0	0	0	0	0	0	0	0	20	5	2	2	25	9	29	4	2	4
66	Humla	Simkot Gaunpalika	6	18	27	0	0	1	0	8	0	0	3	0	5	0	0	0	0	0	0	0	0	0	0	0	9	3	5	1	17	9	18	6	1	6
66	Humla	Tanjakot Gaunpalika	6	18	22	0	2	3	0	6	0	0	4	0	3	0	0	0	0	0	0	0	0	0	0	0	11	4	3	0	18	7	18	3	0	3
66	Humla Total		6	129	153	0	3	12	1	67	0	0	21	1	14	1	1	0	0	0	0	0	0	0	0	0	83	21	18	7	121	46	129	25	7	25

Primary level total enrollment in all types of schools by district, Flash I, 2019-020

Dist. Code	Dist. Name	LL_Name	Province Code	Province Name	Grade 1			Grade 2			Grade 3			Grade 4			Grade 5			Grade 1-5		
					Girls	Boys	Total	Girls	Boys	Total	Girls	Boys	Total	Girls	Boys	Total	Girls	Boys	Total	Girls	Boys	Total
1	Taplejung	Aathrai Tribeni Gaunpalika	1	Province No. 1	181	164	345	150	145	295	157	136	293	160	162	322	157	155	312	805	762	1567
1	Taplejung	Maiwakhola Gaunpalika	1	Province No. 1	207	223	430	176	155	331	168	135	303	162	146	308	133	144	277	846	803	1649
1	Taplejung	Meringden Gaunpalika	1	Province No. 1	223	188	411	188	155	343	182	176	358	166	149	315	170	161	331	929	829	1758
1	Taplejung	Mikwakhola Gaunpalika	1	Province No. 1	156	137	293	129	112	241	120	116	236	106	104	210	116	82	198	627	551	1178
1	Taplejung	Yangwarak Gaunpalika	1	Province No. 1	160	184	344	151	129	280	166	128	294	147	121	268	155	139	294	779	701	1480
1	Taplejung	Phaktanglung Gaunpalika	1	Province No. 1	227	222	449	165	159	324	181	159	340	153	140	293	159	135	294	885	815	1700
1	Taplejung	Phungling Nagarpalika	1	Province No. 1	445	446	891	449	448	897	392	403	795	370	370	740	359	388	747	2015	2055	4070
1	Taplejung	Sidingba Gaunpalika	1	Province No. 1	254	218	472	163	163	326	156	180	336	166	149	315	152	180	332	891	890	1781
1	Taplejung	Sirjanga Gaunpalika	1	Province No. 1	225	210	435	175	223	398	212	185	397	209	194	403	196	206	402	1017	1018	2035
1	Taplejung Total		1		2078	1992	4070	1746	1689	3435	1734	1618	3352	1639	1535	3174	1597	1590	3187	8794	8424	17218
2	Panchthar	Falelung Gaunpalika	1	Province No. 1	283	275	558	216	233	449	227	214	441	223	187	410	212	207	419	1161	1116	2277
2	Panchthar	Faigunanda Gaunpalika	1	Province No. 1	260	264	524	282	280	562	280	262	542	310	275	585	280	278	558	1412	1359	2771
2	Panchthar	Hilihang Gaunpalika	1	Province No. 1	230	213	443	203	191	394	217	181	398	176	204	380	207	166	373	1033	955	1988
2	Panchthar	Kummayak Gaunpalika	1	Province No. 1	184	197	381	143	146	289	183	106	289	126	134	260	146	139	285	782	722	1504
2	Panchthar	Miklajung Gaunpalika	1	Province No. 1	328	281	609	255	207	462	224	199	423	195	216	411	211	225	436	1213	1128	2341
2	Panchthar	Phidim Nagarpalika	1	Province No. 1	712	700	1412	589	554	1143	535	502	1037	559	557	1116	564	524	1088	2959	2837	5796
2	Panchthar	Tumbewa Gaunpalika	1	Province No. 1	174	168	342	119	121	240	120	125	245	109	100	209	108	99	207	630	613	1243
2	Panchthar	Yangwarak Gaunpalika	1	Province No. 1	265	268	533	199	217	416	204	196	400	165	182	347	213	196	409	1046	1059	2105
2	Panchthar Total		1		2436	2366	4802	2006	1949	3955	1990	1785	3775	1863	1855	3718	1941	1834	3775	10236	9789	20025
3	Ilam	Chulachuli Gaunpalika	1	Province No. 1	178	191	369	191	189	380	167	180	347	185	156	341	146	162	308	867	878	1745
3	Ilam	Deunai Nagarpalika	1	Province No. 1	315	364	679	271	293	564	258	274	532	237	258	495	282	293	575	1363	1482	2845
3	Ilam	Ilam Nagarpalika	1	Province No. 1	565	673	1238	526	563	1089	550	559	1109	579	516	1095	514	580	1094	2734	2891	5625
3	Ilam	Mai Nagarpalika	1	Province No. 1	333	390	723	343	314	657	291	314	605	300	339	639	288	314	602	1555	1671	3226
3	Ilam	Majjogmai Gaunpalika	1	Province No. 1	150	178	328	140	164	304	139	158	297	149	160	309	154	151	305	732	811	1543
3	Ilam	Mangsebung Gaunpalika	1	Province No. 1	163	196	359	139	160	299	175	154	329	141	157	298	154	160	314	772	827	1599
3	Ilam	Fakphokthum Gaunpalika	1	Province No. 1	214	244	458	177	183	360	180	187	367	191	188	379	224	207	431	986	1009	1995
3	Ilam	Rong Gaunpalika	1	Province No. 1	117	79	196	85	95	180	103	103	206	118	103	221	102	102	204	525	482	1007
3	Ilam	Sandakpur Gaunpalika	1	Province No. 1	122	145	267	111	123	234	79	115	194	136	125	261	105	97	202	553	605	1158
3	Ilam	Suryodaya Nagarpalika	1	Province No. 1	422	453	875	428	507	935	396	433	829	391	425	816	405	384	789	2042	2202	4244
3	Ilam Total		1		2579	2913	5492	2411	2591	5002	2338	2477	4815	2427	2427	4854	2374	2450	4824	12129	12858	24987

Primary level total enrollment in all types of schools by district, Flash I, 2019-020

Dist. Code	Dist. Name	LL_Name	Province Code	Province Name	Grade 1			Grade 2			Grade 3			Grade 4			Grade 5			Grade 1-5		
					Girls	Boys	Total	Girls	Boys	Total	Girls	Boys	Total	Girls	Boys	Total	Girls	Boys	Total	Girls	Boys	Total
4	Jhapa	Ajundhara Nagarpalika	1	Province No. 1	672	755	1427	630	725	1355	646	687	1333	613	660	1273	608	667	1275	3169	3494	6663
4	Jhapa	Bairahadashi Gaunpalika	1	Province No. 1	486	490	976	391	407	798	488	493	981	489	477	966	435	462	897	2289	2329	4618
4	Jhapa	Bhadrapur Nagarpalika	1	Province No. 1	582	625	1207	629	751	1380	587	728	1315	576	681	1257	564	677	1241	2938	3462	6400
4	Jhapa	Birtamod Nagarpalika	1	Province No. 1	1179	1381	2560	1252	1310	2562	1236	1350	2586	1134	1401	2535	1258	1368	2626	6059	6810	12869
4	Jhapa	Buddhashanti Gaunpalika	1	Province No. 1	665	690	1355	605	626	1231	587	579	1166	478	504	982	555	550	1105	2890	2949	5839
4	Jhapa	Damak Nagarpalika	1	Province No. 1	982	1028	2010	955	1059	2014	961	962	1923	908	980	1888	882	986	1868	4688	5015	9703
4	Jhapa	Gauradhaha Nagarpalika	1	Province No. 1	756	755	1511	638	705	1343	642	680	1322	674	672	1346	655	660	1315	3365	3472	6837
4	Jhapa	Gaurigari Gaunpalika	1	Province No. 1	520	547	1067	405	412	817	428	427	855	399	395	794	358	361	719	2110	2142	4252
4	Jhapa	Haldibari Gaunpalika	1	Province No. 1	325	404	729	332	329	661	284	364	648	297	319	616	296	346	642	1534	1762	3296
4	Jhapa	Jhapa Gaunpalika	1	Province No. 1	848	836	1684	737	733	1470	750	666	1416	570	569	1139	514	475	989	3419	3279	6698
4	Jhapa	Kachankawal Gaunpalika	1	Province No. 1	627	626	1253	558	567	1125	614	566	1180	495	475	970	484	458	942	2778	2692	5470
4	Jhapa	Kamal Gaunpalika	1	Province No. 1	479	462	941	419	498	917	467	458	925	462	432	894	445	469	914	2272	2319	4591
4	Jhapa	Kankai Nagarpalika	1	Province No. 1	515	563	1078	527	516	1043	552	609	1161	563	589	1152	520	551	1071	2677	2828	5505
4	Jhapa	Mechinagar Nagarpalika	1	Province No. 1	1271	1358	2629	1323	1381	2704	1354	1340	2694	1238	1359	2597	1232	1213	2445	6418	6651	13069
4	Jhapa	Shivasatxi Nagarpalika	1	Province No. 1	781	833	1614	684	682	1366	768	811	1579	703	755	1458	679	705	1384	3615	3786	7401
4	Jhapa Total		1		10688	11353	22041	10085	10701	20786	10364	10720	21084	9599	10268	19867	9485	9948	19433	50221	52990	103211
5	Morang	Belbari Nagarpalika	1	Province No. 1	973	944	1917	825	958	1783	826	914	1740	816	834	1650	787	741	1528	4227	4391	8618
5	Morang	Biratnagar Mahanagarpalika	1	Province No. 1	2464	2691	5155	2325	2420	4745	2350	2498	4848	2292	2483	4775	2220	2490	4710	11651	12582	24233
5	Morang	Budhiganga Gaunpalika	1	Province No. 1	369	283	652	364	283	647	332	321	653	270	291	561	311	290	601	1646	1468	3114
5	Morang	Dhanpalthan Gaunpalika	1	Province No. 1	617	562	1179	694	710	1404	601	674	1275	576	639	1215	664	667	1331	3152	3252	6404
5	Morang	Gramthan Gaunpalika	1	Province No. 1	330	335	665	297	312	609	279	295	574	280	331	611	308	297	605	1494	1570	3064
5	Morang	Jahada Gaunpalika	1	Province No. 1	569	531	1100	562	455	1017	518	452	970	484	377	861	468	378	846	2601	2193	4794
5	Morang	Kanepokhari Gaunpalika	1	Province No. 1	345	347	692	356	345	701	381	414	795	359	368	727	360	339	699	1801	1813	3614
5	Morang	Katahari Gaunpalika	1	Province No. 1	512	545	1057	465	458	923	380	406	786	437	367	804	417	404	821	2211	2180	4391
5	Morang	Kerabari Gaunpalika	1	Province No. 1	421	388	809	343	413	756	366	349	715	391	394	785	359	354	713	1880	1898	3778
5	Morang	Letang Nagarpalika	1	Province No. 1	337	351	688	379	341	720	381	325	706	386	375	761	354	353	707	1837	1745	3582
5	Morang	Miklajung Gaunpalika	1	Province No. 1	344	357	701	334	327	661	339	330	669	345	385	730	364	351	715	1726	1750	3476
5	Morang	Patahrishanishchare Nagarpalika	1	Province No. 1	574	603	1177	643	719	1362	661	683	1344	658	707	1365	675	661	1336	3211	3373	6584
5	Morang	Rangelli Nagarpalika	1	Province No. 1	765	750	1515	694	737	1431	624	648	1272	681	649	1330	632	638	1270	3396	3422	6818
5	Morang	Ratuwamai Nagarpalika	1	Province No. 1	595	770	1365	634	678	1312	659	668	1327	645	637	1282	581	570	1151	3114	3323	6437
5	Morang	Sundhararacha Nagarpalika	1	Province No. 1	1099	1207	2306	1058	1137	2195	1034	1110	2144	1079	1069	2148	1114	1081	2195	5384	5604	10988
5	Morang	Sunwarshi Nagarpalika	1	Province No. 1	619	666	1285	552	627	1179	609	665	1274	539	507	1046	450	472	922	2769	2937	5706
5	Morang	Uralabari Nagarpalika	1	Province No. 1	729	754	1483	685	733	1418	716	796	1512	768	778	1546	665	827	1492	3563	3888	7451
5	Morang Total		1		11662	12084	23746	11210	11653	22863	11056	11548	22604	11006	11191	22197	10729	10913	21642	55663	57389	113052

Primary level total enrollment in all types of schools by district, Flash I, 2019-020

Dist_ Code	Dist_ Name	LL_ Name	Province_ Code	Province_ Name	Grade 1			Grade 2			Grade 3			Grade 4			Grade 5			Grade 1-5		
					Girls	Boys	Total	Girls	Boys	Total	Girls	Boys	Total	Girls	Boys	Total	Girls	Boys	Total	Girls	Boys	Total
6	Sunsari	Barakshetra Nagarpalika	1	Province No. 1	1126	1150	2276	1070	1135	2205	1043	1014	2057	959	1035	1994	1036	1033	2069	5234	5367	10601
6	Sunsari	Barju Gaunpalika	1	Province No. 1	366	403	769	389	360	749	364	283	647	324	228	552	267	211	478	1710	1485	3195
6	Sunsari	Bhokraha Narsing Gaunpalika	1	Province No. 1	928	907	1835	590	612	1202	685	687	1372	621	530	1151	591	431	1022	3415	3167	6582
6	Sunsari	Dewanganj Gaunpalika	1	Province No. 1	580	648	1228	497	471	968	511	435	946	409	404	813	359	317	676	2356	2275	4631
6	Sunsari	Dharan Upamahaganarpalika	1	Province No. 1	1568	1771	3339	1597	1786	3383	1552	1779	3331	1545	1689	3234	1573	1714	3287	7835	8739	16574
6	Sunsari	Duhabi Nagarpalika	1	Province No. 1	998	1039	2037	934	888	1822	801	766	1567	688	659	1347	710	676	1386	4131	4028	8159
6	Sunsari	Gadhi Gaunpalika	1	Province No. 1	525	487	1012	454	410	864	401	407	808	414	366	780	335	332	667	2129	2002	4131
6	Sunsari	Hainegar Gaunpalika	1	Province No. 1	973	1077	2050	968	824	1792	733	655	1388	651	554	1205	624	490	1114	3949	3600	7549
6	Sunsari	Inaruwa Nagarpalika	1	Province No. 1	984	1160	2144	782	949	1731	781	946	1727	698	891	1589	710	920	1630	3955	4866	8821
6	Sunsari	Itahari Sub-metropolitan City	1	Province No. 1	2252	2504	4756	2172	2502	4674	2140	2277	4417	2064	2280	4344	1967	2189	4156	10595	11752	22347
6	Sunsari	Koshi Gaunpalika	1	Province No. 1	1141	1047	2188	877	844	1721	739	730	1469	734	642	1376	646	554	1200	4137	3817	7954
6	Sunsari	Ramdhuri Nagarpalika	1	Province No. 1	703	769	1472	626	660	1286	589	611	1200	562	578	1140	528	576	1104	3008	3194	6202
6	Sunsari Total		1		12144	12962	25106	10956	11441	22397	10339	10590	20929	9669	9856	19525	9346	9443	18789	52454	54292	106746
7	Dhankuta	Chaubise Gaunpalika	1	Province No. 1	158	179	337	214	184	398	237	213	450	201	184	385	175	228	403	985	988	1973
7	Dhankuta	Chhathar Gaunpalika	1	Province No. 1	155	167	322	170	177	347	138	194	332	172	159	331	139	153	292	774	850	1624
7	Dhankuta	Dhankuta Nagarpalika	1	Province No. 1	421	420	841	385	500	885	397	441	838	362	438	800	436	450	886	2001	2249	4250
7	Dhankuta	Mahalaxmi Nagarpalika	1	Province No. 1	253	264	517	244	214	458	256	236	492	273	256	529	261	248	509	1287	1218	2505
7	Dhankuta	Pakhribas Nagarpalika	1	Province No. 1	214	255	469	204	203	407	208	222	430	203	202	405	223	209	432	1052	1091	2143
7	Dhankuta	Sangurigadhi Gaunpalika	1	Province No. 1	182	197	379	158	166	324	165	176	341	179	162	341	179	181	360	863	882	1745
7	Dhankuta	Shahidbhumi Gaunpalika	1	Province No. 1	202	195	397	181	184	365	188	178	366	191	174	365	170	200	370	932	931	1863
7	Dhankuta Total		1		1585	1677	3262	1556	1628	3184	1589	1660	3249	1581	1575	3156	1583	1669	3252	7894	8209	16103
8	Terhathum	Aathrai Gaunpalika	1	Province No. 1	297	279	576	258	240	498	229	221	450	231	226	457	226	245	471	1241	1211	2452
8	Terhathum	Chhathar Gaunpalika	1	Province No. 1	200	196	396	164	163	327	162	179	341	144	141	285	154	147	301	824	826	1650
8	Terhathum	Laligurans Nagarpalika	1	Province No. 1	219	163	382	177	160	337	169	182	351	160	180	340	164	171	335	889	886	1745
8	Terhathum	Menchhayayem Gaunpalika	1	Province No. 1	139	140	279	105	92	197	102	84	186	78	64	142	69	81	150	493	461	954
8	Terhathum	Myanglung Nagarpalika	1	Province No. 1	298	370	668	243	241	484	216	223	439	205	248	453	220	216	436	1182	1298	2480
8	Terhathum	Phedap Gaunpalika	1	Province No. 1	236	177	413	166	167	333	198	176	374	149	126	275	160	137	297	909	783	1692
8	Terhathum Total		1		1389	1325	2714	1113	1063	2176	1076	1065	2141	967	985	1952	993	997	1990	5538	5435	10973
9	Sankhuwasabha	Bhotkholea Gaunpalika	1	Province No. 1	137	133	270	114	114	228	93	112	205	101	99	200	102	82	184	547	540	1087
9	Sankhuwasabha	Chainpur Nagarpalika	1	Province No. 1	389	407	796	370	368	738	308	314	622	370	335	705	340	325	665	1777	1749	3526
9	Sankhuwasabha	Chichila Gaunpalika	1	Province No. 1	78	100	178	81	76	157	79	80	159	75	70	145	61	64	125	374	390	764
9	Sankhuwasabha	Dharmadevi Nagarpalika	1	Province No. 1	190	202	392	209	205	414	187	172	359	185	197	382	208	183	392	980	959	1939
9	Sankhuwasabha	Khandbari Nagarpalika	1	Province No. 1	475	507	982	462	521	983	520	553	1073	491	583	1074	498	476	974	2446	2640	5086
9	Sankhuwasabha	Madi Nagarpalika	1	Province No. 1	210	198	408	183	170	353	176	181	357	163	183	346	162	163	325	894	895	1789
9	Sankhuwasabha	Makalu Gaunpalika	1	Province No. 1	233	247	480	202	206	408	218	190	408	183	185	368	149	187	336	985	1015	2000
9	Sankhuwasabha	Panchakhan Nagarpalika	1	Province No. 1	218	236	454	239	267	506	219	184	403	231	189	420	200	185	385	1107	1061	2168
9	Sankhuwasabha	Sabhapokhari Gaunpalika	1	Province No. 1	175	208	383	135	165	300	140	162	302	120	143	263	146	121	267	716	799	1515
9	Sankhuwasabha	Slichong Gaunpalika	1	Province No. 1	141	143	284	117	113	230	119	121	240	121	115	236	107	116	223	605	608	1213
9	Sankhuwasabha Total		1		2246	2381	4627	2112	2205	4317	2059	2069	4128	2040	2099	4139	1974	1902	3876	10431	10656	21087

Primary level total enrollment in all types of schools by district, Flash I, 2019-020

Dist. Code	Dist. Name	LL Name	Province Code	Province Name	Grade 1			Grade 2			Grade 3			Grade 4			Grade 5			Grade 1-5		
					Girls	Boys	Total	Girls	Boys	Total	Girls	Boys	Total	Girls	Boys	Total	Girls	Boys	Total	Girls	Boys	Total
10	Bhojpur	Aamchowk Gaunpalika	1	Province No. 1	316	303	619	239	233	472	227	235	462	234	238	472	215	218	433	1231	1227	2458
10	Bhojpur	Arun Gaunpalika	1	Province No. 1	214	216	430	157	176	333	183	162	345	192	165	357	168	182	350	914	901	1815
10	Bhojpur	Bhojpur Nagarpalika	1	Province No. 1	301	345	646	289	335	624	301	312	613	288	286	574	274	301	575	1453	1579	3032
10	Bhojpur	Hatuwegadhi Gaunpalika	1	Province No. 1	220	200	420	194	188	382	194	186	380	189	213	402	187	195	382	984	982	1966
10	Bhojpur	Pauwadungma Gaunpalika	1	Province No. 1	159	134	293	159	118	277	140	119	259	141	136	277	143	157	300	742	664	1406
10	Bhojpur	Ramprasad Rai Gaunpalika	1	Province No. 1	213	238	451	165	192	357	203	161	364	207	164	371	182	193	375	970	948	1918
10	Bhojpur	Salpaslichho Gaunpalika	1	Province No. 1	229	220	449	180	153	333	175	187	362	180	177	357	165	172	337	929	909	1838
10	Bhojpur	Shadananda Nagarpalika	1	Province No. 1	453	428	881	314	378	692	348	339	687	364	345	709	340	352	692	1819	1842	3661
10	Bhojpur	Tyamkemaityung Gaunpalika	1	Province No. 1	223	174	397	170	174	344	176	163	339	172	222	394	179	194	373	920	927	1847
10	Bhojpur Total		1		2328	2258	4586	1867	1947	3814	1947	1864	3811	1967	1946	3913	1853	1964	3817	9962	9979	19941
11	Solukhumbu	Dudhkaushika Gaunpalika	1	Province No. 1	266	243	509	234	260	494	261	225	486	213	238	451	207	215	422	1181	1181	2362
11	Solukhumbu	Dudhikoshi Gaunpalika	1	Province No. 1	177	182	359	137	158	295	150	140	290	146	142	288	140	145	285	750	767	1517
11	Solukhumbu	Khumbupasanglahm Gaunpalika	1	Province No. 1	98	128	226	88	100	188	92	104	196	98	81	179	77	87	164	463	500	963
11	Solukhumbu	Likhupike Gaunpalika	1	Province No. 1	70	75	145	54	72	126	78	60	138	55	43	98	60	70	130	317	320	637
11	Solukhumbu	Mahakulung Gaunpalika	1	Province No. 1	213	226	439	197	235	432	204	176	380	233	189	422	184	165	349	1031	991	2022
11	Solukhumbu	Nechasayan Gaunpalika	1	Province No. 1	135	127	262	135	112	247	108	98	206	128	110	238	97	106	203	603	553	1156
11	Solukhumbu	Solududhakunda Nagarpalika	1	Province No. 1	342	500	842	333	358	691	312	375	687	323	369	692	288	374	662	1598	1976	3574
11	Solukhumbu	Sotang Gaunpalika	1	Province No. 1	122	117	239	135	110	245	129	97	226	128	155	283	124	111	235	638	590	1228
11	Solukhumbu Total		1		1423	1598	3021	1313	1405	2718	1334	1275	2609	1324	1327	2651	1177	1273	2450	6571	6878	13449
12	Okhaldhunga	Champadevi Gaunpalika	1	Province No. 1	288	259	547	234	187	421	208	194	402	209	218	427	252	202	454	1191	1060	2251
12	Okhaldhunga	Chisankhugadhi Gaunpalika	1	Province No. 1	134	145	279	126	123	249	119	136	255	123	119	242	133	129	262	635	652	1287
12	Okhaldhunga	Khijidemba Gaunpalika	1	Province No. 1	192	175	367	144	176	320	140	156	296	158	144	302	142	158	300	776	809	1585
12	Okhaldhunga	Likhu Gaunpalika	1	Province No. 1	151	149	300	128	114	242	166	125	291	157	133	290	147	150	297	749	671	1420
12	Okhaldhunga	Manebhaniyang Gaunpalika	1	Province No. 1	213	192	405	203	222	425	218	185	403	213	193	406	195	188	383	1042	980	2022
12	Okhaldhunga	Molung Gaunpalika	1	Province No. 1	324	290	614	232	239	471	264	225	489	216	200	416	210	215	425	1246	1169	2415
12	Okhaldhunga	Siddicharan Nagarpalika	1	Province No. 1	317	342	659	314	334	648	262	347	609	294	304	598	272	279	551	1459	1606	3065
12	Okhaldhunga	Sunkoshi Gaunpalika	1	Province No. 1	259	259	518	231	231	462	230	190	420	249	212	461	237	234	471	1206	1126	2332
12	Okhaldhunga Total		1		1878	1811	3689	1612	1626	3238	1607	1558	3165	1619	1623	3142	1588	1555	3143	8304	8073	16377

Primary level total enrollment in all types of schools by district, Flash I, 2019-020

Dist. Code	Dist. Name	LL_Name	Province Code	Province Name	Grade 1			Grade 2			Grade 3			Grade 4			Grade 5			Grade 1-5		
					Girls	Boys	Total	Girls	Boys	Total	Girls	Boys	Total	Girls	Boys	Total	Girls	Boys	Total	Girls	Boys	Total
13	Khotang	Ainselkhark Gaunpalika	1	Province No. 1	187	243	430	185	174	359	170	203	373	137	123	260	210	175	385	889	918	1807
13	Khotang	Barahapokhari Gaunpalika	1	Province No. 1	297	272	569	195	215	410	200	178	378	185	177	362	164	172	336	1041	1014	2055
13	Khotang	Diprung Gaunpalika	1	Province No. 1	446	439	885	254	213	467	225	225	450	258	230	488	258	213	471	1441	1320	2761
13	Khotang	Helesi Tuwachung Nagarpalika	1	Province No. 1	603	507	1110	348	339	687	382	301	683	335	348	683	347	316	663	2015	1811	3826
13	Khotang	Jantedhunga Gaunpalika	1	Province No. 1	218	227	445	183	181	364	160	155	315	187	187	374	184	187	371	932	937	1869
13	Khotang	Kepilasagadhi Gaunpalika	1	Province No. 1	280	258	538	178	193	371	199	162	361	174	147	321	173	178	351	1004	938	1942
13	Khotang	Khotehang Gaunpalika	1	Province No. 1	355	320	675	245	258	503	255	212	467	216	237	453	246	224	470	1317	1251	2568
13	Khotang	Lamidada Gaunpalika	1	Province No. 1	184	225	409	127	131	258	128	120	248	125	120	245	108	113	221	672	709	1381
13	Khotang	Rupakot Majhuwagadhi Nagarpa	1	Province No. 1	770	817	1587	500	491	991	536	570	1106	538	480	1018	496	481	977	2840	2839	5679
13	Khotang	Sakela Gaunpalika	1	Province No. 1	186	133	319	94	94	188	91	99	190	96	86	182	105	87	192	572	499	1071
13	Khotang Total				3526	3441	6967	2309	2289	4598	2346	2225	4571	2251	2135	4386	2291	2146	4437	12723	12236	24959
14	Udayapur	Belaka Nagarpalika	1	Province No. 1	741	716	1457	561	609	1170	575	558	1133	548	570	1118	524	538	1062	2949	2991	5940
14	Udayapur	Chaudandigadhi Nagarpalika	1	Province No. 1	692	676	1368	597	639	1236	672	618	1290	633	575	1208	560	640	1220	3174	3148	6322
14	Udayapur	Katari Nagarpalika	1	Province No. 1	961	992	1953	921	870	1791	823	838	1661	786	756	1542	741	832	1573	4232	4288	8520
14	Udayapur	Limchungbung Gaunpalika	1	Province No. 1	228	177	405	161	154	315	155	141	296	108	144	252	140	145	285	792	761	1553
14	Udayapur	Rautami Gaunpalika	1	Province No. 1	385	404	789	297	347	644	339	319	658	264	308	572	270	296	566	1555	1674	3229
14	Udayapur	Tapli Gaunpalika	1	Province No. 1	334	355	689	225	252	477	227	204	431	213	211	424	212	188	400	1211	1210	2421
14	Udayapur	Tnyuga Nagarpalika	1	Province No. 1	1302	1456	2758	1307	1414	2721	1338	1409	2747	1163	1275	2438	1184	1226	2410	6294	6780	13074
14	Udayapur	Udayapurgadhi Gaunpalika	1	Province No. 1	540	508	1048	447	379	826	405	406	811	374	386	760	317	381	698	2083	2060	4143
14	Udayapur Total				5183	5284	10467	4516	4664	9180	4534	4493	9027	4089	4225	8314	3968	4246	8214	22290	22912	45202
15	Saptari	Agnisair Krishnasvaran Gaunpa	2	Province No. 2	371	335	706	335	272	607	270	228	498	284	225	509	225	214	439	1485	1274	2759
15	Saptari	Belhi Chapena Gaunpalika	2	Province No. 2	602	530	1132	389	338	727	428	317	745	321	257	578	359	263	622	2099	1705	3804
15	Saptari	Bishnupur Gaunpalika	2	Province No. 2	401	318	719	327	313	640	326	265	591	345	258	603	375	271	646	1774	1425	3199
15	Saptari	Bodebarsien Nagarpalika	2	Province No. 2	501	474	975	590	528	1118	591	448	1039	526	405	931	554	382	936	2762	2237	4999
15	Saptari	Chhinmasta Gaunpalika	2	Province No. 2	491	467	958	412	339	751	378	315	693	418	240	658	317	219	536	2016	1580	3596
15	Saptari	Daksheshwori Nagarpalika	2	Province No. 2	573	503	1076	529	451	980	556	359	915	513	394	907	520	383	903	2691	2090	4781
15	Saptari	Hanumannagar Kankalari Nagar	2	Province No. 2	749	781	1530	712	647	1359	576	644	1220	603	565	1168	530	577	1107	3170	3214	6384
15	Saptari	Kanchanroop Nagarpalika	2	Province No. 2	774	738	1512	588	579	1167	617	581	1198	635	538	1173	527	495	1022	3141	2931	6072
15	Saptari	Khadak Nagarpalika	2	Province No. 2	729	703	1432	632	668	1300	669	567	1236	483	530	1013	477	488	965	2990	2956	5946
15	Saptari	Mahadeva Gaunpalika	2	Province No. 2	444	384	828	428	349	777	371	266	637	332	222	554	333	188	521	1908	1409	3317
15	Saptari	Rajbiraj Nagarpalika	2	Province No. 2	558	469	1027	533	398	931	540	446	986	518	388	906	487	340	827	2636	2041	4677
15	Saptari	Rupani Gaunpalika	2	Province No. 2	309	275	584	326	270	596	261	179	440	266	207	473	245	200	445	1407	1131	2538
15	Saptari	Saptakoshi Nagarpalika	2	Province No. 2	243	278	521	244	217	461	267	208	475	181	196	377	195	181	376	1130	1080	2210
15	Saptari	Shambhunath Nagarpalika	2	Province No. 2	774	946	1720	622	686	1308	546	654	1200	488	511	999	441	537	978	2871	3334	6205
15	Saptari	Surunga Nagarpalika	2	Province No. 2	504	417	921	505	393	898	394	377	771	475	386	861	396	344	740	2274	1917	4191
15	Saptari	Tiatha Koliadi Gaunpalika	2	Province No. 2	424	337	761	365	288	653	438	272	710	397	237	634	382	218	600	2006	1352	3358
15	Saptari	Tirahut Gaunpalika	2	Province No. 2	206	135	341	166	121	287	172	104	276	188	93	281	161	108	269	893	561	1454
15	Saptari	Walan Bihul Gaunpalika	2	Province No. 2	264	255	519	300	236	536	289	207	496	226	190	416	237	138	375	1316	1026	2342
15	Saptari Total				8917	8345	17262	8003	7093	15096	7689	6437	14126	7199	5842	13041	6761	5546	12307	38569	33263	71832

Primary level total enrollment in all types of schools by district, Flash I, 2019-2020

Dist_ Code	Dist_ Name	LL_ Name	Province_ Code	Province_ Name	Grade 1			Grade 2			Grade 3			Grade 4			Grade 5			Grade 1-5		
					Girls	Boys	Total	Girls	Boys	Total	Girls	Boys	Total	Girls	Boys	Total	Girls	Boys	Total	Girls	Boys	Total
16	Siraha	Anama Gaunpalika	2	Province No. 2	509	513	1022	443	409	852	333	330	663	355	252	607	248	219	467	1888	1723	3611
16	Siraha	Aurahi Gaunpalika	2	Province No. 2	447	517	964	325	344	669	296	246	542	296	218	514	251	190	441	1615	1515	3130
16	Siraha	Bariyarpatti Gaunpalika	2	Province No. 2	550	651	1201	598	620	1218	473	587	1060	428	445	873	384	409	793	2433	2712	5145
16	Siraha	Bhagawanpur Gaunpalika	2	Province No. 2	361	467	828	328	386	714	312	342	654	283	261	544	235	219	454	1519	1675	3194
16	Siraha	Bishnupur Gaunpalika	2	Province No. 2	427	525	952	412	438	850	285	364	649	316	306	622	241	218	459	1681	1851	3532
16	Siraha	Dhangadimai Nagarpalika	2	Province No. 2	919	1003	1922	916	1055	1971	803	878	1681	741	795	1536	744	839	1583	4123	4570	8693
16	Siraha	Golbazar Nagarpalika	2	Province No. 2	1293	1638	2931	1021	1188	2209	924	1216	2140	834	1036	1870	772	837	1609	4844	5915	10759
16	Siraha	Kalyanpur Nagarpalika	2	Province No. 2	1161	1312	2473	1072	1034	2106	813	791	1604	723	667	1390	651	615	1266	4420	4419	8839
16	Siraha	Karjania Nagarpalika	2	Province No. 2	737	892	1629	699	800	1499	528	610	1138	453	535	988	390	389	779	2807	3226	6033
16	Siraha	Lahan Nagarpalika	2	Province No. 2	1918	2574	4492	1669	2355	4024	1415	2256	3671	1319	2002	3321	1154	1768	2922	7475	10955	18430
16	Siraha	Laxmipur Patari Gaunpalika	2	Province No. 2	586	727	1313	439	513	952	448	518	966	424	391	815	428	332	760	2325	2481	4806
16	Siraha	Mirchaya Nagarpalika	2	Province No. 2	1069	1630	2699	1020	1452	2472	1021	1288	2309	835	1166	2001	803	1051	1854	4748	6587	11335
16	Siraha	Naraha Gaunpalika	2	Province No. 2	346	392	738	374	381	755	299	299	598	287	300	587	232	234	466	1538	1606	3144
16	Siraha	Navarajpur Gaunpalika	2	Province No. 2	449	564	1013	384	385	769	380	345	725	332	305	637	314	246	560	1859	1845	3704
16	Siraha	Sakhuwanankarkatti Gaunpalika	2	Province No. 2	346	315	661	298	270	568	311	217	528	216	177	393	175	132	307	1346	1111	2457
16	Siraha	Siraha Nagarpalika	2	Province No. 2	2095	2708	4803	1873	2243	4116	1649	1948	3597	1423	1650	3073	1483	1492	2975	8523	10041	18564
16	Siraha	Sukhipur Nagarpalika	2	Province No. 2	796	920	1716	664	715	1379	671	680	1351	608	591	1199	553	540	1093	3292	3446	6738
16	Siraha Total		2		14009	17348	31357	12535	14588	27123	10961	12915	23876	9873	11097	20970	9058	9730	18788	56436	65678	122114
17	Dhanusha	Aurahi Gaunpalika	2	Province No. 2	300	248	548	221	212	433	204	162	366	257	192	449	266	185	451	1248	999	2247
17	Dhanusha	Bateswor Gaunpalika	2	Province No. 2	348	392	740	343	328	671	333	263	596	266	231	497	289	183	472	1579	1397	2976
17	Dhanusha	Bidehi Nagarpalika	2	Province No. 2	652	691	1343	575	551	1126	506	393	899	447	330	777	400	326	726	2580	2291	4871
17	Dhanusha	Chhreshwornath Nagarpalika	2	Province No. 2	769	569	1338	652	606	1258	564	467	1031	532	423	955	562	411	973	3079	2476	5555
17	Dhanusha	Dhanauji Gaunpalika	2	Province No. 2	201	174	375	153	113	266	165	101	266	152	98	250	168	102	270	839	588	1427
17	Dhanusha	Dhanusadhama Nagarpalika	2	Province No. 2	738	695	1433	614	535	1149	556	511	1067	484	421	905	458	408	866	2850	2570	5420
17	Dhanusha	Ganeshman Charnath Nagarpalika	2	Province No. 2	483	493	976	452	455	907	451	454	905	444	437	881	438	385	823	2268	2224	4492
17	Dhanusha	Hansapur Nagarpalika	2	Province No. 2	481	476	957	665	469	1134	528	394	922	489	359	848	482	392	874	2645	2090	4735
17	Dhanusha	Janakrindini Gaunpalika	2	Province No. 2	472	478	950	485	436	921	429	368	797	346	260	606	345	281	626	2077	1823	3900
17	Dhanusha	Janakpur Upamahanagarpalika	2	Province No. 2	2044	2319	4363	1827	2355	4182	1847	2455	4302	1893	2303	4196	1888	2184	4072	9499	11616	21115
17	Dhanusha	Kamala Nagarpalika	2	Province No. 2	330	333	663	451	374	825	390	313	703	424	326	750	434	327	761	2029	1673	3702
17	Dhanusha	Laxmiana Gaunpalika	2	Province No. 2	306	287	593	327	280	607	307	258	565	295	272	567	265	204	469	1500	1301	2801
17	Dhanusha	Mithila Bihari Gaunpalika	2	Province No. 2	370	332	702	400	283	683	330	273	603	427	283	710	357	232	589	1884	1403	3287
17	Dhanusha	Mithila Nagarpalika	2	Province No. 2	514	565	1079	499	543	1042	530	535	1065	446	511	957	471	477	948	2460	2631	5091
17	Dhanusha	Mukhiyapatti Musahamiya Gaunp	2	Province No. 2	325	355	680	311	275	586	325	277	602	333	283	616	371	274	645	1665	1464	3129
17	Dhanusha	Nagarain Nagarpalika	2	Province No. 2	428	324	752	426	352	778	455	331	786	480	306	786	471	294	765	2260	1607	3867
17	Dhanusha	Sabalia Nagarpalika	2	Province No. 2	729	717	1446	729	712	1441	633	562	1195	691	537	1228	711	533	1244	3493	3061	6554
17	Dhanusha	Sahidnagar Nagarpalika	2	Province No. 2	919	1002	1921	903	849	1752	887	839	1726	858	717	1575	860	646	1506	4427	4053	8480
17	Dhanusha Total		2		10409	10450	20859	10033	9728	19761	9440	8956	18396	9264	8289	17553	9236	7844	17080	48382	45267	93649

Primary level total enrollment in all types of schools by district, Flash I, 2019-020

Dist_ Code	Dist_ Name	LL_ Name	Province_ Code	Province_ Name	Grade 1			Grade 2			Grade 3			Grade 4			Grade 5			Grade 1-5		
					Girls	Boys	Total	Girls	Boys	Total	Girls	Boys	Total	Girls	Boys	Total	Girls	Boys	Total	Girls	Boys	Total
18	Mahottari	Aurahi Nagarपालिका	2	Province No. 2	658	667	1325	665	613	1278	569	482	1051	516	393	909	442	384	826	2850	2639	5389
18	Mahottari	Baiwa Nagarपालिका	2	Province No. 2	1129	978	2107	711	621	1332	621	597	1218	621	516	1137	610	473	1083	3692	3185	6877
18	Mahottari	Baribas Nagarपालिका	2	Province No. 2	969	967	1936	1011	1028	2039	970	925	1895	854	835	1689	905	872	1777	4709	4627	9336
18	Mahottari	Bhangaha Nagarपालिका	2	Province No. 2	1160	1134	2294	947	763	1710	849	654	1503	685	520	1205	700	542	1242	4341	3613	7954
18	Mahottari	Ekdana Gaunपालिका	2	Province No. 2	805	879	1684	645	682	1327	494	566	1060	503	451	954	490	436	926	2937	3014	5951
18	Mahottari	Gaushala Nagarपालिका	2	Province No. 2	1419	1471	2890	1224	1290	2514	1207	1239	2446	937	895	1832	861	915	1776	5648	5810	11458
18	Mahottari	Jaleswor Nagarपालिका	2	Province No. 2	1137	1160	2297	1004	1154	2158	830	910	1740	819	839	1658	786	776	1562	4576	4839	9415
18	Mahottari	Loharpati Nagarपालिका	2	Province No. 2	787	676	1463	771	641	1412	637	583	1220	594	449	1043	625	462	1087	3414	2811	6225
18	Mahottari	Mahottari Gaunपालिका	2	Province No. 2	462	346	808	373	325	698	372	324	696	361	273	634	335	288	623	1903	1556	3459
18	Mahottari	Manra Sisawa Nagarपालिका	2	Province No. 2	942	868	1810	797	659	1456	707	606	1313	758	577	1335	675	487	1162	3879	3197	7076
18	Mahottari	Mathani Nagarपालिका	2	Province No. 2	712	511	1223	504	394	898	433	357	790	424	355	779	404	330	734	2477	1947	4424
18	Mahottari	Pipa Gaunपालिका	2	Province No. 2	587	524	1111	610	494	1104	492	483	975	442	401	843	494	370	864	2625	2272	4897
18	Mahottari	Rangopalpur Nagarपालिका	2	Province No. 2	808	792	1600	526	610	1136	661	605	1266	642	503	1145	566	392	958	3203	2902	6105
18	Mahottari	Samsi Gaunपालिका	2	Province No. 2	913	795	1708	978	891	1869	646	497	1143	463	406	869	415	296	711	3415	2885	6300
18	Mahottari	Sonama Gaunपालिका	2	Province No. 2	729	713	1442	761	699	1460	707	646	1353	736	579	1315	626	613	1239	3559	3250	6809
18	Mahottari Total		2		13217	12481	25698	11527	10864	22391	10195	9474	19669	9355	7992	17347	8934	7636	16570	53228	48447	101675
19	Sarlahi	Begmati Naganपालिका	2	Province No. 2	641	609	1250	611	536	1147	490	502	992	397	369	766	378	366	744	2517	2382	4899
19	Sarlahi	Balaha Nagarपालिका	2	Province No. 2	755	781	1536	690	667	1357	708	622	1330	602	551	1153	452	484	936	3207	3105	6312
19	Sarlahi	Barahathawa Nagarपालिका	2	Province No. 2	1401	1280	2681	1226	1126	2352	1077	989	2066	868	805	1673	855	734	1589	5427	4934	10361
19	Sarlahi	Basbariya Gaunपालिका	2	Province No. 2	493	409	902	568	428	996	340	249	589	458	341	799	275	217	492	2134	1644	3778
19	Sarlahi	Bishnu Gaunपालिका	2	Province No. 2	402	334	736	466	353	819	310	258	568	296	249	545	261	238	499	1735	1432	3167
19	Sarlahi	Brahmapuri Gaunपालिका	2	Province No. 2	608	520	1128	500	445	945	453	365	818	503	258	761	422	292	714	2486	1880	4366
19	Sarlahi	Chakraghatta Gaunपालिका	2	Province No. 2	378	334	712	362	354	716	346	269	615	426	331	757	365	348	713	1877	1636	3513
19	Sarlahi	Chandranagar Gaunपालिका	2	Province No. 2	452	380	832	447	395	842	382	247	629	280	158	438	335	211	546	1896	1391	3287
19	Sarlahi	Dhankaul Gaunपालिका	2	Province No. 2	457	335	792	360	323	683	276	194	470	222	124	346	185	124	309	1500	1100	2600
19	Sarlahi	Godaita Nagarपालिका	2	Province No. 2	1186	926	2112	998	888	1886	857	651	1508	828	688	1516	728	560	1288	4597	3713	8310
19	Sarlahi	Haripur Nagarपालिका	2	Province No. 2	657	590	1247	526	414	940	469	347	816	420	334	754	398	309	707	2470	1994	4464
19	Sarlahi	Haripurwa Nagarपालिका	2	Province No. 2	569	385	954	526	333	859	459	320	779	421	324	745	422	271	693	2397	1633	4030
19	Sarlahi	Harwan Nagarपालिका	2	Province No. 2	805	745	1550	713	779	1492	645	676	1321	612	688	1300	608	575	1183	3383	3463	6846
19	Sarlahi	Ishworpur Nagarपालिका	2	Province No. 2	1015	1014	2029	871	796	1667	888	742	1630	793	791	1584	824	701	1525	4391	4044	8435
19	Sarlahi	Kabilasi Nagarपालिका	2	Province No. 2	605	425	1030	761	555	1316	761	522	1263	716	482	1198	685	472	1157	3528	2456	5984
19	Sarlahi	Kaudena Gaunपालिका	2	Province No. 2	782	607	1389	559	374	933	503	340	843	449	340	789	356	240	596	2649	1901	4550
19	Sarlahi	Lalbandi Nagarपालिका	2	Province No. 2	918	982	1900	967	891	1858	769	888	1657	835	820	1655	727	840	1567	4216	4421	8637
19	Sarlahi	Malangawa Nagarपालिका	2	Province No. 2	826	809	1635	674	719	1393	756	788	1544	650	646	1296	667	712	1379	3573	3674	7247
19	Sarlahi	Parsa Gaunपालिका	2	Province No. 2	449	358	807	395	281	676	285	245	530	284	196	480	269	218	487	1682	1298	2980
19	Sarlahi	Ramnagar Gaunपालिका	2	Province No. 2	635	496	1131	605	499	1104	532	484	1016	433	394	827	428	361	789	2633	2234	4867
19	Sarlahi Total		2		14034	12319	26353	12825	11156	23981	11306	9698	21004	10493	8889	19382	9640	8273	17913	58298	50335	108633

Primary level total enrollment in all types of schools by district, Flash I_2019-020

Dist_ Code	Dist_ Name	LL_Name	Province Code	Province Name	Grade 1			Grade 2			Grade 3			Grade 4			Grade 5			Grade 1-5		
					Girls	Boys	Total	Girls	Boys	Total	Girls	Boys	Total	Girls	Boys	Total	Girls	Boys	Total	Girls	Boys	Total
32	Rautahat	Baudhimai Nagarpalika	2	Province No. 2	670	484	1154	565	429	994	460	338	798	477	441	918	457	359	816	2629	2051	4680
32	Rautahat	Bimdaban Nagarpalika	2	Province No. 2	732	682	1414	605	651	1256	679	711	1390	621	673	1294	570	611	1181	3207	3328	6535
32	Rautahat	Chandrapur Nagarpalika	2	Province No. 2	704	675	1379	683	569	1252	686	626	1312	772	675	1447	853	735	1588	3698	3280	6978
32	Rautahat	Debahi Gonahi Nagarpalika	2	Province No. 2	658	648	1306	570	523	1093	493	406	899	597	406	1003	448	449	897	2766	2432	5198
32	Rautahat	Durga Bhagwati Gaunpalika	2	Province No. 2	425	415	840	433	323	756	392	304	696	318	269	587	323	270	593	1891	1581	3472
32	Rautahat	Gadhimai Nagarpalika	2	Province No. 2	699	619	1318	731	773	1504	509	459	968	453	375	828	401	354	755	2793	2580	5373
32	Rautahat	Garuda Nagarpalika	2	Province No. 2	986	1206	2192	1165	1304	2469	1021	1117	2138	953	936	1889	934	1039	1973	5059	5602	10661
32	Rautahat	Gaur Nagarpalika	2	Province No. 2	678	714	1392	466	500	966	339	462	801	376	465	841	408	377	785	2267	2518	4785
32	Rautahat	Gujara Nagarpalika	2	Province No. 2	691	618	1309	751	632	1383	660	594	1254	568	611	1179	600	549	1149	3270	3004	6274
32	Rautahat	Ishanath Nagarpalika	2	Province No. 2	777	613	1390	624	555	1179	537	449	986	461	353	814	424	319	743	2823	2289	5112
32	Rautahat	Katahariya Nagarpalika	2	Province No. 2	558	541	1099	577	448	1025	584	406	990	526	377	903	530	381	911	2775	2153	4928
32	Rautahat	Madav Narayan Nagarpalika	2	Province No. 2	647	566	1213	752	623	1375	630	496	1126	688	654	1342	709	605	1314	3426	2944	6370
32	Rautahat	Maulepur Nagarpalika	2	Province No. 2	505	328	833	450	341	791	478	359	837	459	395	854	365	360	725	2257	1783	4040
32	Rautahat	Paroha Nagarpalika	2	Province No. 2	959	962	1921	858	869	1727	770	705	1475	698	618	1316	648	560	1208	3933	3714	7647
32	Rautahat	Phatuwa Bijaypur Nagarpalika	2	Province No. 2	364	354	718	389	352	741	503	365	868	458	334	792	439	304	743	2153	1709	3862
32	Rautahat	Rajdevi Nagarpalika	2	Province No. 2	758	681	1439	688	577	1265	585	450	1035	482	458	940	435	427	862	2948	2593	5541
32	Rautahat	Rajpur Nagarpalika	2	Province No. 2	846	954	1800	602	703	1305	440	368	808	438	329	767	371	353	724	2697	2707	5404
32	Rautahat	Yamunamai Gaunpalika	2	Province No. 2	305	271	576	404	320	724	453	387	840	400	316	716	359	300	659	1921	1594	3515
32	Rautahat Total		2		11962	11331	23293	11313	10492	21805	10219	9002	9745	8685	18430	9274	8352	17626	52513	47862	100375	
33	Bara	Adarsh Kotwal Gaunpalika	2	Province No. 2	421	350	771	414	393	807	399	236	635	308	217	525	329	233	562	1871	1429	3300
33	Bara	Baragadi Gaunpalika	2	Province No. 2	333	311	644	398	353	751	313	338	651	324	332	656	340	202	542	1708	1536	3244
33	Bara	Bishrampur Gaunpalika	2	Province No. 2	327	326	653	260	241	501	314	257	571	321	218	539	235	178	413	1457	1220	2677
33	Bara	Devital Gaunpalika	2	Province No. 2	322	271	593	252	228	480	350	277	627	258	189	447	237	178	415	1419	1143	2562
33	Bara	Jipur Simara Upamahanagarpalika	2	Province No. 2	1601	1700	3301	1674	1687	3361	1526	1657	3183	1571	1481	3052	1473	1414	2887	7845	7939	15784
33	Bara	Kalaya Upamahanagarpalika	2	Province No. 2	1766	1555	3321	1679	1364	3043	1740	1400	3140	1761	1436	3197	1778	1246	3024	8724	7001	15725
33	Bara	Karaiyamai Gaunpalika	2	Province No. 2	412	365	777	402	375	777	441	320	761	351	260	611	331	219	550	1937	1539	3476
33	Bara	Kolhabi Nagarpalika	2	Province No. 2	460	399	859	438	449	887	529	406	935	460	323	783	398	379	777	2285	1956	4241
33	Bara	Mahagedhimat Nagarpalika	2	Province No. 2	1044	911	1955	870	658	1528	882	622	1504	660	496	1156	650	445	1095	4106	3132	7238
33	Bara	Nigadh Nagarpalika	2	Province No. 2	517	538	1055	383	396	779	415	385	800	445	411	856	424	345	769	2184	2075	4259
33	Bara	Pacharauta Nagarpalika	2	Province No. 2	801	696	1497	580	495	1075	548	458	1006	543	416	959	485	415	900	2957	2480	5437
33	Bara	Parwanipur Gaunpalika	2	Province No. 2	233	205	438	236	253	489	282	276	558	235	243	478	254	271	525	1240	1248	2488
33	Bara	Pheta Gaunpalika	2	Province No. 2	608	492	1100	542	396	938	460	346	806	502	312	814	444	300	744	2556	1846	4402
33	Bara	Prasauni Gaunpalika	2	Province No. 2	263	253	516	214	238	452	352	256	608	439	302	741	403	323	726	1671	1372	3043
33	Bara	Simoungadh Nagarpalika	2	Province No. 2	928	752	1680	802	675	1477	735	598	1333	752	601	1353	680	495	1175	3897	3121	7018
33	Bara	Subarna Gaunpalika	2	Province No. 2	686	636	1322	677	634	1311	604	519	1123	538	459	997	639	544	1183	3144	2792	5936
33	Bara Total		2		10722	9760	20482	9821	8835	18656	9890	8351	18241	9468	7696	17164	9100	7187	16287	49001	41829	90830

Primary level total enrollment in all types of schools by district, Flash I, 2019-20

Dist. Code	Dist. Name	LL_Name	Province Code	Province Name	Grade 1			Grade 2			Grade 3			Grade 4			Grade 5			Grade 1-5		
					Girls	Boys	Total	Girls	Boys	Total	Girls	Boys	Total	Girls	Boys	Total	Girls	Boys	Total	Girls	Boys	Total
34	Parsa	Bahudarmai Nagarpalika	2	Province No. 2	439	399	838	375	298	673	393	318	711	461	272	733	445	358	803	2113	1645	3758
34	Parsa	Bindbasini Gaunpalika	2	Province No. 2	392	296	688	324	235	559	267	212	479	208	163	371	290	180	470	1481	1086	2567
34	Parsa	Birgunj Mahanagarpalika	2	Province No. 2	3131	3106	6237	3041	2945	5986	2896	2646	5542	2764	2625	5389	2666	2555	5221	14498	13877	28375
34	Parsa	Chhipatharmai Gaunpalika	2	Province No. 2	360	413	773	396	375	771	309	352	661	267	207	474	292	202	494	1624	1549	3173
34	Parsa	Dhobini Gaunpalika	2	Province No. 2	354	208	562	260	214	474	349	181	530	291	141	432	275	154	429	1529	898	2427
34	Parsa	Jaganathpur Gaunpalika	2	Province No. 2	664	591	1255	532	519	1051	516	388	904	369	327	696	377	262	639	2458	2087	4545
34	Parsa	Jira Bhawani Gaunpalika	2	Province No. 2	340	256	596	263	214	477	258	185	443	204	158	362	249	177	426	1314	990	2304
34	Parsa	Kailkamai Gaunpalika	2	Province No. 2	373	318	691	358	279	637	351	209	560	251	216	467	335	262	597	1668	1284	2952
34	Parsa	Pakahamainpur Gaunpalika	2	Province No. 2	284	229	513	316	229	545	282	234	516	302	176	478	246	153	399	1430	1021	2451
34	Parsa	Parsagadi Nagarpalika	2	Province No. 2	696	667	1363	602	556	1158	650	528	1178	501	426	927	509	457	966	2958	2634	5592
34	Parsa	Patenwasugauli Gaunpalika	2	Province No. 2	512	504	1016	494	415	909	381	367	748	334	302	636	312	268	580	2033	1856	3889
34	Parsa	Pokhanya Nagarpalika	2	Province No. 2	683	562	1245	510	408	918	459	356	815	436	258	694	395	244	639	2483	1828	4311
34	Parsa	Sakhuwa Prasauni Gaunpalika	2	Province No. 2	600	467	1067	612	494	1106	650	540	1190	510	383	893	614	461	1075	2986	2345	5331
34	Parsa	Thori Gaunpalika	2	Province No. 2	164	153	317	163	131	294	149	132	281	198	194	392	169	169	338	843	779	1622
34	Parsa Total		2		8992	8169	17161	8246	7312	15558	7910	6648	14558	7096	5848	12944	7174	5902	13076	39418	33879	73297
20	Sindhuli	Dudhuli Nagarpalika	3	Bagmati	1154	1186	2340	975	898	1873	881	764	1645	800	823	1623	815	789	1604	4625	4460	9085
20	Sindhuli	Ghanglekh Gaunpalika	3	Bagmati	294	313	607	177	173	350	186	190	376	188	187	375	176	175	351	1021	1038	2059
20	Sindhuli	Golanjor Gaunpalika	3	Bagmati	366	436	802	261	279	540	248	270	518	267	241	508	250	237	487	1392	1463	2855
20	Sindhuli	Hariharpurgadi Gaunpalika	3	Bagmati	561	578	1139	449	408	857	439	426	865	430	409	839	441	349	790	2320	2170	4490
20	Sindhuli	Kamalamai Nagarpalika	3	Bagmati	964	978	1942	835	962	1797	880	906	1786	805	915	1720	821	970	1791	4305	4731	9036
20	Sindhuli	Marin Gaunpalika	3	Bagmati	580	577	1157	477	459	936	411	420	831	358	425	783	367	402	769	2193	2283	4476
20	Sindhuli	Phikkal Gaunpalika	3	Bagmati	379	414	793	310	254	564	291	307	598	308	253	561	278	279	557	1566	1507	3073
20	Sindhuli	Sunkoshi Gaunpalika	3	Bagmati	350	402	752	220	224	444	203	234	437	206	213	419	236	225	461	1215	1298	2513
20	Sindhuli	Tinpatan Gaunpalika	3	Bagmati	597	640	1237	534	502	1036	499	506	1005	489	510	999	490	482	972	2609	2640	5249
20	Sindhuli Total		3		5245	5524	10769	4238	4159	8397	4038	4023	8061	3851	3976	7827	3874	3908	7782	21246	21590	42836
21	Ramechhap	Doramba Gaunpalika	3	Bagmati	197	188	385	138	157	295	194	158	352	178	165	343	165	192	357	872	860	1732
21	Ramechhap	Gokulganga Gaunpalika	3	Bagmati	249	200	449	174	148	322	173	163	336	191	171	362	174	177	351	961	859	1820
21	Ramechhap	Khadadevi Gaunpalika	3	Bagmati	225	178	403	186	161	347	186	184	370	209	215	424	207	184	391	1013	922	1935
21	Ramechhap	Likhu Gaunpalika	3	Bagmati	265	227	492	221	208	429	227	220	447	244	217	461	234	223	457	1191	1095	2286
21	Ramechhap	Manthali Nagarpalika	3	Bagmati	430	507	937	426	404	830	428	386	814	455	417	872	498	455	953	2237	2169	4406
21	Ramechhap	Ramechhap Nagarpalika	3	Bagmati	282	281	563	253	271	524	240	267	507	251	248	499	283	278	561	1309	1345	2654
21	Ramechhap	Sunapati Gaunpalika	3	Bagmati	177	162	339	143	99	242	149	131	280	132	128	260	157	151	308	758	671	1429
21	Ramechhap	Umakunda Gaunpalika	3	Bagmati	247	218	465	174	144	318	177	193	370	210	169	379	175	208	383	983	932	1915
21	Ramechhap Total		3		2072	1961	4033	1715	1592	3307	1774	1702	3476	1870	1730	3600	1893	1868	3761	9324	8853	18177

Primary level total enrollment in all types of schools by district, Flash I, 2019-020

Dist_ Code	Dist_ Name	LL_ Name	Province_ Code	Province_ Name	Grade 1			Grade 2			Grade 3			Grade 4			Grade 5			Grade 1-5		
					Girls	Boys	Total	Girls	Boys	Total	Girls	Boys	Total	Girls	Boys	Total	Girls	Boys	Total	Girls	Boys	Total
22	Dolakha	Baiteshwor Gaunpalika	3	Begmati	215	192	407	172	166	338	151	177	328	175	150	325	152	185	337	865	870	1735
22	Dolakha	Bhimeshwor Nagarpalika	3	Begmati	391	407	798	322	374	696	268	339	607	308	289	597	332	327	659	1621	1736	3357
22	Dolakha	Bigu Gaunpalika	3	Begmati	268	226	494	198	158	356	197	178	375	212	175	387	201	200	401	1076	937	2013
22	Dolakha	Gaunshankar Gaunpalika	3	Begmati	240	212	452	184	147	331	182	160	342	198	176	374	166	172	338	970	867	1837
22	Dolakha	Jiri Nagarpalika	3	Begmati	193	224	417	140	171	311	152	153	305	165	152	317	141	172	313	791	872	1663
22	Dolakha	Kalinchok Gaunpalika	3	Begmati	301	323	624	245	225	470	256	242	498	281	235	516	256	243	499	1339	1268	2607
22	Dolakha	Melung Gaunpalika	3	Begmati	245	230	475	173	175	348	176	128	304	196	133	329	184	165	349	974	831	1805
22	Dolakha	Sailing Gaunpalika	3	Begmati	159	149	308	140	132	272	179	135	314	132	137	269	171	135	306	781	688	1469
22	Dolakha	Tamakoshi Gaunpalika	3	Begmati	193	245	438	175	153	328	194	194	388	163	147	310	157	145	302	882	884	1766
22	Dolakha Total		3		2205	2208	4413	1749	1701	3450	1755	1706	3461	1830	1594	3424	1760	1744	3504	9299	8953	18252
23	Sindhupalchok	Balefi Gaunpalika	3	Begmati	195	196	391	184	189	373	154	190	344	171	197	368	170	171	341	874	943	1817
23	Sindhupalchok	Barhabise Nagarpalika	3	Begmati	296	317	613	275	278	553	278	328	606	288	277	565	261	267	528	1398	1467	2865
23	Sindhupalchok	Bhotekoshi Gaunpalika	3	Begmati	165	142	307	140	116	256	131	120	251	135	124	259	119	106	225	690	608	1298
23	Sindhupalchok	Chautara Sangachokgadhi Naga	3	Begmati	525	579	1104	408	409	817	445	418	863	492	497	989	437	415	852	2307	2318	4625
23	Sindhupalchok	Helambu Gaunpalika	3	Begmati	260	284	544	198	204	402	241	222	463	209	213	422	201	192	393	1109	1115	2224
23	Sindhupalchok	Indrawoti Gaunpalika	3	Begmati	332	297	629	291	248	539	290	233	523	322	254	576	263	279	542	1498	1311	2809
23	Sindhupalchok	Jugal Gaunpalika	3	Begmati	463	431	894	357	301	658	317	289	606	301	333	634	318	256	574	1756	1610	3366
23	Sindhupalchok	Lisankhu Pakhar Gaunpalika	3	Begmati	104	115	219	72	77	149	70	60	130	80	74	154	67	65	132	393	391	784
23	Sindhupalchok	Melamchi Nagarpalika	3	Begmati	694	589	1283	470	491	961	501	448	949	505	444	949	482	440	922	2652	2412	5064
23	Sindhupalchok	Panchpokhari Thangpal Gaunpal	3	Begmati	292	318	610	285	296	581	286	253	539	263	240	503	237	222	459	1363	1329	2692
23	Sindhupalchok	Sunkoshi Gaunpalika	3	Begmati	157	165	322	152	147	299	154	148	302	141	156	297	154	166	320	758	782	1540
23	Sindhupalchok	Tripurasundari Gaunpalika	3	Begmati	112	118	230	102	116	218	107	113	220	122	106	228	100	91	191	543	544	1087
23	Sindhupalchok Total		3		3595	3551	7146	2934	2872	5806	2974	2822	5796	3029	2915	5944	2809	2670	5479	15341	14830	30171
24	Kavrepalanchok	Banepa Nagarpalika	3	Begmati	731	918	1649	784	866	1650	722	823	1545	736	929	1665	754	925	1679	3727	4461	8188
24	Kavrepalanchok	Bethanchowk Gaunpalika	3	Begmati	140	160	300	151	130	281	175	135	310	143	136	279	149	144	293	758	705	1463
24	Kavrepalanchok	Bhumlu Gaunpalika	3	Begmati	170	161	331	121	131	252	134	119	253	127	103	230	138	104	242	690	618	1308
24	Kavrepalanchok	Chaurideurali Gaunpalika	3	Begmati	155	130	285	103	122	225	108	116	224	135	111	246	133	125	258	634	604	1238
24	Kavrepalanchok	Dhulikhel Nagarpalika	3	Begmati	309	353	662	301	332	633	260	338	598	267	306	573	272	310	582	1409	1639	3048
24	Kavrepalanchok	Khanikhola Gaunpalika	3	Begmati	343	296	639	174	203	377	230	185	415	238	224	462	238	219	457	1223	1127	2350
24	Kavrepalanchok	Mahabharat Gaunpalika	3	Begmati	380	350	730	293	278	571	295	280	575	292	323	615	315	297	612	1575	1528	3103
24	Kavrepalanchok	Mandandepur Nagarpalika	3	Begmati	298	293	591	264	297	561	267	300	567	258	249	507	254	277	531	1341	1416	2757
24	Kavrepalanchok	Namobuddha Nagarpalika	3	Begmati	277	275	552	270	265	535	288	237	525	253	236	489	220	222	442	1308	1235	2543
24	Kavrepalanchok	Panaufi Nagarpalika	3	Begmati	448	522	970	431	450	881	401	491	892	519	507	1026	446	501	947	2245	2471	4716
24	Kavrepalanchok	Panchkhal Nagarpalika	3	Begmati	239	269	508	243	228	471	241	250	491	249	273	522	247	279	526	1219	1299	2518
24	Kavrepalanchok	Roshi Gaunpalika	3	Begmati	357	283	640	268	224	492	276	240	516	292	238	530	325	236	561	1518	1221	2739
24	Kavrepalanchok	Temal Gaunpalika	3	Begmati	157	154	311	123	127	250	125	145	270	139	122	261	137	131	268	681	679	1360
24	Kavrepalanchok Total		3		4004	4164	8168	3526	3653	7179	3522	3659	7181	3648	3757	7405	3628	3770	7398	18328	19003	37331

Primary level total enrollment in all types of schools by district, Flash I, 2019-020

Dist. Code	Dist. Name	LL Name	Province Code	Province Name	Grade 1			Grade 2			Grade 3			Grade 4			Grade 5			Grade 1-5		
					Girls	Boys	Total	Girls	Boys	Total	Girls	Boys	Total	Girls	Boys	Total	Girls	Boys	Total	Girls	Boys	Total
25	Lalitpur	Begmati Gaunpalika	3	Begmati	160	186	346	148	162	310	158	189	347	174	172	346	168	148	316	808	857	1665
25	Lalitpur	Godawari Nagarpalika	3	Begmati	948	1110	2058	902	1064	1966	998	1183	2181	1006	1063	2069	981	1035	2016	4835	5455	10290
25	Lalitpur	Koniyosom Gaunpalika	3	Begmati	113	104	217	111	96	207	92	99	191	105	94	199	91	94	185	512	487	999
25	Lalitpur	Lalitpur Mahanagarpalika	3	Begmati	2922	3249	6171	2983	3479	6462	2940	3378	6318	3004	3545	6549	3008	3490	6498	14857	17141	31998
25	Lalitpur	Mahalaxmi Nagarpalika	3	Begmati	859	883	1742	876	1043	1919	824	1089	1913	832	1012	1844	884	1001	1885	4275	5028	9303
25	Lalitpur	Mahanakal Gaunpalika	3	Begmati	90	92	182	66	74	140	85	78	163	74	79	153	72	87	159	387	410	797
25	Lalitpur Total		3		5092	5624	10716	5086	5918	11004	5097	6016	11113	5195	5965	11160	5204	5855	11059	25674	29378	55052
26	Bhaktapur	Bhaktapur Nagarpalika	3	Begmati	981	1123	2104	1081	1285	2366	1134	1316	2450	1058	1372	2430	1078	1237	2315	5332	6333	11665
26	Bhaktapur	Chagunaryan Nagarpalika	3	Begmati	444	496	940	415	491	906	413	463	876	407	430	837	403	421	824	2082	2301	4383
26	Bhaktapur	Madhapur Thini Nagarpalika	3	Begmati	825	1061	1886	912	1078	1990	880	1060	1940	893	1019	1912	833	959	1792	4343	5177	9520
26	Bhaktapur	Suryabinayak Nagarpalika	3	Begmati	1036	1314	2350	825	1012	1837	895	1029	1924	757	925	1682	711	804	1515	4224	5084	9308
26	Bhaktapur Total		3		3286	3994	7280	3233	3866	7099	3322	3868	7190	3115	3746	6861	3025	3421	6446	15981	18895	34876
27	Kathmandu	Budhanilkantha Nagarpalika	3	Begmati	1609	1946	3555	1564	1934	3498	1564	2019	3583	1572	1830	3402	1582	1902	3484	7891	9631	17522
27	Kathmandu	Chandragiri Nagarpalika	3	Begmati	1316	1547	2863	1089	1340	2429	1241	1404	2645	1158	1377	2535	1115	1259	2374	5919	6927	12846
27	Kathmandu	Dakshinkali Nagarpalika	3	Begmati	243	394	637	202	320	522	253	282	535	255	328	583	255	282	537	1208	1606	2814
27	Kathmandu	Gokarneshwor Nagarpalika	3	Begmati	1743	2050	3793	1722	2015	3737	1778	2091	3869	1677	2002	3679	1587	1774	3361	8507	9932	18439
27	Kathmandu	Kageshwori Manahara Nagarpali 3	3	Begmati	1314	1387	2701	1191	1346	2537	1171	1351	2522	1230	1349	2579	1135	1327	2462	6041	6760	12801
27	Kathmandu	Kathmandu Mahanagarpalika	3	Begmati	8277	10014	18291	8189	10128	18317	8402	10091	18493	8153	9977	18130	8229	9991	18220	41250	50201	91451
27	Kathmandu	Kirtipur Nagarpalika	3	Begmati	502	664	1166	572	706	1278	529	711	1240	575	797	1372	603	798	1401	2781	3676	6457
27	Kathmandu	Nagarjun Nagarpalika	3	Begmati	918	1128	2046	852	1015	1867	875	1073	1948	854	940	1794	881	924	1805	4380	5080	9460
27	Kathmandu	Shankharapur Nagarpalika	3	Begmati	294	358	652	231	277	508	233	284	517	259	249	508	256	252	508	1273	1420	2693
27	Kathmandu	Tarkeshwor Nagarpalika	3	Begmati	1364	1555	2919	1295	1620	2915	1217	1474	2691	1258	1389	2647	1152	1332	2484	6286	7370	13656
27	Kathmandu	Tokha Nagarpalika	3	Begmati	1337	1552	2889	1128	1538	2666	1355	1532	2887	1240	1462	2702	1229	1464	2693	6289	7548	13837
27	Kathmandu Total		3		18917	22595	41512	18035	22239	40274	18618	22312	40930	18231	21700	39931	18024	21305	39329	91825	110151	201976
28	Nuwakot	Belkotgadhi Nagarpalika	3	Begmati	441	419	860	416	418	834	447	419	866	456	387	843	412	427	839	2172	2070	4242
28	Nuwakot	Bidur Nagarpalika	3	Begmati	611	687	1298	658	617	1275	646	651	1297	663	673	1336	608	675	1283	3186	3303	6489
28	Nuwakot	Dupcheshwar Gaunpalika	3	Begmati	520	478	998	347	381	728	339	342	681	333	245	578	280	263	543	1819	1709	3528
28	Nuwakot	Kakani Gaunpalika	3	Begmati	359	310	669	278	246	524	245	271	516	305	233	538	268	255	523	1455	1315	2770
28	Nuwakot	Kispang Gaunpalika	3	Begmati	111	91	202	87	92	179	99	104	203	117	72	189	101	99	200	515	458	973
28	Nuwakot	Likhu Gaunpalika	3	Begmati	181	192	373	162	189	351	175	160	335	201	196	397	163	153	316	882	890	1772
28	Nuwakot	Meghang Gaunpalika	3	Begmati	137	152	289	170	153	323	173	142	315	187	153	340	145	138	283	812	738	1550
28	Nuwakot	Panchakanya Gaunpalika	3	Begmati	177	156	333	145	130	275	148	117	265	141	131	272	101	107	208	712	641	1353
28	Nuwakot	Shivapuri Gaunpalika	3	Begmati	256	220	476	213	172	385	185	194	379	205	194	399	183	201	384	1042	981	2023
28	Nuwakot	Suryagadhi Gaunpalika	3	Begmati	282	271	553	276	230	506	250	189	439	239	179	418	210	171	381	1257	1040	2297
28	Nuwakot	Tadi Gaunpalika	3	Begmati	340	302	642	274	226	500	242	206	448	208	201	409	187	200	387	1251	1135	2386
28	Nuwakot	Tarkeshwar Gaunpalika	3	Begmati	172	188	360	148	129	277	152	117	269	137	124	261	134	149	283	743	707	1450
28	Nuwakot Total		3		3587	3466	7053	3174	2983	6157	3101	2912	6013	3192	2788	5980	2792	2838	5630	15846	14987	30833

Primary level total enrollment in all types of schools by district, Flash I, 2019-2020

Dist_ Code	Dist_ Name	LL_ Name	Province_ Code	Province_ Name	Grade 1			Grade 2			Grade 3			Grade 4			Grade 5			Grade 1-5		
					Girls	Boys	Total	Girls	Boys	Total	Girls	Boys	Total	Girls	Boys	Total	Girls	Boys	Total	Girls	Boys	Total
29	Rasuwa	Gosakunda Gaunpalika	3	Bagmati	109	86	195	83	74	157	79	81	160	61	59	120	57	83	140	389	383	772
29	Rasuwa	Kailika Gaunpalika	3	Bagmati	113	109	222	90	108	198	116	120	236	88	110	198	109	108	217	516	565	1071
29	Rasuwa	Naukunda Gaunpalika	3	Bagmati	192	186	378	174	159	333	147	139	286	173	149	322	151	149	300	837	782	1619
29	Rasuwa	Parbatkunda Gaunpalika	3	Bagmati	87	117	204	54	47	101	52	50	102	38	42	80	30	31	61	261	287	548
29	Rasuwa	Uttargaya Gaunpalika	3	Bagmati	109	98	207	84	78	162	69	72	141	66	80	146	62	53	115	390	381	771
29	Rasuwa Total		3		610	596	1206	485	466	951	463	462	925	426	440	866	409	424	833	2393	2388	4781
30	Dhading	Benighat Rorang Gaunpalika	3	Bagmati	676	726	1402	501	596	1097	520	466	986	424	451	875	372	350	722	2493	2589	5082
30	Dhading	Dhumbesi Nagarpalika	3	Bagmati	301	292	593	276	308	584	285	309	594	278	271	549	230	257	487	1370	1437	2807
30	Dhading	Gajuri Gaunpalika	3	Bagmati	375	454	829	329	345	674	356	305	661	295	332	627	327	286	613	1682	1722	3404
30	Dhading	Galchi Gaunpalika	3	Bagmati	367	413	780	278	301	579	313	302	615	276	305	581	300	307	607	1534	1628	3162
30	Dhading	Gangjamuna Gaunpalika	3	Bagmati	208	209	417	151	179	330	164	186	350	189	187	376	183	191	374	895	952	1847
30	Dhading	Jwalamukhi Gaunpalika	3	Bagmati	230	264	494	225	212	437	245	217	462	236	207	443	229	232	461	1165	1132	2297
30	Dhading	Khaniyabash Gaunpalika	3	Bagmati	106	119	225	119	102	221	141	117	258	132	132	264	133	125	258	631	595	1226
30	Dhading	Netrawati Gaunpalika	3	Bagmati	96	110	206	88	92	180	91	90	181	83	85	168	118	104	222	476	481	957
30	Dhading	Nilkantha Nagarpalika	3	Bagmati	578	556	1134	517	482	999	595	524	1119	571	491	1062	567	538	1105	2828	2591	5419
30	Dhading	Rubi Valley Gaunpalika	3	Bagmati	171	133	304	147	124	271	130	118	248	117	138	255	111	107	218	676	620	1296
30	Dhading	Siddhalek Gaunpalika	3	Bagmati	210	171	381	169	186	355	165	198	363	176	188	364	167	208	375	887	951	1838
30	Dhading	Thakre Gaunpalika	3	Bagmati	327	348	675	280	296	576	290	286	576	317	297	614	292	310	602	1506	1537	3043
30	Dhading	Tripurasundari Gaunpalika	3	Bagmati	213	262	475	208	246	454	183	214	397	225	258	483	225	230	455	1054	1210	2264
30	Dhading Total		3		3858	4057	7915	3288	3469	6757	3478	3332	6810	3319	3342	6661	3254	3245	6499	17197	17445	34642
31	Makwanpur	Begmati Gaunpalika	3	Begmati	566	579	1145	472	430	902	420	394	814	486	402	888	423	430	853	2367	2235	4602
31	Makwanpur	Bakaiya Gaunpalika	3	Begmati	778	842	1620	710	579	1289	663	606	1269	661	580	1241	549	577	1126	3361	3184	6545
31	Makwanpur	Bhimphedi Gaunpalika	3	Begmati	225	257	482	199	214	413	205	223	428	226	236	462	232	191	423	1087	1121	2208
31	Makwanpur	Helauda Upamahaganarpalika	3	Begmati	1383	1526	2909	1399	1569	2968	1519	1623	3142	1404	1573	2977	1472	1539	3011	7177	7830	15007
31	Makwanpur	Indrasrowar Gaunpalika	3	Begmati	180	173	353	146	140	286	141	105	246	148	122	270	121	128	249	736	668	1404
31	Makwanpur	Kailash Gaunpalika	3	Begmati	467	536	1003	429	433	862	443	402	845	379	351	730	331	276	607	2049	1998	4047
31	Makwanpur	Makawanpurgadi Gaunpalika	3	Begmati	316	372	688	267	327	594	286	279	565	323	276	599	279	270	549	1471	1524	2995
31	Makwanpur	Manahari Gaunpalika	3	Begmati	522	519	1041	516	545	1061	493	480	973	513	577	1090	537	520	1057	2581	2641	5222
31	Makwanpur	Raksirang Gaunpalika	3	Begmati	570	666	1236	444	496	940	441	467	908	423	383	806	375	340	715	2253	2352	4605
31	Makwanpur	Thaha Nagarpalika	3	Begmati	397	380	777	307	290	597	403	315	718	346	349	695	339	353	692	1792	1687	3479
31	Makwanpur Total		3		5404	5950	11254	4889	5023	9912	5014	4894	9908	4909	4849	9758	4658	4624	9282	24874	25240	50114
35	Chitawan	Bhatpur Mahanagarpalika	3	Begmati	3232	4004	7236	3241	4081	7322	3481	3998	7479	3424	3790	7214	3333	3930	7263	16711	19803	36514
35	Chitawan	Ichohiyakamana Gaunpalika	3	Begmati	478	506	984	446	439	885	386	417	803	378	407	785	299	295	594	1987	2064	4051
35	Chitawan	Kailika Nagarpalika	3	Begmati	587	658	1245	532	675	1207	589	618	1207	529	648	1177	511	584	1095	2748	3183	5931
35	Chitawan	Khairahani Nagarpalika	3	Begmati	436	497	933	413	415	828	431	478	909	400	378	778	369	398	767	2049	2166	4215
35	Chitawan	Madhi Nagarpalika	3	Begmati	822	914	1736	796	852	1648	780	910	1636	757	829	1586	675	734	1409	3880	4239	8089
35	Chitawan	Rapti Nagarpalika	3	Begmati	774	961	1735	830	978	1808	846	990	1836	816	948	1764	715	927	1642	2749	4804	8785
35	Chitawan	Rainangar Nagarpalika	3	Begmati	625	698	1323	561	664	1225	561	596	1157	540	580	1120	462	500	962	2491	3038	5787
35	Chitawan Total		3		6954	8238	15192	6819	8104	14923	7074	8007	15081	6844	7580	14424	6364	7368	13732	34055	39297	73352

Primary level total enrollment in all types of schools by district, Flash I, 2019-020

Dist. Code	Dist. Name	LL_Name	Province Code	Province Name	Grade 1			Grade 2			Grade 3			Grade 4			Grade 5			Grade 1-5		
					Girls	Boys	Total	Girls	Boys	Total	Girls	Boys	Total	Girls	Boys	Total	Girls	Boys	Total	Girls	Boys	Total
36	Gorkha	Aarughat Gaunpalika	4	Gandaki Province	240	243	483	186	247	433	234	228	462	289	297	586	279	261	540	1228	1276	2504
36	Gorkha	Ajirkot Gaunpalika	4	Gandaki Province	144	151	295	131	149	280	174	141	315	136	156	292	161	155	316	746	752	1498
36	Gorkha	Bhimsen Gaunpalika	4	Gandaki Province	205	190	395	172	161	333	185	184	369	198	187	385	208	198	406	968	920	1888
36	Gorkha	Chum Nubri Gaunpalika	4	Gandaki Province	119	131	250	82	58	140	79	64	143	74	71	145	65	41	106	419	365	784
36	Gorkha	Dharche Gaunpalika	4	Gandaki Province	225	201	426	191	184	375	220	166	386	206	223	429	197	166	363	1039	940	1979
36	Gorkha	Gandaki Gaunpalika	4	Gandaki Province	278	252	530	198	213	411	215	256	471	244	248	492	237	225	462	1172	1194	2366
36	Gorkha	Gorkha Nagarpalika	4	Gandaki Province	662	784	1446	605	676	1281	681	699	1380	529	731	1260	589	642	1231	3066	3532	6598
36	Gorkha	Palungtar Nagarpalika	4	Gandaki Province	340	388	728	342	359	701	378	396	774	413	405	818	355	406	761	1828	1954	3782
36	Gorkha	Sahid Laxhan Gaunpalika	4	Gandaki Province	220	222	442	204	208	412	188	230	418	174	194	368	176	215	391	962	1069	2031
36	Gorkha	Siranchok Gaunpalika	4	Gandaki Province	212	206	418	195	200	395	186	232	418	199	164	363	187	167	354	979	969	1948
36	Gorkha	Sulikot Gaunpalika	4	Gandaki Province	268	295	563	217	276	493	291	300	591	309	320	629	329	298	627	1414	1489	2903
36	Gorkha Total		4		2913	3063	5976	2523	2731	5254	2831	2896	5727	2771	2996	5767	2783	2774	5557	13821	14460	28281
37	Lamjung	Besishahar Nagarpalika	4	Gandaki Province	359	422	781	383	438	821	416	485	901	424	383	807	433	445	878	2015	2173	4188
37	Lamjung	Dordi Gaunpalika	4	Gandaki Province	167	153	320	141	129	270	149	119	268	146	164	310	173	174	347	776	739	1515
37	Lamjung	Dudhpokhari Gaunpalika	4	Gandaki Province	79	80	159	77	52	129	70	62	132	81	68	149	73	69	142	380	331	711
37	Lamjung	Kwholesothar Gaunpalika	4	Gandaki Province	92	74	166	73	67	140	99	82	181	109	93	202	108	105	213	481	421	902
37	Lamjung	MadhyaNepal Nagarpalika	4	Gandaki Province	240	292	532	241	251	492	273	268	541	251	281	532	266	284	550	1271	1376	2647
37	Lamjung	Marsyangdi Gaunpalika	4	Gandaki Province	183	190	373	174	162	336	150	173	323	202	190	392	185	173	358	894	888	1782
37	Lamjung	Raines Nagarpalika	4	Gandaki Province	215	212	427	181	157	338	188	172	360	162	177	339	175	187	362	921	905	1826
37	Lamjung	Sundarbazar Nagarpalika	4	Gandaki Province	309	343	652	344	358	702	306	379	685	291	363	654	335	290	625	1585	1733	3318
37	Lamjung Total		4		1644	1766	3410	1614	1614	3228	1651	1740	3391	1666	1719	3385	1748	1727	3475	8323	8566	16889
38	Tanahu	Abukhaireni Gaunpalika	4	Gandaki Province	290	363	653	313	334	647	334	379	713	352	335	687	333	376	709	1622	1787	3409
38	Tanahu	Bandipur Gaunpalika	4	Gandaki Province	217	250	467	242	227	469	224	241	465	221	262	483	228	253	481	1132	1233	2365
38	Tanahu	Bhanu Nagarpalika	4	Gandaki Province	324	322	646	352	289	641	309	274	583	295	311	606	316	271	587	1596	1467	3063
38	Tanahu	Bhimed Nagarpalika	4	Gandaki Province	226	223	449	214	215	429	209	199	408	215	194	409	200	213	413	1064	1044	2108
38	Tanahu	Byas Nagarpalika	4	Gandaki Province	949	1086	2035	848	964	1812	856	958	1814	818	924	1742	896	919	1815	4367	4851	9218
38	Tanahu	Devghat Gaunpalika	4	Gandaki Province	180	227	407	174	154	328	139	180	319	180	178	358	178	171	349	851	910	1761
38	Tanahu	Ghiing Gaunpalika	4	Gandaki Province	179	215	394	161	176	337	141	161	302	142	129	271	162	158	320	785	839	1624
38	Tanahu	Myagde Gaunpalika	4	Gandaki Province	193	160	353	203	153	356	153	161	314	145	155	300	154	157	311	848	786	1634
38	Tanahu	Rhishing Gaunpalika	4	Gandaki Province	260	213	473	193	177	370	216	184	400	188	190	378	213	185	398	1070	949	2019
38	Tanahu	Shuklagandaki Nagarpalika	4	Gandaki Province	588	647	1235	553	585	1138	557	623	1180	585	639	1224	608	640	1248	2891	3134	6025
38	Tanahu Total		4		3406	3706	7112	3253	3274	6527	3138	3360	6498	3141	3317	6458	3288	3343	6631	16226	17000	33226

Primary level total enrollment in all types of schools by district, Flash I_2019-020

Dist_ Code	Dist_ Name	LL_ Name	Province_ Code	Province_ Name	Grade 1			Grade 2			Grade 3			Grade 4			Grade 5			Grade 1-5		
					Girls	Boys	Total	Girls	Boys	Total	Girls	Boys	Total	Girls	Boys	Total	Girls	Boys	Total	Girls	Boys	Total
39	Syangja	Aandikhola Gaunpalika	4	Gandaki Province	117	108	225	93	128	221	102	106	208	93	126	219	122	99	221	527	567	1094
39	Syangja	Ajunchaupari Gaunpalika	4	Gandaki Province	152	173	325	128	149	277	119	108	227	133	117	250	140	134	274	672	681	1353
39	Syangja	Bhirkot Nagarpalika	4	Gandaki Province	308	310	618	214	257	471	238	279	517	235	260	495	234	264	498	1229	1370	2599
39	Syangja	Birawa Gaunpalika	4	Gandaki Province	111	127	238	108	100	208	103	125	228	117	100	217	123	130	253	562	582	1144
39	Syangja	Chapakot Nagarpalika	4	Gandaki Province	227	288	515	235	240	475	188	220	408	244	241	485	217	206	423	1111	1195	2306
39	Syangja	Galyang Nagarpalika	4	Gandaki Province	297	376	673	308	367	675	282	280	562	280	306	586	288	342	630	1455	1671	3126
39	Syangja	Harinas Gaunpalika	4	Gandaki Province	89	98	187	120	96	216	128	109	237	114	106	220	109	115	224	560	524	1084
39	Syangja	Kaigandagi Gaunpalika	4	Gandaki Province	162	171	333	159	173	332	167	164	331	160	162	322	148	185	333	796	855	1651
39	Syangja	Phedikhola Gaunpalika	4	Gandaki Province	100	117	217	109	136	245	115	112	227	113	122	235	111	106	217	548	593	1141
39	Syangja	Putalibazar Nagarpalika	4	Gandaki Province	395	507	902	376	406	782	394	465	859	371	449	820	391	425	816	1927	2252	4179
39	Syangja	Waling Nagarpalika	4	Gandaki Province	545	670	1215	503	616	1119	512	588	1100	515	539	1054	469	519	988	2544	2932	5476
39	Syangja Total		4		2503	2945	5448	2353	2668	5021	2348	2556	4904	2375	2528	4903	2352	2525	4877	11931	13222	25153
40	Kaski	Annapurna Gaunpalika	4	Gandaki Province	225	266	491	215	239	454	211	258	469	202	235	437	207	228	435	1060	1226	2286
40	Kaski	Machhapuchhre Gaunpalika	4	Gandaki Province	192	236	428	185	197	382	197	241	438	189	214	403	204	216	420	967	1104	2071
40	Kaski	Madi Gaunpalika	4	Gandaki Province	147	149	296	125	107	232	121	113	234	134	126	260	126	146	272	653	641	1294
40	Kaski	Pokhara Lekhnath Mahanagpalika	4	Gandaki Province	4535	5512	10047	4537	5550	10087	4656	5565	10221	4795	5611	10406	4762	5561	10323	23285	27799	51084
40	Kaski	Rupa Gaunpalika	4	Gandaki Province	118	107	225	97	89	186	104	73	177	119	101	220	102	96	198	540	466	1006
40	Kaski Total		4		5217	6270	11487	5159	6182	11341	5289	6250	11539	5439	6287	11726	5401	6247	11648	26505	31236	57741
41	Manang	Chame Gaunpalika	4	Gandaki Province	5	14	19	7	6	13	9	9	18	11	9	20	11	9	20	43	47	90
41	Manang	Narphu Gaunpalika	4	Gandaki Province	1	2	3	0	5	5	3	1	4	2	2	4	2	2	4	8	12	20
41	Manang	Nashong Gaunpalika	4	Gandaki Province	8	7	15	9	13	22	13	3	16	3	9	12	12	6	18	45	38	83
41	Manang	Neshyang Gaunpalika	4	Gandaki Province	12	8	20	5	7	12	10	7	17	2	4	6	2	3	5	31	29	60
41	Manang Total		4		26	31	57	21	31	52	35	20	55	18	24	42	27	20	47	127	126	253
42	Mustang	Dalome Gaunpalika	4	Gandaki Province	30	20	50	21	10	31	15	14	29	18	7	25	10	8	18	94	59	153
42	Mustang	Gharapjhong Gaunpalika	4	Gandaki Province	24	17	41	46	57	103	48	55	103	48	42	90	41	41	82	207	212	419
42	Mustang	Lomanthang Gaunpalika	4	Gandaki Province	24	47	71	20	25	45	22	24	46	11	29	40	14	27	41	91	152	243
42	Mustang	Muktikshetra Gaunpalika	4	Gandaki Province	43	56	99	29	45	74	22	38	60	22	36	58	20	22	42	136	197	333
42	Mustang	Thasang Gaunpalika	4	Gandaki Province	23	58	81	20	39	59	22	47	69	38	27	65	29	30	59	132	201	333
42	Mustang Total		4		144	198	342	136	176	312	129	178	307	137	141	278	114	128	242	660	821	1481
43	Myagdi	Annapurna Gaunpalika	4	Gandaki Province	76	89	165	64	74	138	75	85	160	110	79	189	82	97	179	407	424	831
43	Myagdi	Beni Nagarpalika	4	Gandaki Province	317	412	729	380	431	811	347	400	747	376	448	824	361	425	786	1781	2116	3897
43	Myagdi	Dhaulagiri Gaunpalika	4	Gandaki Province	159	133	292	150	155	305	130	145	275	166	140	306	156	161	317	761	734	1495
43	Myagdi	Malika Gaunpalika	4	Gandaki Province	234	213	447	210	238	448	208	218	426	239	263	502	242	233	475	1133	1165	2298
43	Myagdi	Mangala Gaunpalika	4	Gandaki Province	170	156	326	128	143	271	138	151	289	163	152	315	174	154	328	773	756	1529
43	Myagdi	Raghuganga Gaunpalika	4	Gandaki Province	101	129	230	120	111	231	119	120	239	131	116	247	140	100	240	611	576	1187
43	Myagdi Total		4		1057	1132	2189	1052	1152	2204	1017	1119	2136	1185	1198	2383	1155	1170	2325	5466	5771	11237

Primary level total enrollment in all types of schools by district, Flash I, 2019-020

Dist_ Code	Dist_ Name	LL_ Name	Province_ Code	Province_ Name	Grade 1			Grade 2			Grade 3			Grade 4			Grade 5			Grade 1-5		
					Girls	Boys	Total	Girls	Boys	Total	Girls	Boys	Total	Girls	Boys	Total	Girls	Boys	Total	Girls	Boys	Total
44	Parbat	Bhadi Gaunpalika	4	Gandaki Province	107	115	222	115	117	232	115	98	213	137	109	246	112	104	216	586	543	1129
44	Parbat	Jajjala Gaunpalika	4	Gandaki Province	212	253	465	227	241	468	179	243	422	194	205	399	204	226	430	1016	1168	2184
44	Parbat	Kushma Nagarpalika	4	Gandaki Province	413	480	893	426	484	910	483	486	969	362	458	920	396	478	874	2080	2386	4466
44	Parbat	Mahashila Gaunpalika	4	Gandaki Province	96	93	189	84	74	158	97	69	166	58	77	135	70	67	137	405	380	785
44	Parbat	Modi Gaunpalika	4	Gandaki Province	205	249	454	164	234	398	166	227	393	188	214	402	176	203	379	899	1127	2026
44	Parbat	Painyu Gaunpalika	4	Gandaki Province	133	109	242	99	102	201	104	73	177	115	90	205	99	109	208	550	483	1033
44	Parbat	Phalewas Nagarpalika	4	Gandaki Province	218	280	498	240	217	457	215	208	423	195	213	408	199	198	397	1067	1116	2183
44	Parbat Total		4		1384	1579	2963	1355	1469	2824	1359	1404	2763	1249	1366	2615	1256	1385	2641	6603	7203	13806
45	Baglung	Badigad Gaunpalika	4	Gandaki Province	659	800	1459	401	474	875	396	407	803	376	402	778	424	461	885	2256	2544	4800
45	Baglung	Baglung Nagarpalika	4	Gandaki Province	794	966	1760	625	795	1420	603	787	1390	593	709	1302	612	675	1287	3227	3932	7159
45	Baglung	Bareng Gaunpalika	4	Gandaki Province	184	167	351	116	143	259	126	138	264	147	162	309	144	143	287	717	753	1470
45	Baglung	Dhorpatan Nagarpalika	4	Gandaki Province	574	604	1178	527	494	953	459	494	953	446	494	940	425	495	920	2431	2581	5012
45	Baglung	Galkot Nagarpalika	4	Gandaki Province	585	613	1198	345	383	728	334	368	702	365	332	697	339	365	704	1968	2061	4029
45	Baglung	Jaimuni Nagarpalika	4	Gandaki Province	390	393	783	290	302	592	262	314	576	318	259	577	277	279	556	1537	1547	3084
45	Baglung	Kanthehola Gaunpalika	4	Gandaki Province	310	356	666	219	217	436	227	226	453	193	238	431	221	210	431	1170	1247	2417
45	Baglung	Nisikhola Gaunpalika	4	Gandaki Province	516	507	1023	374	346	720	418	395	813	395	359	754	381	327	708	2084	1934	4018
45	Baglung	Taman Khola Gaunpalika	4	Gandaki Province	152	177	329	141	111	252	104	129	233	139	143	282	131	107	238	667	667	1334
45	Baglung	Tara Khola Gaunpalika	4	Gandaki Province	111	113	224	108	105	213	112	99	211	124	115	239	102	131	233	557	563	1120
45	Baglung Total		4		4275	4696	8971	3146	3370	6516	3041	3357	6398	3096	3213	6309	3056	3193	6249	16614	17829	34443
48	Nawalpur	Binayee Trinvi Gaunpalika	4	Gandaki Province	460	597	1057	422	468	890	437	460	897	428	439	867	424	487	911	2171	2361	4532
48	Nawalpur	Bulingtar Gaunpalika	4	Gandaki Province	178	152	330	168	178	346	183	160	343	188	172	360	178	170	348	895	832	1727
48	Nawalpur	Bungdikali Gaunpalika	4	Gandaki Province	155	154	309	142	123	265	129	147	276	129	127	256	139	147	286	694	698	1392
48	Nawalpur	Devchuli Nagarpalika	4	Gandaki Province	636	762	1398	624	674	1298	611	695	1306	581	630	1211	588	710	1298	3040	3471	6511
48	Nawalpur	Gadkot Nagarpalika	4	Gandaki Province	825	1010	1835	810	968	1778	854	987	1841	822	921	1743	795	897	1692	4106	4783	8889
48	Nawalpur	Husekot Gaunpalika	4	Gandaki Province	378	330	708	297	364	661	350	361	711	317	345	662	335	360	695	1677	1760	3437
48	Nawalpur	Kawaswoti Nagarpalika	4	Gandaki Province	744	906	1650	766	758	1524	783	838	1621	719	805	1524	711	821	1532	3723	4128	7851
48	Nawalpur	Madhyabindu Nagarpalika	4	Gandaki Province	650	673	1323	604	636	1240	590	601	1191	577	618	1195	575	563	1138	2996	3091	6087
48	Nawalpur Total		4		4026	4494	8520	3833	4169	8002	3937	4249	8186	3761	4057	7818	3745	4155	7900	19302	21124	40426
46	Gulmi	Chandrakot Gaunpalika	5	Province No. 5	274	305	579	190	240	430	199	240	439	181	235	416	251	270	521	1095	1290	2385
46	Gulmi	Chatrakot Gaunpalika	5	Province No. 5	340	383	723	190	179	369	171	211	382	176	160	336	215	178	393	1092	1111	2203
46	Gulmi	Dhurkot Gaunpalika	5	Province No. 5	286	291	577	276	247	523	245	271	516	261	239	500	213	205	418	1281	1253	2534
46	Gulmi	Gulmidurbar Gaunpalika	5	Province No. 5	276	358	634	158	226	384	202	249	451	220	184	404	182	249	431	1038	1266	2304
46	Gulmi	Isna Gaunpalika	5	Province No. 5	395	395	790	269	315	584	307	237	544	282	271	553	287	263	550	1540	1481	3021
46	Gulmi	Kalgandaki Gaunpalika	5	Province No. 5	185	193	378	139	171	310	147	189	336	172	208	380	152	173	325	795	934	1729
46	Gulmi	Medane Gaunpalika	5	Province No. 5	451	458	909	275	291	566	277	274	551	314	305	619	266	249	515	1583	1577	3160
46	Gulmi	Malika Gaunpalika	5	Province No. 5	379	394	773	282	305	587	268	291	559	260	274	534	296	308	604	1485	1572	3057
46	Gulmi	Musikot Nagarpalika	5	Province No. 5	534	615	1149	391	392	783	377	386	763	373	339	712	350	390	740	2025	2122	4147
46	Gulmi	Resunga Nagarpalika	5	Province No. 5	392	542	934	355	466	821	437	516	953	384	409	793	361	435	796	1929	2368	4297
46	Gulmi	Ruru Gaunpalika	5	Province No. 5	402	432	834	185	241	426	202	246	448	186	208	394	190	188	378	1165	1315	2480
46	Gulmi	Satyawatai Gaunpalika	5	Province No. 5	301	311	612	187	179	366	210	198	408	152	235	387	180	212	392	1030	1135	2165
46	Gulmi Total		5		4215	4677	8892	2897	3252	6149	3042	3308	6350	2961	3067	6028	2943	3120	6063	16058	17424	33482

Primary level total enrollment in all types of schools by district, Flash I, 2019-20

Dist. Code	Dist. Name	LL_Name	Province Code	Province Name	Grade 1			Grade 2			Grade 3			Grade 4			Grade 5			Grade 1-5		
					Girls	Boys	Total	Girls	Boys	Total	Girls	Boys	Total	Girls	Boys	Total	Girls	Boys	Total	Girls	Boys	Total
47	Palpa	Bagaskali Gaunpalika	5	Province No. 5	160	173	333	137	172	309	146	147	293	137	140	277	129	149	278	709	781	1490
47	Palpa	Mathagadhi Gaunpalika	5	Province No. 5	242	242	484	234	248	482	233	261	494	276	254	530	265	259	524	1250	1264	2514
47	Palpa	Nisdi Gaunpalika	5	Province No. 5	301	278	579	219	265	484	241	256	497	244	288	532	275	299	574	1280	1386	2666
47	Palpa	Purbakhola Gaunpalika	5	Province No. 5	239	271	510	229	209	438	231	215	446	219	252	471	221	237	458	1139	1184	2323
47	Palpa	Rainadevi Chhatara Gaunpalika	5	Province No. 5	352	362	714	293	317	610	316	296	612	326	335	661	288	326	614	1575	1636	3211
47	Palpa	Rambha Gaunpalika	5	Province No. 5	176	197	373	142	158	300	156	135	291	174	168	342	176	132	308	824	790	1614
47	Palpa	Rampur Nagarpalika	5	Province No. 5	688	833	1521	385	437	822	457	541	998	454	488	942	432	465	897	2416	2764	5180
47	Palpa	Ribdikot Gaunpalika	5	Province No. 5	184	200	384	172	164	336	182	166	348	169	192	361	190	176	366	897	898	1795
47	Palpa	Tansen Nagarpalika	5	Province No. 5	661	719	1380	476	624	1100	527	608	1135	530	573	1103	507	553	1060	2701	3077	5778
47	Palpa	Tinau Gaunpalika	5	Province No. 5	217	227	444	183	175	358	180	203	383	222	188	410	195	218	413	997	1011	2008
47	Palpa	Palpa Total	5	Province No. 5	3220	3502	6722	2470	2769	5239	2669	2828	5497	2751	2878	5629	2678	2814	5492	13788	14791	28579
48	Nawalparasi	Bardaghat Nagarpalika	5	Province No. 5	741	822	1563	689	767	1456	722	777	1499	713	746	1459	724	783	1507	3589	3895	7484
48	Nawalparasi	Paihi Nandan Gaunpalika	5	Province No. 5	619	641	1260	575	575	1150	513	502	1015	453	441	894	524	484	1008	2684	2643	5327
48	Nawalparasi	Pratapnagar Gaunpalika	5	Province No. 5	830	849	1679	622	679	1301	552	584	1136	504	572	1076	520	512	1032	3028	3196	6224
48	Nawalparasi	Ramgram Nagarpalika	5	Province No. 5	743	800	1543	626	711	1337	671	701	1372	603	684	1287	596	677	1273	3239	3573	6812
48	Nawalparasi	Sarawal Gaunpalika	5	Province No. 5	398	349	747	399	376	775	412	392	804	346	369	715	359	364	723	1914	1850	3764
48	Nawalparasi	Sunwal Nagarpalika	5	Province No. 5	751	840	1591	726	837	1563	625	757	1382	685	760	1445	709	752	1461	3496	3946	7442
48	Nawalparasi	Susta Gaunpalika	5	Province No. 5	563	566	1129	468	478	946	500	457	957	386	445	831	395	399	794	2312	2345	4657
48	Nawalparasi	Nawalparasi Total	5	Province No. 5	4645	4867	9512	4105	4423	8528	3995	4170	8165	3690	4017	7707	3827	3971	7798	20262	21448	41710
49	Rupandehi	Butwal Upamahaganagarpalika	5	Province No. 5	1747	2036	3783	1905	2252	4157	1890	2263	4153	1896	2184	4080	2061	2309	4370	9499	11044	20543
49	Rupandehi	Devdaha Nagarpalika	5	Province No. 5	738	855	1593	740	773	1513	748	834	1582	742	785	1527	717	821	1538	3685	4068	7753
49	Rupandehi	Gaidahawa Gaunpalika	5	Province No. 5	660	651	1311	639	608	1247	576	586	1162	616	583	1199	623	555	1178	3114	2983	6097
49	Rupandehi	KANCHAN Gaunpalika	5	Province No. 5	517	629	1146	536	568	1104	477	526	1003	515	590	1105	516	538	1054	2561	2851	5412
49	Rupandehi	Kotahimai Gaunpalika	5	Province No. 5	540	594	1134	554	553	1107	506	499	1005	408	365	773	444	366	810	2452	2377	4829
49	Rupandehi	Lumbini Sanskritik Nagarpalika	5	Province No. 5	1474	1383	2857	1342	1235	2577	1256	1228	2484	1121	1111	2232	1210	1029	2239	6403	5986	12389
49	Rupandehi	Marchawari Gaunpalika	5	Province No. 5	618	592	1210	588	542	1130	545	522	1067	536	465	1001	489	450	939	2776	2571	5347
49	Rupandehi	Mayadevi Gaunpalika	5	Province No. 5	714	826	1540	758	853	1611	722	785	1507	642	695	1337	590	639	1229	3426	3798	7224
49	Rupandehi	Omsatiya Gaunpalika	5	Province No. 5	250	184	434	239	202	441	260	194	454	255	175	430	237	150	387	1241	905	2146
49	Rupandehi	Rohini Gaunpalika	5	Province No. 5	513	571	1084	558	500	1058	536	546	1082	477	460	937	519	414	933	2603	2491	5094
49	Rupandehi	Sainamaina Nagarpalika	5	Province No. 5	592	637	1229	549	688	1237	592	642	1234	662	701	1363	692	713	1405	3087	3381	6468
49	Rupandehi	Sammarimai Gaunpalika	5	Province No. 5	660	566	1226	573	454	1027	517	400	917	503	333	836	403	248	651	2656	2001	4657
49	Rupandehi	Shuddhodhan Gaunpalika	5	Province No. 5	414	460	874	420	511	931	425	494	919	374	433	807	416	457	873	2049	2355	4404
49	Rupandehi	Siddharthanagar Nagarpalika	5	Province No. 5	1052	1377	2429	1036	1321	2357	988	1183	2171	952	1182	2134	937	1139	2076	4965	6202	11167
49	Rupandehi	Siyari Gaunpalika	5	Province No. 5	657	699	1356	572	593	1165	513	550	1063	577	574	1151	528	534	1062	2847	2950	5797
49	Rupandehi	Tilottama Nagarpalika	5	Province No. 5	1042	1226	2268	1039	1284	2323	1136	1353	2489	1053	1291	2344	1092	1340	2432	5362	6494	11856
49	Rupandehi	Rupandehi Total	5	Province No. 5	12188	13286	25474	12048	12937	24985	11687	12605	24292	11329	11927	23256	11474	11702	23176	58726	62457	121183

Primary level total enrollment in all types of schools by district, Flash I, 2019-020

Dist. Code	Dist. Name	LL_Name	Province Code	Province Name	Grade 1		Grade 2		Grade 3		Grade 4		Grade 5		Grade 1-5				
					Girls	Boys	Total	Girls	Boys	Total	Girls	Boys	Total	Girls	Boys	Total	Girls	Boys	Total
50	Kapilbastu	Banganga Nagarpalika	5	Province No. 5	851	905	1756	855	976	1831	833	996	1829	906	1038	1944	4300	4909	9209
50	Kapilbastu	Bijayanagar Gaunpalika	5	Province No. 5	1127	1172	2299	881	866	1747	740	810	1550	599	585	1184	4084	4187	8271
50	Kapilbastu	Buddhabhumi Nagarpalika	5	Province No. 5	1170	1190	2360	1032	1069	2101	1064	988	2052	1019	949	1968	5267	5229	10496
50	Kapilbastu	Kapilbastu Nagarpalika	5	Province No. 5	1405	1350	2755	1235	1272	2507	1157	1201	2358	1045	1005	2050	5811	5850	11661
50	Kapilbastu	Krishnanagar Nagarpalika	5	Province No. 5	1728	1887	3615	1352	1342	2694	1086	1042	2128	745	738	1360	5533	5526	11059
50	Kapilbastu	Maharajgiri Nagarpalika	5	Province No. 5	1447	1322	2769	1177	1021	2198	987	960	1947	847	763	1610	5181	4714	9895
50	Kapilbastu	Mayadevi Gaunpalika	5	Province No. 5	1111	1195	2306	901	959	1860	759	715	1474	717	659	1376	4046	4019	8065
50	Kapilbastu	Shivraj Nagarpalika	5	Province No. 5	1612	1791	3403	1496	1633	3129	1324	1581	2905	1113	1147	2275	6673	7417	14090
50	Kapilbastu	Suddhodhan Gaunpalika	5	Province No. 5	705	697	1402	807	650	1457	705	626	1331	568	540	1108	3314	2925	6239
50	Kapilbastu	Yashodhara Gaunpalika	5	Province No. 5	847	856	1703	673	625	1298	683	476	1159	446	355	801	3102	2677	5779
50	Kapilbastu Total		5		12003	12065	24068	10409	10413	20822	9338	9395	18733	7499	7368	14867	47311	47453	94764
51	Arghakhanchi	Bhumekasthan Nagarpalika	5	Province No. 5	334	395	729	337	365	702	329	347	676	364	322	686	1723	1792	3515
51	Arghakhanchi	Chhatradevi Gaunpalika	5	Province No. 5	211	215	426	172	195	367	158	179	337	197	185	382	938	937	1875
51	Arghakhanchi	Malarani Gaunpalika	5	Province No. 5	301	356	657	269	296	565	280	279	559	281	296	576	1411	1555	2966
51	Arghakhanchi	Panini Gaunpalika	5	Province No. 5	270	314	584	289	303	592	278	296	574	278	289	567	1398	1448	2846
51	Arghakhanchi	Sandikharka Nagarpalika	5	Province No. 5	574	691	1265	632	687	1319	477	627	1104	471	601	1072	2654	3152	5806
51	Arghakhanchi	Shitiganga Nagarpalika	5	Province No. 5	675	770	1445	550	599	1149	548	553	1101	504	526	1030	2761	3015	5776
51	Arghakhanchi Total		5		2365	2741	5106	2249	2445	4694	2070	2281	4351	2090	2292	4382	10885	11899	22784
52	Pyuthan	Airawati Gaunpalika	5	Province No. 5	348	422	770	352	394	746	344	345	689	350	310	660	1737	1764	3501
52	Pyuthan	Gaurnkhi Gaunpalika	5	Province No. 5	632	649	1281	471	443	914	458	422	880	465	469	934	2599	2434	5033
52	Pyuthan	Jhimruk Gaunpalika	5	Province No. 5	490	501	991	365	376	741	374	340	714	323	330	653	1939	1913	3852
52	Pyuthan	Malarani Gaunpalika	5	Province No. 5	243	271	514	234	217	451	193	215	408	269	207	476	1135	1124	2259
52	Pyuthan	Mandavi Gaunpalika	5	Province No. 5	370	354	724	281	305	586	305	264	569	273	274	593	1548	1475	3023
52	Pyuthan	Naubahini Gaunpalika	5	Province No. 5	762	830	1592	722	644	1366	616	570	1186	627	574	1201	3385	3169	6554
52	Pyuthan	Pyuthan Nagarpalika	5	Province No. 5	629	707	1336	645	721	1366	581	685	1266	698	719	1417	3224	3543	6767
52	Pyuthan	Sarumarani Gaunpalika	5	Province No. 5	389	408	797	408	377	785	351	361	712	377	372	749	1969	1887	3856
52	Pyuthan	Sworgadwary Nagarpalika	5	Province No. 5	638	746	1384	568	574	1142	561	566	1127	533	563	1096	2830	2973	5803
52	Pyuthan Total		5		4501	4888	9389	4046	4051	8097	3783	3768	7551	3915	3822	7737	20366	20282	40648
53	Roipa	Lungri Gaunpalika	5	Province No. 5	794	813	1607	486	568	1054	482	425	907	481	453	934	2721	2687	5408
53	Roipa	Madi Gaunpalika	5	Province No. 5	337	402	739	262	288	550	244	274	518	265	273	538	1336	1484	2820
53	Roipa	Dukhohi Gaunpalika	5	Province No. 5	327	385	712	286	311	597	304	297	601	297	301	598	1535	1570	3105
53	Roipa	Roipa Nagarpalika	5	Province No. 5	599	652	1251	535	598	1133	516	539	1055	573	603	1176	2691	2881	5572
53	Roipa	Runtigadi Gaunpalika	5	Province No. 5	644	594	1238	476	470	946	464	418	882	447	436	883	2474	2324	4798
53	Roipa	Sukidaha Gaunpalika	5	Province No. 5	609	602	1211	396	373	769	416	385	801	426	333	759	2231	2035	4266
53	Roipa	Sunchahari Gaunpalika	5	Province No. 5	507	500	1007	331	345	676	335	296	631	294	299	593	1740	1698	3438
53	Roipa	Suwarnabati Gaunpalika	5	Province No. 5	632	688	1320	546	536	1082	490	467	957	440	442	882	2550	2661	5211
53	Roipa	Thawang Gaunpalika	5	Province No. 5	199	188	387	184	162	346	170	131	301	143	150	293	820	777	1597
53	Roipa	Tribeni Gaunpalika	5	Province No. 5	514	516	1030	316	340	656	357	400	757	345	390	735	2002	2038	3962
53	Roipa Total		5		5162	5340	10502	3818	3991	7809	3778	3632	7410	3711	3739	7450	20022	20155	40177

Primary level total enrollment in all types of schools by district, Flash I, 2019-020

Dist. Code	Dist. Name	LL_Name	Province Code	Province Name	Grade 1			Grade 2			Grade 3			Grade 4			Grade 5			Grade 1-5		
					Girls	Boys	Total	Girls	Boys	Total	Girls	Boys	Total	Girls	Boys	Total	Girls	Boys	Total	Girls	Boys	Total
54	Rukum Purba	Bhume Gaunpalika	5	Province No. 5	286	219	505	244	231	475	288	207	495	242	215	457	265	252	517	1325	1124	2449
54	Rukum Purba	Putha Uttarganga Gaunpalika	5	Province No. 5	331	321	652	337	299	636	337	281	618	306	290	596	335	302	637	1646	1493	3139
54	Rukum Purba	Sisne Gaunpalika	5	Province No. 5	419	471	890	295	263	558	277	271	548	281	308	589	277	299	576	1549	1612	3161
54	Rukum Purba Total		5		1036	1011	2047	876	793	1669	902	759	1661	829	813	1642	877	853	1730	4520	4229	8749
56	Dang	Babai Gaunpalika	5	Province No. 5	405	469	874	397	417	814	397	368	765	313	403	716	356	340	696	1868	1997	3865
56	Dang	Banglachuli Gaunpalika	5	Province No. 5	512	564	1076	456	450	906	447	442	889	421	459	880	396	406	802	2232	2321	4553
56	Dang	Dangsharan Gaunpalika	5	Province No. 5	225	250	475	198	216	414	184	232	416	202	168	370	203	203	406	1012	1069	2081
56	Dang	Gadhawa Gaunpalika	5	Province No. 5	546	606	1152	422	498	920	429	522	951	471	550	1021	533	554	1087	2401	2730	5131
56	Dang	Ghorahi Upamahanagarpalika	5	Province No. 5	2413	2777	5190	2350	2712	5062	2370	2595	4965	2272	2520	4792	2466	2453	4919	11871	13057	24928
56	Dang	Lamahi Negarpalika	5	Province No. 5	534	592	1126	565	680	1245	647	680	1327	595	625	1220	692	733	1425	3033	3310	6343
56	Dang	Rajpur Gaunpalika	5	Province No. 5	372	339	711	338	282	620	310	332	642	371	308	679	375	388	763	1766	1649	3415
56	Dang	Rapti Gaunpalika	5	Province No. 5	648	736	1384	632	654	1286	660	735	1395	569	623	1192	636	604	1240	3145	3352	6497
56	Dang	Shantinagar Gaunpalika	5	Province No. 5	347	365	712	320	359	679	312	331	643	359	301	660	314	320	634	1652	1676	3328
56	Dang	Tulsipur Upamahanagarpalika	5	Province No. 5	2031	2308	4339	1969	2356	4325	2050	2176	4226	2256	2522	4778	2139	2308	4447	10445	11670	22115
56	Dang Total		5		8033	9006	17039	7647	8624	16271	7806	8413	16219	7829	8479	16308	8110	8309	16419	39425	42831	82256
57	Banka	Bajjanath Gaunpalika	5	Province No. 5	875	992	1867	785	839	1624	771	774	1545	823	836	1659	806	862	1668	4060	4303	8363
57	Banka	Duduwa Gaunpalika	5	Province No. 5	1047	1052	2099	903	870	1773	642	633	1275	445	414	859	366	350	716	3403	3319	6722
57	Banka	Janki Gaunpalika	5	Province No. 5	1010	892	1902	725	633	1358	710	518	1228	461	394	855	407	361	768	3313	2798	6111
57	Banka	Khajura Gaunpalika	5	Province No. 5	1201	1344	2545	944	1024	1968	798	917	1715	703	821	1524	703	747	1450	4349	4853	9202
57	Banka	Konapur Negarpalika	5	Province No. 5	1182	1391	2573	1122	1408	2530	1126	1272	2398	1037	1262	2299	1116	1206	2322	5583	6539	12122
57	Banka	Narainapur Gaunpalika	5	Province No. 5	1431	1464	2895	1084	1097	2181	633	685	1318	415	469	884	386	407	793	3949	4122	8071
57	Banka	Nepaliganj Upamahanagarpalika	5	Province No. 5	3460	3437	6897	2766	2749	5515	2431	2537	4968	1869	2075	3944	1792	1933	3725	12318	12731	25049
57	Banka	Rapti sonari Gaunpalika	5	Province No. 5	882	1043	1925	787	852	1639	802	801	1603	840	807	1647	786	795	1581	4097	4298	8395
57	Banka Total		5		11088	11615	22703	9116	9472	18588	7913	8137	16050	6593	7078	13671	6362	6661	13023	41072	42963	84035
58	Bardiya	Badhaiyatal Gaunpalika	5	Province No. 5	772	750	1522	540	683	1223	588	664	1252	621	649	1270	587	614	1201	3108	3360	6468
58	Bardiya	Bansgadhi Nagarpalika	5	Province No. 5	790	754	1544	674	747	1421	691	616	1307	703	795	1498	698	752	1450	3556	3664	7220
58	Bardiya	Barbardiya Nagarpalika	5	Province No. 5	785	855	1640	752	805	1557	826	769	1595	731	854	1585	844	897	1741	3938	4180	8118
58	Bardiya	Geruwa Gaunpalika	5	Province No. 5	424	454	878	382	400	782	341	400	741	330	382	712	376	398	774	1853	2034	3887
58	Bardiya	Gulariya Nagarpalika	5	Province No. 5	1158	1221	2379	970	918	1888	910	879	1789	909	946	1855	793	814	1607	4740	4778	9518
58	Bardiya	Madhuwan Nagarpalika	5	Province No. 5	565	651	1216	455	567	1022	541	540	1081	542	590	1132	525	495	1020	2628	2843	5471
58	Bardiya	Rajapur Nagarpalika	5	Province No. 5	514	665	1179	521	586	1107	551	572	1123	588	612	1200	641	584	1225	2815	3019	5834
58	Bardiya	Thakurbaba Nagarpalika	5	Province No. 5	564	612	1176	570	585	1155	582	605	1187	577	600	1177	565	614	1179	2858	3016	5874
58	Bardiya Total		5		5572	5962	11534	4864	5291	10155	5030	5045	10075	5001	5428	10429	5029	5168	10197	25496	26894	52390

Primary level total enrollment in all types of schools by district, Flash I, 2019-020

Dist_ Code	Dist_ Name	LL_ Name	Province_ Code	Province_ Name	Grade 1			Grade 2			Grade 3			Grade 4			Grade 5			Grade 1-5		
					Girls	Boys	Total	Girls	Boys	Total	Girls	Boys	Total	Girls	Boys	Total	Girls	Boys	Total	Girls	Boys	Total
54	Rukum Paschim	Aathbiskot Nagarpalika	6	Kamali Province	879	823	1702	768	778	1546	678	604	1282	665	640	1305	651	593	1244	3641	3438	7079
54	Rukum Paschim	Banfikot Gaupalika	6	Kamali Province	507	537	1044	362	331	693	367	296	663	377	302	679	305	289	594	1918	1755	3673
54	Rukum Paschim	Chaurjahari Nagarpalika	6	Kamali Province	545	490	1035	446	402	848	364	331	695	384	349	733	367	317	684	2106	1889	3995
54	Rukum Paschim	Muskot Nagarpalika	6	Kamali Province	565	524	1089	411	421	832	412	455	867	431	424	855	425	435	860	2244	2259	4503
54	Rukum Paschim	Sani Bheri Gaupalika	6	Kamali Province	490	526	1016	438	434	872	478	374	852	436	375	811	406	368	774	2248	2077	4325
54	Rukum Paschim	Tribeni Gaupalika	6	Kamali Province	345	376	721	282	310	592	276	284	560	307	302	609	310	329	639	1520	1601	3121
54	Rukum Paschim Total		6		3331	3276	6607	2707	2676	5383	2575	2344	4919	2600	2392	4992	2464	2331	4795	13677	13019	26696
55	Salyan	Beghaur Nagarpalika	6	Kamali Province	695	698	1393	426	449	875	444	405	849	446	424	870	470	454	924	2481	2430	4911
55	Salyan	Bangad kupinde Nagarpalika	6	Kamali Province	703	695	1398	526	519	1045	464	547	1011	507	491	998	501	494	995	2701	2746	5447
55	Salyan	Chhatreshwori Gaupalika	6	Kamali Province	295	264	559	257	254	511	254	238	492	241	257	498	250	278	528	1297	1291	2588
55	Salyan	Darma Gaupalika	6	Kamali Province	404	422	826	327	326	653	300	252	552	291	311	602	326	305	631	1648	1616	3264
55	Salyan	Dhorchaur Gaupalika	6	Kamali Province	219	219	438	167	141	308	179	161	340	195	181	376	209	220	429	969	922	1891
55	Salyan	Kalimati Gaupalika	6	Kamali Province	426	376	802	296	330	626	321	318	639	358	313	671	324	316	640	1725	1653	3378
55	Salyan	Kepurkot Gaupalika	6	Kamali Province	236	238	474	244	230	474	217	200	417	224	245	469	243	199	442	1164	1112	2276
55	Salyan	Kumakh Matika Gaupalika	6	Kamali Province	455	456	911	297	302	599	300	279	579	322	276	598	307	314	621	1681	1627	3308
55	Salyan	Sharada Nagarpalika	6	Kamali Province	486	517	1003	419	423	842	382	436	818	385	409	794	418	456	874	2090	2241	4331
55	Salyan	Tribeni Gaupalika	6	Kamali Province	265	250	515	221	266	487	188	212	400	202	239	441	212	259	471	1088	1226	2314
55	Salyan Total		6		4184	4135	8319	3180	3240	6420	3049	3048	6097	3171	3146	6317	3260	3295	6555	16844	16864	33708
59	Surkhet	Barahat Gaupalika	6	Kamali Province	498	498	996	351	389	740	423	388	811	394	404	798	392	411	803	2058	2090	4148
59	Surkhet	Bheriganga Nagarpalika	6	Kamali Province	667	735	1402	626	621	1247	680	661	1341	645	707	1352	677	648	1325	3295	3372	6667
59	Surkhet	Birendranagar Nagarpalika	6	Kamali Province	2027	2387	4414	1972	2346	4318	1913	2420	4333	1834	2334	4168	1869	2268	4137	9615	11755	21370
59	Surkhet	Chaukune Gaupalika	6	Kamali Province	631	559	1190	437	415	852	412	420	832	442	393	835	453	353	806	2375	2140	4515
59	Surkhet	Chingad Gaupalika	6	Kamali Province	360	367	727	307	279	586	273	230	503	244	280	524	256	249	505	1440	1405	2845
59	Surkhet	Gurbhakot Nagarpalika	6	Kamali Province	692	698	1390	644	648	1292	641	644	1285	705	677	1382	581	679	1260	3263	3346	6609
59	Surkhet	Lekbesi Nagarpalika	6	Kamali Province	404	392	796	377	351	728	357	344	701	402	426	828	420	390	810	1960	1903	3863
59	Surkhet	Panchपुरi Nagarpalika	6	Kamali Province	642	721	1363	651	663	1314	582	635	1217	585	622	1207	605	571	1176	3065	3212	6277
59	Surkhet	Simita Gaupalika	6	Kamali Province	494	475	969	379	291	670	299	293	592	350	315	665	346	295	641	1868	1669	3537
59	Surkhet Total		6		6415	6832	13247	5744	6003	11747	5580	6035	11615	5601	6158	11759	5599	5864	11463	28939	30892	59831

Primary level total enrollment in all types of schools by district, Flash I, 2019-020

Dist_ Code	Dist_Name	LL_Name	Province Code	Province Name	Grade 1			Grade 2			Grade 3			Grade 4			Grade 5			Grade 1-5		
					Girls	Boys	Total	Girls	Boys	Total	Girls	Boys	Total	Girls	Boys	Total	Girls	Boys	Total	Girls	Boys	Total
60	Dallekh	Aathabis Nagarpalika	6	Kamali Province	964	942	1906	530	433	963	495	467	962	506	481	987	473	419	892	2968	2742	5710
60	Dallekh	Bhagawatimai Gaunpalika	6	Kamali Province	407	449	856	289	314	603	330	323	653	310	307	617	312	288	600	1648	1681	3329
60	Dallekh	Bhairabi Gaunpalika	6	Kamali Province	616	467	1083	454	377	831	476	364	840	359	363	722	380	336	716	2285	1907	4192
60	Dallekh	Chamunda Bndrasani Nagarpalika	6	Kamali Province	894	856	1750	674	492	1166	576	509	1085	495	413	908	446	434	880	3085	2704	5789
60	Dallekh	Dullu Nagarpalika	6	Kamali Province	916	793	1709	676	697	1373	647	636	1283	688	561	1249	655	527	1182	3582	3214	6796
60	Dallekh	Dungeshwor Gaunpalika	6	Kamali Province	198	237	435	197	180	377	171	181	352	217	197	414	198	190	388	981	985	1966
60	Dallekh	Gurans Gaunpalika	6	Kamali Province	355	386	741	331	313	644	302	303	605	321	309	630	307	306	613	1616	1617	3233
60	Dallekh	Mahabu Gaunpalika	6	Kamali Province	404	360	764	393	282	675	341	300	641	336	243	579	320	263	573	1794	1438	3232
60	Dallekh	Narayan Nagarpalika	6	Kamali Province	404	391	795	349	378	727	309	314	623	301	325	626	293	299	592	1656	1707	3363
60	Dallekh	Naumule Gaunpalika	6	Kamali Province	327	331	658	345	301	646	300	320	620	345	298	643	310	272	582	1627	1522	3149
60	Dallekh	Thalikandh Gaunpalika	6	Kamali Province	557	556	1113	365	354	719	324	313	637	313	281	594	351	293	644	1910	1797	3707
60	Dallekh Total		6		6042	5768	11810	4603	4121	8724	4271	4030	8301	4191	3778	7969	4045	3617	7662	23152	21314	44466
61	Jajarkot	Barekot Gaunpalika	6	Kamali Province	670	567	1237	485	429	914	447	378	825	408	332	740	373	322	695	2383	2028	4411
61	Jajarkot	Bheri Nagarpalika	6	Kamali Province	716	634	1350	585	501	1086	521	456	977	519	494	1013	472	456	928	2813	2541	5354
61	Jajarkot	Chhedagad Nagarpalika	6	Kamali Province	1066	928	1994	840	728	1568	835	690	1525	782	663	1445	734	659	1393	4257	3668	7925
61	Jajarkot	Junichande Gaunpalika	6	Kamali Province	876	851	1727	700	634	1334	744	674	1418	530	442	972	527	468	985	3377	3059	6436
61	Jajarkot	Kuse Gaunpalika	6	Kamali Province	805	750	1555	643	556	1199	609	488	1097	574	434	1008	476	400	876	3107	2628	5735
61	Jajarkot	Shiwelaya Gaunpalika	6	Kamali Province	539	443	982	312	266	578	313	235	548	288	264	552	300	242	542	1752	1450	3202
61	Jajarkot	Tribeni Nalaged Nagarpalika	6	Kamali Province	990	916	1906	673	557	1230	566	508	1074	486	408	894	477	460	937	3192	2849	6041
61	Jajarkot Total		6		5662	5089	10751	4238	3671	7909	4035	3429	7484	3587	3037	6624	3359	2997	6356	20881	18223	39104
62	Dolpa	Chharka Tangsong Gaunpalika	6	Kamali Province	51	20	71	26	13	39	21	20	41	10	6	16	6	3	9	114	62	176
62	Dolpa	Dolpo Buddha Gaunpalika	6	Kamali Province	30	36	66	22	13	35	42	18	60	27	13	40	27	13	40	148	93	241
62	Dolpa	Jagadulla Gaunpalika	6	Kamali Province	74	60	134	53	39	92	52	33	85	59	39	98	45	42	87	283	213	496
62	Dolpa	Kaika Gaunpalika	6	Kamali Province	70	91	161	67	50	117	53	23	76	36	22	58	41	24	65	267	210	477
62	Dolpa	Mudtechula Gaunpalika	6	Kamali Province	131	152	283	93	106	199	98	125	223	115	78	193	81	103	184	518	564	1082
62	Dolpa	Shey Phoksundo Gaunpalika	6	Kamali Province	80	76	156	56	46	102	50	47	97	43	44	87	22	33	55	251	246	497
62	Dolpa	Thuli Bheri Nagarpalika	6	Kamali Province	127	139	266	113	120	233	107	87	194	99	69	168	80	95	175	526	510	1036
62	Dolpa	Tripurasundari Nagarpalika	6	Kamali Province	255	213	468	202	182	384	203	184	387	176	179	355	165	164	329	1001	922	1923
62	Dolpa Total		6		818	787	1605	632	569	1201	626	537	1163	565	450	1015	467	477	944	3108	2820	5928
63	Jumla	Chandannath Nagarpalika	6	Kamali Province	290	225	515	227	172	399	235	192	427	206	178	384	199	177	376	1157	944	2101
63	Jumla	Guthichtaur Gaunpalika	6	Kamali Province	371	345	716	176	131	307	129	76	205	122	80	202	137	91	228	935	723	1658
63	Jumla	Hima Gaunpalika	6	Kamali Province	253	231	484	288	249	537	216	237	453	233	178	411	184	204	388	1174	1099	2273
63	Jumla	Kanakasundari Gaunpalika	6	Kamali Province	322	277	599	256	190	446	231	136	367	242	161	403	232	192	424	1283	956	2239
63	Jumla	Patrasi Gaunpalika	6	Kamali Province	607	471	1078	412	243	655	341	253	594	298	184	482	268	176	444	1926	1327	3253
63	Jumla	Sinja Gaunpalika	6	Kamali Province	342	297	639	191	172	363	190	145	335	184	125	309	181	153	334	1088	892	1980
63	Jumla	Tatopani Gaunpalika	6	Kamali Province	458	398	856	341	276	617	290	226	516	293	270	563	234	232	466	1616	1402	3018
63	Jumla	Tila Gaunpalika	6	Kamali Province	435	458	893	307	272	579	275	220	495	244	222	466	310	228	538	1571	1400	2971
63	Jumla Total		6		3078	2702	5780	2198	1705	3903	1907	1485	3392	1822	1398	3220	1745	1453	3198	10750	8743	19493

Primary level total enrollment in all types of schools by district, Flash I, 2019-020

Dist_ Code	Dist_ Name	LL_ Name	Province_ Code	Province_ Name	Grade 1			Grade 2			Grade 3			Grade 4			Grade 5			Grade 1-5		
					Girls	Boys	Total	Girls	Boys	Total	Girls	Boys	Total	Girls	Boys	Total	Girls	Boys	Total	Girls	Boys	Total
64	Kailikot	Kailika Gaunpalika	6	Karnali Province	308	330	638	273	218	491	286	252	538	216	240	456	216	216	432	1299	1256	2555
64	Kailikot	Khandachakra Nagarpalika	6	Karnali Province	479	466	945	399	394	793	388	368	756	367	366	733	383	396	779	2016	1990	4006
64	Kailikot	Mahawai Gaunpalika	6	Karnali Province	216	197	413	169	184	353	169	159	328	133	145	278	134	134	268	821	819	1640
64	Kailikot	Narainmath Gaunpalika	6	Karnali Province	699	634	1333	420	432	852	384	393	777	391	377	768	367	325	692	2261	2161	4422
64	Kailikot	Pachalharana Gaunpalika	6	Karnali Province	444	427	871	282	247	529	292	226	518	263	265	528	245	207	452	1526	1372	2898
64	Kailikot	Palata Gaunpalika	6	Karnali Province	655	578	1233	336	343	679	326	296	622	331	336	667	272	280	552	1920	1833	3753
64	Kailikot	Raskot Nagarpalika	6	Karnali Province	492	417	909	396	345	741	351	283	634	279	246	525	309	241	550	1827	1532	3359
64	Kailikot	Sanni Tribeni Gaunpalika	6	Karnali Province	412	416	828	256	238	494	227	264	491	253	234	487	230	220	450	1378	1372	2750
64	Kailikot	Tilagula Nagarpalika	6	Karnali Province	476	400	876	301	241	542	304	255	559	310	228	538	306	228	534	1697	1352	3049
64	Kailikot Total		6		4181	3865	8046	2832	2642	5474	2727	2496	5223	2543	2437	4980	2462	2247	4709	14745	13687	28432
65	Mugu	Chhayanath Rara Nagarpalika	6	Karnali Province	449	408	857	373	395	768	354	309	663	375	346	721	279	269	548	1830	1727	3557
65	Mugu	Khatyad Gaunpalika	6	Karnali Province	427	440	867	332	296	628	297	276	573	319	244	563	310	264	574	1685	1520	3205
65	Mugu	Mugum Karmarong Gaunpalika	6	Karnali Province	101	108	209	79	97	176	93	59	152	90	44	134	58	34	92	421	342	763
65	Mugu	Soru Gaunpalika	6	Karnali Province	392	380	772	401	337	738	356	309	665	282	247	529	251	184	435	1682	1457	3139
65	Mugu Total		6		1369	1336	2705	1185	1125	2310	1100	953	2053	1066	881	1947	898	751	1649	5618	5046	10664
66	Humla	Adanchuli Gaunpalika	6	Karnali Province	365	258	623	194	189	383	165	137	302	150	119	269	143	117	260	1017	820	1837
66	Humla	Chankheli Gaunpalika	6	Karnali Province	164	145	309	107	104	211	101	91	192	87	85	172	61	56	117	520	481	1001
66	Humla	Kharunath Gaunpalika	6	Karnali Province	178	180	358	172	128	300	158	127	285	138	101	239	124	109	233	770	645	1415
66	Humla	Namkha Gaunpalika	6	Karnali Province	140	148	288	93	61	154	121	102	223	104	95	199	78	65	143	536	471	1007
66	Humla	Sarkegad Gaunpalika	6	Karnali Province	301	321	622	246	195	441	192	143	335	193	154	347	148	149	297	1080	962	2042
66	Humla	Simkot Gaunpalika	6	Karnali Province	201	233	434	157	154	311	145	126	271	138	109	247	159	139	298	800	761	1561
66	Humla	Tanjakot Gaunpalika	6	Karnali Province	226	149	375	187	136	323	130	115	245	122	113	235	102	67	169	767	580	1347
66	Humla Total		6		1575	1434	3009	1156	967	2123	1012	841	1853	932	776	1708	815	702	1517	5490	4720	10210
67	Bajura	Badimalika Nagarpalika	7	Far Western	351	362	713	259	337	596	283	298	581	244	313	557	254	323	577	1391	1633	3024
67	Bajura	Budhiganga Nagarpalika	7	Far Western	498	447	945	388	373	761	364	341	705	426	383	809	436	363	799	2112	1907	4019
67	Bajura	Budhinanda Nagarpalika	7	Far Western	474	490	964	384	342	726	337	348	685	316	364	680	316	321	637	1827	1865	3692
67	Bajura	Gaumal Gaunpalika	7	Far Western	254	170	424	184	127	311	142	115	257	150	115	265	133	112	245	863	639	1502
67	Bajura	Himali Gaunpalika	7	Far Western	300	204	504	172	145	317	156	144	300	138	112	250	132	98	230	898	703	1601
67	Bajura	Jaganmath Gaunpalika	7	Far Western	297	201	498	173	111	284	165	151	316	133	126	259	173	126	299	941	715	1656
67	Bajura	Khaplad Chhededaha Gaunpalik 7	7	Far Western	467	494	961	384	364	748	322	298	620	314	305	619	336	267	603	1823	1728	3551
67	Bajura	Swami Kartik Gaunpalika	7	Far Western	412	366	778	268	208	476	258	198	456	247	172	419	233	166	399	1418	1110	2528
67	Bajura	Tribeni Gaunpalika	7	Far Western	509	472	981	410	340	750	388	323	711	388	310	698	363	269	632	2058	1714	3772
67	Bajura Total		7		3562	3206	6768	2622	2347	4969	2415	2216	4631	2356	2200	4556	2376	2045	4421	13331	12014	25345

Primary level total enrollment in all types of schools by district, Flash I, 2019-020

Dist. Code	Dist. Name	LL_Name	Province Code	Province Name	Grade 1			Grade 2			Grade 3			Grade 4			Grade 5			Grade 1-5		
					Girls	Boys	Total	Girls	Boys	Total	Girls	Boys	Total	Girls	Boys	Total	Girls	Boys	Total	Girls	Boys	Total
68	Bajhang	Bithadhiri Gaunpalika	7	Far Western	498	476	974	383	317	700	403	289	692	333	288	601	286	288	554	1903	1618	3521
68	Bajhang	Bungal Nagarpalika	7	Far Western	1402	1296	2698	697	547	1244	713	491	1204	615	489	1104	592	501	1093	4019	3324	7343
68	Bajhang	Chabispathivera Gaunpalika	7	Far Western	541	430	971	341	236	577	305	221	526	295	216	511	272	221	493	1754	1324	3078
68	Bajhang	Durgathali Gaunpalika	7	Far Western	355	308	663	258	161	419	214	141	355	219	141	360	221	148	369	1267	899	2166
68	Bajhang	JayaPrithivi Nagarpalika	7	Far Western	585	518	1103	412	358	770	361	357	718	356	316	672	351	340	691	2065	1889	3954
68	Bajhang	Saipal Gaunpalika	7	Far Western	46	38	84	24	31	55	27	16	43	31	23	54	24	22	46	152	130	282
68	Bajhang	Kedarseu Gaunpalika	7	Far Western	812	679	1491	452	348	800	464	375	839	364	337	701	398	340	738	2490	2079	4569
68	Bajhang	Khaptadchhanna Gaunpalika	7	Far Western	405	313	718	360	238	598	363	344	707	290	226	516	254	217	471	1672	1338	3010
68	Bajhang	Masta Gaunpalika	7	Far Western	510	454	964	297	269	566	285	236	521	255	186	441	234	180	414	1581	1325	2906
68	Bajhang	Surma Gaunpalika	7	Far Western	396	336	732	192	184	376	211	142	353	171	161	332	164	151	315	1134	974	2108
68	Bajhang	Talkot Gaunpalika	7	Far Western	376	283	659	248	169	417	216	156	372	180	150	330	195	177	372	1215	935	2150
68	Bajhang	Thalara Gaunpalika	7	Far Western	427	408	835	306	246	552	274	224	498	263	261	524	254	211	465	1524	1350	2874
68	Bajhang Total		7		6353	5539	11892	3970	3104	7074	3836	2992	6828	3372	2774	6146	3245	2776	6021	20776	17185	37961
69	Achham	Bannigadi Jayagadh Gaunpalika	7	Far Western	280	270	550	219	217	436	253	195	448	272	176	448	253	184	437	1277	1042	2319
69	Achham	Chaurpati Gaunpalika	7	Far Western	798	594	1392	392	405	797	455	356	811	425	385	810	422	331	753	2492	2071	4563
69	Achham	Dhakari Gaunpalika	7	Far Western	1382	1141	2523	644	487	1131	508	440	948	411	388	799	352	333	685	3297	2789	6086
69	Achham	Kamalabazar Nagarpalika	7	Far Western	789	674	1463	526	431	957	472	436	908	490	349	839	433	330	763	2710	2220	4930
69	Achham	Mangansen Nagarpalika	7	Far Western	775	682	1457	568	492	1060	535	428	963	497	405	902	449	381	830	2824	2388	5212
69	Achham	Mellekh Gaunpalika	7	Far Western	813	761	1574	543	462	1005	530	398	928	469	428	897	468	396	864	2823	2445	5268
69	Achham	Panchadawal Binayak Nagarpalika	7	Far Western	1318	1178	2496	584	489	1073	526	477	1003	548	467	1015	510	461	971	3486	3072	6558
69	Achham	Ramaroshan Gaunpalika	7	Far Western	860	815	1675	622	551	1173	472	403	875	493	404	897	423	384	807	2870	2557	5427
69	Achham	Sanphebagar Nagarpalika	7	Far Western	669	648	1317	557	516	1073	527	436	963	476	432	908	440	420	860	2669	2452	5121
69	Achham	Turnekhad Gaunpalika	7	Far Western	1143	959	2102	658	569	1227	640	524	1164	500	455	955	524	394	918	3465	2901	6366
69	Achham Total		7		8827	7722	16549	5313	4619	9932	4918	4093	9011	4581	3889	8470	4274	3614	7888	27913	23937	51850
70	Doti	Adharsha Gaunpalika	7	Far Western	932	847	1779	611	614	1225	488	452	940	500	465	965	491	414	905	3022	2792	5814
70	Doti	Badikedar Gaunpalika	7	Far Western	572	475	1047	323	277	600	258	251	509	256	214	470	230	202	432	1639	1419	3058
70	Doti	Bogtan Gaunpalika	7	Far Western	626	578	1204	355	283	638	290	240	530	238	231	469	234	229	463	1743	1561	3304
70	Doti	Dipayal Silgadi Nagarpalika	7	Far Western	737	644	1381	567	416	983	532	403	935	449	420	869	440	414	854	2725	2297	5022
70	Doti	Joroyal Gaunpalika	7	Far Western	322	337	659	297	305	602	309	258	567	278	290	568	307	278	585	1513	1468	2981
70	Doti	K I Singh Gaunpalika	7	Far Western	391	413	804	401	368	769	356	334	690	390	323	713	383	328	711	1921	1766	3687
70	Doti	Purbichauki Gaunpalika	7	Far Western	801	721	1522	587	553	1140	495	437	932	457	379	836	404	302	706	2744	2392	5136
70	Doti	Sayal Gaunpalika	7	Far Western	682	655	1337	486	438	924	413	388	801	396	329	725	310	255	565	2287	2065	4352
70	Doti	Shikhar Nagarpalika	7	Far Western	808	701	1509	483	448	931	488	459	947	495	403	898	460	412	872	2734	2423	5157
70	Doti Total		7		5871	5371	11242	4110	3702	7812	3629	3222	6851	3459	3054	6513	3259	2834	6093	20328	18183	38511

Primary level total enrollment in all types of schools by district, Flash I, 2019-020

Dist_ Code	Dist_ Name	LL_ Name	Province_ Code	Province_ Name	Grade 1			Grade 2			Grade 3			Grade 4			Grade 5			Grade 1-5		
					Girls	Boys	Total	Girls	Boys	Total	Girls	Boys	Total	Girls	Boys	Total	Girls	Boys	Total	Girls	Boys	Total
71	Kailali	Bardagariya Gaunpalika	7	Far Western	524	582	1106	516	533	1049	464	557	1021	500	573	1073	478	458	936	2482	2703	5185
71	Kailali	Bhejani Nagarpalika	7	Far Western	686	678	1364	610	581	1191	584	558	1142	592	568	1160	561	470	1031	3033	2855	5888
71	Kailali	Chure Gaunpalika	7	Far Western	550	569	1119	362	329	691	350	361	711	342	372	714	317	349	666	1921	1980	3901
71	Kailali	Dhangadhi Upamahaganarpalika	7	Far Western	1970	2404	4374	1938	2393	4331	1970	2380	4350	2111	2478	4589	2088	2636	4724	10077	12291	22368
71	Kailali	Gauringanga Nagarpalika	7	Far Western	952	929	1881	860	935	1795	869	906	1775	932	933	1865	920	991	1911	4533	4694	9227
71	Kailali	Ghodaghodi Nagarpalika	7	Far Western	1244	1357	2601	1087	1211	2298	1060	1131	2191	1190	1126	2316	1347	1248	2595	5928	6073	12001
71	Kailali	Godawari Nagarpalika	7	Far Western	1160	1156	2316	1026	979	2005	1122	1127	2249	1166	1246	2412	1287	1243	2530	5761	5751	11512
71	Kailali	Janaki Gaunpalika	7	Far Western	445	457	902	429	382	811	492	417	909	488	367	855	525	428	953	2379	2051	4430
71	Kailali	Joshihur Gaunpalika	7	Far Western	368	408	776	410	344	754	414	383	797	384	393	777	434	377	811	2010	1905	3915
71	Kailali	Kailari Gaunpalika	7	Far Western	407	419	826	415	420	835	377	386	763	405	389	794	443	411	854	2047	2025	4072
71	Kailali	Lamki-Chuha Nagarpalika	7	Far Western	929	1018	1947	921	929	1850	963	879	1842	1012	943	1955	1034	994	2028	4859	4763	9622
71	Kailali	Mohanyal Gaunpalika	7	Far Western	577	552	1129	490	433	923	413	410	823	402	368	770	397	299	696	2279	2062	4341
71	Kailali	Tikapur Nagarpalika	7	Far Western	1036	1241	2277	1033	1248	2281	1022	1278	2300	1128	1317	2445	1068	1273	2341	5287	6357	11644
71	Kailali Total		7		10848	11770	22618	10097	10717	20814	10100	10773	20873	10652	11073	21725	10899	11177	22076	52596	55510	108106
72	Kanchanpur	Bedkot Nagarpalika	7	Far Western	635	664	1299	599	700	1299	697	738	1435	678	682	1360	690	712	1402	3299	3496	6795
72	Kanchanpur	Belauri Nagarpalika	7	Far Western	443	503	946	443	507	950	493	549	1042	525	610	1135	569	651	1220	2473	2820	5293
72	Kanchanpur	Beldandi Gaunpalika	7	Far Western	290	317	607	227	207	434	281	286	567	281	295	576	269	277	546	1348	1382	2730
72	Kanchanpur	Bhimdatta Nagarpalika	7	Far Western	1368	1599	2967	1317	1623	2940	1312	1581	2893	1393	1714	3107	1309	1608	2917	6699	8125	14824
72	Kanchanpur	Krishnapur Nagarpalika	7	Far Western	958	1223	2181	830	1015	1845	873	978	1851	840	959	1799	928	948	1876	4429	5123	9552
72	Kanchanpur	Lajihandi Gaunpalika	7	Far Western	211	268	479	285	263	548	270	283	553	303	309	612	331	252	583	1400	1375	2775
72	Kanchanpur	Mahakali Nagarpalika	7	Far Western	485	454	939	484	494	978	504	500	1004	506	514	1020	514	493	1007	2493	2455	4948
72	Kanchanpur	Punarbans Nagarpalika	7	Far Western	643	656	1299	626	652	1278	635	642	1277	723	678	1401	745	708	1453	3372	3336	6708
72	Kanchanpur	Suklaphanta Nagarpalika	7	Far Western	617	764	1381	680	738	1418	646	711	1357	672	703	1375	635	706	1341	3250	3622	6872
72	Kanchanpur Total		7		5650	6448	12098	5491	6199	11690	5711	6268	11979	5921	6464	12385	5990	6355	12345	28763	31734	60497
73	Dadeidhura	Ajaymeru Gaunpalika	7	Far Western	236	227	463	218	218	436	216	217	433	277	235	512	244	222	466	1191	1119	2310
73	Dadeidhura	Allital Gaunpalika	7	Far Western	293	267	560	235	203	438	246	199	445	245	224	469	265	189	454	1284	1082	2366
73	Dadeidhura	Amargadhi Nagarpalika	7	Far Western	313	367	680	288	313	601	277	309	586	267	309	576	275	288	563	1420	1586	3006
73	Dadeidhura	Bhegeshwar Gaunpalika	7	Far Western	226	249	475	192	170	362	199	162	361	186	178	364	198	197	395	1001	956	1957
73	Dadeidhura	Ganayadhura Gaunpalika	7	Far Western	204	233	437	206	210	416	183	221	404	196	197	393	173	171	344	962	1032	1994
73	Dadeidhura	Nawadurga Gaunpalika	7	Far Western	299	292	591	252	226	478	241	228	469	270	246	516	244	233	477	1306	1225	2531
73	Dadeidhura	Parashuram Nagarpalika	7	Far Western	648	662	1310	575	625	1200	547	532	1079	549	527	1076	554	525	1079	2873	2871	5744
73	Dadeidhura Total		7		2219	2297	4516	1966	1965	3931	1909	1868	3777	1990	1916	3906	1953	1825	3778	10037	9871	19908

Primary level total enrollment in all types of schools by district, Flash I_2019-020

Dist_ Code	Dist_ Name	LL_ Name	Province Code	Province_ Name	Grade 1			Grade 2			Grade 3			Grade 4			Grade 5			Grade 1-5		
					Girls	Boys	Total	Girls	Boys	Total	Girls	Boys	Total	Girls	Boys	Total	Girls	Boys	Total	Girls	Boys	Total
74	Baitadi	Dasharathchanda Nagarpalika	7	Far Western	377	374	751	374	328	702	326	357	683	327	328	655	333	331	664	1737	1718	3455
74	Baitadi	Dilasaini Gaunpalika	7	Far Western	584	518	1102	408	374	782	348	328	676	365	276	641	327	304	631	2032	1800	3832
74	Baitadi	Dogadakedar Gaunpalika	7	Far Western	581	549	1130	367	338	705	372	355	727	311	321	632	331	308	639	1962	1871	3833
74	Baitadi	Melauli Nagarpalika	7	Far Western	433	397	830	292	335	627	308	304	612	368	303	671	372	332	704	1773	1671	3444
74	Baitadi	Pancheshwar Gaunpalika	7	Far Western	499	465	964	271	301	572	274	242	516	270	218	488	255	221	476	1569	1447	3016
74	Baitadi	Patan Nagarpalika	7	Far Western	498	499	997	434	377	811	434	367	801	398	403	801	405	422	827	2169	2068	4237
74	Baitadi	Purchaudi Nagarpalika	7	Far Western	1661	1459	3120	689	694	1383	650	600	1250	662	603	1265	670	625	1295	4332	3981	8313
74	Baitadi	Shivanath Gaunpalika	7	Far Western	543	446	989	347	318	665	314	261	575	341	255	596	277	284	561	1822	1564	3386
74	Baitadi	Sigas Gaunpalika	7	Far Western	866	826	1692	390	378	768	411	335	746	381	344	725	371	323	694	2419	2206	4625
74	Baitadi	Surnaya Gaunpalika	7	Far Western	423	438	861	261	197	458	252	235	487	279	210	489	265	229	494	1480	1309	2789
74	Baitadi Total		7		6465	5971	12436	3833	3640	7473	3689	3384	7073	3702	3261	6963	3606	3379	6985	21295	19635	40930
75	Darchula	Aphimal Gaunpalika	7	Far Western	153	131	284	54	77	131	85	60	145	92	59	151	94	88	182	478	415	893
75	Darchula	Byas Gaunpalika	7	Far Western	157	131	288	118	98	216	145	86	231	111	107	218	121	85	206	652	507	1159
75	Darchula	Dunhu Gaunpalika	7	Far Western	163	146	309	109	115	224	119	120	239	108	109	217	115	118	233	614	608	1222
75	Darchula	Lekam Gaunpalika	7	Far Western	311	301	612	166	173	339	178	182	360	140	187	327	187	164	351	982	1007	1989
75	Darchula	Mahakali Nagarpalika	7	Far Western	331	438	769	334	383	717	291	365	656	302	344	646	319	367	686	1577	1897	3474
75	Darchula	Maikarijun Gaunpalika	7	Far Western	273	252	525	179	139	318	168	148	316	170	155	325	178	169	347	968	863	1831
75	Darchula	Mama Gaunpalika	7	Far Western	488	426	914	261	241	502	247	252	499	271	218	489	246	227	473	1513	1364	2877
75	Darchula	Naugad Gaunpalika	7	Far Western	503	490	993	317	251	568	285	278	563	284	278	562	311	254	565	1700	1551	3251
75	Darchula	Shailiyashikhar Nagarpalika	7	Far Western	588	559	1147	302	365	667	355	331	686	310	269	579	312	314	626	1867	1838	3705
75	Darchula Total		7		2967	2874	5841	1840	1842	3682	1873	1822	3695	1788	1726	3514	1883	1786	3669	10351	10050	20401
Grand Grand Total					408276	420738	829014	354993	363115	718108	343903	345449	689352	331491	331075	662566	323878	320944	644822	1762541	1781321	3543862

Primary level total enrollment in all types of institutional school by district, Flash I 2019-020

Dist_ Code	Dist_Name	LL_Name	Province_ Code	Province_Nam e	Grade 1			Grade 2			Grade 3			Grade 4			Grade 5			Grade 1-5		
					Girls	Boys	Total	Girls	Boys	Total	Girls	Boys	Total	Girls	Boys	Total	Girls	Boys	Total	Girls	Boys	Total
1	Taplejung	Aathrai Tribeni Gaunpalika	1	Province No. 1	0	0	0	0	0	0	0	0	0	0	0	0	0	0	0	0	0	0
1	Taplejung	Maiwakhola Gaunpalika	1	Province No. 1	0	0	0	0	0	0	0	0	0	0	0	0	0	0	0	0	0	0
1	Taplejung	Meringden Gaunpalika	1	Province No. 1	0	0	0	0	0	0	0	0	0	0	0	0	0	0	0	0	0	0
1	Taplejung	Mikwakhola Gaunpalika	1	Province No. 1	0	0	0	0	0	0	0	0	0	0	0	0	0	0	0	0	0	0
1	Taplejung	Yangwarak Gaunpalika	1	Province No. 1	0	0	0	0	0	0	0	0	0	0	0	0	0	0	0	0	0	0
1	Taplejung	Phaktanglung Gaunpalika	1	Province No. 1	9	3	12	5	7	12	10	7	17	4	9	13	9	8	17	37	34	71
1	Taplejung	Phungling Negarpalika	1	Province No. 1	185	214	399	173	211	384	139	198	337	157	142	299	143	165	308	797	930	1727
1	Taplejung	Sidingha Gaunpalika	1	Province No. 1	0	0	0	0	0	0	0	0	0	0	0	0	0	0	0	0	0	0
1	Taplejung	Sirjangha Gaunpalika	1	Province No. 1	0	0	0	0	0	0	0	0	0	0	0	0	0	0	0	0	0	0
1	Taplejung Total		1		194	217	411	178	218	396	149	205	354	161	151	312	152	173	325	834	964	1798
2	Panchthar	Falelung Gaunpalika	1	Province No. 1	44	53	97	44	63	107	33	49	82	40	23	63	15	14	29	176	202	378
2	Panchthar	Falgunanda Gaunpalika	1	Province No. 1	80	90	170	108	101	209	76	86	162	78	96	174	54	64	118	396	437	833
2	Panchthar	Hilihang Gaunpalika	1	Province No. 1	0	0	0	0	0	0	0	0	0	0	0	0	0	0	0	0	0	0
2	Panchthar	Kummayak Gaunpalika	1	Province No. 1	28	36	64	35	35	70	31	28	59	13	19	32	20	24	44	127	142	269
2	Panchthar	Mikajlung Gaunpalika	1	Province No. 1	66	59	125	43	25	68	33	36	69	32	40	72	36	36	72	210	196	406
2	Panchthar	Phidim Nagarpalika	1	Province No. 1	155	185	340	141	173	314	123	134	257	125	175	300	118	143	261	662	810	1472
2	Panchthar	Tumbewa Gaunpalika	1	Province No. 1	0	0	0	0	0	0	0	0	0	0	0	0	0	0	0	0	0	0
2	Panchthar	Yangwarak Gaunpalika	1	Province No. 1	70	74	144	39	79	118	52	53	105	22	38	60	27	43	70	210	287	497
2	Panchthar Total		1		443	497	940	410	476	886	348	386	734	310	391	701	270	324	594	1781	2074	3855
3	Ilam	Chulechuli Gaunpalika	1	Province No. 1	80	98	178	78	68	146	51	73	124	66	57	123	39	50	89	314	346	660
3	Ilam	Deumai Nagarpalika	1	Province No. 1	145	170	315	122	162	284	125	144	269	92	104	196	93	112	205	577	692	1269
3	Ilam	Ilam Nagarpalika	1	Province No. 1	377	444	821	334	383	717	331	387	718	334	337	671	287	376	663	1663	1927	3590
3	Ilam	Mai Nagarpalika	1	Province No. 1	102	161	263	101	112	213	108	109	217	86	95	181	65	77	142	462	554	1016
3	Ilam	Maijogmat Gaunpalika	1	Province No. 1	60	61	121	61	63	124	42	53	95	46	58	104	50	52	102	259	287	546
3	Ilam	Mangsebung Gaunpalika	1	Province No. 1	28	27	55	14	30	44	26	35	61	14	26	40	20	24	44	102	142	244
3	Ilam	Falpkhokthum Gaunpalika	1	Province No. 1	48	88	136	36	42	78	35	49	84	38	54	92	46	44	90	203	277	480
3	Ilam	Rong Gaunpalika	1	Province No. 1	16	8	24	9	13	22	8	12	20	7	5	12	8	4	12	48	42	90
3	Ilam	Sandakpur Gaunpalika	1	Province No. 1	39	52	91	33	39	72	22	34	56	32	28	60	21	13	34	147	166	313
3	Ilam	Suryodaya Nagarpalika	1	Province No. 1	241	270	511	238	280	518	217	258	475	186	222	408	179	194	373	1061	1224	2285
3	Ilam Total		1		1136	1379	2515	1026	1192	2218	965	1154	2119	901	986	1887	808	946	1754	4836	5657	10493

Primary level total enrollment in all types of Institutional school by district, Flash I_2019-020

Dist_ Code	Dist_ Name	LL_ Name	Province_ Code	Province_ Name	Grade 1			Grade 2			Grade 3			Grade 4			Grade 5			Grade 1-5		
					Girls	Boys	Total	Girls	Boys	Total	Girls	Boys	Total	Girls	Boys	Total	Girls	Boys	Total	Girls	Boys	Total
4	Jhapa	Ajundhara Nagarpalika	1	Province No. 1	357	416	773	387	455	842	377	402	779	294	343	637	291	367	658	1706	1983	3689
4	Jhapa	Barhadashi Gaunpalika	1	Province No. 1	211	240	451	114	178	292	150	184	334	147	190	337	112	165	277	734	957	1691
4	Jhapa	Bhadrapur Nagarpalika	1	Province No. 1	370	417	787	388	504	892	370	461	831	339	393	732	334	407	741	1801	2182	3983
4	Jhapa	Birtamod Nagarpalika	1	Province No. 1	937	1088	2025	964	1043	2007	914	1068	1982	776	1025	1801	880	1017	1897	4471	5241	9712
4	Jhapa	Buddhashanti Gaunpalika	1	Province No. 1	408	489	897	400	437	837	372	393	765	293	317	610	292	330	622	1765	1966	3731
4	Jhapa	Damak Nagarpalika	1	Province No. 1	600	659	1259	604	731	1335	609	671	1280	569	676	1245	572	669	1241	2954	3406	6360
4	Jhapa	Gaurechaha Nagarpalika	1	Province No. 1	295	299	594	267	323	590	254	335	589	248	333	581	247	294	541	1311	1584	2895
4	Jhapa	Gauniganj Gaunpalika	1	Province No. 1	141	222	363	98	148	246	121	166	287	114	139	253	84	127	211	558	802	1360
4	Jhapa	Haidibari Gaunpalika	1	Province No. 1	156	237	393	178	203	381	160	205	365	128	180	308	124	175	299	746	1000	1746
4	Jhapa	Jhapa Gaunpalika	1	Province No. 1	120	236	356	112	201	313	138	193	331	90	152	242	100	128	228	560	910	1470
4	Jhapa	Kachankawal Gaunpalika	1	Province No. 1	60	99	159	61	99	160	78	90	168	68	84	152	66	96	162	333	468	801
4	Jhapa	Kamal Gaunpalika	1	Province No. 1	238	237	475	206	315	521	244	241	485	236	228	464	211	246	457	1135	1267	2402
4	Jhapa	Kankai Nagarpalika	1	Province No. 1	330	354	684	308	346	654	307	383	690	303	387	690	252	346	598	1500	1816	3316
4	Jhapa	Mechinagar Nagarpalika	1	Province No. 1	868	903	1771	882	977	1859	885	934	1819	761	882	1643	721	796	1517	4117	4492	8609
4	Jhapa	Shivasatari Nagarpalika	1	Province No. 1	440	492	932	361	379	740	414	446	860	353	406	759	292	344	636	1860	2067	3927
4	Jhapa Total		1		5531	6388	11919	5330	6339	11669	5393	6172	11565	4719	5735	10454	4578	5507	10085	25551	30141	55692
5	Morang	Bebari Nagarpalika	1	Province No. 1	567	634	1201	514	677	1191	495	599	1094	449	526	975	392	428	820	2417	2864	5281
5	Morang	Birathnagar Mahanagarpalika	1	Province No. 1	1263	1517	2780	1166	1430	2596	1258	1513	2771	1195	1527	2722	1068	1542	2610	5950	7529	13479
5	Morang	Budhiganga Gaunpalika	1	Province No. 1	36	8	44	32	35	67	27	31	58	24	34	58	29	28	57	148	136	284
5	Morang	Dhanpalthan Gaunpalika	1	Province No. 1	103	123	226	128	226	354	131	214	345	122	215	337	115	183	298	599	961	1560
5	Morang	Granthan Gaunpalika	1	Province No. 1	118	141	259	121	151	272	108	132	240	93	140	233	111	113	224	551	677	1228
5	Morang	Jahada Gaunpalika	1	Province No. 1	0	0	0	0	0	0	0	0	0	0	0	0	0	0	0	0	0	0
5	Morang	Kanepokhari Gaunpalika	1	Province No. 1	191	214	405	194	214	408	210	243	453	176	187	363	163	185	348	934	1043	1977
5	Morang	Katahari Gaunpalika	1	Province No. 1	110	160	270	104	134	238	84	126	210	82	98	180	89	92	181	469	610	1079
5	Morang	Kerabari Gaunpalika	1	Province No. 1	166	173	339	140	164	304	140	143	283	114	141	255	111	120	231	671	741	1412
5	Morang	Letang Nagarpalika	1	Province No. 1	166	172	338	175	196	371	185	160	345	180	186	366	154	150	304	860	864	1724
5	Morang	Miklajung Gaunpalika	1	Province No. 1	151	188	339	166	147	313	166	157	323	122	158	280	127	124	251	732	774	1506
5	Morang	Patnrisanshchare Nagarpalika	1	Province No. 1	349	416	765	411	502	913	442	457	899	367	441	808	350	379	729	1919	2195	4114
5	Morang	Rangelt Nagarpalika	1	Province No. 1	191	244	435	175	232	407	161	234	395	170	235	405	147	219	366	844	1164	2008
5	Morang	Ratuwamai Nagarpalika	1	Province No. 1	245	406	651	238	329	567	248	289	537	193	252	445	197	244	441	1121	1520	2641
5	Morang	Sundhararicha Nagarpalika	1	Province No. 1	655	746	1401	619	705	1324	560	704	1264	571	640	1211	560	596	1156	2965	3391	6356
5	Morang	Sunwarshi Nagarpalika	1	Province No. 1	143	193	336	138	206	344	127	198	325	106	169	275	93	160	253	607	926	1533
5	Morang	Uralabari Nagarpalika	1	Province No. 1	473	545	1018	472	521	993	498	548	1046	460	514	974	410	518	928	2313	2646	4959
5	Morang Total		1		4927	5880	10807	4793	5869	10662	4840	5748	10588	4424	5463	9887	4116	5081	9197	23100	28041	51141

Primary level total enrollment in all types of Institutional school by district, Flash I_2019-020

Dist_ Code	Dist_ Name	LL_ Name	Province_ Code	Province_ Name	Grade 1			Grade 2			Grade 3			Grade 4			Grade 5			Grade 1-5		
					Girls	Boys	Total	Girls	Boys	Total	Girls	Boys	Total	Girls	Boys	Total	Girls	Boys	Total	Girls	Boys	Total
6	Sunsari	Barahkshetra Nagarpalika	1	Province No. 1	547	636	1183	514	635	1149	456	552	1008	394	503	897	428	470	898	2339	2796	5135
6	Sunsari	Barju Gaunpalika	1	Province No. 1	27	50	77	22	20	42	16	29	45	20	21	41	1	0	1	86	120	206
6	Sunsari	Bhokraha Naarsing Gaunpalika	1	Province No. 1	81	147	228	61	100	161	61	107	168	58	79	137	25	53	78	286	486	772
6	Sunsari	Dewangari Gaunpalika	1	Province No. 1	83	141	224	59	85	144	71	93	164	67	103	170	28	48	76	308	470	778
6	Sunsari	Dharan Upamahanagarpalika	1	Province No. 1	1181	1346	2527	1243	1419	2662	1106	1395	2501	1096	1276	2372	1050	1252	2302	5676	6688	12364
6	Sunsari	Duhabi Nagarpalika	1	Province No. 1	285	396	681	246	341	587	228	292	520	217	270	487	227	272	499	1203	1571	2774
6	Sunsari	Gadhi Gaunpalika	1	Province No. 1	128	158	286	157	194	351	128	171	299	142	157	299	108	155	263	663	835	1498
6	Sunsari	Harnagar Gaunpalika	1	Province No. 1	113	246	359	125	208	333	131	216	347	71	157	228	57	130	187	497	957	1454
6	Sunsari	Ineruwa Nagarpalika	1	Province No. 1	407	695	1102	383	610	993	412	639	1051	370	584	954	341	614	955	1913	3142	5055
6	Sunsari	Itahari Sub-metropolitan City	1	Province No. 1	1718	2015	3733	1640	2004	3644	1549	1791	3340	1458	1791	3249	1396	1705	3101	7761	9306	17067
6	Sunsari	Koshi Gaunpalika	1	Province No. 1	66	186	252	81	142	223	54	105	159	48	92	140	41	75	116	290	600	890
6	Sunsari	Ramdihuni Nagarpalika	1	Province No. 1	441	544	985	392	467	859	370	434	804	352	382	734	290	367	657	1845	2194	4039
6	Sunsari Total		1		5077	6560	11637	4923	6225	11148	4582	5824	10406	4293	5415	9708	3992	5141	9133	22867	29165	52032
7	Dhankuta	Chaubise Gaunpalika	1	Province No. 1	25	55	80	43	46	89	42	54	96	27	35	62	14	43	57	151	233	384
7	Dhankuta	Chhathar Gaunpalika	1	Province No. 1	65	70	135	50	85	135	33	69	102	43	52	95	36	58	94	227	334	561
7	Dhankuta	Dhankuta Nagarpalika	1	Province No. 1	229	259	488	203	318	521	209	261	470	196	240	436	218	252	470	1055	1330	2385
7	Dhankuta	Mahalaxmi Nagarpalika	1	Province No. 1	18	34	52	25	23	48	26	32	58	19	28	47	20	22	42	108	139	247
7	Dhankuta	Pakhribas Nagarpalika	1	Province No. 1	72	85	157	52	75	127	58	85	143	51	67	118	63	73	136	296	385	681
7	Dhankuta	Sanguirigadhi Gaunpalika	1	Province No. 1	29	25	54	24	19	43	10	21	31	18	23	41	16	19	35	97	107	204
7	Dhankuta	Shahidbhumi Gaunpalika	1	Province No. 1	29	22	51	38	32	70	11	10	21	0	0	0	3	3	6	81	67	148
7	Dhankuta Total		1		467	550	1017	435	598	1033	389	532	921	354	445	799	370	470	840	2015	2595	4610
8	Terhathum	Aathrai Gaunpalika	1	Province No. 1	16	24	40	26	24	50	15	19	34	20	14	34	15	17	32	92	98	190
8	Terhathum	Chhathar Gaunpalika	1	Province No. 1	26	32	58	21	38	59	22	27	49	17	14	31	11	19	30	97	130	227
8	Terhathum	Laligurans Nagarpalika	1	Province No. 1	58	46	104	35	42	77	33	49	82	26	42	68	24	43	67	176	222	398
8	Terhathum	Menchhayem Gaunpalika	1	Province No. 1	25	19	44	36	9	45	12	14	26	4	6	10	7	9	16	84	57	141
8	Terhathum	Myanglung Nagarpalika	1	Province No. 1	119	170	289	118	132	250	103	131	234	100	127	227	87	121	208	527	681	1208
8	Terhathum	Phedap Gaunpalika	1	Province No. 1	40	53	93	27	36	63	42	46	88	15	5	20	1	4	5	125	144	269
8	Terhathum Total		1		284	344	628	263	281	544	227	286	513	182	208	390	145	213	358	1101	1332	2433
9	Sankhuwasabha	Bhotkhola Gaunpalika	1	Province No. 1	1	5	6	4	4	8	7	6	13	5	9	14	0	0	17	24	41	
9	Sankhuwasabha	Chainpur Nagarpalika	1	Province No. 1	56	77	133	64	71	135	68	45	113	65	51	116	35	46	81	288	290	578
9	Sankhuwasabha	Chichila Gaunpalika	1	Province No. 1	0	0	0	0	0	0	0	0	0	0	0	0	0	0	0	0	0	0
9	Sankhuwasabha	Dharmadevi Nagarpalika	1	Province No. 1	9	17	26	22	26	48	26	20	46	14	15	29	12	12	24	83	90	173
9	Sankhuwasabha	Khandbari Nagarpalika	1	Province No. 1	172	244	416	228	284	512	211	274	485	189	252	441	180	195	375	980	1249	2229
9	Sankhuwasabha	Madi Nagarpalika	1	Province No. 1	23	17	40	15	28	43	14	13	27	9	12	21	12	11	23	73	81	154
9	Sankhuwasabha	Makalu Gaunpalika	1	Province No. 1	5	14	19	28	20	48	20	31	51	17	15	32	19	20	39	89	100	189
9	Sankhuwasabha	Panchakhapana Nagarpalika	1	Province No. 1	0	2	2	43	80	123	7	9	16	11	8	19	5	16	21	66	115	181
9	Sankhuwasabha	Sabhapokhari Gaunpalika	1	Province No. 1	19	40	59	18	38	56	22	15	37	14	18	32	11	12	23	84	123	207
9	Sankhuwasabha	Slichong Gaunpalika	1	Province No. 1	0	0	0	0	0	0	0	0	0	0	0	0	0	0	0	0	0	0
9	Sankhuwasabha Total		1		285	416	701	422	551	973	375	413	788	324	380	704	274	312	586	1680	2072	3752

Primary level total enrollment in all types of Institutional school by district, Flash I_2019-020

Dist_ Code	Dist_ Name	LL_ Name	Province_ Code	Province_ Name	Grade 1			Grade 2			Grade 3			Grade 4			Grade 5			Grade 1-5		
					Girls	Boys	Total	Girls	Boys	Total	Girls	Boys	Total	Girls	Boys	Total	Girls	Boys	Total	Girls	Boys	Total
10	Bhojpur	Aamchowk Gaunpalika	1	Province No. 1	6	5	11	4	1	5	6	2	8	3	2	5	3	1	4	22	11	33
10	Bhojpur	Arun Gaunpalika	1	Province No. 1	18	13	31	12	16	28	6	15	21	11	8	19	7	11	18	54	63	117
10	Bhojpur	Bhojpur Negarpalika	1	Province No. 1	86	91	177	81	127	208	84	117	201	102	101	203	73	95	168	426	531	957
10	Bhojpur	Hatuwagedhi Gaunpalika	1	Province No. 1	15	16	31	19	15	34	6	9	15	3	4	7	4	4	8	47	48	95
10	Bhojpur	Pauwadungma Gaunpalika	1	Province No. 1	12	7	19	9	3	12	5	3	8	2	0	2	0	0	0	28	13	41
10	Bhojpur	Ramprasad Rai Gaunpalika	1	Province No. 1	0	0	0	0	0	0	0	0	0	0	0	0	0	0	0	0	0	0
10	Bhojpur	Salpaslichho Gaunpalika	1	Province No. 1	0	0	0	0	0	0	0	0	0	0	0	0	0	0	0	0	0	0
10	Bhojpur	Shadananda Nagarpalika	1	Province No. 1	42	63	105	20	52	72	17	41	58	13	21	34	9	10	19	101	187	288
10	Bhojpur	Tyamkemaityung Gaunpalika	1	Province No. 1	0	0	0	0	0	0	0	0	0	0	0	0	0	0	0	0	0	0
10	Bhojpur Total		1		179	195	374	145	214	359	124	187	311	134	136	270	96	121	217	678	853	1531
11	Solu khumbu	Dudhkaushika Gaunpalika	1	Province No. 1	17	17	34	10	14	24	12	15	27	15	8	23	4	7	11	58	61	119
11	Solu khumbu	Dudhkoshi Gaunpalika	1	Province No. 1	0	0	0	0	0	0	0	0	0	0	0	0	0	0	0	0	0	0
11	Solu khumbu	Khumbupasanglahm Gaunpalika	1	Province No. 1	0	6	6	2	1	3	0	1	1	0	0	0	0	0	0	2	8	10
11	Solu khumbu	Likhupike Gaunpalika	1	Province No. 1	0	0	0	0	0	0	0	0	0	0	0	0	0	0	0	0	0	0
11	Solu khumbu	Matakulung Gaunpalika	1	Province No. 1	0	0	0	0	0	0	0	0	0	0	0	0	0	0	0	0	0	0
11	Solu khumbu	Nechasalyan Gaunpalika	1	Province No. 1	0	0	0	0	0	0	0	0	0	0	0	0	0	0	0	0	0	0
11	Solu khumbu	Solududhakunda Negarpalika	1	Province No. 1	77	174	251	86	127	213	84	119	203	55	90	145	59	109	168	361	619	980
11	Solu khumbu	Sotang Gaunpalika	1	Province No. 1	0	0	0	0	0	0	0	0	0	0	0	0	0	0	0	0	0	0
11	Solu khumbu Total		1		94	197	291	98	142	240	96	135	231	70	98	168	63	116	179	421	688	1109
12	Okhlaadhunga	Champadevi Gaunpalika	1	Province No. 1	0	0	0	0	0	0	0	0	0	0	0	0	0	0	0	0	0	0
12	Okhlaadhunga	Chisenkhugadhi Gaunpalika	1	Province No. 1	5	4	9	9	3	12	3	6	9	2	2	4	4	3	7	23	18	41
12	Okhlaadhunga	Khjidemba Gaunpalika	1	Province No. 1	0	0	0	0	0	0	0	0	0	0	0	0	0	0	0	0	0	0
12	Okhlaadhunga	Likhu Gaunpalika	1	Province No. 1	0	0	0	0	0	0	0	0	0	0	0	0	0	0	0	0	0	0
12	Okhlaadhunga	Manebharyang Gaunpalika	1	Province No. 1	15	24	39	10	33	43	22	19	41	20	21	41	13	16	29	80	113	193
12	Okhlaadhunga	Molung Gaunpalika	1	Province No. 1	51	36	87	34	40	74	32	29	61	16	20	36	15	23	38	148	148	296
12	Okhlaadhunga	Siddhicharan Nagarpalika	1	Province No. 1	117	121	238	123	161	284	86	150	236	91	128	219	75	94	169	492	654	1146
12	Okhlaadhunga	Sunkoshi Gaunpalika	1	Province No. 1	31	37	68	14	12	26	7	12	19	7	4	11	2	1	3	61	66	127
12	Okhlaadhunga Total		1		219	222	441	190	249	439	150	216	366	136	175	311	109	137	246	804	999	1803

Primary level total enrollment in all types of Institutional school by district, Flash I_2019-020

Dist_ Code	Dist_Name	LL_Name	Province_Code	Province_Name	Grade 1			Grade 2			Grade 3			Grade 4			Grade 5			Grade 1-5		
					Girls	Boys	Total	Girls	Boys	Total	Girls	Boys	Total	Girls	Boys	Total	Girls	Boys	Total	Girls	Boys	Total
13	Khotang	Anselukhark Gaunpalika	1	Province No. 1	10	12	22	11	11	22	12	11	23	5	9	14	6	5	11	44	48	92
13	Khotang	Barahapokhari Gaunpalika	1	Province No. 1	0	0	0	0	0	0	0	0	0	0	0	0	0	0	0	0	0	0
13	Khotang	Diprung Gaunpalika	1	Province No. 1	27	22	49	6	10	16	5	6	11	5	5	10	0	0	0	43	43	86
13	Khotang	Halesi Tuwachung Nagarpalika	1	Province No. 1	2	6	8	0	8	8	2	3	5	2	6	8	1	8	9	7	31	38
13	Khotang	Jantedhunga Gaunpalika	1	Province No. 1	6	17	23	2	3	5	0	0	0	0	0	0	0	0	0	8	20	28
13	Khotang	Kepliasagadhi Gaunpalika	1	Province No. 1	19	27	46	25	35	60	10	13	23	11	10	21	6	5	11	71	90	161
13	Khotang	Khotang Gaunpalika	1	Province No. 1	0	0	0	0	0	0	0	0	0	0	0	0	0	0	0	0	0	0
13	Khotang	Lamidada Gaunpalika	1	Province No. 1	15	32	47	3	6	9	1	4	5	3	3	6	2	1	3	24	46	70
13	Khotang	Rupakot Majhuwagadhi Nagarpalik	1	Province No. 1	148	191	339	87	107	194	126	159	285	87	112	199	81	102	183	529	671	1200
13	Khotang	Sakela Gaunpalika	1	Province No. 1	0	0	0	0	0	0	0	0	0	0	0	0	0	0	0	0	0	0
13	Khotang Total		1		227	307	534	134	180	314	156	196	352	113	145	258	96	121	217	726	949	1675
14	Udayapur	Belaka Nagarpalika	1	Province No. 1	234	246	480	165	218	383	142	182	324	133	189	322	115	164	279	789	999	1788
14	Udayapur	Chaudandigadhi Nagarpalika	1	Province No. 1	258	274	532	180	251	431	188	217	405	146	217	363	158	191	349	930	1150	2080
14	Udayapur	Katani Nagarpalika	1	Province No. 1	338	382	720	328	385	713	261	324	585	244	265	509	217	304	521	1388	1660	3048
14	Udayapur	Limchurung Gaunpalika	1	Province No. 1	0	0	0	0	0	0	0	0	0	0	0	0	0	0	0	0	0	0
14	Udayapur	Rautani Gaunpalika	1	Province No. 1	26	27	53	11	23	34	19	22	41	14	5	19	11	10	21	81	87	168
14	Udayapur	Tapli Gaunpalika	1	Province No. 1	0	0	0	0	0	0	0	0	0	0	0	0	0	0	0	0	0	0
14	Udayapur	Triyuga Nagarpalika	1	Province No. 1	597	732	1329	598	805	1403	667	839	1506	516	667	1183	512	635	1147	2890	3678	6568
14	Udayapur	Udayapurgadhi Gaunpalika	1	Province No. 1	41	53	94	35	53	88	34	44	78	23	29	52	18	31	49	151	210	361
14	Udayapur Total		1		1494	1714	3208	1317	1735	3052	1311	1628	2939	1076	1372	2448	1031	1335	2366	6229	7784	14013
15	Saptari	Agnisair Krishnasvaran Gaunpalik	2	Province No. 2	66	75	141	39	57	96	20	33	53	33	60	93	30	55	85	188	280	468
15	Saptari	Belhi Chapena Gaunpalika	2	Province No. 2	20	52	72	0	0	0	0	0	0	0	0	0	0	0	0	20	52	72
15	Saptari	Bishnupur Gaunpalika	2	Province No. 2	0	0	0	0	0	0	0	0	0	0	0	0	0	0	0	0	0	0
15	Saptari	Bodebarsaien Nagarpalika	2	Province No. 2	11	31	42	69	169	238	27	69	96	4	7	11	20	53	73	131	329	460
15	Saptari	Chhimamasta Gaunpalika	2	Province No. 2	57	131	188	40	67	107	26	46	72	17	31	48	16	27	43	156	302	458
15	Saptari	Dakneshwori Nagarpalika	2	Province No. 2	0	0	0	0	0	0	0	0	0	0	0	0	0	0	0	0	0	0
15	Saptari	Hanumannagar Kankaleni Nagarpa	2	Province No. 2	152	287	439	144	236	380	112	266	378	133	238	371	94	251	345	635	1278	1913
15	Saptari	Kanchancoop Nagarpalika	2	Province No. 2	113	180	293	101	165	266	103	165	268	128	138	266	80	166	246	525	814	1339
15	Saptari	Khadak Nagarpalika	2	Province No. 2	48	82	130	76	150	226	64	112	176	48	130	178	57	108	165	293	582	875
15	Saptari	Mahadeva Gaunpalika	2	Province No. 2	42	99	141	19	56	75	0	0	0	0	0	0	0	0	0	61	155	216
15	Saptari	Relbiraj Nagarpalika	2	Province No. 2	26	43	69	9	15	24	39	62	101	29	84	113	50	64	114	153	268	421
15	Saptari	Rupani Gaunpalika	2	Province No. 2	0	0	0	0	0	0	0	0	0	0	0	0	0	0	0	0	0	0
15	Saptari	Saptakoshi Nagarpalika	2	Province No. 2	82	121	203	95	99	194	92	97	189	46	85	131	55	68	123	370	470	840
15	Saptari	Shambhunath Nagarpalika	2	Province No. 2	138	221	359	91	149	240	88	166	254	66	97	163	60	120	180	443	753	1196
15	Saptari	Sununga Nagarpalika	2	Province No. 2	36	36	72	59	60	119	44	52	96	32	90	122	28	61	89	199	299	498
15	Saptari	Tilatha Koliadi Gaunpalika	2	Province No. 2	4	7	11	0	0	0	0	0	0	0	0	0	0	0	4	7	11	11
15	Saptari	Tirahut Gaunpalika	2	Province No. 2	0	0	0	0	0	0	0	0	0	0	0	0	0	0	0	0	0	0
15	Saptari	Walan Bihul Gaunpalika	2	Province No. 2	0	0	0	0	0	0	0	0	0	0	0	0	0	0	0	0	0	0
15	Saptari Total		2		795	1365	2160	742	1223	1965	615	1068	1683	536	960	1496	490	973	1463	3178	5589	8767

Primary level total enrollment in all types of Institutional school by district, Flash I_2019-020

Dist_ Code	Dist_Name	LL_Name	Province Code	Province_Nam e	Grade 1			Grade 2			Grade 3			Grade 4			Grade 5			Grade 1-5		
					Girls	Boys	Total	Girls	Boys	Total	Girls	Boys	Total	Girls	Boys	Total	Girls	Boys	Total	Girls	Boys	Total
16	Siraha	Arnama Gaunpalika	2	Province No. 2	56	86	142	72	86	158	24	42	66	4	5	9	6	8	14	162	227	389
16	Siraha	Aurahi Gaunpalika	2	Province No. 2	42	68	110	27	48	75	18	32	50	27	34	61	0	0	0	114	182	296
16	Siraha	Bariyapatti Gaunpalika	2	Province No. 2	94	186	280	79	158	237	77	195	272	56	130	186	40	129	169	346	798	1144
16	Siraha	Bhagawanpur Gaunpalika	2	Province No. 2	33	123	156	27	111	138	25	96	121	27	88	115	12	47	59	124	465	589
16	Siraha	Bishnupur Gaunpalika	2	Province No. 2	128	221	349	122	201	323	64	151	215	84	141	225	41	87	128	439	801	1240
16	Siraha	Dhangadhimai Nagarpalika	2	Province No. 2	347	551	898	361	619	980	266	458	724	274	424	698	258	492	750	1506	2544	4050
16	Siraha	Golbazar Nagarpalika	2	Province No. 2	550	1014	1564	415	657	1072	387	761	1148	347	716	1063	294	508	802	1993	3656	5649
16	Siraha	Kalyanpur Nagarpalika	2	Province No. 2	204	365	569	175	321	496	120	258	378	102	223	325	93	198	291	694	1365	2059
16	Siraha	Karijanha Nagarpalika	2	Province No. 2	307	505	812	261	453	714	206	364	570	203	353	556	149	224	373	1126	1899	3025
16	Siraha	Lahan Nagarpalika	2	Province No. 2	754	1432	2186	658	1474	2132	637	1562	2199	603	1457	2060	507	1264	1771	3159	7189	10348
16	Siraha	Laxmipur Patari Gaunpalika	2	Province No. 2	102	259	361	61	158	219	80	182	262	35	113	148	20	57	77	298	769	1067
16	Siraha	Mirchैया Nagarpalika	2	Province No. 2	522	1024	1546	466	943	1409	479	862	1341	338	790	1128	339	727	1066	2144	4346	6490
16	Siraha	Naraha Gaunpalika	2	Province No. 2	39	88	127	37	83	120	33	60	93	46	77	123	29	73	102	184	381	565
16	Siraha	Navarajpur Gaunpalika	2	Province No. 2	61	154	215	21	32	53	21	45	66	11	41	52	10	29	39	124	301	425
16	Siraha	Sakhuwanankaratti Gaunpalika	2	Province No. 2	6	8	14	3	16	19	3	14	17	3	6	9	2	6	8	17	50	67
16	Siraha	Siraha Nagarpalika	2	Province No. 2	650	1252	1902	598	1071	1669	487	1007	1494	346	828	1174	299	697	996	2380	4855	7235
16	Siraha	Sukhipur Nagarpalika	2	Province No. 2	208	324	532	129	231	360	171	265	436	130	239	369	67	159	226	705	1218	1923
16	Siraha Total		2		4103	7660	11763	3512	6662	10174	3098	6354	9452	2636	5665	8301	2166	4705	6871	15515	31046	46561
17	Dhanusha	Aurahi Gaunpalika	2	Province No. 2	0	0	0	0	0	0	0	0	0	0	0	0	0	0	0	0	0	0
17	Dhanusha	Bateswor Gaunpalika	2	Province No. 2	76	138	214	58	89	147	51	75	126	45	51	96	20	43	63	250	396	646
17	Dhanusha	Bidehi Nagarpalika	2	Province No. 2	31	87	118	25	71	96	14	39	53	12	33	45	12	13	25	94	243	337
17	Dhanusha	Chinreshwornath Nagarpalika	2	Province No. 2	83	100	183	47	54	101	32	48	80	21	61	82	20	39	59	203	302	505
17	Dhanusha	Dhanauji Gaunpalika	2	Province No. 2	0	0	0	0	0	0	0	0	0	0	0	0	0	0	0	0	0	0
17	Dhanusha	Dhanusadham Nagarpalika	2	Province No. 2	163	179	342	141	139	280	102	152	254	128	150	278	90	144	234	624	764	1388
17	Dhanusha	Ganeshman Charnath Nagarpalika	2	Province No. 2	61	95	156	55	119	174	65	78	143	46	88	134	31	74	105	258	454	712
17	Dhanusha	Hansapur Nagarpalika	2	Province No. 2	0	0	0	0	0	0	0	0	0	0	0	0	0	0	0	0	0	0
17	Dhanusha	Janaknandini Gaunpalika	2	Province No. 2	66	104	170	59	80	139	43	79	122	31	43	74	22	34	56	221	340	561
17	Dhanusha	Janakpur Upamahanagarpalika	2	Province No. 2	738	1310	2048	765	1480	2245	709	1384	2093	692	1433	2125	758	1322	2080	3662	6929	10591
17	Dhanusha	Kamala Nagarpalika	2	Province No. 2	35	64	99	28	60	88	14	43	57	31	35	66	17	34	51	125	236	361
17	Dhanusha	Laxminiya Gaunpalika	2	Province No. 2	10	16	26	18	37	55	31	35	66	21	39	60	33	37	70	113	164	277
17	Dhanusha	Mithila Bihari Gaunpalika	2	Province No. 2	10	14	24	10	9	19	14	12	26	4	10	14	6	9	15	44	54	98
17	Dhanusha	Mithila Nagarpalika	2	Province No. 2	218	268	486	213	280	493	217	282	499	160	256	416	136	228	364	944	1314	2258
17	Dhanusha	Mukhiyapatti Musahamiya Gaunpal	2	Province No. 2	0	0	0	0	0	0	0	0	0	0	0	0	0	0	0	0	0	0
17	Dhanusha	Nagarin Nagarpalika	2	Province No. 2	0	0	0	0	0	0	0	0	0	0	0	0	0	0	0	0	0	0
17	Dhanusha	Sabalila Nagarpalika	2	Province No. 2	72	102	174	63	111	174	46	86	132	36	42	78	23	55	78	240	396	636
17	Dhanusha	Sahidnagar Nagarpalika	2	Province No. 2	142	178	320	114	164	278	102	151	253	60	117	177	37	57	94	455	667	1122
17	Dhanusha Total		2		1705	2655	4360	1596	2693	4289	1440	2464	3904	1287	2358	3645	1205	2089	7233	12259	19492	

Primary level total enrollment in all types of Institutional school by district, Flash I_2019-020

Dist_ Code	Dist_ Name	LL_ Name	Province_ Code	Province_ Name	Grade 1			Grade 2			Grade 3			Grade 4			Grade 5			Grade 1-5		
					Girls	Boys	Total	Girls	Boys	Total	Girls	Boys	Total	Girls	Boys	Total	Girls	Boys	Total	Girls	Boys	Total
18	Mahottari	Aurahi Nagarpalika	2	Province No. 2	51	114	165	83	139	222	71	116	187	46	112	158	56	92	148	307	573	880
18	Mahottari	Balwa Nagarpalika	2	Province No. 2	32	51	83	29	45	74	15	57	72	18	27	45	21	31	52	115	211	326
18	Mahottari	Bardibas Nagarpalika	2	Province No. 2	268	375	643	282	407	689	305	396	701	212	343	555	214	310	524	1281	1831	3112
18	Mahottari	Bhangaha Nagarpalika	2	Province No. 2	30	58	88	52	81	133	25	52	77	0	0	0	0	3	3	107	194	301
18	Mahottari	Ekdanra Gaunpalika	2	Province No. 2	39	71	110	41	59	100	18	53	71	19	66	85	18	47	65	135	296	431
18	Mahottari	Gaushala Nagarpalika	2	Province No. 2	205	332	537	207	337	544	183	326	509	140	233	373	121	251	372	856	1479	2335
18	Mahottari	Jaleswor Nagarpalika	2	Province No. 2	129	276	405	230	443	673	126	284	410	112	286	398	113	225	338	710	1514	2224
18	Mahottari	Loherpatti Nagarpalika	2	Province No. 2	33	52	85	46	83	129	39	67	106	9	31	40	4	19	23	131	252	383
18	Mahottari	Mahottari Gaunpalika	2	Province No. 2	0	0	0	0	0	0	0	0	0	0	0	0	0	0	0	0	0	0
18	Mahottari	Manra Sisawa Nagarpalika	2	Province No. 2	17	29	46	6	23	29	12	19	31	0	0	0	0	0	0	35	71	106
18	Mahottari	Mathani Nagarpalika	2	Province No. 2	7	6	13	10	11	21	2	7	9	0	0	0	0	0	19	24	43	
18	Mahottari	Pipra Gaunpalika	2	Province No. 2	90	150	240	106	152	258	81	122	203	68	124	192	41	87	128	386	635	1021
18	Mahottari	Rangopalpur Nagarpalika	2	Province No. 2	111	191	302	88	205	293	87	200	287	64	181	245	43	109	152	393	886	1279
18	Mahottari	Samsi Gaunpalika	2	Province No. 2	60	105	165	69	144	213	47	88	135	36	107	143	22	49	71	234	493	727
18	Mahottari	Sonama Gaunpalika	2	Province No. 2	10	35	45	4	24	28	1	19	20	0	0	0	0	0	15	78	93	
18	Mahottari Total		2		1082	1845	2927	1253	2153	3406	1012	1806	2818	724	1510	2234	653	1223	1876	4724	8557	13261
19	Sarlahi	Bagmati Nagarpalika	2	Province No. 2	208	236	444	212	234	446	187	221	408	105	134	239	114	137	251	826	962	1788
19	Sarlahi	Balara Nagarpalika	2	Province No. 2	0	0	0	0	0	0	0	0	0	0	0	0	0	0	0	0	0	0
19	Sarlahi	Barahathawa Nagarpalika	2	Province No. 2	147	261	408	120	249	369	109	244	353	96	203	299	90	194	284	562	1151	1713
19	Sarlahi	Basbariya Gaunpalika	2	Province No. 2	0	0	0	0	0	0	0	0	0	0	0	0	0	0	0	0	0	0
19	Sarlahi	Bishnu Gaunpalika	2	Province No. 2	6	10	16	2	12	14	0	0	0	0	0	0	0	0	8	22	30	
19	Sarlahi	Brahmapuri Gaunpalika	2	Province No. 2	10	25	35	4	19	23	5	12	17	7	9	16	3	14	17	29	79	108
19	Sarlahi	Chakraghatta Gaunpalika	2	Province No. 2	0	0	0	0	0	0	0	0	0	0	0	0	0	0	0	0	0	0
19	Sarlahi	Chandranagar Gaunpalika	2	Province No. 2	23	38	61	21	26	47	14	19	33	9	15	24	10	8	18	77	106	183
19	Sarlahi	Dhankaul Gaunpalika	2	Province No. 2	0	0	0	0	0	0	0	0	0	0	0	0	0	0	0	0	0	0
19	Sarlahi	Godaita Nagarpalika	2	Province No. 2	0	0	0	0	0	0	0	0	0	0	0	0	0	0	0	0	0	0
19	Sarlahi	Haripur Nagarpalika	2	Province No. 2	0	0	0	0	0	0	0	0	0	0	0	0	0	0	0	0	0	0
19	Sarlahi	Haripurwa Nagarpalika	2	Province No. 2	0	0	0	0	0	0	0	0	0	0	0	0	0	0	0	0	0	0
19	Sarlahi	Harwan Nagarpalika	2	Province No. 2	303	370	673	340	437	777	294	406	700	311	421	732	249	378	627	1497	2012	3509
19	Sarlahi	Ishworpur Nagarpalika	2	Province No. 2	103	154	257	78	169	247	104	144	248	97	167	264	90	171	261	472	805	1277
19	Sarlahi	Kabiasi Nagarpalika	2	Province No. 2	0	0	0	0	0	0	0	0	0	0	0	0	0	0	0	0	0	0
19	Sarlahi	Kaudena Gaunpalika	2	Province No. 2	15	33	48	0	0	0	0	0	0	0	0	0	0	0	15	33	48	
19	Sarlahi	Laibandi Nagarpalika	2	Province No. 2	243	354	597	260	331	591	245	362	607	234	332	566	170	286	456	1152	1665	2817
19	Sarlahi	Malangawa Nagarpalika	2	Province No. 2	217	341	558	191	320	511	170	373	543	173	333	506	170	365	535	921	1732	2653
19	Sarlahi	Parsa Gaunpalika	2	Province No. 2	0	0	0	0	0	0	0	0	0	0	0	0	0	0	0	0	0	0
19	Sarlahi	Ramnagar Gaunpalika	2	Province No. 2	0	0	0	0	0	0	0	0	0	0	0	0	0	0	0	0	0	0
19	Sarlahi Total		2		1275	1822	3097	1228	1797	3025	1128	1781	2909	1032	1614	2646	896	1553	2449	5559	8567	14126

Primary level total enrollment in all types of Institutional school by district, Flash I 2019-020

Dist_ Code	Dist_Name	LL_Name	Province_Code	Province_Name	Grade 1			Grade 2			Grade 3			Grade 4			Grade 5			Grade 1-5		
					Girls	Boys	Total	Girls	Boys	Total	Girls	Boys	Total	Girls	Boys	Total	Girls	Boys	Total	Girls	Boys	Total
32	Rautahat	Baudhimai Nagarpalika	2	Province No. 2	0	0	0	0	0	0	0	0	0	0	0	0	0	0	0	0	0	0
32	Rautahat	Birmdaban Nagarpalika	2	Province No. 2	0	0	0	0	0	0	0	0	0	0	0	0	0	0	0	0	0	0
32	Rautahat	Chandrapur Nagarpalika	2	Province No. 2	0	0	0	0	0	0	0	0	0	0	0	0	0	0	0	0	0	0
32	Rautahat	Debahi Gonahi Nagarpalika	2	Province No. 2	0	0	0	0	0	0	0	0	0	0	0	0	0	0	0	0	0	0
32	Rautahat	Durga Bhagawati Gaunpalika	2	Province No. 2	0	0	0	0	0	0	0	0	0	0	0	0	0	0	0	0	0	0
32	Rautahat	Gedhimai Nagarpalika	2	Province No. 2	0	0	0	0	0	0	0	0	0	0	0	0	0	0	0	0	0	0
32	Rautahat	Garuda Nagarpalika	2	Province No. 2	17	146	163	43	111	154	45	108	153	9	111	120	27	100	127	141	576	717
32	Rautahat	Gaur Nagarpalika	2	Province No. 2	72	93	165	33	71	104	29	63	92	29	77	106	25	60	85	188	364	552
32	Rautahat	Gujara Nagarpalika	2	Province No. 2	0	0	0	0	0	0	0	0	0	0	0	0	0	0	0	0	0	0
32	Rautahat	Ishanath Nagarpalika	2	Province No. 2	0	0	0	0	0	0	0	0	0	0	0	0	0	0	0	0	0	0
32	Rautahat	Katahanya Nagarpalika	2	Province No. 2	0	0	0	0	0	0	0	0	0	0	0	0	0	0	0	0	0	0
32	Rautahat	Madav Narayan Nagarpalika	2	Province No. 2	0	0	0	0	0	0	0	0	0	0	0	0	0	0	0	0	0	0
32	Rautahat	Maulapur Nagarpalika	2	Province No. 2	0	0	0	0	0	0	0	0	0	0	0	0	0	0	0	0	0	0
32	Rautahat	Paroha Nagarpalika	2	Province No. 2	15	11	26	16	7	23	20	17	37	21	14	35	3	0	3	75	49	124
32	Rautahat	Phatuwa Bijiapur Nagarpalika	2	Province No. 2	0	0	0	0	0	0	0	0	0	0	0	0	0	0	0	0	0	0
32	Rautahat	Rajdevi Nagarpalika	2	Province No. 2	14	20	34	11	12	23	7	14	21	4	9	13	0	0	36	55	91	
32	Rautahat	Rajpur Nagarpalika	2	Province No. 2	22	11	33	20	38	58	0	0	0	12	43	55	31	99	85	191	276	
32	Rautahat	Yanunamai Gaunpalika	2	Province No. 2	0	0	0	0	0	0	0	0	0	0	0	0	0	0	0	0	0	0
32	Rautahat Total		2		140	281	421	123	239	362	101	202	303	75	254	329	86	259	345	525	1235	1760
33	Bara	Adarsh Kotwal Gaunpalika	2	Province No. 2	0	0	0	0	0	0	0	0	0	0	0	0	0	0	0	0	0	0
33	Bara	Baragadi Gaunpalika	2	Province No. 2	0	0	0	0	0	0	0	0	0	0	0	0	0	0	0	0	0	0
33	Bara	Bishampur Gaunpalika	2	Province No. 2	0	0	0	0	0	0	0	0	0	0	0	0	0	0	0	0	0	0
33	Bara	Devtai Gaunpalika	2	Province No. 2	0	0	0	0	0	0	0	0	0	0	0	0	0	0	0	0	0	0
33	Bara	Jilpur Simara Upamahanagarpalika	2	Province No. 2	474	649	1123	470	574	1044	456	636	1092	450	526	976	416	549	2266	2934	5200	5200
33	Bara	Kalaya Upamahanagarpalika	2	Province No. 2	40	81	121	22	50	72	25	62	87	26	47	73	41	62	154	302	456	456
33	Bara	Karayamai Gaunpalika	2	Province No. 2	11	28	39	19	28	47	15	21	36	14	26	40	12	13	71	116	187	187
33	Bara	Kolhabi Nagarpalika	2	Province No. 2	0	0	0	0	0	0	0	0	0	0	0	0	0	0	0	0	0	0
33	Bara	Mahagadhimai Nagarpalika	2	Province No. 2	0	0	0	0	0	0	0	0	0	0	0	0	0	0	0	0	0	0
33	Bara	Nigadh Nagarpalika	2	Province No. 2	0	0	0	0	0	0	0	0	0	0	0	0	0	0	0	0	0	0
33	Bara	Pacharauta Nagarpalika	2	Province No. 2	0	0	0	0	0	0	0	0	0	0	0	0	0	0	0	0	0	0
33	Bara	Parwanipur Gaunpalika	2	Province No. 2	7	11	18	14	23	37	13	16	29	16	24	40	26	35	76	109	185	185
33	Bara	Pheta Gaunpalika	2	Province No. 2	0	0	0	0	0	0	0	0	0	0	0	0	0	0	0	0	0	0
33	Bara	Prasauni Gaunpalika	2	Province No. 2	13	10	23	11	12	23	19	6	25	13	11	24	3	0	59	39	98	98
33	Bara	Simroungadh Nagarpalika	2	Province No. 2	0	0	0	0	0	0	0	0	0	0	0	0	0	0	0	0	0	0
33	Bara	Subarna Gaunpalika	2	Province No. 2	0	0	0	0	0	0	0	0	0	0	0	0	0	0	0	0	0	0
33	Bara Total		2		545	779	1324	536	687	1223	528	741	1269	519	634	1153	498	659	2626	3500	6126	6126

Primary level total enrollment in all types of Institutional school by district, Flash I_2019-020

Dist_ Code	Dist_Name	LL_Name	Province Code	Province Name	Grade 1			Grade 2			Grade 3			Grade 4			Grade 5			Grade 1-5			
					Girls	Boys	Total	Girls	Boys	Total	Girls	Boys	Total	Girls	Boys	Total	Girls	Boys	Total	Girls	Boys	Total	
34 Pasa	Bahudarmai Nagarपालिका		2	Province No. 2	0	0	0	0	0	0	0	0	0	0	0	0	0	0	0	0	0	0	0
34 Pasa	Bindabasini Gaunपालिका		2	Province No. 2	0	0	0	0	0	0	0	0	0	0	0	0	0	0	0	0	0	0	0
34 Pasa	Bigunji Mahanagarपालिका		2	Province No. 2	582	969	1551	582	1039	1621	579	989	1568	527	933	1460	522	1077	1599	2792	5007	7799	
34 Pasa	Chhipaharmai Gaunपालिका		2	Province No. 2	0	0	0	0	0	0	0	0	0	0	0	0	0	0	0	0	0	0	
34 Pasa	Dhobini Gaunपालिका		2	Province No. 2	0	0	0	0	0	0	0	0	0	0	0	0	0	0	0	0	0	0	
34 Pasa	Jaganathpur Gaunपालिका		2	Province No. 2	0	0	0	0	0	0	0	0	0	0	0	0	0	0	0	0	0	0	
34 Pasa	Jira Bhawani Gaunपालिका		2	Province No. 2	0	0	0	0	0	0	0	0	0	0	0	0	0	0	0	0	0	0	
34 Pasa	Kalkamai Gaunपालिका		2	Province No. 2	0	0	0	0	0	0	0	0	0	0	0	0	0	0	0	0	0	0	
34 Pasa	Pakahamainpur Gaunपालिका		2	Province No. 2	0	0	0	0	0	0	0	0	0	0	0	0	0	0	0	0	0	0	
34 Pasa	Parsagadi Nagarपालिका		2	Province No. 2	64	130	194	54	68	122	69	95	164	52	74	126	45	92	137	284	459	743	
34 Pasa	Patervasugauli Gaunपालिका		2	Province No. 2	0	0	0	0	0	0	0	0	0	0	0	0	0	0	0	0	0	0	
34 Pasa	Pokhariya Nagarपालिका		2	Province No. 2	0	0	0	0	0	0	0	0	0	0	0	0	0	0	0	0	0	0	
34 Pasa	Sakhuwa Prasauni Gaunपालिका		2	Province No. 2	0	0	0	0	0	0	0	0	0	0	0	0	0	0	0	0	0	0	
34 Pasa	Thori Gaunपालिका		2	Province No. 2	646	1099	1745	636	1107	1743	648	1084	1732	579	1007	1586	567	1169	1736	3076	5466	8542	
34 Pasa Total					86	117	203	70	112	182	66	98	164	65	98	163	55	61	116	342	486	828	
20 Sindhuli	Dudhouthi Nagarपालिका		3	Bagmati	5	5	10	2	6	8	3	3	6	0	0	0	1	3	4	11	17	28	
20 Sindhuli	Ghanglekh Gaunपालिका		3	Bagmati	30	33	63	30	43	73	19	19	38	20	16	36	22	19	41	121	130	251	
20 Sindhuli	Golenji Gaunपालिका		3	Bagmati	7	9	16	7	6	13	0	7	7	0	0	0	0	0	14	22	36	36	
20 Sindhuli	Hariharpurgadhi Gaunपालिका		3	Bagmati	359	455	814	345	468	813	371	482	853	318	451	769	298	460	758	1691	2316	4007	
20 Sindhuli	Kamalamai Nagarपालिका		3	Bagmati	33	40	73	31	42	73	42	21	63	17	29	46	14	26	40	137	158	295	
20 Sindhuli	Marin Gaunपालिका		3	Bagmati	0	0	0	0	0	0	0	0	0	0	0	0	0	0	0	0	0	0	
20 Sindhuli	Phikkal Gaunपालिका		3	Bagmati	57	77	134	18	18	36	6	15	21	11	18	29	10	17	27	102	145	247	
20 Sindhuli	Sunkoshi Gaunपालिका		3	Bagmati	58	84	142	71	95	166	84	92	176	39	68	107	33	48	81	285	387	672	
20 Sindhuli	Tinpatan Gaunपालिका		3	Bagmati	635	820	1455	574	790	1364	591	737	1328	470	680	1150	433	634	1067	2703	3661	6364	
20 Sindhuli Total					0	0	0	0	0	0	0	0	0	0	0	0	0	0	0	0	0	0	
21 Ramechhap	Doramba Gaunपालिका		3	Bagmati	10	17	27	7	2	9	9	11	20	7	9	16	3	5	8	36	44	80	
21 Ramechhap	Gokulganga Gaunपालिका		3	Bagmati	6	10	16	13	8	21	11	7	18	5	10	15	4	8	12	39	43	82	
21 Ramechhap	Likhu Gaunपालिका		3	Bagmati	92	153	245	120	115	235	99	109	208	75	105	180	86	99	185	472	581	1053	
21 Ramechhap	Manthali Nagarपालिका		3	Bagmati	29	16	45	18	26	44	11	15	26	22	18	40	13	6	19	93	81	174	
21 Ramechhap	Ramechhap Nagarपालिका		3	Bagmati	0	0	0	0	0	0	0	0	0	0	0	0	0	0	0	0	0	0	
21 Ramechhap	Sunapati Gaunपालिका		3	Bagmati	19	21	40	16	16	32	24	17	41	17	15	32	15	19	34	91	88	179	
21 Ramechhap	Umakunda Gaunपालिका		3	Bagmati	156	217	373	174	167	341	154	159	313	126	157	283	121	137	258	731	837	1568	
21 Ramechhap Total																							

Primary level total enrollment in all types of Institutional school by district, Flash I_2019-020

Dist_ Code	Dist_ Name	LL_ Name	Province_ Code	Province_ Name	Grade 1			Grade 2			Grade 3			Grade 4			Grade 5			Grade 1-5		
					Girls	Boys	Total	Girls	Boys	Total	Girls	Boys	Total	Girls	Boys	Total	Girls	Boys	Total	Girls	Boys	Total
22	Dolakha	Baiteshwor Gaunpalika	3	Bagmati	46	56	102	40	42	82	36	37	73	34	34	71	22	33	55	181	202	383
22	Dolakha	Bhimeshwor Nagarpalika	3	Bagmati	168	185	353	144	205	349	96	142	238	106	129	235	116	134	250	630	795	1425
22	Dolakha	Bigu Gaunpalika	3	Bagmati	0	0	0	0	0	0	0	0	0	0	0	0	0	0	0	0	0	0
22	Dolakha	Gaurishankar Gaunpalika	3	Bagmati	0	0	0	0	0	0	0	0	0	0	0	0	0	0	0	0	0	0
22	Dolakha	Jiri Nagarpalika	3	Bagmati	55	82	137	54	80	134	47	70	117	59	52	111	36	66	102	251	350	601
22	Dolakha	Kalinchok Gaunpalika	3	Bagmati	0	0	0	0	0	0	0	0	0	0	0	0	0	0	0	0	0	0
22	Dolakha	Melung Gaunpalika	3	Bagmati	13	12	25	1	15	16	7	6	13	15	6	21	10	4	14	46	43	89
22	Dolakha	Sailing Gaunpalika	3	Bagmati	0	0	0	0	0	0	0	0	0	0	0	0	0	0	0	0	0	0
22	Dolakha	Tamakoshi Gaunpalika	3	Bagmati	27	42	69	25	29	54	31	52	83	22	24	46	23	26	49	128	173	301
22	Dolakha Total		3		309	377	686	264	371	635	217	307	524	239	245	484	207	263	470	1236	1563	2799
23	Sindhupalchok	Balefi Gaunpalika	3	Bagmati	34	36	70	34	24	58	20	33	53	18	27	45	24	26	50	130	146	276
23	Sindhupalchok	Bartabise Nagarpalika	3	Bagmati	45	90	135	52	75	127	51	83	134	45	63	108	47	48	95	240	359	599
23	Sindhupalchok	Bhotekoshi Gaunpalika	3	Bagmati	0	0	0	0	0	0	0	0	0	0	0	0	0	0	0	0	0	0
23	Sindhupalchok	Chautara Sangachokgadhi Nagarp.	3	Bagmati	29	28	57	21	26	47	33	21	54	13	25	38	22	12	34	118	112	230
23	Sindhupalchok	Helambu Gaunpalika	3	Bagmati	27	48	75	26	32	58	34	44	78	19	26	45	19	30	49	125	180	305
23	Sindhupalchok	Indrawoti Gaunpalika	3	Bagmati	0	0	0	0	0	0	0	0	0	0	0	0	0	0	0	0	0	0
23	Sindhupalchok	Jugal Gaunpalika	3	Bagmati	0	0	0	0	0	0	0	0	0	0	0	0	0	0	0	0	0	0
23	Sindhupalchok	Lisankhu Pakhar Gaunpalika	3	Bagmati	24	29	53	13	14	27	7	8	15	6	10	16	4	7	11	54	68	122
23	Sindhupalchok	Melamchi Nagarpalika	3	Bagmati	71	97	168	61	87	148	63	81	144	60	70	130	39	53	92	294	388	682
23	Sindhupalchok	Panchpokhari Thengpal Gaunpalik	3	Bagmati	23	19	42	15	17	32	14	21	35	16	7	23	7	4	11	75	68	143
23	Sindhupalchok	Sunkoshi Gaunpalika	3	Bagmati	39	43	82	26	27	53	26	34	60	23	31	54	12	20	32	126	155	281
23	Sindhupalchok	Tripurasundari Gaunpalika	3	Bagmati	0	0	0	0	0	0	0	0	0	0	0	0	0	0	0	0	0	0
23	Sindhupalchok Total		3		292	390	682	248	302	550	248	325	573	200	259	459	174	200	374	1162	1476	2638
24	Kavrepalanchok	Banepa Nagarpalika	3	Bagmati	534	716	1250	611	697	1308	549	671	1220	548	765	1313	554	742	1296	2796	3591	6387
24	Kavrepalanchok	Bethanchowk Gaunpalika	3	Bagmati	19	25	44	15	20	35	15	22	37	6	10	16	14	13	27	69	90	159
24	Kavrepalanchok	Bhumlu Gaunpalika	3	Bagmati	5	5	10	6	6	12	15	11	26	10	11	21	6	12	18	42	45	87
24	Kavrepalanchok	Chaurideurali Gaunpalika	3	Bagmati	0	0	0	0	0	0	0	0	0	0	0	0	0	0	0	0	0	0
24	Kavrepalanchok	Dhulikhel Nagarpalika	3	Bagmati	156	199	355	165	186	351	117	170	287	113	166	279	113	148	261	664	869	1533
24	Kavrepalanchok	Khanikhol Gaunpalika	3	Bagmati	0	0	0	0	0	0	0	0	0	0	0	0	0	0	0	0	0	0
24	Kavrepalanchok	Mahabharat Gaunpalika	3	Bagmati	0	0	0	0	0	0	0	0	0	0	0	0	0	0	0	0	0	0
24	Kavrepalanchok	Mandandeupur Nagarpalika	3	Bagmati	72	81	153	64	93	157	62	84	146	45	55	100	32	65	97	275	378	653
24	Kavrepalanchok	Namobudha Nagarpalika	3	Bagmati	69	79	148	61	82	143	71	78	149	39	57	96	39	40	79	279	336	615
24	Kavrepalanchok	Panauli Nagarpalika	3	Bagmati	252	336	588	239	294	533	222	297	519	281	309	590	234	310	544	1228	1546	2774
24	Kavrepalanchok	Penchikhal Nagarpalika	3	Bagmati	13	33	46	55	43	98	29	42	71	23	45	68	35	49	84	155	212	367
24	Kavrepalanchok	Roshi Gaunpalika	3	Bagmati	5	4	9	2	5	7	5	7	12	2	4	6	8	4	12	22	24	46
24	Kavrepalanchok	Temal Gaunpalika	3	Bagmati	0	0	0	0	0	0	0	0	0	0	0	0	0	0	0	0	0	0
24	Kavrepalanchok Total		3		1125	1478	2603	1218	1426	2644	1085	1382	2467	1067	1422	2489	1035	1383	2418	5530	7091	12621

Primary level total enrollment in all types of Institutional school by district, Flash I, 2019-020

Dist_ Code	Dist_Name	LL_Name	Province_Code	Province_Name	Grade 1			Grade 2			Grade 3			Grade 4			Grade 5			Grade 1-5		
					Girls	Boys	Total	Girls	Boys	Total	Girls	Boys	Total	Girls	Boys	Total	Girls	Boys	Total	Girls	Boys	Total
25	Lalitpur	Bagmati Gaunpalika	3	Bagmati	0	0	0	0	0	0	0	0	0	0	0	0	0	0	0	0	0	0
25	Lalitpur	Godawari Nagarpalika	3	Bagmati	607	733	1340	607	755	1362	674	851	1525	661	720	1381	622	682	1304	3171	3741	6912
25	Lalitpur	Koniyosom Gaunpalika	3	Bagmati	0	0	0	0	0	0	0	0	0	0	0	0	0	0	0	0	0	0
25	Lalitpur	Lalitpur Mahanagarpalika	3	Bagmati	2455	2794	5249	2516	2962	5478	2425	2880	5305	2443	2984	5427	2489	2910	5399	12328	14530	26858
25	Lalitpur	Mahaaxmi Nagarpalika	3	Bagmati	630	656	1286	685	790	1475	607	857	1464	607	774	1381	643	781	1424	3172	3858	7030
25	Lalitpur	Mahankal Gaunpalika	3	Bagmati	0	0	0	0	0	0	0	0	0	0	0	0	0	0	0	0	0	0
25	Lalitpur Total		3		3692	4183	7875	3808	4507	8315	3706	4588	8294	3711	4478	8189	3754	4373	8127	18671	22129	40800
26	Bhaktapur	Bhaktapur Nagarpalika	3	Bagmati	647	812	1459	778	994	1772	849	1038	1887	784	1081	1865	787	979	1766	3845	4904	8749
26	Bhaktapur	Chagunaryan Nagarpalika	3	Bagmati	234	270	504	227	258	485	205	239	444	192	238	430	207	230	437	1065	1235	2300
26	Bhaktapur	Madhapur Thimi Nagarpalika	3	Bagmati	639	852	1491	746	891	1637	720	869	1589	679	850	1529	605	770	1375	3389	4232	7621
26	Bhaktapur	Suryabinayak Nagarpalika	3	Bagmati	814	1065	1879	636	802	1438	703	853	1556	565	746	1311	532	624	1156	3250	4090	7340
26	Bhaktapur Total		3		2334	2999	5333	2387	2945	5332	2477	2999	5476	2220	2915	5135	2131	2603	4734	11549	14461	26010
27	Kathmandu	Budhanikantha Nagarpalika	3	Bagmati	1334	1670	3004	1338	1637	2975	1303	1754	3057	1305	1526	2831	1296	1592	2888	6576	8179	14755
27	Kathmandu	Chandragiri Nagarpalika	3	Bagmati	856	1114	1970	705	1015	1720	888	1048	1936	777	1008	1785	711	896	1607	3937	5081	9018
27	Kathmandu	Dakshinkali Nagarpalika	3	Bagmati	136	180	316	98	121	219	106	106	212	105	131	236	100	112	212	545	650	1195
27	Kathmandu	Gokameshwor Nagarpalika	3	Bagmati	1490	1787	3277	1479	1749	3228	1468	1801	3269	1363	1704	3067	1244	1477	2721	7044	8518	15562
27	Kathmandu	Kageshwori Manahara Nagarpalika	3	Bagmati	1001	1166	2167	867	1093	1960	884	1119	2003	927	1084	2011	800	1070	1870	4479	5532	10011
27	Kathmandu	Kathmandu Mahanagarpalika	3	Bagmati	6992	8626	15618	6929	8838	15767	7015	8779	15794	6715	8525	15240	6582	8470	15052	34233	43238	77471
27	Kathmandu	Kirtipur Nagarpalika	3	Bagmati	376	527	903	431	586	1017	381	553	934	438	644	1082	436	619	1055	2062	2929	4991
27	Kathmandu	Negarjun Nagarpalika	3	Bagmati	722	907	1629	668	823	1491	648	867	1515	640	721	1361	648	704	1352	3326	4022	7348
27	Kathmandu	Shankharapur Nagarpalika	3	Bagmati	143	230	373	109	145	254	113	156	269	125	118	243	119	141	260	609	790	1399
27	Kathmandu	Tarkeshwor Nagarpalika	3	Bagmati	1044	1207	2251	1004	1304	2308	943	1161	2104	910	1062	1972	828	962	1790	4729	5696	10425
27	Kathmandu	Tokha Nagarpalika	3	Bagmati	1092	1399	2491	965	1378	2343	1068	1376	2444	1051	1275	2326	954	1259	2213	5130	6687	11817
27	Kathmandu Total		3		15186	18813	33999	14593	18689	33282	14817	18720	33537	14356	17798	32154	13718	17302	31020	72670	91322	163992
28	Nuwakot	Belkotgadhi Nagarpalika	3	Bagmati	16	6	22	22	18	40	10	20	30	12	19	31	16	8	24	76	71	147
28	Nuwakot	Bidur Nagarpalika	3	Bagmati	255	300	555	241	270	511	225	305	530	242	301	543	183	284	467	1146	1460	2606
28	Nuwakot	Dupcheshwar Gaunpalika	3	Bagmati	0	0	0	0	0	0	0	0	0	0	0	0	0	0	0	0	0	0
28	Nuwakot	Kakani Gaunpalika	3	Bagmati	17	16	33	12	17	29	14	11	25	9	19	28	10	8	18	62	71	133
28	Nuwakot	Kispang Gaunpalika	3	Bagmati	0	0	0	0	0	0	0	0	0	0	0	0	0	0	0	0	0	0
28	Nuwakot	Likhu Gaunpalika	3	Bagmati	57	81	138	55	84	139	60	58	118	60	72	132	44	52	96	276	347	623
28	Nuwakot	Meghang Gaunpalika	3	Bagmati	20	22	42	16	20	36	7	11	18	12	12	24	9	7	16	64	72	136
28	Nuwakot	Panchakanya Gaunpalika	3	Bagmati	0	0	0	0	0	0	0	0	0	0	0	0	0	0	0	0	0	0
28	Nuwakot	Shivapuri Gaunpalika	3	Bagmati	0	0	0	0	0	0	0	0	0	0	0	0	0	0	0	0	0	0
28	Nuwakot	Sunyagadhi Gaunpalika	3	Bagmati	16	40	56	14	24	38	22	28	50	15	19	34	9	12	21	76	123	199
28	Nuwakot	Tadi Gaunpalika	3	Bagmati	30	61	91	26	49	75	21	38	59	20	38	58	19	33	52	116	219	335
28	Nuwakot	Tarkeshwar Gaunpalika	3	Bagmati	0	0	0	0	0	0	0	0	0	0	0	0	0	0	0	0	0	0
28	Nuwakot Total		3		411	526	937	386	482	868	359	471	830	370	480	850	290	404	694	1816	2363	4179

Primary level total enrollment in all types of Institutional school by district, Flash I_2019-020

Dist. Code	Dist_Name	LL_Name	Province_Code	Province_Name	Grade 1		Grade 2		Grade 3		Grade 4		Grade 5		Grade 1-5							
					Girls	Boys	Total	Girls	Boys	Total	Girls	Boys	Total	Girls	Boys	Total	Girls	Boys	Total			
29	Rasuwa	Cosaikunda Gaunpalika	3	Bagmati	50	50	100	46	44	90	37	49	86	26	23	49	27	37	64	186	203	389
29	Rasuwa	Kalika Gaunpalika	3	Bagmati	13	25	38	30	37	67	19	25	44	24	31	55	21	34	55	107	152	259
29	Rasuwa	Naukunda Gaunpalika	3	Bagmati	11	6	17	2	3	5	1	2	3	0	0	0	0	0	0	14	11	25
29	Rasuwa	Parbatikunda Gaunpalika	3	Bagmati	47	65	112	10	6	16	11	9	20	4	11	15	2	4	6	74	95	169
29	Rasuwa	Uttargaya Gaunpalika	3	Bagmati	18	25	43	9	17	26	13	8	21	7	12	19	5	8	13	52	70	122
29	Rasuwa Total		3		139	171	310	97	107	204	81	93	174	61	77	138	55	83	138	433	531	964
30	Dhading	Benighat Rorang Gaunpalika	3	Bagmati	56	67	123	37	52	89	27	56	83	30	39	69	25	35	60	175	249	424
30	Dhading	Dhunibesi Negarpalika	3	Bagmati	107	120	227	98	135	233	101	120	221	92	98	190	63	99	162	461	572	1033
30	Dhading	Gajuri Gaunpalika	3	Bagmati	0	0	0	0	0	0	0	0	0	0	0	0	0	0	0	0	0	0
30	Dhading	Gaichi Gaunpalika	3	Bagmati	130	178	308	76	92	168	87	106	193	79	93	172	57	79	136	429	548	977
30	Dhading	Gangjamuna Gaunpalika	3	Bagmati	0	0	0	0	0	0	0	0	0	0	0	0	0	0	0	0	0	0
30	Dhading	Jwalamukhi Gaunpalika	3	Bagmati	19	20	39	11	15	26	13	13	26	13	9	22	11	16	27	67	73	140
30	Dhading	Khanyabash Gaunpalika	3	Bagmati	0	0	0	0	0	0	0	0	0	0	0	0	0	0	0	0	0	0
30	Dhading	Netrawati Gaunpalika	3	Bagmati	5	8	13	0	0	0	0	0	0	0	0	0	0	0	0	5	8	13
30	Dhading	Nilkantha Nagarpalika	3	Bagmati	33	28	61	34	34	68	61	49	110	37	24	61	35	25	60	200	160	360
30	Dhading	Rubi Valley Gaunpalika	3	Bagmati	0	0	0	0	0	0	0	0	0	0	0	0	0	0	0	0	0	0
30	Dhading	Siddhalek Gaunpalika	3	Bagmati	6	5	11	4	9	13	4	7	11	2	5	7	2	3	7	20	29	49
30	Dhading	Thakre Gaunpalika	3	Bagmati	0	0	0	0	0	0	0	0	0	0	0	0	0	0	0	0	0	0
30	Dhading	Tripurasundari Gaunpalika	3	Bagmati	66	97	163	73	83	156	36	78	114	54	80	134	37	58	95	266	396	662
30	Dhading Total		3		422	523	945	333	420	753	329	429	758	307	348	655	232	315	547	1623	2035	3658
31	Makwanpur	Bagmati Gaunpalika	3	Bagmati	0	0	0	0	0	0	0	0	0	0	0	0	0	0	0	0	0	0
31	Makwanpur	Bekalya Gaunpalika	3	Bagmati	0	0	0	0	0	0	0	0	0	0	0	0	0	0	0	0	0	0
31	Makwanpur	Bhimphedi Gaunpalika	3	Bagmati	0	0	0	0	0	0	0	0	0	0	0	0	0	0	0	0	0	0
31	Makwanpur	Hetauda Upamahaganarpalika	3	Bagmati	432	574	1006	464	571	1035	521	620	1141	393	528	921	435	485	920	2245	2778	5023
31	Makwanpur	Indrasarowar Gaunpalika	3	Bagmati	4	7	11	5	3	8	0	0	0	0	0	0	0	0	9	10	19	0
31	Makwanpur	Kailash Gaunpalika	3	Bagmati	0	0	0	0	0	0	0	0	0	0	0	0	0	0	0	0	0	0
31	Makwanpur	Makawanpurgadhi Gaunpalika	3	Bagmati	0	0	0	0	0	0	0	0	0	0	0	0	0	0	0	0	0	0
31	Makwanpur	Manahari Gaunpalika	3	Bagmati	77	85	162	75	110	185	62	82	144	66	95	161	57	58	115	337	430	767
31	Makwanpur	Raksirang Gaunpalika	3	Bagmati	0	0	0	0	0	0	0	0	0	0	0	0	0	0	0	0	0	0
31	Makwanpur	Thaha Nagarpalika	3	Bagmati	26	37	63	14	17	31	26	17	43	24	21	45	14	13	27	104	105	209
31	Makwanpur Total		3		539	703	1242	558	701	1259	609	719	1328	483	644	1127	506	556	1062	2695	3323	6018
35	Chitawan	Bhratpur Mahanagarpalika	3	Bagmati	1941	2558	4499	2099	2865	4964	2201	2755	4956	2038	2498	4536	1942	2609	4551	10221	13285	23506
35	Chitawan	Ichchhyakamana Gaunpalika	3	Bagmati	101	120	221	76	86	162	64	84	148	56	80	136	49	55	104	346	425	771
35	Chitawan	Kalika Nagarpalika	3	Bagmati	233	299	532	247	322	569	215	278	493	185	274	459	146	215	361	1026	1388	2414
35	Chitawan	Khairahani Nagarpalika	3	Bagmati	324	395	719	307	246	553	351	426	777	101	171	272	282	372	654	1365	1610	2975
35	Chitawan	Madi Nagarpalika	3	Bagmati	91	119	210	75	116	191	77	122	199	67	83	150	46	106	152	356	546	902
35	Chitawan	Rapti Nagarpalika	3	Bagmati	255	351	606	291	344	635	303	380	683	251	339	590	247	294	541	1347	1708	3055
35	Chitawan	Ratnangar Nagarpalika	3	Bagmati	462	639	1101	234	301	535	222	291	513	187	202	389	121	244	365	1226	1677	2903
35	Chitawan Total		3		3407	4481	7888	3329	4280	7609	3433	4336	7769	2885	3647	6532	2833	3895	6728	15887	20639	36526

Primary level total enrollment in all types of Institutional school by district, Flash I_2019-020

Dist_ Code	Dist_ Name	LL_ Name	Province_ Code	Province_ Name	Grade 1			Grade 2			Grade 3			Grade 4			Grade 5			Grade 1-5					
					Girls	Boys	Total	Girls	Boys	Total	Girls	Boys	Total	Girls	Boys	Total	Girls	Boys	Total	Girls	Boys	Total	Girls	Boys	Total
					36	Gorkha	Aarughat Gaunpalika	4	Gandaki Provin	21	40	61	11	21	32	11	15	26	25	22	47	18	17	35	86
36	Gorkha	Ajirkot Gaunpalika	4	Gandaki Provin	21	27	48	19	21	40	20	16	36	12	15	27	13	10	23	85	89	174			
36	Gorkha	Bhimsen Gaunpalika	4	Gandaki Provin	0	0	0	0	0	0	0	0	0	0	0	0	0	0	0	0	0	0			
36	Gorkha	Chum Nubri Gaunpalika	4	Gandaki Provin	0	0	0	0	0	0	0	0	0	0	0	0	0	0	0	0	0	0			
36	Gorkha	Dharche Gaunpalika	4	Gandaki Provin	5	20	25	10	11	21	10	10	20	6	12	18	5	7	12	36	60	96			
36	Gorkha	Gandaki Gaunpalika	4	Gandaki Provin	0	0	0	0	0	0	0	0	0	0	0	0	0	0	0	0	0	0			
36	Gorkha	Gorkha Nagarpalika	4	Gandaki Provin	360	459	819	351	415	766	391	417	808	284	378	662	297	351	648	1683	2020	3703			
36	Gorkha	Palungtar Nagarpalika	4	Gandaki Provin	59	114	173	83	106	189	85	113	198	91	84	175	55	96	151	373	513	886			
36	Gorkha	Sahid Lakhani Gaunpalika	4	Gandaki Provin	24	30	54	24	34	58	18	29	47	25	18	43	10	26	36	101	137	238			
36	Gorkha	Siranchok Gaunpalika	4	Gandaki Provin	26	38	64	28	29	57	21	37	58	18	16	34	11	19	30	104	139	243			
36	Gorkha	Sulkot Gaunpalika	4	Gandaki Provin	32	31	63	28	51	79	26	36	62	13	22	35	22	30	52	121	170	291			
36	Gorkha Total		4		548	759	1307	554	688	1242	582	673	1255	474	567	1041	431	556	987	2589	3243	5832			
37	Lamjung	Besishahar Nagarpalika	4	Gandaki Provin	188	272	460	242	332	574	277	351	628	274	258	532	249	314	563	1230	1527	2757			
37	Lamjung	Dordi Gaunpalika	4	Gandaki Provin	3	10	13	10	6	16	4	3	7	7	6	13	4	3	7	28	28	56			
37	Lamjung	Dudhpokhari Gaunpalika	4	Gandaki Provin	0	0	0	0	0	0	0	0	0	0	0	0	0	0	0	0	0	0			
37	Lamjung	Kwholasothar Gaunpalika	4	Gandaki Provin	0	0	0	0	0	0	0	0	0	0	0	0	0	0	0	0	0	0			
37	Lamjung	MadhyaNepal Nagarpalika	4	Gandaki Provin	78	121	199	84	93	177	89	104	193	92	108	200	63	64	127	406	490	896			
37	Lamjung	Marsyangdi Gaunpalika	4	Gandaki Provin	27	33	60	40	43	83	17	27	44	33	31	64	28	42	70	145	176	321			
37	Lamjung	Rainas Nagarpalika	4	Gandaki Provin	60	60	120	60	56	116	47	69	116	41	42	83	35	38	73	243	265	508			
37	Lamjung	Sundarbazar Nagarpalika	4	Gandaki Provin	160	192	352	216	239	455	190	250	440	164	221	385	159	186	345	889	1088	1977			
37	Lamjung Total		4		516	688	1204	652	769	1421	624	804	1428	611	666	1277	538	647	1185	2941	3574	6515			
38	Tanahu	Abukhaireni Gaunpalika	4	Gandaki Provin	129	169	298	143	175	318	156	206	362	150	163	313	138	177	315	716	890	1606			
38	Tanahu	Bandipur Gaunpalika	4	Gandaki Provin	88	119	207	110	114	224	92	128	220	99	128	227	77	112	189	466	601	1067			
38	Tanahu	Bhanu Nagarpalika	4	Gandaki Provin	70	89	159	99	111	210	79	91	170	65	86	151	75	64	139	388	441	829			
38	Tanahu	Bhimad Nagarpalika	4	Gandaki Provin	0	0	0	0	0	0	0	0	0	0	0	0	0	0	0	0	0	0			
38	Tanahu	Byas Nagarpalika	4	Gandaki Provin	545	682	1227	528	638	1166	489	645	1134	437	585	1022	485	540	1025	2484	3090	5574			
38	Tanahu	Devghat Gaunpalika	4	Gandaki Provin	18	27	45	17	26	43	22	30	52	12	24	36	16	16	32	85	123	208			
38	Tanahu	Ghiring Gaunpalika	4	Gandaki Provin	10	28	38	25	18	43	13	16	29	11	6	17	8	12	20	67	80	147			
38	Tanahu	Myagde Gaunpalika	4	Gandaki Provin	38	34	72	45	38	83	12	43	55	23	34	57	17	29	46	135	178	313			
38	Tanahu	Rhishing Gaunpalika	4	Gandaki Provin	7	1	8	4	4	8	2	8	10	0	0	0	0	0	0	13	13	26			
38	Tanahu	Shuklagandaki Nagarpalika	4	Gandaki Provin	263	365	628	260	320	580	265	356	621	278	342	620	276	329	605	1342	1712	3054			
38	Tanahu Total		4		1168	1514	2682	1231	1444	2675	1130	1523	2653	1075	1368	2443	1092	1279	2371	5696	7128	12824			

Primary level total enrollment in all types of Institutional school by district, Flash I_2019-020

Dist_ Code	Dist_Name	LL_Name	Province_Code	Province_Name	Grade 1		Grade 2		Grade 3		Grade 4		Grade 5		Grade 1-5							
					Girls	Boys	Total	Girls	Boys	Total	Girls	Boys	Total	Girls	Boys	Total	Girls	Boys	Total			
39	Syangja	Aandhikhola Gaunpalika	4	Gandaki Provin	20	29	49	13	31	44	20	20	40	16	18	34	16	15	31	85	113	198
39	Syangja	Ajunchaupari Gaunpalika	4	Gandaki Provin	25	40	65	24	31	55	33	35	68	14	29	43	22	21	43	118	156	274
39	Syangja	Bhirkot Nagarpalika	4	Gandaki Provin	138	134	272	92	128	220	93	126	219	95	100	195	88	131	219	506	619	1125
39	Syangja	Birwa Gaunpalika	4	Gandaki Provin	15	20	35	15	16	31	20	24	44	21	12	33	9	23	32	80	95	175
39	Syangja	Chapakot Nagarpalika	4	Gandaki Provin	69	86	155	68	75	143	66	73	139	73	92	165	51	71	122	327	397	724
39	Syangja	Galyang Nagarpalika	4	Gandaki Provin	83	110	193	112	147	259	87	111	198	91	117	208	88	147	235	461	632	1093
39	Syangja	Harnas Gaunpalika	4	Gandaki Provin	0	0	0	7	18	25	10	16	26	7	5	12	5	6	11	29	45	74
39	Syangja	Kaligandagi Gaunpalika	4	Gandaki Provin	12	24	36	39	30	69	18	32	50	29	38	67	9	46	55	107	170	277
39	Syangja	Phedikhola Gaunpalika	4	Gandaki Provin	39	36	75	46	67	113	51	36	87	40	48	88	22	36	58	198	223	421
39	Syangja	Putalibazar Nagarpalika	4	Gandaki Provin	182	312	494	207	244	451	192	303	495	182	272	454	188	244	432	951	1375	2326
39	Syangja	Waling Nagarpalika	4	Gandaki Provin	274	390	664	270	364	634	273	364	637	277	323	600	243	290	533	1337	1731	3068
	39 Syangja Total		4		857	1181	2038	893	1151	2044	863	1140	2003	845	1054	1899	741	1030	1771	4199	5556	9755
40	Kaski	Annapurna Gaunpalika	4	Gandaki Provin	32	45	77	58	74	132	62	85	147	48	85	133	41	77	118	241	366	607
40	Kaski	Machhapuchchhre Gaunpalika	4	Gandaki Provin	70	82	152	74	86	160	63	96	159	54	58	112	50	55	105	311	377	688
40	Kaski	Madi Gaunpalika	4	Gandaki Provin	0	0	0	0	0	0	0	0	0	0	0	0	0	0	0	0	0	0
40	Kaski	Pokhara Lekhnath Mahanagarpalika	4	Gandaki Provin	3272	4089	7361	3295	4233	7528	3290	4079	7369	3230	4170	7400	3221	4022	7243	16308	20593	36901
40	Kaski	Rupa Gaunpalika	4	Gandaki Provin	10	11	21	10	8	18	6	8	14	13	13	26	8	11	19	47	51	98
	40 Kaski Total		4		3384	4227	7611	3437	4401	7838	3421	4268	7689	3345	4326	7671	3320	4165	7485	16907	21387	38294
41	Manang	Chame Gaunpalika	4	Gandaki Provin	0	0	0	0	0	0	0	0	0	0	0	0	0	0	0	0	0	0
41	Manang	Narphu Gaunpalika	4	Gandaki Provin	0	0	0	0	0	0	0	0	0	0	0	0	0	0	0	0	0	0
41	Manang	Nashong Gaunpalika	4	Gandaki Provin	0	0	0	0	0	0	0	0	0	0	0	0	0	0	0	0	0	0
41	Manang	Neshyang Gaunpalika	4	Gandaki Provin	6	2	8	2	3	5	6	4	10	0	0	0	0	0	0	14	9	23
	41 Manang Total		4		6	2	8	2	3	5	6	4	10	0	0	0	0	0	14	9	23	
42	Mustang	Dalome Gaunpalika	4	Gandaki Provin	0	0	0	0	0	0	0	0	0	0	0	0	0	0	0	0	0	0
42	Mustang	Gharajhong Gaunpalika	4	Gandaki Provin	1	3	4	19	30	49	21	30	51	24	19	43	18	16	34	83	98	181
42	Mustang	Lomanthang Gaunpalika	4	Gandaki Provin	11	8	19	6	2	8	16	6	22	8	14	22	8	8	16	49	38	87
42	Mustang	Muktishetra Gaunpalika	4	Gandaki Provin	0	0	0	0	0	0	0	0	0	0	0	0	0	0	0	0	0	0
42	Mustang	Thasang Gaunpalika	4	Gandaki Provin	0	0	0	0	0	0	0	0	0	0	0	0	0	0	0	0	0	0
	42 Mustang Total		4		12	11	23	25	32	57	37	36	73	32	33	65	26	24	50	132	136	268
43	Myagdi	Annapurna Gaunpalika	4	Gandaki Provin	0	0	0	0	0	0	0	0	0	0	0	0	0	0	0	0	0	0
43	Myagdi	Beni Nagarpalika	4	Gandaki Provin	129	187	316	156	222	378	137	193	330	130	187	317	114	171	285	666	960	1626
43	Myagdi	Dhaulagiri Gaunpalika	4	Gandaki Provin	0	0	0	0	0	0	0	0	0	0	0	0	0	0	0	0	0	0
43	Myagdi	Malika Gaunpalika	4	Gandaki Provin	32	51	83	43	55	98	30	48	78	31	40	71	26	36	62	162	230	392
43	Myagdi	Mangala Gaunpalika	4	Gandaki Provin	26	28	54	24	24	48	26	30	56	23	34	57	29	24	53	128	140	268
43	Myagdi	Raghuganga Gaunpalika	4	Gandaki Provin	0	0	0	0	0	0	0	0	0	0	0	0	0	0	0	0	0	0
	43 Myagdi Total		4		187	266	453	223	301	524	193	271	464	184	261	445	169	231	400	956	1330	2286

Primary level total enrollment in all types of Institutional school by district, Flash I_2019-020

Dist_ Code	Dist_ Name	LL_ Name	Province_ Code	Province_ Name	Grade 1			Grade 2			Grade 3			Grade 4			Grade 5			Grade 1-5		
					Girls	Boys	Total	Girls	Boys	Total	Girls	Boys	Total	Girls	Boys	Total	Girls	Boys	Total	Girls	Boys	Total
44	Parbat	Bihadi Gaunpalika	4	Gandaki Provin	7	8	15	13	18	31	23	11	34	10	15	25	10	12	22	63	64	127
44	Parbat	Jajjala Gaunpalika	4	Gandaki Provin	56	101	157	79	94	173	55	85	140	52	62	114	47	65	112	289	407	696
44	Parbat	Kushma Nagarpalika	4	Gandaki Provin	138	224	362	176	267	443	227	282	509	161	250	411	155	243	398	857	1266	2123
44	Parbat	Mahashila Gaunpalika	4	Gandaki Provin	0	0	0	0	0	0	0	0	0	0	0	0	0	0	0	0	0	0
44	Parbat	Modi Gaunpalika	4	Gandaki Provin	53	62	115	44	89	133	46	82	128	50	78	128	38	61	99	231	372	603
44	Parbat	Painyu Gaunpalika	4	Gandaki Provin	46	39	85	18	22	40	14	12	26	16	23	39	13	28	41	107	124	231
44	Parbat	Phalewas Nagarpalika	4	Gandaki Provin	344	48	826	380	552	932	414	533	947	333	472	805	286	440	726	1757	2479	4236
45	Baglung	Badiga Gaunpalika	4	Gandaki Provin	15	39	54	26	46	72	25	17	42	13	28	41	15	22	37	94	152	246
45	Baglung	Beglung Nagarpalika	4	Gandaki Provin	273	363	636	248	338	586	212	385	597	220	307	527	224	295	519	1177	1688	2865
45	Baglung	Bareng Gaunpalika	4	Gandaki Provin	9	12	21	9	15	24	7	17	24	6	21	27	9	7	16	40	40	72
45	Baglung	Dhorpatan Nagarpalika	4	Gandaki Provin	73	119	192	72	123	195	65	113	178	57	95	152	64	101	165	331	551	882
45	Baglung	Galkot Nagarpalika	4	Gandaki Provin	111	113	224	95	164	259	115	141	256	109	124	233	90	125	215	520	667	1187
45	Baglung	Jairuni Nagarpalika	4	Gandaki Provin	17	21	38	11	19	30	12	17	29	6	17	23	5	6	11	51	80	131
45	Baglung	Kanthekhola Gaunpalika	4	Gandaki Provin	42	53	95	31	48	79	37	45	82	22	37	59	17	27	44	149	210	359
45	Baglung	Niskhola Gaunpalika	4	Gandaki Provin	12	20	32	19	15	34	18	23	41	12	11	23	6	9	15	67	78	145
45	Baglung	Taman Khola Gaunpalika	4	Gandaki Provin	12	22	34	19	13	32	7	12	19	13	13	26	3	8	11	54	68	122
45	Baglung	Tara Khola Gaunpalika	4	Gandaki Provin	10	3	13	1	4	5	3	3	6	0	1	1	0	2	2	14	13	27
45	Baglung Total		4		574	765	1339	531	785	1316	501	773	1274	458	654	1112	433	602	1035	2497	3579	6076
48	Nawalpur	Binayee Triveni Gaunpalika	4	Gandaki Provin	168	206	374	157	199	356	147	161	308	125	161	286	96	150	246	693	877	1570
48	Nawalpur	Bulingtar Gaunpalika	4	Gandaki Provin	7	16	23	9	8	17	10	7	17	10	9	19	0	0	0	36	40	76
48	Nawalpur	Bungdikali Gaunpalika	4	Gandaki Provin	23	20	43	23	19	42	19	29	48	9	5	14	6	8	14	80	81	161
48	Nawalpur	Devchuli Nagarpalika	4	Gandaki Provin	289	383	672	238	335	573	251	303	554	205	292	497	209	311	520	1192	1624	2816
48	Nawalpur	Gaidkot Nagarpalika	4	Gandaki Provin	401	588	989	439	604	1043	464	632	1096	418	525	943	408	526	934	2130	2875	5005
48	Nawalpur	Hupsekot Gaunpalika	4	Gandaki Provin	96	96	192	82	132	214	88	104	192	70	105	175	78	94	172	414	531	945
48	Nawalpur	Kawaswoti Nagarpalika	4	Gandaki Provin	426	581	1007	405	437	842	400	480	880	322	394	716	305	415	720	1858	2307	4165
48	Nawalpur	Madhyabindu Nagarpalika	4	Gandaki Provin	287	316	603	279	359	638	244	299	543	241	260	501	212	253	465	1263	1487	2750
48	Nawalpur Total		4		1697	2206	3903	1632	2093	3725	1623	2015	3638	1400	1751	3151	1314	1757	3071	7666	9822	17488
46	Gulmi	Chandrakot Gaunpalika	5	Province No. 5	60	63	123	55	84	139	60	82	142	47	62	109	49	82	131	271	373	644
46	Gulmi	Chatrakot Gaunpalika	5	Province No. 5	0	0	0	0	0	0	0	0	0	0	0	0	0	0	0	0	0	0
46	Gulmi	Dhurkot Gaunpalika	5	Province No. 5	3	4	7	3	5	8	5	9	14	0	3	3	3	2	5	14	23	37
46	Gulmi	Gulmidurtar Gaunpalika	5	Province No. 5	41	79	120	35	76	111	50	85	135	53	48	101	62	73	135	241	361	602
46	Gulmi	Isma Gaunpalika	5	Province No. 5	59	44	103	28	30	58	37	26	63	21	38	59	30	25	55	175	163	338
46	Gulmi	Kaigandaki Gaunpalika	5	Province No. 5	4	9	13	7	9	16	6	11	17	9	8	17	3	5	8	29	42	71
46	Gulmi	Madane Gaunpalika	5	Province No. 5	0	0	0	0	0	0	0	0	0	0	0	0	0	0	0	0	0	0
46	Gulmi	Malika Gaunpalika	5	Province No. 5	15	21	36	15	15	30	10	10	20	8	14	22	3	15	18	51	75	126
46	Gulmi	Musikot Nagarpalika	5	Province No. 5	62	81	143	53	69	122	44	67	111	39	64	103	50	74	124	248	355	603
46	Gulmi	Resunga Nagarpalika	5	Province No. 5	139	225	364	148	202	350	175	246	421	142	176	318	140	197	337	744	1046	1790
46	Gulmi	Ruru Gaunpalika	5	Province No. 5	94	112	206	32	67	99	40	57	97	35	46	81	33	45	78	234	327	561
46	Gulmi	Satyawatai Gaunpalika	5	Province No. 5	13	18	31	13	22	35	25	31	56	24	37	61	30	33	63	105	141	246
46	Gulmi Total		5		490	656	1146	389	579	968	452	624	1076	378	496	874	403	551	954	2112	2906	5018

Primary level total enrollment in all types of Institutional school by district, Flash I, 2019-020

Dist. Code	Dist. Name	LL_Name	Province Code	Province Name	Grade 1			Grade 2			Grade 3			Grade 4			Grade 5			Grade 1-5		
					Girls	Boys	Total	Girls	Boys	Total	Girls	Boys	Total	Girls	Boys	Total	Girls	Boys	Total	Girls	Boys	Total
47	Paipa	Bagnaskali Gaunpalika	5	Province No. 5	43	63	106	50	65	115	55	66	121	43	42	85	39	36	75	230	272	502
47	Paipa	Mathegedhi Gaunpalika	5	Province No. 5	53	59	112	43	57	100	47	69	116	35	35	70	21	37	58	199	257	456
47	Paipa	Nisdi Gaunpalika	5	Province No. 5	0	0	0	0	0	0	0	0	0	0	0	0	0	0	0	0	0	0
47	Paipa	Purbakhola Gaunpalika	5	Province No. 5	30	57	87	35	33	68	26	42	68	30	36	66	17	30	47	138	198	336
47	Paipa	Rainadevi Ohthara Gaunpalika	5	Province No. 5	13	23	36	10	9	19	6	12	18	4	10	14	4	8	12	37	62	99
47	Paipa	Rambha Gaunpalika	5	Province No. 5	34	36	70	25	27	52	27	41	68	15	29	44	18	14	32	119	147	266
47	Paipa	Rampur Gaunpalika	5	Province No. 5	139	239	378	99	131	230	133	187	320	94	145	239	110	155	265	575	857	1432
47	Paipa	Ribdikot Gaunpalika	5	Province No. 5	19	23	42	22	14	36	19	13	32	12	13	25	11	12	23	83	75	158
47	Paipa	Tansen Gaunpalika	5	Province No. 5	322	378	700	247	368	615	301	374	675	286	333	619	255	308	563	1411	1761	3172
47	Paipa	Tinau Gaunpalika	5	Province No. 5	0	0	0	0	0	0	0	0	0	0	0	0	0	0	0	0	0	0
47	Paipa Total		5		653	878	1531	531	704	1235	614	804	1418	519	643	1162	475	600	1075	2792	3629	6421
48	Nawalparasi	Bardaghat Gaunpalika	5	Province No. 5	391	522	913	389	461	850	362	447	809	351	461	812	341	464	805	1834	2355	4189
48	Nawalparasi	Paihi Nandan Gaunpalika	5	Province No. 5	183	344	527	187	326	513	170	289	459	133	239	372	136	245	381	809	1443	2252
48	Nawalparasi	Pratapour Gaunpalika	5	Province No. 5	251	405	656	223	331	554	157	259	416	127	250	377	132	209	341	890	1454	2344
48	Nawalparasi	Ramgram Gaunpalika	5	Province No. 5	316	480	796	251	408	659	258	430	688	214	412	626	194	352	546	1233	2082	3315
48	Nawalparasi	Sarawal Gaunpalika	5	Province No. 5	160	161	321	156	200	356	136	205	341	126	190	316	120	186	306	698	942	1640
48	Nawalparasi	Sunwal Gaunpalika	5	Province No. 5	456	575	1031	439	584	1023	367	493	860	340	482	822	352	428	780	1954	2562	4516
48	Nawalparasi	Susta Gaunpalika	5	Province No. 5	178	227	405	140	176	316	120	178	298	77	156	233	97	117	214	612	854	1466
48	Nawalparasi Total		5		1935	2714	4649	1785	2486	4271	1570	2301	3871	1368	2190	3558	1372	2001	3373	8030	11692	19722
49	Rupandehi	Buthal Upamahaganpalika	5	Province No. 5	1221	1540	2761	1285	1673	2958	1256	1693	2949	1184	1525	2709	1266	1584	2850	6212	8015	14227
49	Rupandehi	Devdaha Gaunpalika	5	Province No. 5	405	594	999	414	528	942	398	544	942	362	498	860	341	461	802	1920	2625	4545
49	Rupandehi	Gaidahawa Gaunpalika	5	Province No. 5	94	177	271	83	148	231	88	175	263	50	166	216	61	133	194	376	799	1175
49	Rupandehi	KANCHAN Gaunpalika	5	Province No. 5	252	328	580	245	333	578	178	241	419	198	257	455	173	221	394	1046	1380	2426
49	Rupandehi	Kotahimai Gaunpalika	5	Province No. 5	120	203	323	123	205	328	75	190	265	56	108	164	48	106	154	422	812	1234
49	Rupandehi	Lumbini Sanskritik Gaunpalika	5	Province No. 5	27	78	105	18	35	53	19	41	60	22	40	62	21	37	58	107	231	338
49	Rupandehi	Marchawari Gaunpalika	5	Province No. 5	106	180	286	115	199	314	101	165	266	98	139	237	74	148	222	494	831	1325
49	Rupandehi	Mayadevi Gaunpalika	5	Province No. 5	242	386	628	222	457	679	225	419	644	152	340	492	137	335	472	978	1937	2915
49	Rupandehi	Omsathiya Gaunpalika	5	Province No. 5	55	79	134	51	75	126	40	45	85	40	45	85	22	32	54	208	276	484
49	Rupandehi	Rohini Gaunpalika	5	Province No. 5	70	174	244	115	174	289	91	182	273	84	160	244	65	124	189	425	814	1239
49	Rupandehi	Sainamaina Gaunpalika	5	Province No. 5	327	403	730	300	449	749	282	398	680	324	376	700	328	376	704	1561	2002	3563
49	Rupandehi	Sammairmai Gaunpalika	5	Province No. 5	17	63	80	23	45	68	19	37	56	10	19	29	0	0	0	69	164	233
49	Rupandehi	Shuddhodhan Gaunpalika	5	Province No. 5	190	261	451	185	303	488	194	307	501	162	257	419	156	259	415	887	1387	2274
49	Rupandehi	Siddharthanagar Gaunpalika	5	Province No. 5	660	923	1583	673	857	1530	646	901	1547	627	911	1538	612	859	1471	3218	4451	7669
49	Rupandehi	Siyari Gaunpalika	5	Province No. 5	175	285	460	210	292	502	159	268	427	156	245	401	136	194	330	836	1284	2120
49	Rupandehi	Tilottama Gaunpalika	5	Province No. 5	654	841	1495	619	886	1505	668	908	1576	574	834	1408	603	837	1440	3118	4306	7424
49	Rupandehi Total		5		4615	11130	16681	4681	6659	11340	4439	6514	10953	4099	5920	10019	4043	5706	9749	21877	31314	53191

Primary level total enrollment in all types of Institutional school by district, Flash I_2019-020

Dist. Code	Dist_Name	LL_Name	Province_Code	Province_Nam e	Grade 1			Grade 2			Grade 3			Grade 4			Grade 5			Grade 1-5		
					Girls	Boys	Total	Girls	Boys	Total	Girls	Boys	Total	Girls	Boys	Total	Girls	Boys	Total	Girls	Boys	Total
50	Kapilbastu	Banganga Nagarpalika	5	Province No. 5	440	574	1014	382	582	964	332	536	868	313	466	779	327	473	800	1794	2631	4425
50	Kapilbastu	Bijayanagar Gaunpalika	5	Province No. 5	30	63	93	29	41	70	19	47	66	26	18	44	11	22	33	115	191	306
50	Kapilbastu	Buddhabhumi Nagarpalika	5	Province No. 5	198	273	471	167	267	434	164	234	398	166	239	405	137	199	336	832	1212	2044
50	Kapilbastu	Kapilbastu Nagarpalika	5	Province No. 5	202	329	531	161	325	486	149	373	522	141	249	390	166	243	409	819	1519	2338
50	Kapilbastu	Krishnanagar Nagarpalika	5	Province No. 5	42	152	194	39	155	194	37	165	202	29	118	147	23	146	169	170	736	906
50	Kapilbastu	Maharajgunj Nagarpalika	5	Province No. 5	32	56	88	16	55	71	20	54	74	12	35	47	12	41	53	92	241	333
50	Kapilbastu	Mayadevi Gaunpalika	5	Province No. 5	164	326	490	116	298	414	66	171	237	46	165	211	29	104	133	421	1064	1485
50	Kapilbastu	Shivraj Nagarpalika	5	Province No. 5	306	546	852	297	525	822	198	455	653	187	345	532	167	242	409	1155	2113	3268
50	Kapilbastu	Suddhodhan Gaunpalika	5	Province No. 5	34	84	118	42	56	98	27	62	89	18	61	79	8	25	33	129	288	417
50	Kapilbastu	Yashodhara Gaunpalika	5	Province No. 5	14	53	67	18	52	70	12	24	36	11	23	34	11	17	28	66	169	235
50	Kapilbastu Total		5		1462	2456	3918	1267	2356	3623	1024	2121	3145	949	1719	2668	891	1512	2403	5593	10164	15757
51	Arghakhanchi	Bhumekasthan Nagarpalika	5	Province No. 5	29	46	75	24	38	62	22	43	65	14	26	40	18	22	40	107	175	282
51	Arghakhanchi	Chhatradev Gaunpalika	5	Province No. 5	9	11	20	6	10	16	6	16	22	6	7	13	7	7	14	34	51	85
51	Arghakhanchi	Malarani Gaunpalika	5	Province No. 5	16	26	42	8	17	25	7	20	27	8	24	32	5	10	15	44	97	141
51	Arghakhanchi	Panini Gaunpalika	5	Province No. 5	33	51	84	26	42	68	14	35	49	17	26	43	14	19	33	104	173	277
51	Arghakhanchi	Sandkharka Nagarpalika	5	Province No. 5	215	293	508	237	329	566	160	261	421	161	260	421	142	198	340	915	1341	2256
51	Arghakhanchi	Shitanga Nagarpalika	5	Province No. 5	47	92	139	51	67	118	41	55	96	33	29	62	24	38	62	196	281	477
51	Arghakhanchi Total		5		349	519	868	352	503	855	250	430	680	239	372	611	210	294	504	1400	2118	3518
52	Pyuthan	Airawat Gaunpalika	5	Province No. 5	35	48	83	27	36	63	31	37	68	28	25	53	26	29	55	147	175	322
52	Pyuthan	Gaumukhi Gaunpalika	5	Province No. 5	9	7	16	5	10	15	7	3	10	6	12	18	2	3	5	29	35	64
52	Pyuthan	Jhimruk Gaunpalika	5	Province No. 5	92	113	205	49	68	117	34	43	77	26	47	73	34	48	82	235	319	554
52	Pyuthan	Malarani Gaunpalika	5	Province No. 5	20	38	58	25	36	61	21	29	50	12	27	39	22	28	50	100	158	258
52	Pyuthan	Mandavi Gaunpalika	5	Province No. 5	40	40	80	20	24	49	31	29	60	21	21	42	20	21	41	137	135	272
52	Pyuthan	Naubahini Gaunpalika	5	Province No. 5	20	32	52	17	27	44	12	33	45	10	16	26	20	14	34	79	122	201
52	Pyuthan	Pyuthan Nagarpalika	5	Province No. 5	165	252	417	199	265	464	179	251	430	193	258	451	178	230	408	914	1256	2170
52	Pyuthan	Sarumarani Gaunpalika	5	Province No. 5	46	69	115	26	35	61	16	22	38	12	8	20	5	7	12	105	141	246
52	Pyuthan	Sworgadwary Nagarpalika	5	Province No. 5	99	123	222	92	119	211	97	143	240	58	111	169	67	118	185	413	614	1027
52	Pyuthan Total		5		526	722	1248	465	620	1085	428	590	1018	366	525	891	374	498	872	2159	2955	5114
53	Rolpa	Lungru Gaunpalika	5	Province No. 5	32	38	70	11	17	28	3	17	20	10	2	12	6	10	16	62	84	146
53	Rolpa	Madi Gaunpalika	5	Province No. 5	24	32	56	20	27	47	15	20	35	7	20	27	0	7	7	66	106	172
53	Rolpa	Dukhola Gaunpalika	5	Province No. 5	9	21	30	8	17	25	1	5	5	3	5	8	0	6	6	21	54	75
53	Rolpa	Rolpa Nagarpalika	5	Province No. 5	44	47	91	86	136	222	58	77	135	83	103	186	51	95	146	322	458	780
53	Rolpa	Runtigadi Gaunpalika	5	Province No. 5	39	59	98	34	40	74	24	29	53	19	25	44	16	18	34	132	171	303
53	Rolpa	Sukidaha Gaunpalika	5	Province No. 5	16	29	45	26	21	47	14	17	31	0	0	0	0	0	0	56	67	123
53	Rolpa	Sunchahari Gaunpalika	5	Province No. 5	0	0	0	0	0	0	0	0	0	0	0	0	0	0	0	0	0	0
53	Rolpa	Suwarabati Gaunpalika	5	Province No. 5	61	86	147	58	96	154	45	75	120	36	54	90	25	45	70	225	356	581
53	Rolpa	Thawang Gaunpalika	5	Province No. 5	27	36	63	18	25	43	13	9	22	6	32	38	14	13	27	78	115	193
53	Rolpa	Tribeni Gaunpalika	5	Province No. 5	48	74	122	53	42	95	33	40	73	18	32	50	14	21	35	166	209	375
53	Rolpa Total		5		300	422	722	314	421	735	206	289	495	182	273	455	126	215	341	1128	1620	2748

Primary level total enrollment in all types of Institutional school by district, Flash I_2019-020

Dist_ Code	Dist_Name	LL_Name	Province_Code	Province_Name	Grade 1			Grade 2			Grade 3			Grade 4			Grade 5			Grade 1-5		
					Girls	Boys	Total	Girls	Boys	Total	Girls	Boys	Total	Girls	Boys	Total	Girls	Boys	Total	Girls	Boys	Total
54	Rukum Purba	Bhume Gaunpalika	5	Province No. 5	5	6	11	5	10	15	6	9	15	4	11	15	8	9	17	28	45	73
54	Rukum Purba	Putha Urtarganga Gaunpalika	5	Province No. 5	0	0	0	0	0	0	0	0	0	0	0	0	0	0	0	0	0	0
54	Rukum Purba	Sisne Gaunpalika	5	Province No. 5	58	109	167	14	20	34	4	11	15	7	15	22	6	9	15	89	164	253
54	Rukum Purba Total		5		63	115	178	19	30	49	10	20	30	11	26	37	14	18	32	117	209	326
56	Dang	Babai Gaunpalika	5	Province No. 5	128	182	310	152	178	330	155	145	300	84	156	240	113	109	222	632	770	1402
56	Dang	Banglachuhi Gaunpalika	5	Province No. 5	17	24	41	11	22	33	9	29	38	8	12	20	13	13	26	58	100	158
56	Dang	Dangsharan Gaunpalika	5	Province No. 5	122	152	274	99	139	238	110	156	266	101	93	194	83	106	189	515	646	1161
56	Dang	Gadhawa Gaunpalika	5	Province No. 5	251	286	537	165	202	367	161	214	375	165	232	397	142	219	361	884	1153	2037
56	Dang	Ghorahi Upamahanagarpalika	5	Province No. 5	1417	1868	3285	1418	1799	3217	1301	1708	3009	1228	1508	2736	1180	1437	2617	6544	8320	14864
56	Dang	Lamaht Nagarpalika	5	Province No. 5	312	383	695	325	445	770	351	431	782	248	312	560	274	362	636	1510	1933	3443
56	Dang	Rajpur Gaunpalika	5	Province No. 5	21	37	58	13	33	46	30	40	70	7	19	26	7	8	15	78	137	215
56	Dang	Rapti Gaunpalika	5	Province No. 5	330	468	798	344	375	719	328	418	746	251	311	562	245	287	532	1498	1859	3357
56	Dang	Shantinagar Gaunpalika	5	Province No. 5	156	191	347	176	186	362	152	196	348	132	157	289	125	134	259	741	864	1605
56	Dang	Tulsipur Upamahanagarpalika	5	Province No. 5	1337	1641	2978	1340	1711	3051	1255	1497	2752	1388	1781	3169	1193	1511	2704	6513	8141	14654
56	Dang Total		5		4091	5232	9323	4043	5090	9133	3852	4834	8686	3612	4581	8193	3375	4186	7561	18973	23923	42896
57	Banke	Bejanath Gaunpalika	5	Province No. 5	428	573	1001	376	442	818	315	399	714	280	392	672	237	349	586	1636	2155	3791
57	Banke	Duduwa Gaunpalika	5	Province No. 5	69	125	194	68	106	174	30	43	73	25	29	54	25	29	54	217	332	549
57	Banke	Janki Gaunpalika	5	Province No. 5	74	143	217	57	78	135	48	82	130	38	65	103	37	69	106	254	437	691
57	Banke	Khajura Gaunpalika	5	Province No. 5	330	497	827	267	420	687	206	330	536	210	292	502	187	270	457	1200	1809	3009
57	Banke	Kohalpur Nagarpalika	5	Province No. 5	700	980	1680	613	969	1582	598	810	1408	538	796	1334	480	660	1140	2929	4215	7144
57	Banke	Narainapur Gaunpalika	5	Province No. 5	0	0	0	0	0	0	0	0	0	0	0	0	0	0	0	0	0	0
57	Banke	Nepalgunj Upamahanagarpalika	5	Province No. 5	952	1403	2355	898	1275	2173	888	1290	2178	800	1149	1949	838	1189	2027	4376	6306	10682
57	Banke	Rapti sonari Gaunpalika	5	Province No. 5	310	426	736	179	249	428	122	216	338	138	174	312	85	141	226	834	1206	2040
57	Banke Total		5		2863	4147	7010	2458	3539	5997	2207	3170	5377	2029	2897	4926	1889	2707	4596	11446	16460	27906
58	Bardiya	Badhatyatal Gaunpalika	5	Province No. 5	197	271	468	153	256	409	122	250	372	118	199	317	101	189	290	691	1165	1856
58	Bardiya	Bansgadhi Nagarpalika	5	Province No. 5	286	342	628	265	385	650	226	253	479	186	289	475	151	222	373	1114	1491	2605
58	Bardiya	Barbardiya Nagarpalika	5	Province No. 5	199	310	509	161	235	396	142	179	321	99	152	251	103	138	241	704	1014	1718
58	Bardiya	Geruwa Gaunpalika	5	Province No. 5	151	214	365	127	172	299	104	149	253	76	110	186	87	126	213	545	771	1316
58	Bardiya	Gulariya Nagarpalika	5	Province No. 5	177	315	492	145	217	362	128	199	327	134	180	314	118	187	305	702	1098	1800
58	Bardiya	Madhuwan Nagarpalika	5	Province No. 5	205	278	483	157	247	404	169	228	397	136	205	341	106	140	246	773	1098	1871
58	Bardiya	Rajapur Nagarpalika	5	Province No. 5	154	275	429	168	238	406	142	222	364	110	190	300	116	181	297	690	1106	1796
58	Bardiya	Thakurbaba Nagarpalika	5	Province No. 5	243	307	550	203	289	492	185	264	449	176	258	434	141	221	362	948	1339	2287
58	Bardiya Total		5		1612	2312	3924	1379	2039	3418	1218	1744	2962	1035	1583	2618	923	1404	2327	6167	9082	15249

Primary level total enrollment in all types of Institutional school by district, Flash I_2019-020

Dist_ Code	Dist_Name	LL_Name	Province_Code	Province_Name	Grade 1			Grade 2			Grade 3			Grade 4			Grade 5			Grade 1-5		
					Girls	Boys	Total	Girls	Boys	Total	Girls	Boys	Total	Girls	Boys	Total	Girls	Boys	Total	Girls	Boys	Total
54	Rukum Paschim	Aathbiskot Negarpalika	6	Kamali Provinc	21	17	38	14	11	25	25	17	42	11	10	21	10	15	25	81	70	151
54	Rukum Paschim	Banfikot Gaupalika	6	Kamali Provinc	0	0	0	0	0	0	0	0	0	0	0	0	0	0	0	0	0	0
54	Rukum Paschim	Chaurjahari Negarpalika	6	Kamali Provinc	0	0	0	0	0	0	0	0	0	0	0	0	0	0	0	0	0	0
54	Rukum Paschim	Musikot Negarpalika	6	Kamali Provinc	95	130	225	61	73	134	66	86	152	39	82	121	51	56	107	312	427	739
54	Rukum Paschim	Sani Bheri Gaupalika	6	Kamali Provinc	0	0	0	0	0	0	0	0	0	0	0	0	0	0	0	0	0	0
54	Rukum Paschim	Tribeni Gaupalika	6	Kamali Provinc	0	0	0	0	0	0	0	0	0	0	0	0	0	0	0	0	0	0
54	Rukum Paschim Total		6		116	147	263	75	84	159	91	103	194	50	92	142	61	71	132	393	497	890
55	Salyan	Bagchaur Negarpalika	6	Kamali Provinc	0	0	0	0	0	0	0	0	0	0	0	0	0	0	0	0	0	0
55	Salyan	Bangad kupinde Negarpalika	6	Kamali Provinc	86	113	199	77	114	191	61	102	163	55	96	151	45	67	112	324	492	816
55	Salyan	Chhatreshwori Gaupalika	6	Kamali Provinc	15	22	37	19	42	61	16	18	34	15	19	34	8	16	24	73	117	190
55	Salyan	Darma Gaupalika	6	Kamali Provinc	19	36	55	24	24	48	4	15	19	3	9	12	0	12	12	50	96	146
55	Salyan	Dhorchaur Gaupalika	6	Kamali Provinc	0	0	0	0	0	0	0	0	0	0	0	0	0	0	0	0	0	0
55	Salyan	Kalimati Gaupalika	6	Kamali Provinc	55	45	100	11	17	28	12	17	29	7	7	14	9	5	14	94	91	185
55	Salyan	Kapurkot Gaupalika	6	Kamali Provinc	32	58	90	34	48	82	38	27	65	28	36	64	23	28	51	155	197	352
55	Salyan	Kumakh Malika Gaupalika	6	Kamali Provinc	30	61	91	23	33	56	9	28	37	15	21	36	12	21	33	89	164	253
55	Salyan	Sharada Negarpalika	6	Kamali Provinc	188	194	382	144	172	316	114	169	283	105	136	241	92	135	227	643	806	1449
55	Salyan	Tribeni Gaupalika	6	Kamali Provinc	62	60	122	57	63	120	30	62	92	34	58	92	30	44	74	213	287	500
55	Salyan Total		6		487	589	1076	389	513	902	284	438	722	262	382	644	219	328	547	1641	2250	3891
59	Surkhet	Barahat Gaupalika	6	Kamali Provinc	56	56	112	34	34	68	24	38	62	24	33	57	8	13	21	146	174	320
59	Surkhet	Bheriganga Negarpalika	6	Kamali Provinc	165	221	386	133	186	319	105	182	287	102	182	284	99	139	238	604	910	1514
59	Surkhet	Birendranagar Negarpalika	6	Kamali Provinc	1336	1760	3096	1319	1734	3053	1193	1804	2997	1126	1585	2711	1058	1506	2564	6032	8389	14421
59	Surkhet	Chaukune Gaupalika	6	Kamali Provinc	14	31	45	11	22	33	18	14	32	3	21	24	5	18	23	51	106	157
59	Surkhet	Chingad Gaupalika	6	Kamali Provinc	0	0	0	0	0	0	0	0	0	0	0	0	0	0	0	0	0	0
59	Surkhet	Gurbhakot Negarpalika	6	Kamali Provinc	217	261	478	181	269	450	164	221	385	134	161	295	108	149	257	804	1061	1865
59	Surkhet	Lekbesi Negarpalika	6	Kamali Provinc	10	21	31	7	12	19	10	19	29	9	23	32	9	5	14	45	80	125
59	Surkhet	Panchपुरi Negarpalika	6	Kamali Provinc	95	166	261	114	184	298	91	141	232	74	118	192	70	138	208	444	747	1191
59	Surkhet	Simita Gaupalika	6	Kamali Provinc	0	0	0	0	0	0	0	0	0	0	0	0	0	0	0	0	0	0
59	Surkhet Total		6		1893	2516	4409	1799	2441	4240	1605	2419	4024	1472	2123	3595	1357	1968	3325	8126	11467	19593

Primary level total enrollment in all types of Institutional school by district, Flash I_2019-020

DisL Code	Dist_Name	LL_Name	Province_ Code	Province_Nam e	Grade 1			Grade 2			Grade 3			Grade 4			Grade 5			Grade 1-5		
					Girls	Boys	Total	Girls	Boys	Total	Girls	Boys	Total	Girls	Boys	Total	Girls	Boys	Total	Girls	Boys	Total
60	Dailekh	Aathabis Nagarpalika	6	Karnali Province	0	0	0	0	0	0	0	0	0	0	0	0	0	0	0	0	0	0
60	Dailekh	Bhagawatimai Gaunpalika	6	Karnali Province	4	13	17	3	16	19	5	6	11	1	5	6	0	3	3	13	43	56
60	Dailekh	Bhairabi Gaunpalika	6	Karnali Province	0	0	0	0	0	0	0	0	0	0	0	0	0	0	0	0	0	0
60	Dailekh	Chamunda Bindrasaini Nagarpalike	6	Karnali Province	5	13	18	3	11	14	5	7	12	0	0	0	0	0	0	13	31	44
60	Dailekh	Dullu Nagarpalika	6	Karnali Province	0	0	0	0	0	0	0	0	0	0	0	0	0	0	0	0	0	0
60	Dailekh	Dungeshwor Gaunpalika	6	Karnali Province	2	9	11	5	12	17	0	0	0	0	0	0	0	0	7	21	28	
60	Dailekh	Gurans Gaunpalika	6	Karnali Province	0	0	0	0	0	0	0	0	0	0	0	0	0	0	0	0	0	0
60	Dailekh	Mahabu Gaunpalika	6	Karnali Province	0	0	0	0	0	0	0	0	0	0	0	0	0	0	0	0	0	0
60	Dailekh	Narayan Nagarpalika	6	Karnali Province	67	86	153	72	98	170	58	70	128	41	46	87	25	51	76	263	351	614
60	Dailekh	Naumule Gaunpalika	6	Karnali Province	5	8	13	7	10	17	11	12	23	5	7	12	6	3	9	34	40	74
60	Dailekh	Thaikandh Gaunpalika	6	Karnali Province	0	0	0	0	0	0	0	0	0	0	0	0	0	0	0	0	0	0
60	Dailekh Total		6		83	129	212	90	147	237	79	95	174	47	58	105	31	57	88	330	486	816
61	Jajarkot	Barekot Gaunpalika	6	Karnali Province	0	0	0	0	0	0	0	0	0	0	0	0	0	0	0	0	0	0
61	Jajarkot	Bheri Nagarpalika	6	Karnali Province	33	40	73	24	42	66	26	36	62	21	38	59	13	28	41	117	184	301
61	Jajarkot	Chhedagad Nagarpalika	6	Karnali Province	0	0	0	0	0	0	0	0	0	0	0	0	0	0	0	0	0	0
61	Jajarkot	Junichande Gaunpalika	6	Karnali Province	0	0	0	0	0	0	0	0	0	0	0	0	0	0	0	0	0	0
61	Jajarkot	Kuse Gaunpalika	6	Karnali Province	0	0	0	0	0	0	0	0	0	0	0	0	0	0	0	0	0	0
61	Jajarkot	Shiwelaya Gaunpalika	6	Karnali Province	0	0	0	0	0	0	0	0	0	0	0	0	0	0	0	0	0	0
61	Jajarkot	Tribeni Nalagad Nagarpalika	6	Karnali Province	0	0	0	0	0	0	0	0	0	0	0	0	0	0	0	0	0	0
61	Jajarkot Total		6		33	40	73	24	42	66	26	36	62	21	38	59	13	28	41	117	184	301
62	Dolpa	Chharka Tangsong Gaunpalika	6	Karnali Province	0	0	0	0	0	0	0	0	0	0	0	0	0	0	0	0	0	0
62	Dolpa	Dolpo Buddha Gaunpalika	6	Karnali Province	0	0	0	0	0	0	0	0	0	0	0	0	0	0	0	0	0	0
62	Dolpa	Jagadulla Gaunpalika	6	Karnali Province	0	0	0	0	0	0	0	0	0	0	0	0	0	0	0	0	0	0
62	Dolpa	Kaika Gaunpalika	6	Karnali Province	0	0	0	0	0	0	0	0	0	0	0	0	0	0	0	0	0	0
62	Dolpa	Mudkchula Gaunpalika	6	Karnali Province	0	0	0	0	0	0	0	0	0	0	0	0	0	0	0	0	0	0
62	Dolpa	Shey Phoksundo Gaunpalika	6	Karnali Province	0	0	0	0	0	0	0	0	0	0	0	0	0	0	0	0	0	0
62	Dolpa	Thuli Bheri Nagarpalika	6	Karnali Province	0	0	0	0	0	0	0	0	0	0	0	0	0	0	0	0	0	0
62	Dolpa	Tripurasundari Nagarpalika	6	Karnali Province	0	0	0	0	0	0	0	0	0	0	0	0	0	0	0	0	0	0
62	Dolpa Total		6		0	0	0	0	0	0	0	0	0	0	0	0	0	0	0	0	0	0
63	Jumla	Chandannath Nagarpalika	6	Karnali Province	0	0	0	0	0	0	0	0	0	0	0	0	0	0	0	0	0	0
63	Jumla	Guthichaur Gaunpalika	6	Karnali Province	0	0	0	0	0	0	0	0	0	0	0	0	0	0	0	0	0	0
63	Jumla	Hima Gaunpalika	6	Karnali Province	0	0	0	0	0	0	0	0	0	0	0	0	0	0	0	0	0	0
63	Jumla	Kanakasundari Gaunpalika	6	Karnali Province	0	0	0	0	0	0	0	0	0	0	0	0	0	0	0	0	0	0
63	Jumla	Patrasi Gaunpalika	6	Karnali Province	0	0	0	0	0	0	0	0	0	0	0	0	0	0	0	0	0	0
63	Jumla	Sinja Gaunpalika	6	Karnali Province	0	0	0	0	0	0	0	0	0	0	0	0	0	0	0	0	0	0
63	Jumla	Tatopani Gaunpalika	6	Karnali Province	0	0	0	0	0	0	0	0	0	0	0	0	0	0	0	0	0	0
63	Jumla	Tila Gaunpalika	6	Karnali Province	0	0	0	0	0	0	0	0	0	0	0	0	0	0	0	0	0	0
63	Jumla Total		6		0	0	0	0	0	0	0	0	0	0	0	0	0	0	0	0	0	0

Primary level total enrollment in all types of institutional school by district, Flash I_2019-020

Dist_ Code	Dist_ Name	LL_ Name	Province_ Code	Province_ Name	Grade 1			Grade 2			Grade 3			Grade 4			Grade 5			Grade 1-5			
					Girls	Boys	Total	Girls	Boys	Total	Girls	Boys	Total	Girls	Boys	Total	Girls	Boys	Total	Girls	Boys	Total	
64	Kalikot	Kailika Gaunpalika	6	Karnali Province	0	0	0	0	0	0	0	0	0	0	0	0	0	0	0	0	0	0	0
64	Kalikot	Khandachakra Nagarpalika	6	Karnali Province	5	9	14	7	16	23	7	18	25	6	16	22	8	11	19	33	70	103	
64	Kalikot	Mahawai Gaunpalika	6	Karnali Province	0	0	0	0	0	0	0	0	0	0	0	0	0	0	0	0	0	0	
64	Kalikot	Narainath Gaunpalika	6	Karnali Province	0	0	0	0	0	0	0	0	0	0	0	0	0	0	0	0	0	0	
64	Kalikot	Pachaljitarana Gaunpalika	6	Karnali Province	0	0	0	0	0	0	0	0	0	0	0	0	0	0	0	0	0	0	
64	Kalikot	Palata Gaunpalika	6	Karnali Province	0	0	0	0	0	0	0	0	0	0	0	0	0	0	0	0	0	0	
64	Kalikot	Raskot Nagarpalika	16	Karnali Province	16	34	50	13	26	39	9	21	30	7	19	26	5	6	11	50	106	156	
64	Kalikot	Sanni Tribeni Gaunpalika	6	Karnali Province	0	0	0	0	0	0	0	0	0	0	0	0	0	0	0	0	0	0	
64	Kalikot	Tilagufa Nagarpalika	6	Karnali Province	0	0	0	0	0	0	0	0	0	0	0	0	0	0	0	0	0	0	
64	Kalikot Total		6		21	43	64	20	42	62	16	39	55	13	35	48	13	30	83	176	259		
65	Mugu	Chhayanath Rara Nagarpalika	6	Karnali Province	37	70	107	45	83	128	44	68	112	48	71	119	31	48	79	205	340	545	
65	Mugu	Khatyad Gaunpalika	6	Karnali Province	22	85	107	22	32	54	16	39	55	13	19	32	5	16	21	78	191	269	
65	Mugu	Mugum Karmarong Gaunpalika	6	Karnali Province	11	6	17	11	10	21	6	6	12	0	0	0	0	0	0	28	22	50	
65	Mugu	Soru Gaunpalika	6	Karnali Province	0	0	0	0	0	0	0	0	0	0	0	0	0	0	0	0	0	0	
65	Mugu Total		6		70	161	231	78	125	203	66	113	179	61	90	151	36	64	100	311	553	864	
66	Humla	Adanchuli Gaunpalika	6	Karnali Province	0	0	0	0	0	0	0	0	0	0	0	0	0	0	0	0	0	0	
66	Humla	Chankheli Gaunpalika	6	Karnali Province	0	0	0	0	0	0	0	0	0	0	0	0	0	0	0	0	0	0	
66	Humla	Kharpunath Gaunpalika	6	Karnali Province	0	0	0	0	0	0	0	0	0	0	0	0	0	0	0	0	0	0	
66	Humla	Namkha Gaunpalika	6	Karnali Province	0	0	0	0	0	0	0	0	0	0	0	0	0	0	0	0	0	0	
66	Humla	Sarkegad Gaunpalika	6	Karnali Province	0	0	0	0	0	0	0	0	0	0	0	0	0	0	0	0	0	0	
66	Humla	Simkot Gaunpalika	6	Karnali Province	0	0	0	0	0	0	0	0	0	0	0	0	0	0	0	0	0	0	
66	Humla	Tanjakot Gaunpalika	6	Karnali Province	0	0	0	0	0	0	0	0	0	0	0	0	0	0	0	0	0	0	
66	Humla Total		6		0	0	0	0	0	0	0	0	0	0	0	0	0	0	0	0	0	0	
67	Bajura	Badimalika Nagarpalika	7	Far Western	58	138	196	40	159	199	59	99	158	49	102	151	28	86	114	234	584	818	
67	Bajura	Budhiganga Nagarpalika	7	Far Western	30	94	124	23	75	98	22	66	88	18	58	76	13	51	64	106	344	450	
67	Bajura	Budhinanda Nagarpalika	7	Far Western	52	99	151	40	71	111	30	76	106	24	58	82	26	51	77	172	355	527	
67	Bajura	Gaunmal Gaunpalika	7	Far Western	0	0	0	0	0	0	0	0	0	0	0	0	0	0	0	0	0	0	
67	Bajura	Himali Gaunpalika	7	Far Western	4	7	11	4	5	9	2	7	9	1	3	4	0	0	0	11	22	33	
67	Bajura	Jagannath Gaunpalika	7	Far Western	0	0	0	0	0	0	0	0	0	0	0	0	0	0	0	0	0	0	
67	Bajura	Khaptad Chhedetaha Gaunpalika	7	Far Western	0	0	0	0	0	0	0	0	0	0	0	0	0	0	0	0	0	0	
67	Bajura	Swami Kartik Gaunpalika	7	Far Western	0	0	0	0	0	0	0	0	0	0	0	0	0	0	0	0	0	0	
67	Bajura	Tribeni Nagarpalika	7	Far Western	20	54	74	13	39	52	11	31	42	8	16	24	4	9	13	56	149	205	
67	Bajura Total		7		164	392	556	120	349	469	124	279	403	100	237	337	71	197	268	579	1454	2033	

Primary level total enrollment in all types of Institutional school by district, Flash I_2019-020

Dist_ Code	Dist_Name	LL_Name	Province_ Code	Province_ Name	Grade 1		Grade 2		Grade 3		Grade 4		Grade 5		Grade 1-5							
					Girls	Boys	Total	Girls	Boys	Total	Girls	Boys	Total	Girls	Boys	Total	Girls	Boys	Total			
68	Bajhang	Bithachir Gaunpalika	7	Far Western	13	18	31	3	15	18	2	30	32	2	10	12	23	88	111			
68	Bajhang	Bungal Nagerpalika	7	Far Western	0	0	0	0	0	0	0	0	0	0	0	0	0	0	0			
68	Bajhang	Chabispathivera Gaunpalika	7	Far Western	5	9	14	5	6	11	5	10	15	0	0	0	20	36	56			
68	Bajhang	Durgathali Gaunpalika	7	Far Western	0	0	0	0	0	0	0	0	0	0	0	0	0	0	0			
68	Bajhang	JayaPrithivi Nagarpalika	7	Far Western	34	77	111	32	80	112	37	97	126	29	64	93	181	395	576			
68	Bajhang	Saipat Gaunpalika	7	Far Western	0	0	0	0	0	0	0	0	0	0	0	0	0	0	0			
68	Bajhang	Kedarseu Gaunpalika	7	Far Western	0	0	0	0	0	0	0	0	0	0	0	0	0	0	0			
68	Bajhang	Khaptachhanna Gaunpalika	7	Far Western	5	2	7	17	10	27	22	48	25	5	7	12	56	85	141			
68	Bajhang	Masia Gaunpalika	7	Far Western	0	0	0	0	0	0	0	0	0	0	0	0	0	0	0			
68	Bajhang	Surma Gaunpalika	7	Far Western	0	0	0	0	0	0	0	0	0	0	0	0	0	0	0			
68	Bajhang	Talkot Gaunpalika	7	Far Western	0	0	0	0	0	0	0	0	0	0	0	0	0	0	0			
68	Bajhang	Thalara Gaunpalika	7	Far Western	0	0	0	0	0	0	0	0	0	0	0	0	0	0	0			
68	Bajhang Total		7		57	106	163	57	116	173	67	166	233	63	135	198	36	81	117	280	604	884
69	Achham	Bannigadi Jayagadh Gaunpalika	7	Far Western	36	57	93	21	50	71	24	38	62	21	39	60	16	33	49	118	217	335
69	Achham	Chaupati Gaunpalika	7	Far Western	0	0	0	0	0	0	0	0	0	0	0	0	0	0	0	0	0	0
69	Achham	Dhakari Gaunpalika	7	Far Western	0	0	0	0	0	0	0	0	0	0	0	0	0	0	0	0	0	0
69	Achham	Kamabazar Nagarpalika	7	Far Western	0	0	0	0	0	0	0	0	0	0	0	0	0	0	0	0	0	0
69	Achham	Mangsalsen Nagarpalika	7	Far Western	20	34	54	25	49	74	15	30	45	17	49	66	9	31	40	86	193	279
69	Achham	Mellekh Gaunpalika	7	Far Western	15	22	37	16	11	27	15	10	25	38	17	55	27	17	44	111	77	188
69	Achham	Panchadewal Binayak Nagarpalika	7	Far Western	0	0	0	0	0	0	0	0	0	0	0	0	0	0	0	0	0	0
69	Achham	Ramaroshan Gaunpalika	7	Far Western	0	0	0	0	0	0	0	0	0	0	0	0	0	0	0	0	0	0
69	Achham	Sanphebagar Nagarpalika	7	Far Western	50	107	157	59	119	178	60	121	181	53	92	145	45	92	137	267	531	798
69	Achham	Tumakhad Gaunpalika	7	Far Western	0	0	0	0	0	0	0	0	0	0	0	0	0	0	0	0	0	0
69	Achham Total		7		121	220	341	121	229	350	114	199	313	129	197	326	97	173	270	582	1018	1600
70	Doti	Adharsta Gaunpalika	7	Far Western	45	116	161	42	114	156	29	90	119	31	92	123	10	78	88	157	490	647
70	Doti	Badikedar Gaunpalika	7	Far Western	0	0	0	0	0	0	0	0	0	0	0	0	0	0	0	0	0	0
70	Doti	Bogtan Gaunpalika	7	Far Western	0	0	0	0	0	0	0	0	0	0	0	0	0	0	0	0	0	0
70	Doti	Dipayal Sigadi Nagarpalika	7	Far Western	40	106	146	58	92	150	47	84	131	34	75	109	28	94	122	207	451	658
70	Doti	Joreyal Gaunpalika	7	Far Western	18	29	47	14	26	40	9	18	27	3	17	20	2	10	12	46	100	146
70	Doti	KI Singh Gaunpalika	7	Far Western	59	140	199	67	129	196	60	118	178	43	94	137	26	70	96	255	551	806
70	Doti	Purbichauki Gaunpalika	7	Far Western	20	44	64	10	42	52	8	22	30	12	49	61	0	0	0	50	157	207
70	Doti	Sayal Gaunpalika	7	Far Western	12	59	71	14	37	51	10	35	45	9	32	41	0	12	12	45	175	220
70	Doti	Shikhar Nagarpalika	7	Far Western	107	150	257	64	131	195	61	156	217	42	99	141	56	82	138	330	618	948
70	Doti Total		7		301	644	945	269	571	840	224	523	747	174	458	632	122	346	468	1090	2542	3632

Primary level total enrollment in all types of Institutional school by district, Flash I_2019-020

Dist_ Code	Dist_ Name	LL_ Name	Province_ Code	Province_ Name	Grade 1			Grade 2			Grade 3			Grade 4			Grade 5			Grade 1-5		
					Girls	Boys	Total	Girls	Boys	Total	Girls	Boys	Total	Girls	Boys	Total	Girls	Boys	Total	Girls	Boys	Total
71	Kailali	Bardagariya Gaunpalika	7	Far Western	221	387	608	224	314	538	181	321	502	164	292	456	119	210	329	909	1524	2433
71	Kailali	Bhajani Nagarpalika	7	Far Western	172	250	422	149	219	368	128	187	315	107	167	274	82	123	205	638	946	1584
71	Kailali	Chure Gaunpalika	7	Far Western	18	17	35	7	18	25	11	6	17	2	10	12	3	7	10	41	58	99
71	Kailali	Dhangadhi Upamahanagarpalika	7	Far Western	1063	1656	2719	1101	1642	2743	1032	1593	2625	992	1563	2555	938	1630	2568	5126	8084	13210
71	Kailali	Gaurganga Nagarpalika	7	Far Western	334	457	791	285	439	724	292	434	726	238	432	670	192	355	547	1341	2117	3458
71	Kailali	Ghodagodi Nagarpalika	7	Far Western	466	713	1179	329	607	936	308	543	851	232	469	701	279	388	667	1614	2720	4334
71	Kailali	Godawari Nagarpalika	7	Far Western	390	496	886	260	405	665	370	531	901	314	561	875	306	538	844	1640	2531	4171
71	Kailali	Janaki Gaunpalika	7	Far Western	121	172	293	127	157	284	106	156	262	89	117	206	91	121	212	534	723	1257
71	Kailali	Joshipur Gaunpalika	7	Far Western	151	238	389	192	193	385	173	180	353	117	197	314	112	158	270	745	966	1711
71	Kailali	Kailari Gaunpalika	7	Far Western	147	200	347	157	165	322	94	147	241	82	112	194	59	88	147	539	712	1251
71	Kailali	Lamki-Chuha Nagarpalika	7	Far Western	308	481	789	261	424	685	292	402	694	239	391	630	234	414	648	1334	2112	3446
71	Kailali	Mohanyal Gaunpalika	7	Far Western	9	21	30	11	14	25	7	19	26	12	16	28	0	0	0	39	70	109
71	Kailali	Tikapur Nagarpalika	7	Far Western	617	928	1545	613	898	1511	536	903	1439	542	897	1439	464	844	1308	2772	4470	7242
71	Kailali Total		7		4017	6016	10033	3716	5495	9211	3530	5422	8952	3130	5224	8354	2879	4876	7755	17272	27033	44305
72	Kanchanpur	Bedkot Nagarpalika	7	Far Western	334	435	769	298	449	747	315	433	748	246	369	615	241	358	599	1434	2044	3478
72	Kanchanpur	Belaura Nagarpalika	7	Far Western	217	324	541	242	349	591	235	346	581	226	354	580	221	342	563	1141	1715	2856
72	Kanchanpur	Beldandi Gaunpalika	7	Far Western	174	212	386	95	99	194	94	159	253	90	129	219	49	102	151	502	701	1203
72	Kanchanpur	Bhimdatta Nagarpalika	7	Far Western	836	1189	2025	813	1207	2020	781	1160	1941	730	1148	1878	665	1110	1775	3825	5814	9639
72	Kanchanpur	Krishnapur Nagarpalika	7	Far Western	574	936	1510	413	732	1145	409	670	1079	368	626	994	352	558	910	2116	3522	5638
72	Kanchanpur	Lajihandi Gaunpalika	7	Far Western	50	81	131	67	109	176	47	101	148	58	82	140	21	41	62	243	414	657
72	Kanchanpur	Mahakali Nagarpalika	7	Far Western	183	221	404	178	263	441	182	250	432	148	218	366	124	183	307	815	1135	1950
72	Kanchanpur	Punarbans Nagarpalika	7	Far Western	225	330	555	255	382	637	208	310	518	218	320	538	189	307	496	1095	1649	2744
72	Kanchanpur	Suklaphanta Nagarpalika	7	Far Western	318	518	836	331	498	829	291	457	748	287	399	686	208	342	550	1435	2214	3649
72	Kanchanpur Total		7		2911	4246	7157	2692	4088	6780	2562	3886	6448	2371	3645	6016	2070	3343	5413	12606	19208	31814
73	Dadeidhura	Ajaymeru Gaunpalika	7	Far Western	46	47	93	33	45	78	17	36	53	21	48	69	18	28	46	135	204	339
73	Dadeidhura	Alital Gaunpalika	7	Far Western	0	0	0	0	0	0	0	0	0	0	0	0	0	0	0	0	0	0
73	Dadeidhura	Amagadhi Nagarpalika	7	Far Western	128	227	355	119	216	335	102	190	292	91	172	263	82	150	232	522	955	1477
73	Dadeidhura	Bhageshwar Gaunpalika	7	Far Western	2	7	9	2	8	10	3	5	8	0	0	0	0	0	7	20	27	27
73	Dadeidhura	Ganayapothura Gaunpalika	7	Far Western	36	51	87	27	46	73	26	38	64	17	24	41	20	26	46	126	185	311
73	Dadeidhura	Nawadurga Gaunpalika	7	Far Western	26	48	74	15	40	55	18	28	46	10	27	37	6	23	29	75	166	241
73	Dadeidhura	Parashuram Nagarpalika	7	Far Western	94	158	252	84	173	257	64	120	184	44	113	157	44	74	118	330	638	968
73	Dadeidhura Total		7		332	538	870	280	528	808	230	417	647	183	384	567	170	301	471	1195	2168	3363

Primary level total enrollment in all types of Institutional school by district, Flash I_2019-020

Dist_ Code	Dist_Name	LL_Name	Province Code	Province_Name	Grade 1		Grade 2		Grade 3		Grade 4		Grade 5		Grade 1-5								
					Girls	Boys	Total	Girls	Boys	Total	Girls	Boys	Total	Girls	Boys	Total	Girls	Boys	Total				
74	Baitadi	Dasharathchanda Nagarpalika	7	Far Western	82	134	216	57	109	166	44	115	159	48	80	128	40	80	120	271	518	789	
74	Baitadi	Dilasani Gaunpalika	7	Far Western	0	0	0	0	0	0	0	0	0	0	0	0	0	0	0	0	0	0	0
74	Baitadi	Dogadakedar Gaunpalika	7	Far Western	0	0	0	0	0	0	0	0	0	0	0	0	0	0	0	0	0	0	0
74	Baitadi	Melauli Nagarpalika	7	Far Western	7	14	21	2	21	23	1	3	4	0	4	4	1	4	5	11	46	57	
74	Baitadi	Pancheshwar Gaunpalika	7	Far Western	0	0	0	0	0	0	0	0	0	0	0	0	0	0	0	0	0	0	0
74	Baitadi	Patan Nagarpalika	7	Far Western	33	57	90	35	62	97	34	62	96	28	57	85	17	51	68	147	289	436	
74	Baitadi	Purchaudi Nagarpalika	7	Far Western	77	155	232	5	25	30	3	12	15	3	16	19	2	11	13	90	219	309	
74	Baitadi	Shivanath Gaunpalika	7	Far Western	0	0	0	0	0	0	0	0	0	0	0	0	0	0	0	0	0	0	0
74	Baitadi	Sigas Gaunpalika	7	Far Western	0	0	0	0	0	0	0	0	0	0	0	0	0	0	0	0	0	0	0
74	Baitadi	Sumaya Gaunpalika	7	Far Western	0	0	0	0	0	0	0	0	0	0	0	0	0	0	0	0	0	0	0
74	Baitadi Total		7		199	360	559	99	217	316	82	192	274	79	157	236	60	146	206	519	1072	1591	
75	Darchula	Aphimal Gaunpalika	7	Far Western	0	0	0	0	0	0	0	0	0	0	0	0	0	0	0	0	0	0	0
75	Darchula	Byas Gaunpalika	7	Far Western	1	5	6	2	3	5	0	4	4	0	5	5	0	0	0	3	17	20	
75	Darchula	Dunhu Gaunpalika	7	Far Western	12	27	39	17	30	47	7	33	40	6	17	23	3	22	25	45	129	174	
75	Darchula	Lekam Gaunpalika	7	Far Western	0	0	0	0	0	0	0	0	0	0	0	0	0	0	0	0	0	0	0
75	Darchula	Mahakali Nagarpalika	7	Far Western	137	213	350	114	211	325	113	186	299	97	157	254	84	151	235	545	918	1463	
75	Darchula	Malikarjun Gaunpalika	7	Far Western	5	6	11	5	7	12	2	5	7	3	4	7	1	3	4	16	25	41	
75	Darchula	Mama Gaunpalika	7	Far Western	0	0	0	0	0	0	0	0	0	0	0	0	0	0	0	0	0	0	0
75	Darchula	Naugad Gaunpalika	7	Far Western	12	18	30	6	18	24	2	12	14	6	7	13	0	0	0	26	55	81	
75	Darchula	Shailyashikhar Nagarpalika	7	Far Western	15	29	44	14	42	56	22	27	49	8	23	31	6	24	30	65	145	210	
75	Darchula Total		7		182	298	480	158	311	469	146	267	413	120	213	333	94	200	294	700	1289	1989	
Grand	Grand Total				98734	133287	232021	94786	129187	223973	90991	124358	215349	83399	114785	198184	78200	107749	185949	446110	609366	1055476	

Primary level total enrollment in all types of community school by district, Flash I_2019-020

Dist_ Code	Dist_Name	LL_Name	Province_Code	Province_Name	Grade 1			Grade 2			Grade 3			Grade 4			Grade 5			Grade 1-5		
					Girls	Boys	Total	Girls	Boys	Total	Girls	Boys	Total	Girls	Boys	Total	Girls	Boys	Total	Girls	Boys	Total
1	Taplejung	Aathnai Tribeni Gaunpalika	1	Province No. 1	181	164	345	150	145	295	157	136	293	160	162	322	157	155	312	805	762	1567
1	Taplejung	Maiwakhola Gaunpalika	1	Province No. 1	207	223	430	176	155	331	168	135	303	162	146	308	133	144	277	846	803	1649
1	Taplejung	Meringden Gaunpalika	1	Province No. 1	223	188	411	188	155	343	182	176	358	166	149	315	170	161	331	929	829	1758
1	Taplejung	Mikwakhola Gaunpalika	1	Province No. 1	156	137	293	129	112	241	120	116	236	106	104	210	116	82	198	627	551	1178
1	Taplejung	Yangwarak Gaunpalika	1	Province No. 1	160	184	344	151	129	280	166	128	294	147	121	268	155	139	294	779	701	1480
1	Taplejung	Phaktanglung Gaunpalika	1	Province No. 1	218	219	437	160	152	312	171	152	323	149	131	280	150	127	277	848	781	1629
1	Taplejung	Phungling Nagarpalika	1	Province No. 1	260	232	492	276	237	513	253	205	458	213	228	441	216	223	439	1218	1125	2343
1	Taplejung	Sidingba Gaunpalika	1	Province No. 1	254	218	472	163	163	326	156	180	336	166	149	315	152	180	332	891	890	1781
1	Taplejung	Srijangha Gaunpalika	1	Province No. 1	225	210	435	175	223	398	212	185	397	209	194	403	196	206	402	1017	1018	2035
1	Taplejung Total		1		1884	1775	3659	1568	1471	3039	1585	1413	2998	1478	1384	2862	1445	1417	2862	7960	7460	15420
2	Panchthar	Falelung Gaunpalika	1	Province No. 1	239	222	461	172	170	342	194	165	359	183	164	347	197	193	390	985	914	1899
2	Panchthar	Falgunanda Gaunpalika	1	Province No. 1	180	174	354	174	179	353	204	176	380	232	179	411	226	214	440	1016	922	1938
2	Panchthar	Hilihang Gaunpalika	1	Province No. 1	230	213	443	203	191	394	217	181	398	176	204	380	207	166	373	1033	955	1988
2	Panchthar	Kummayak Gaunpalika	1	Province No. 1	156	161	317	108	111	219	152	78	230	113	115	228	126	115	241	655	580	1235
2	Panchthar	Miklajung Gaunpalika	1	Province No. 1	262	222	484	212	182	394	191	163	354	163	176	339	175	189	364	1003	932	1935
2	Panchthar	Phidim Nagarpalika	1	Province No. 1	557	515	1072	448	381	829	412	368	780	434	382	816	446	381	827	2297	2027	4324
2	Panchthar	Tumbewa Gaunpalika	1	Province No. 1	174	168	342	119	121	240	120	125	245	109	100	209	108	99	207	630	613	1243
2	Panchthar	Yangwarak Gaunpalika	1	Province No. 1	195	194	389	160	138	298	152	143	295	143	144	287	186	153	339	836	772	1608
2	Panchthar Total		1		1993	1869	3862	1596	1473	3069	1642	1399	3041	1553	1464	3017	1671	1510	3181	8455	7715	16170
3	Ilam	Chulachuli Gaunpalika	1	Province No. 1	98	93	191	113	121	234	116	107	223	119	99	218	107	112	219	553	532	1085
3	Ilam	Deumai Nagarpalika	1	Province No. 1	170	194	364	149	131	280	133	130	263	145	154	299	189	181	370	786	790	1576
3	Ilam	Ilam Nagarpalika	1	Province No. 1	188	229	417	192	180	372	219	172	391	245	179	424	227	204	431	1071	964	2035
3	Ilam	Mai Nagarpalika	1	Province No. 1	231	229	460	242	202	444	183	205	388	214	244	458	223	237	460	1093	1117	2210
3	Ilam	Majogmai Gaunpalika	1	Province No. 1	90	117	207	79	101	180	97	105	202	103	102	205	104	99	203	473	524	997
3	Ilam	Mangsebung Gaunpalika	1	Province No. 1	135	169	304	125	130	255	149	119	268	127	131	258	134	136	270	670	685	1355
3	Ilam	Fakhokthum Gaunpalika	1	Province No. 1	166	156	322	141	141	282	145	138	283	153	134	287	178	163	341	783	732	1515
3	Ilam	Rong Gaunpalika	1	Province No. 1	101	71	172	76	82	158	95	91	186	111	98	209	94	98	192	477	440	917
3	Ilam	Sandakpur Gaunpalika	1	Province No. 1	83	93	176	78	84	162	57	81	138	104	97	201	84	84	168	406	439	845
3	Ilam	Suryodaya Nagarpalika	1	Province No. 1	181	183	364	190	227	417	179	175	354	205	203	408	226	190	416	981	978	1959
3	Ilam Total		1		1443	1534	2977	1385	1399	2784	1373	1323	2696	1526	1441	2967	1566	1504	3070	7293	7201	14494

Primary level total enrollment in all types of community school by district, Flash I_2019-020

Dist_ Code	Dist_ Name	LL_ Name	Province_ Code	Province_ Name	Grade 1			Grade 2			Grade 3			Grade 4			Grade 5			Grade 1-5		
					Girls	Boys	Total	Girls	Boys	Total	Girls	Boys	Total	Girls	Boys	Total	Girls	Boys	Total	Girls	Boys	Total
4	Jhapa	Ajunthara Nagerpalika	1	Province No. 1	315	339	654	243	270	513	269	285	554	319	317	636	317	300	617	1463	1511	2974
4	Jhapa	Banadashi Gaunpalika	1	Province No. 1	275	250	525	277	229	506	338	309	647	342	287	629	323	297	620	1555	1372	2927
4	Jhapa	Bhadrapur Nagerpalika	1	Province No. 1	212	208	420	241	247	488	217	267	484	237	288	525	230	270	500	1137	1280	2417
4	Jhapa	Birtanod Nagerpalika	1	Province No. 1	242	293	535	288	267	555	322	282	604	358	376	734	378	351	729	1588	1569	3157
4	Jhapa	Buddhashanti Gaunpalika	1	Province No. 1	257	201	458	205	189	394	215	186	401	185	187	372	263	220	483	1125	983	2108
4	Jhapa	Damak Nagerpalika	1	Province No. 1	382	369	751	351	328	679	352	291	643	339	304	643	310	317	627	1734	1609	3343
4	Jhapa	Gauradhaha Nagerpalika	1	Province No. 1	461	456	917	371	382	753	388	345	733	426	339	765	408	366	774	2054	1888	3942
4	Jhapa	Gauriganj Gaunpalika	1	Province No. 1	379	325	704	307	264	571	307	261	568	285	256	541	274	234	508	1552	1340	2892
4	Jhapa	Haldibari Gaunpalika	1	Province No. 1	169	167	336	154	126	280	124	159	283	169	139	308	172	171	343	788	762	1550
4	Jhapa	Jhapa Gaunpalika	1	Province No. 1	728	600	1328	625	532	1157	612	473	1085	480	417	897	414	347	761	2859	2369	5228
4	Jhapa	Kachankawal Gaunpalika	1	Province No. 1	567	527	1094	497	468	965	536	476	1012	427	391	818	418	362	780	2445	2224	4669
4	Jhapa	Kamali Gaunpalika	1	Province No. 1	241	225	466	213	183	396	223	217	440	226	204	430	234	223	457	1137	1052	2189
4	Jhapa	Kankai Nagerpalika	1	Province No. 1	185	209	394	219	170	389	245	226	471	260	202	462	268	205	473	1177	1012	2189
4	Jhapa	Mechinagar Nagerpalika	1	Province No. 1	403	455	858	441	404	845	469	406	875	477	477	954	511	417	928	2301	2159	4460
4	Jhapa	Shivasatari Nagerpalika	1	Province No. 1	341	341	682	323	303	626	354	365	719	350	349	699	387	361	748	1755	1719	3474
4	Jhapa Total		1		5157	4965	10122	4755	4362	9117	4971	4548	9519	4880	4533	9413	4907	4441	9348	24670	22849	47519
5	Morang	Belbari Nagerpalika	1	Province No. 1	406	310	716	311	281	592	331	315	646	367	308	675	395	313	708	1810	1527	3337
5	Morang	Biratnagar Mahanagarpalika	1	Province No. 1	1201	1174	2375	1159	990	2149	1092	985	2077	1097	956	2053	1152	948	2100	5701	5063	10754
5	Morang	Budhiganga Gaunpalika	1	Province No. 1	333	275	608	332	248	580	305	290	595	246	257	503	282	262	544	1498	1332	2830
5	Morang	Dhanpathan Gaunpalika	1	Province No. 1	514	439	953	566	484	1050	470	460	930	454	424	878	549	484	1033	2553	2291	4844
5	Morang	Gramthan Gaunpalika	1	Province No. 1	212	194	406	176	161	337	171	163	334	187	191	378	197	184	381	943	893	1836
5	Morang	Jahada Gaunpalika	1	Province No. 1	569	531	1100	562	455	1017	518	452	970	484	377	861	468	378	846	2601	2193	4794
5	Morang	Kanepokhari Gaunpalika	1	Province No. 1	154	133	287	162	131	293	171	171	342	183	181	364	197	154	351	867	770	1637
5	Morang	Katahari Gaunpalika	1	Province No. 1	402	385	787	361	324	685	296	280	576	355	269	624	328	312	640	1742	1570	3312
5	Morang	Kerabari Gaunpalika	1	Province No. 1	255	215	470	203	249	452	226	206	432	277	253	530	248	234	482	1209	1157	2366
5	Morang	Lelang Nagerpalika	1	Province No. 1	171	179	350	204	145	349	196	165	361	206	189	395	200	203	403	977	881	1858
5	Morang	Mikajung Gaunpalika	1	Province No. 1	193	169	362	168	180	348	173	173	346	223	227	450	237	227	464	994	976	1970
5	Morang	Patahrishanichare Nagerpalika	1	Province No. 1	225	187	412	232	217	449	219	226	445	291	266	557	325	282	607	1292	1178	2470
5	Morang	Rangeli Nagerpalika	1	Province No. 1	574	506	1080	519	505	1024	463	414	877	511	414	925	485	419	904	2552	2258	4810
5	Morang	Ratuwamai Nagerpalika	1	Province No. 1	350	364	714	396	349	745	411	379	790	452	385	837	384	326	710	1993	1803	3796
5	Morang	Sundarharaitcha Nagerpalika	1	Province No. 1	444	461	905	439	432	871	474	406	880	508	429	937	554	485	1039	2419	2213	4632
5	Morang	Sunwarshi Nagerpalika	1	Province No. 1	476	473	949	414	421	835	482	467	949	433	338	771	357	312	669	2162	2011	4173
5	Morang	Uralabari Nagerpalika	1	Province No. 1	256	209	465	213	212	425	218	248	466	308	264	572	255	309	564	1250	1242	2492
5	Morang Total		1		6735	6204	12939	6417	5784	12201	6216	5800	12016	6582	5728	12310	6613	5832	12445	32563	29348	61911

Primary level total enrollment in all types of community school by district, Flash I_2019-020

Dist. Code	Dist. Name	LL_Name	Province Code	Province Name	Grade 1			Grade 2			Grade 3			Grade 4			Grade 5			Grade 1-5		
					Girls	Boys	Total	Girls	Boys	Total	Girls	Boys	Total	Girls	Boys	Total	Girls	Boys	Total	Girls	Boys	Total
6	Sunsari	Barakshetra Nagarpalika	1	Province No. 1	579	514	1093	556	500	1056	587	462	1049	565	532	1097	608	563	1171	2895	2571	5466
6	Sunsari	Barij Gaunpalika	1	Province No. 1	339	353	692	367	340	707	348	254	602	304	207	511	266	211	477	1624	1365	2989
6	Sunsari	Bhokraha Narsing Gaunpalika	1	Province No. 1	847	760	1607	529	512	1041	624	580	1204	563	451	1014	566	378	944	3129	2681	5810
6	Sunsari	Dewanganj Gaunpalika	1	Province No. 1	497	507	1004	438	386	824	440	342	782	342	301	643	331	269	600	2048	1805	3853
6	Sunsari	Dharan Upamahana Garpalika	1	Province No. 1	387	425	812	354	367	721	446	384	830	449	413	862	523	462	985	2159	2051	4210
6	Sunsari	Duhabi Nagarpalika	1	Province No. 1	713	643	1356	688	547	1235	573	474	1047	471	389	860	483	404	887	2928	2457	5385
6	Sunsari	Gedhi Gaunpalika	1	Province No. 1	397	329	726	297	216	513	273	236	509	272	209	481	227	177	404	1466	1167	2633
6	Sunsari	Harinagar Gaunpalika	1	Province No. 1	860	831	1691	843	616	1459	602	439	1041	580	397	977	567	360	927	3452	2643	6095
6	Sunsari	Inaruwa Nagarpalika	1	Province No. 1	577	465	1042	399	339	738	369	307	676	328	307	635	369	306	675	2042	1724	3766
6	Sunsari	Itahari Sub-metropolitan City	1	Province No. 1	534	489	1023	532	498	1030	591	486	1077	606	489	1095	571	484	1055	2834	2446	5280
6	Sunsari	Koshi Gaunpalika	1	Province No. 1	1075	861	1936	796	702	1498	685	625	1310	686	550	1236	605	479	1084	3847	3217	7064
6	Sunsari	Ramdhuri Nagarpalika	1	Province No. 1	262	225	487	234	193	427	219	177	396	210	196	406	238	209	447	1163	1000	2163
6	Sunsari Total		1		7067	6402	13469	6033	5216	11249	5757	4766	10523	5376	4441	9817	5354	4302	9656	29587	25127	54714
7	Dhankuta	Cheubise Gaunpalika	1	Province No. 1	133	124	257	171	138	309	195	159	354	174	149	323	161	185	346	834	755	1589
7	Dhankuta	Chhathar Gaunpalika	1	Province No. 1	90	97	187	120	92	212	105	125	230	129	107	236	103	95	198	547	516	1063
7	Dhankuta	Dhankuta Nagarpalika	1	Province No. 1	192	161	353	182	182	364	188	180	368	166	198	364	218	198	416	946	919	1865
7	Dhankuta	Mahaxarmi Nagarpalika	1	Province No. 1	235	230	465	219	191	410	230	204	434	254	228	482	241	226	467	1179	1079	2258
7	Dhankuta	Pakhribas Nagarpalika	1	Province No. 1	142	170	312	152	128	280	150	137	287	152	135	287	160	136	296	756	706	1462
7	Dhankuta	Sangurigadhi Gaunpalika	1	Province No. 1	153	172	325	134	147	281	155	155	310	161	139	300	163	162	325	766	775	1541
7	Dhankuta	Shahidbhumi Gaunpalika	1	Province No. 1	173	173	346	143	152	295	177	168	345	191	174	365	167	197	364	851	864	1715
7	Dhankuta Total		1		1118	1127	2245	1121	1030	2151	1200	1128	2328	1227	1130	2357	1213	1199	2412	5879	5614	11493
8	Terhathum	Aathrai Gaunpalika	1	Province No. 1	281	255	536	232	216	448	214	202	416	211	212	423	211	228	439	1149	1113	2262
8	Terhathum	Chhathar Gaunpalika	1	Province No. 1	174	164	338	143	125	268	140	152	292	127	127	254	143	128	271	727	696	1423
8	Terhathum	Laligurans Nagarpalika	1	Province No. 1	161	117	278	142	118	260	136	133	269	134	138	272	140	128	268	713	634	1347
8	Terhathum	Menchhayayem Gaunpalika	1	Province No. 1	114	121	235	69	83	152	90	70	160	74	58	132	62	72	134	409	404	813
8	Terhathum	Myanglung Nagarpalika	1	Province No. 1	179	200	379	125	109	234	113	92	205	105	121	226	133	95	228	655	617	1272
8	Terhathum	Phedap Gaunpalika	1	Province No. 1	196	124	320	139	131	270	156	130	286	134	121	255	159	133	292	784	639	1423
8	Terhathum Total		1		1105	981	2086	850	782	1632	849	779	1628	785	777	1562	848	784	1632	4437	4103	8540
9	Sankhuwasab	Bhotkhola Gaunpalika	1	Province No. 1	136	128	264	110	110	220	86	106	192	96	90	186	102	82	184	530	516	1046
9	Sankhuwasab	Chainpur Nagarpalika	1	Province No. 1	333	330	663	306	297	603	240	269	509	305	284	589	305	279	584	1489	1459	2948
9	Sankhuwasab	Chichila Gaunpalika	1	Province No. 1	78	100	178	81	76	157	79	80	159	75	70	145	61	64	125	374	390	764
9	Sankhuwasab	Dharmadevi Nagarpalika	1	Province No. 1	181	185	366	187	179	366	161	152	313	171	182	353	197	171	368	897	869	1766
9	Sankhuwasab	Khandhari Nagarpalika	1	Province No. 1	303	263	566	234	237	471	309	279	588	302	331	633	318	281	599	1466	1391	2857
9	Sankhuwasab	Madi Nagarpalika	1	Province No. 1	187	181	368	168	142	310	162	168	330	154	171	325	150	152	302	821	814	1635
9	Sankhuwasab	Makalu Gaunpalika	1	Province No. 1	228	233	461	174	186	360	198	159	357	166	170	336	130	167	297	896	915	1811
9	Sankhuwasab	Panchakhanan Nagarpalika	1	Province No. 1	218	234	452	196	187	383	212	175	387	220	181	401	195	169	364	1041	946	1987
9	Sankhuwasab	Sabhapokhari Gaunpalika	1	Province No. 1	156	168	324	117	127	244	118	147	265	106	125	231	135	109	244	632	676	1308
9	Sankhuwasab	Slichong Gaunpalika	1	Province No. 1	141	143	284	117	113	230	119	121	240	121	115	236	107	116	223	605	608	1213
9	Sankhuwasab Total		1		1961	1965	3926	1690	1654	3344	1684	1656	3340	1716	1719	3435	1700	1590	3290	8751	8584	17335

Primary level total enrollment in all types of community school by district, Flash I_2019-020

Dist_ Code	Dist_Name	LL_Name	Province_Code	Province_Name	Grade 1			Grade 2			Grade 3			Grade 4			Grade 5			Grade 1-5		
					Girls	Boys	Total	Girls	Boys	Total	Girls	Boys	Total	Girls	Boys	Total	Girls	Boys	Total	Girls	Boys	Total
10	Bhojpur	Aamchowk Gaunpalika	1	Province No. 1	310	298	608	235	232	467	221	233	454	231	236	467	212	217	429	1209	1216	2425
10	Bhojpur	Arun Gaunpalika	1	Province No. 1	196	203	399	145	160	305	177	147	324	181	157	338	161	171	332	860	838	1698
10	Bhojpur	Bhojpur Nagarpalika	1	Province No. 1	215	254	469	208	208	416	217	195	412	186	185	371	201	206	407	1027	1048	2075
10	Bhojpur	Hatuwagadhi Gaunpalika	1	Province No. 1	205	184	389	175	173	348	188	177	365	186	209	395	183	191	374	937	934	1871
10	Bhojpur	Pauwadungma Gaunpalika	1	Province No. 1	147	127	274	150	115	265	135	116	251	139	136	275	143	157	300	714	651	1365
10	Bhojpur	Rampasad Rai Gaunpalika	1	Province No. 1	213	238	451	165	192	357	203	161	364	207	164	371	182	193	375	970	948	1918
10	Bhojpur	Selpaslichho Gaunpalika	1	Province No. 1	229	220	449	180	153	333	175	187	362	180	177	357	165	172	337	929	909	1838
10	Bhojpur	Shadananda Nagarpalika	1	Province No. 1	411	365	776	294	326	620	331	298	629	351	324	675	331	342	673	1718	1655	3373
10	Bhojpur	Tyamkemaung Gaunpalika	1	Province No. 1	223	174	397	170	174	344	176	163	339	172	222	394	179	194	373	920	927	1847
10	Bhojpur Total		1		2149	2063	4212	1722	1733	3455	1823	1677	3500	1833	1810	3643	1757	1843	3600	9284	9126	18410
11	Solukhumbu	Dudhkaushika Gaunpalika	1	Province No. 1	249	226	475	224	246	470	249	210	459	198	230	428	203	208	411	1123	1120	2243
11	Solukhumbu	Dudhikoshi Gaunpalika	1	Province No. 1	177	182	359	137	158	295	150	140	290	146	142	288	140	145	285	750	767	1517
11	Solukhumbu	Khumbupasanglahm Gaunpalika	1	Province No. 1	98	122	220	86	99	185	92	103	195	98	81	179	77	87	164	451	492	943
11	Solukhumbu	Likhupike Gaunpalika	1	Province No. 1	70	75	145	54	72	126	78	60	138	55	43	98	60	70	130	317	320	637
11	Solukhumbu	Mahakulung Gaunpalika	1	Province No. 1	213	226	439	197	235	432	204	176	380	233	189	422	184	165	349	1031	991	2022
11	Solukhumbu	Neahasayan Gaunpalika	1	Province No. 1	135	127	262	135	112	247	108	98	206	128	110	238	97	106	203	603	553	1156
11	Solukhumbu	Solududhakunda Nagarpalika	1	Province No. 1	265	326	591	247	231	478	228	256	484	268	279	547	229	265	494	1237	1357	2594
11	Solukhumbu	Sotang Gaunpalika	1	Province No. 1	122	117	239	135	110	245	129	97	226	128	155	283	124	111	235	638	590	1228
11	Solukhumbu Total		1		1329	1401	2730	1215	1263	2478	1238	1140	2378	1254	1229	2483	1114	1157	2271	6150	6190	12340
12	Okhaldhunga	Champadevi Gaunpalika	1	Province No. 1	288	259	547	234	187	421	208	194	402	209	218	427	252	202	454	1191	1060	2251
12	Okhaldhunga	Chisankhugadhi Gaunpalika	1	Province No. 1	129	141	270	117	120	237	116	130	246	121	117	238	129	126	255	612	634	1246
12	Okhaldhunga	Khijidamba Gaunpalika	1	Province No. 1	192	175	367	144	176	320	140	156	296	158	144	302	142	158	300	776	809	1585
12	Okhaldhunga	Likhu Gaunpalika	1	Province No. 1	151	149	300	128	114	242	166	125	291	157	133	290	147	150	297	749	671	1420
12	Okhaldhunga	Manebhaniyang Gaunpalika	1	Province No. 1	198	168	366	193	189	382	196	166	362	193	172	365	182	172	354	962	867	1829
12	Okhaldhunga	Molung Gaunpalika	1	Province No. 1	273	254	527	198	199	397	232	196	428	200	180	380	195	192	387	1098	1021	2119
12	Okhaldhunga	Siddhicharan Nagarpalika	1	Province No. 1	200	221	421	191	173	364	176	197	373	203	176	379	197	185	382	967	952	1919
12	Okhaldhunga	Sunkoshi Gaunpalika	1	Province No. 1	228	222	450	217	219	436	223	178	401	242	208	450	235	233	468	1145	1060	2205
12	Okhaldhunga Total		1		1659	1589	3248	1422	1377	2799	1457	1342	2799	1483	1348	2831	1479	1418	2897	7500	7074	14574

Primary level total enrollment in all types of community school by district, Flash I_2019-020

Dist_ Code	Dist_Name	LL_Name	Province_ Code	Province_ Name	Grade 1			Grade 2			Grade 3			Grade 4			Grade 5			Grade 1-5		
					Girls	Boys	Total	Girls	Boys	Total	Girls	Boys	Total	Girls	Boys	Total	Girls	Boys	Total	Girls	Boys	Total
13	Khotang	Ainselukhark Gaunpalika	1	Province No. 1	177	231	408	174	163	337	158	192	350	132	114	246	204	170	374	845	870	1715
13	Khotang	Barahapokhari Gaunpalika	1	Province No. 1	297	272	569	195	215	410	200	178	378	185	177	362	164	172	336	1041	1014	2055
13	Khotang	Diprung Gaunpalika	1	Province No. 1	419	417	836	248	203	451	220	219	439	253	225	478	258	213	471	1398	1277	2675
13	Khotang	Halesi Tuwaching Nagarpalika	1	Province No. 1	601	501	1102	348	331	679	380	298	678	333	342	675	346	308	654	2008	1780	3788
13	Khotang	Jantechunga Gaunpalika	1	Province No. 1	212	210	422	181	178	359	160	155	315	187	187	374	184	187	371	924	917	1841
13	Khotang	Kepilasagadhi Gaunpalika	1	Province No. 1	261	231	492	153	158	311	189	149	338	163	137	300	167	173	340	933	848	1781
13	Khotang	Khotelang Gaunpalika	1	Province No. 1	355	320	675	245	258	503	255	212	467	216	237	453	246	224	470	1317	1251	2568
13	Khotang	Lamidada Gaunpalika	1	Province No. 1	169	193	362	124	125	249	127	116	243	122	117	239	106	112	218	648	663	1311
13	Khotang	Rupakot Majhuwagadhi Nagarpalik	1	Province No. 1	622	626	1248	413	384	797	410	411	821	451	368	819	415	379	794	2311	2168	4479
13	Khotang	Sakela Gaunpalika	1	Province No. 1	186	133	319	94	94	188	91	99	190	96	86	182	105	87	192	572	499	1071
13	Khotang Total		1		3299	3134	6433	2175	2109	4284	2190	2029	4219	2138	1990	4128	2195	2025	4220	11997	11287	23284
14	Udayapur	Belaka Nagarpalika	1	Province No. 1	507	470	977	396	391	787	433	376	809	415	381	796	409	374	783	2160	1992	4152
14	Udayapur	Chaudandigadhi Nagarpalika	1	Province No. 1	434	402	836	417	388	805	484	401	885	487	358	845	422	449	871	2244	1998	4242
14	Udayapur	Katari Nagarpalika	1	Province No. 1	623	610	1233	593	485	1078	562	514	1076	542	491	1033	524	528	1052	2844	2628	5472
14	Udayapur	Limchungbung Gaunpalika	1	Province No. 1	228	177	405	161	154	315	155	141	296	108	144	252	140	145	285	792	761	1553
14	Udayapur	Rautami Gaunpalika	1	Province No. 1	359	377	736	286	324	610	320	297	617	250	303	553	259	286	545	1474	1587	3061
14	Udayapur	Tapli Gaunpalika	1	Province No. 1	334	355	689	225	252	477	227	204	431	213	211	424	212	188	400	1211	1210	2421
14	Udayapur	Tnyuga Nagarpalika	1	Province No. 1	705	724	1429	709	609	1318	671	570	1241	647	608	1255	672	591	1263	3404	3102	6506
14	Udayapur	Udayapurgadhi Gaunpalika	1	Province No. 1	499	455	954	412	326	738	371	362	733	351	357	708	299	350	649	1932	1850	3782
14	Udayapur Total		1		3689	3570	7259	3199	2929	6128	3223	2665	6088	3013	2853	5866	2937	2911	5848	16061	15128	31189
15	Saptari	Agnisair Krishnasvaran Gaunpalik	2	Province No. 2	305	260	565	296	215	511	250	195	445	251	165	416	195	159	354	1297	994	2291
15	Saptari	Belhi Chapera Gaunpalika	2	Province No. 2	582	478	1060	389	338	727	428	317	745	321	257	578	359	263	622	2079	1653	3732
15	Saptari	Bishnupur Gaunpalika	2	Province No. 2	401	318	719	327	313	640	326	265	591	345	258	603	375	271	646	1774	1425	3199
15	Saptari	Bodebarsaien Nagarpalika	2	Province No. 2	490	443	933	521	359	880	564	379	943	522	398	920	534	329	863	2631	1908	4539
15	Saptari	Chhinmasta Gaunpalika	2	Province No. 2	434	336	770	372	272	644	352	269	621	401	209	610	301	192	493	1860	1278	3138
15	Saptari	Daksheshwori Nagarpalika	2	Province No. 2	573	503	1076	529	451	980	556	359	915	513	394	907	520	383	903	2691	2090	4781
15	Saptari	Hanumannagar Kankaleni Nagarpæ	2	Province No. 2	597	494	1091	588	411	979	464	378	842	470	327	797	436	326	762	2535	1936	4471
15	Saptari	Kanchanroop Nagarpalika	2	Province No. 2	661	558	1219	487	414	901	514	416	930	507	400	907	447	329	776	2616	2117	4733
15	Saptari	Khatok Nagarpalika	2	Province No. 2	681	621	1302	566	518	1074	605	455	1060	435	400	835	420	380	800	2697	2374	5071
15	Saptari	Mahadeva Gaunpalika	2	Province No. 2	402	285	687	409	293	702	371	266	637	332	222	554	333	188	521	1847	1254	3101
15	Saptari	Rajbiraj Nagarpalika	2	Province No. 2	532	426	958	524	383	907	501	384	885	489	304	793	437	276	713	2483	1773	4256
15	Saptari	Rupant Gaunpalika	2	Province No. 2	309	275	584	326	270	596	261	179	440	266	207	473	245	200	445	1407	1131	2538
15	Saptari	Saptakoshi Nagarpalika	2	Province No. 2	161	157	318	149	118	267	175	111	286	135	111	246	140	113	253	760	610	1370
15	Saptari	Shambunagar Nagarpalika	2	Province No. 2	636	725	1361	531	537	1068	458	488	946	422	414	836	381	417	798	2428	2581	5009
15	Saptari	Surunga Nagarpalika	2	Province No. 2	468	381	849	446	333	779	350	325	675	443	296	739	368	283	651	2075	1618	3693
15	Saptari	Tilatha Koliadi Gaunpalika	2	Province No. 2	420	330	750	365	288	653	438	272	710	397	237	634	382	218	600	2002	1345	3347
15	Saptari	Tirahut Gaunpalika	2	Province No. 2	206	135	341	166	121	287	172	104	276	188	93	281	161	108	269	893	561	1454
15	Saptari	Walan Bihul Gaunpalika	2	Province No. 2	264	255	519	300	236	536	289	207	496	226	190	416	237	138	375	1316	1026	2342
15	Saptari Total		2		8122	6980	15102	7261	5870	13131	7074	5369	12443	6663	4882	11545	6271	4573	10844	35391	27674	63065

Primary level total enrollment in all types of community school by district, Flash I_2019-020

Dist. Code	Dist. Name	LL_Name	Province Code	Province Name	Grade 1			Grade 2			Grade 3			Grade 4			Grade 5			Grade 1-5		
					Girls	Boys	Total	Girls	Boys	Total	Girls	Boys	Total	Girls	Boys	Total	Girls	Boys	Total	Girls	Boys	Total
16	Siraha	Arnama Gaunpalika	2	Province No. 2	453	427	880	371	323	694	309	288	597	351	247	598	242	211	453	1726	1496	3222
16	Siraha	Aurahi Gaunpalika	2	Province No. 2	405	449	854	298	296	594	278	214	492	269	184	453	251	190	441	1501	1333	2834
16	Siraha	Bariyarpatti Gaunpalika	2	Province No. 2	456	465	921	519	462	981	396	392	788	372	315	687	344	280	624	2087	1914	4001
16	Siraha	Bhagawanpur Gaunpalika	2	Province No. 2	328	344	672	301	275	576	287	246	533	256	173	429	223	172	395	1395	1210	2605
16	Siraha	Bishnupur Gaunpalika	2	Province No. 2	299	304	603	290	237	527	221	213	434	232	165	397	200	131	331	1242	1050	2292
16	Siraha	Dhangadhimai Nagarpalika	2	Province No. 2	572	452	1024	555	436	991	537	420	957	467	371	838	486	347	833	2617	2026	4643
16	Siraha	Gobazar Nagarpalika	2	Province No. 2	743	624	1367	606	531	1137	537	455	992	487	320	807	478	329	807	2851	2259	5110
16	Siraha	Kalyanpur Nagarpalika	2	Province No. 2	957	947	1904	897	713	1610	693	533	1226	621	444	1065	558	417	975	3726	3054	6780
16	Siraha	Karjanha Nagarpalika	2	Province No. 2	430	387	817	438	347	785	322	246	568	250	182	432	241	165	406	1681	1327	3008
16	Siraha	Lahan Nagarpalika	2	Province No. 2	1164	1142	2306	1011	881	1892	778	694	1472	716	545	1261	647	504	1151	4316	3766	8082
16	Siraha	Laxmipur Patani Gaunpalika	2	Province No. 2	484	468	952	378	355	733	368	336	704	389	278	667	408	275	683	2027	1712	3739
16	Siraha	Mirchahiya Nagarpalika	2	Province No. 2	547	606	1153	554	509	1063	542	426	968	497	376	873	464	324	788	2604	2241	4845
16	Siraha	Naraha Gaunpalika	2	Province No. 2	307	304	611	337	298	635	266	239	505	241	223	464	203	161	364	1354	1225	2579
16	Siraha	Navarajpur Gaunpalika	2	Province No. 2	388	410	798	363	363	716	359	300	659	321	264	585	304	217	521	1735	1544	3279
16	Siraha	Sakhuwanankarkatti Gaunpalika	2	Province No. 2	340	307	647	295	254	549	308	203	511	213	171	384	173	126	299	1329	1061	2390
16	Siraha	Siraha Nagarpalika	2	Province No. 2	1445	1456	2901	1275	1172	2447	1162	941	2103	1077	822	1899	1184	795	1979	6143	5186	11329
16	Siraha	Sukhipur Nagarpalika	2	Province No. 2	588	596	1184	535	484	1019	500	415	915	478	352	830	486	381	867	2587	2228	4815
16	Siraha Total				9906	9688	19594	9023	7926	16949	7863	6561	14424	7237	5432	12669	6892	5025	11917	40921	34632	75553
17	Dhanusha	Aurahi Gaunpalika	2	Province No. 2	300	248	548	221	212	433	204	162	366	257	192	449	266	185	451	1248	999	2247
17	Dhanusha	Bateswor Gaunpalika	2	Province No. 2	272	254	526	285	239	524	282	188	470	221	180	401	269	140	409	1329	1001	2330
17	Dhanusha	Bidehi Nagarpalika	2	Province No. 2	621	604	1225	550	480	1030	492	354	846	435	297	732	388	313	701	2486	2048	4534
17	Dhanusha	Chhreshwornath Nagarpalika	2	Province No. 2	686	469	1155	605	562	1157	532	419	951	511	362	873	542	372	914	2876	2174	5050
17	Dhanusha	Dhanauji Gaunpalika	2	Province No. 2	201	174	375	153	113	266	165	101	266	152	98	250	168	102	270	839	588	1427
17	Dhanusha	Dhanusadharn Nagarpalika	2	Province No. 2	575	516	1091	473	396	869	454	359	813	356	271	627	368	264	632	2226	1806	4032
17	Dhanusha	Geneshman Charnath Nagarpalika	2	Province No. 2	422	398	820	397	336	733	386	376	762	398	349	747	407	311	718	2010	1770	3780
17	Dhanusha	Hansapur Nagarpalika	2	Province No. 2	481	476	957	665	469	1134	528	394	922	489	359	848	482	392	874	2645	2090	4735
17	Dhanusha	Janaknandini Gaunpalika	2	Province No. 2	406	374	780	426	356	782	386	289	675	315	217	532	323	247	570	1856	1483	3339
17	Dhanusha	Janakpur Upamahaneagarpalika	2	Province No. 2	1306	1009	2315	1062	875	1937	1138	1071	2209	1201	870	2071	1130	862	1992	5837	4687	10524
17	Dhanusha	Kamala Nagarpalika	2	Province No. 2	295	269	564	423	314	737	376	270	646	393	291	684	417	293	710	1904	1437	3341
17	Dhanusha	Laxminiya Gaunpalika	2	Province No. 2	296	271	567	309	243	552	276	223	499	274	233	507	232	167	399	1387	1137	2524
17	Dhanusha	Mithila Bihari Gaunpalika	2	Province No. 2	360	318	678	390	274	664	316	261	577	423	273	696	351	223	574	1840	1349	3189
17	Dhanusha	Mithila Nagarpalika	2	Province No. 2	296	297	593	286	263	549	313	253	566	286	255	541	335	249	584	1516	1317	2833
17	Dhanusha	Mukhiyapatti Musahamiya Gaunpa	2	Province No. 2	325	355	680	311	275	586	325	277	602	333	283	616	371	274	645	1665	1464	3129
17	Dhanusha	Nagarain Nagarpalika	2	Province No. 2	428	324	752	426	352	778	455	331	786	480	306	786	471	294	765	2260	1607	3867
17	Dhanusha	Sabalha Nagarpalika	2	Province No. 2	657	615	1272	666	601	1267	587	476	1063	655	495	1150	688	478	1166	3253	2665	5918
17	Dhanusha	Sahidnagar Nagarpalika	2	Province No. 2	777	824	1601	789	685	1474	785	688	1473	798	600	1398	823	589	1412	3972	3386	7358
17	Dhanusha Total				8704	7795	16499	8437	7035	15472	8000	6492	14492	7977	5931	13908	8031	5755	13786	41149	33008	74157

Primary level total enrollment in all types of community school by district, Flash I_2019-020

Dist_ Code	Dist_Name	LL_Name	Province_Code	Province_Name	Grade 1			Grade 2			Grade 3			Grade 4			Grade 5			Grade 1-5		
					Girls	Boys	Total	Girls	Boys	Total	Girls	Boys	Total	Girls	Boys	Total	Girls	Boys	Total	Girls	Boys	Total
18	Mahottari	Aurahi Nagarपालिका	2	Province No. 2	607	553	1160	582	474	1056	498	366	864	470	281	751	386	292	678	2543	1966	4509
18	Mahottari	Baiwa Nagarपालिका	2	Province No. 2	1097	927	2024	682	576	1258	606	540	1146	603	489	1092	589	442	1031	3577	2974	6551
18	Mahottari	Bardibas Nagarपालिका	2	Province No. 2	701	592	1293	729	621	1350	665	529	1194	642	492	1134	691	562	1253	3428	2796	6224
18	Mahottari	Bhangaha Nagarपालिका	2	Province No. 2	1130	1076	2206	895	682	1577	824	602	1426	685	520	1205	700	539	1239	4234	3419	7653
18	Mahottari	Ekdanra Gaunपालिका	2	Province No. 2	766	808	1574	604	623	1227	476	513	989	484	385	869	472	389	861	2802	2718	5520
18	Mahottari	Gaushala Nagarपालिका	2	Province No. 2	1214	1139	2353	1017	953	1970	1024	913	1937	797	662	1459	740	664	1404	4792	4331	9123
18	Mahottari	Jaleswor Nagarपालिका	2	Province No. 2	1008	884	1892	774	711	1485	704	626	1330	707	553	1260	673	551	1224	3866	3325	7191
18	Mahottari	Loharpati Nagarपालिका	2	Province No. 2	754	624	1378	725	558	1283	598	516	1114	585	418	1003	621	443	1064	3283	2559	5842
18	Mahottari	Mahottari Gaunपालिका	2	Province No. 2	462	346	808	373	325	698	372	324	696	361	273	634	335	288	623	1903	1556	3459
18	Mahottari	Manra Sisawa Nagarपालिका	2	Province No. 2	925	839	1764	791	636	1427	695	587	1282	758	577	1335	675	487	1162	3844	3126	6970
18	Mahottari	Maitani Nagarपालिका	2	Province No. 2	705	505	1210	494	383	877	431	350	781	424	355	779	404	330	734	2458	1923	4381
18	Mahottari	Piipa Gaunपालिका	2	Province No. 2	497	374	871	504	342	846	411	361	772	374	277	651	453	283	736	2239	1637	3876
18	Mahottari	Ramgopur Nagarपालिका	2	Province No. 2	697	601	1298	438	405	843	574	405	979	578	322	900	523	283	806	2810	2016	4826
18	Mahottari	Samsi Gaunपालिका	2	Province No. 2	853	690	1543	909	747	1656	599	405	1008	427	299	726	393	247	640	3181	2392	5573
18	Mahottari	Sonama Gaunपालिका	2	Province No. 2	719	678	1397	757	675	1432	706	627	1333	736	579	1315	626	613	1239	3544	3172	6716
18	Mahottari Total		2		12135	10636	22771	10274	8711	18985	9183	7668	16851	8631	6482	15113	8281	6413	14694	48504	39910	88414
19	Sarlahi	Bagmati Nagarपालिका	2	Province No. 2	433	373	806	399	302	701	303	281	584	292	235	527	264	229	493	1691	1420	3111
19	Sarlahi	Balara Nagarपालिका	2	Province No. 2	755	781	1536	690	667	1357	708	622	1330	602	551	1153	452	484	936	3207	3105	6312
19	Sarlahi	Barathawa Nagarपालिका	2	Province No. 2	1254	1019	2273	1106	877	1983	968	745	1713	772	602	1374	765	540	1305	4865	3783	8648
19	Sarlahi	Basbariya Gaunपालिका	2	Province No. 2	493	409	902	568	428	996	340	249	589	458	341	799	275	217	492	2134	1644	3778
19	Sarlahi	Bishnu Gaunपालिका	2	Province No. 2	396	324	720	464	341	805	310	258	568	296	249	545	261	238	499	1727	1410	3137
19	Sarlahi	Brahmapur Gaunपालिका	2	Province No. 2	598	495	1093	496	426	922	448	353	801	496	249	745	419	278	697	2457	1801	4258
19	Sarlahi	Chakraghatta Gaunपालिका	2	Province No. 2	378	334	712	362	354	716	346	269	615	426	331	757	365	348	713	1877	1636	3513
19	Sarlahi	Chandranagar Gaunपालिका	2	Province No. 2	429	342	771	426	369	795	368	228	596	271	143	414	325	203	528	1819	1285	3104
19	Sarlahi	Dhankaul Gaunपालिका	2	Province No. 2	457	335	792	360	323	683	276	194	470	222	124	346	185	124	309	1500	1100	2600
19	Sarlahi	Godaita Nagarपालिका	2	Province No. 2	1186	926	2112	998	888	1886	857	651	1508	828	688	1516	728	560	1288	4597	3713	8310
19	Sarlahi	Hairpur Nagarपालिका	2	Province No. 2	657	590	1247	526	414	940	469	347	816	420	334	754	398	309	707	2470	1994	4464
19	Sarlahi	Hairpunwa Nagarपालिका	2	Province No. 2	569	385	954	526	333	859	459	320	779	421	324	745	422	271	693	2397	1633	4030
19	Sarlahi	Hariwan Nagarपालिका	2	Province No. 2	502	375	877	373	342	715	351	270	621	301	267	568	359	197	556	1886	1451	3337
19	Sarlahi	Ishworpur Nagarपालिका	2	Province No. 2	912	860	1772	793	627	1420	784	598	1382	696	624	1320	734	530	1264	3919	3239	7158
19	Sarlahi	Kabilasi Nagarपालिका	2	Province No. 2	605	425	1030	761	555	1316	761	522	1283	716	482	1198	685	472	1157	3528	2456	5984
19	Sarlahi	Kaudana Gaunपालिका	2	Province No. 2	767	574	1341	559	374	933	503	340	843	449	340	789	356	240	596	2634	1868	4502
19	Sarlahi	Laubandi Nagarपालिका	2	Province No. 2	675	628	1303	707	560	1267	524	526	1050	601	488	1089	557	554	1111	3064	2756	5820
19	Sarlahi	Malangawa Nagarपालिका	2	Province No. 2	609	468	1077	483	399	882	586	415	1001	477	313	790	497	347	844	2652	1942	4594
19	Sarlahi	Parsa Gaunपालिका	2	Province No. 2	449	358	807	395	281	676	285	245	530	284	196	480	269	218	487	1682	1298	2980
19	Sarlahi	Ramnagar Gaunपालिका	2	Province No. 2	635	496	1131	605	499	1104	532	484	1016	433	394	827	428	361	789	2633	2234	4867
19	Sarlahi Total		2		12759	10497	23256	11597	9359	20956	10178	7917	18095	9461	7275	16736	8744	6720	15464	52739	41768	94507

Primary level total enrollment in all types of community school by district, Flash I_2019-020

Dist_ Code	Dist_ Name	LL_ Name	Province_ Code	Province_ Name	Grade 1			Grade 2			Grade 3			Grade 4			Grade 5			Grade 1-5		
					Girls	Boys	Total	Girls	Boys	Total	Girls	Boys	Total	Girls	Boys	Total	Girls	Boys	Total	Girls	Boys	Total
32	Rautahat	Baudhimai Nagarpalika	2	Province No. 2	670	484	1154	565	429	994	460	338	798	477	441	918	457	359	816	2629	2051	4680
32	Rautahat	Bimdaban Nagarpalika	2	Province No. 2	732	682	1414	605	651	1256	679	711	1390	621	673	1294	570	611	1181	3207	3328	6535
32	Rautahat	Chandrapur Nagarpalika	2	Province No. 2	704	675	1379	683	569	1252	686	626	1312	772	675	1447	863	735	1588	3698	3280	6978
32	Rautahat	Debahi Gonahi Nagarpalika	2	Province No. 2	658	648	1306	570	523	1093	493	406	899	597	406	1003	448	449	897	2766	2432	5198
32	Rautahat	Durga Bhagawati Gaunpalika	2	Province No. 2	425	415	840	433	323	756	392	304	696	318	269	587	323	270	593	1891	1581	3472
32	Rautahat	Gadhimai Nagarpalika	2	Province No. 2	699	619	1318	731	773	1504	509	459	968	463	375	828	401	354	755	2793	2580	5373
32	Rautahat	Garuda Nagarpalika	2	Province No. 2	969	1060	2029	1122	1193	2315	976	1009	1985	944	825	1769	907	939	1846	4918	5026	9944
32	Rautahat	Gaur Nagarpalika	2	Province No. 2	606	621	1227	433	429	862	310	399	709	347	388	735	383	317	700	2079	2154	4233
32	Rautahat	Gujara Nagarpalika	2	Province No. 2	691	618	1309	751	632	1383	660	594	1254	568	611	1179	600	549	1149	3270	3004	6274
32	Rautahat	Ishanath Nagarpalika	2	Province No. 2	777	613	1390	624	555	1179	537	449	986	461	353	814	424	319	743	2823	2289	5112
32	Rautahat	Katahariya Nagarpalika	2	Province No. 2	558	541	1099	577	448	1025	584	406	990	526	377	903	530	381	911	2775	2153	4928
32	Rautahat	Madav Narayan Nagarpalika	2	Province No. 2	647	566	1213	752	623	1375	630	496	1126	688	654	1342	709	605	1314	3426	2944	6370
32	Rautahat	Maulapur Nagarpalika	2	Province No. 2	505	328	833	450	341	791	478	359	837	459	395	854	365	360	725	2257	1783	4040
32	Rautahat	Paroha Nagarpalika	2	Province No. 2	944	951	1895	842	862	1704	750	688	1438	677	604	1281	645	560	1205	3858	3665	7523
32	Rautahat	Phatuwa Bijayapur Nagarpalika	2	Province No. 2	364	354	718	389	352	741	503	365	868	468	334	792	439	304	743	2163	1709	3862
32	Rautahat	Rajdevi Nagarpalika	2	Province No. 2	744	661	1405	677	565	1242	578	436	1014	478	449	927	435	427	862	2912	2538	5450
32	Rautahat	Rajpur Nagarpalika	2	Province No. 2	824	943	1767	582	665	1247	440	368	808	426	286	712	340	254	594	2612	2516	5128
32	Rautahat	Yamunamai Gaunpalika	2	Province No. 2	305	271	576	404	320	724	453	387	840	400	316	716	359	300	659	1921	1594	3515
32	Rautahat Total		2		11822	11050	22872	11190	10253	21443	10118	8800	18918	9670	8431	18101	9188	8093	17281	51988	46627	98615
33	Bara	Adarsh Kotwal Gaunpalika	2	Province No. 2	421	350	771	414	393	807	399	236	635	308	217	525	329	233	562	1871	1429	3300
33	Bara	Baragadi Gaunpalika	2	Province No. 2	333	311	644	398	353	751	313	338	651	324	332	656	340	202	542	1708	1536	3244
33	Bara	Bishampur Gaunpalika	2	Province No. 2	327	326	653	260	241	501	314	257	571	321	218	539	235	178	413	1457	1220	2677
33	Bara	Devtal Gaunpalika	2	Province No. 2	322	271	593	252	228	480	350	277	627	258	189	447	237	178	415	1419	1143	2562
33	Bara	Jitpur Simara Upamahanagerpalike	2	Province No. 2	1127	1051	2178	1204	1113	2317	1070	1021	2091	1121	955	2076	1057	865	1922	5579	5005	10584
33	Bara	Kaleiya Upamahanagerpalika	2	Province No. 2	1726	1474	3200	1657	1314	2971	1715	1338	3053	1735	1389	3124	1737	1184	2921	8570	6699	15269
33	Bara	Karaiyamai Gaunpalika	2	Province No. 2	401	337	738	383	347	730	426	299	725	337	234	571	319	206	525	1866	1423	3289
33	Bara	Kolhabi Nagarpalika	2	Province No. 2	460	399	859	438	449	887	529	406	935	460	323	783	398	379	777	2285	1956	4241
33	Bara	Mahagadhimai Nagarpalika	2	Province No. 2	1044	911	1955	870	658	1528	882	622	1504	660	496	1156	650	445	1095	4106	3132	7238
33	Bara	Nijgadh Nagarpalika	2	Province No. 2	517	538	1055	383	396	779	415	385	800	445	411	856	424	345	769	2184	2075	4259
33	Bara	Pacharautia Nagarpalika	2	Province No. 2	801	696	1497	580	495	1075	548	458	1006	543	416	959	485	415	900	2957	2480	5437
33	Bara	Parwanipur Gaunpalika	2	Province No. 2	226	194	420	222	230	452	269	260	529	219	219	438	228	236	464	1164	1139	2303
33	Bara	Pheta Gaunpalika	2	Province No. 2	608	492	1100	542	396	938	460	346	806	502	312	814	444	300	744	2556	1846	4402
33	Bara	Prasauni Gaunpalika	2	Province No. 2	250	243	493	203	226	429	333	250	583	426	291	717	400	323	723	1612	1333	2945
33	Bara	Simroungadh Nagarpalika	2	Province No. 2	928	752	1680	802	675	1477	735	598	1333	752	601	1353	680	495	1175	3897	3121	7018
33	Bara	Subarna Gaunpalika	2	Province No. 2	686	636	1322	677	634	1311	604	519	1123	538	459	997	639	544	1183	3144	2792	5936
33	Bara Total		2		10177	8981	19158	9285	8148	17433	9362	7610	16972	8949	7062	16011	8602	6528	15130	46375	38329	84704

Primary level total enrollment in all types of community school by district, Flash I, 2019-020

Dist. Code	Dist. Name	LL Name	Province Code	Province Name	Grade 1			Grade 2			Grade 3			Grade 4			Grade 5			Grade 1-5		
					Girls	Boys	Total	Girls	Boys	Total	Girls	Boys	Total	Girls	Boys	Total	Girls	Boys	Total	Girls	Boys	Total
34	Parsa	Bahudarmal Nagarpalika	2	Province No. 2	439	399	838	375	298	673	393	318	711	461	272	733	445	358	803	2113	1645	3758
34	Parsa	Bindabasi Gaunpalika	2	Province No. 2	392	296	688	324	235	559	267	212	479	208	163	371	290	180	470	1481	1086	2567
34	Parsa	Birgunj Mahanagarpalika	2	Province No. 2	2549	2137	4686	2459	1906	4365	2317	1657	3974	2237	1692	3929	2144	1478	3622	11706	8870	20576
34	Parsa	Chhipahamat Gaunpalika	2	Province No. 2	360	413	773	396	375	771	309	352	661	267	207	474	292	202	494	1624	1549	3173
34	Parsa	Dhobini Gaunpalika	2	Province No. 2	354	208	562	260	214	474	349	181	530	291	141	432	275	154	429	1529	898	2427
34	Parsa	Jaganathpur Gaunpalika	2	Province No. 2	664	591	1255	532	519	1051	516	388	904	369	327	696	377	262	639	2458	2087	4545
34	Parsa	Jira Bhawani Gaunpalika	2	Province No. 2	340	256	596	263	214	477	258	185	443	204	158	362	249	177	426	1314	990	2304
34	Parsa	Kaikamai Gaunpalika	2	Province No. 2	373	318	691	358	279	637	351	209	560	251	216	467	335	262	597	1688	1284	2952
34	Parsa	Pakahamainpur Gaunpalika	2	Province No. 2	284	229	513	316	229	545	282	234	516	302	176	478	246	153	399	1430	1021	2451
34	Parsa	Paisegadi Nagarpalika	2	Province No. 2	632	537	1169	548	488	1036	581	433	1014	449	352	801	464	365	829	2674	2175	4849
34	Parsa	Patenwasgauli Gaunpalika	2	Province No. 2	512	504	1016	494	415	909	381	367	748	334	302	636	312	268	580	2033	1856	3889
34	Parsa	Pokhariya Nagarpalika	2	Province No. 2	683	562	1245	510	408	918	459	356	815	436	258	694	395	244	639	2483	1828	4311
34	Parsa	Sekhuwa Prasauri Gaunpalika	2	Province No. 2	600	467	1067	612	494	1106	650	540	1190	510	383	893	614	461	1075	2986	2345	5331
34	Parsa	Thori Gaunpalika	2	Province No. 2	164	153	317	163	131	294	149	132	281	198	194	392	169	169	338	843	779	1622
34	Parsa Total		2		8346	7070	15416	7610	6205	13815	7262	5564	12826	6517	4841	11358	6607	4733	11340	36342	28413	64755
20	Sindhuli	Dudhouthi Nagarpalika	3	Bagmati	1068	1069	2137	905	786	1691	815	666	1481	735	725	1460	760	728	1488	4283	3974	8257
20	Sindhuli	Ghanglekh Gaunpalika	3	Bagmati	289	308	597	175	167	342	183	187	370	188	187	375	175	172	347	1010	1021	2031
20	Sindhuli	Golanjor Gaunpalika	3	Bagmati	336	403	739	231	236	467	229	251	480	247	225	472	228	218	446	1271	1333	2604
20	Sindhuli	Hairharjurgadi Gaunpalika	3	Bagmati	554	569	1123	442	402	844	439	419	858	430	409	839	441	349	790	2306	2148	4454
20	Sindhuli	Kamalamai Nagarpalika	3	Bagmati	605	523	1128	490	494	984	509	424	933	487	464	951	523	510	1033	2614	2415	5029
20	Sindhuli	Manin Gaunpalika	3	Bagmati	547	537	1084	446	417	863	369	399	768	341	396	737	353	376	729	2056	2125	4181
20	Sindhuli	Phikkal Gaunpalika	3	Bagmati	379	414	793	310	254	564	291	307	598	308	253	561	278	279	557	1566	1507	3073
20	Sindhuli	Sunkoshi Gaunpalika	3	Bagmati	293	325	618	202	206	408	197	219	416	195	195	390	226	208	434	1113	1153	2266
20	Sindhuli	Tinpatan Gaunpalika	3	Bagmati	539	556	1095	463	407	870	415	414	829	450	442	892	457	434	891	2324	2253	4577
20	Sindhuli Total		3		4610	4704	9314	3664	3369	7033	3447	3286	6733	3381	3296	6677	3441	3274	6715	18543	17929	36472
21	Ramechhap	Doramba Gaunpalika	3	Bagmati	197	188	385	138	157	295	194	158	352	178	165	343	165	192	357	872	860	1732
21	Ramechhap	Gokulganga Gaunpalika	3	Bagmati	249	200	449	174	148	322	173	163	336	191	171	362	174	177	351	961	859	1820
21	Ramechhap	Khadadevi Gaunpalika	3	Bagmati	215	161	376	179	159	338	177	173	350	202	206	408	204	179	383	977	878	1855
21	Ramechhap	Likhu Gaunpalika	3	Bagmati	259	217	476	208	200	408	216	213	429	239	207	446	230	215	445	1152	1052	2204
21	Ramechhap	Manthali Nagarpalika	3	Bagmati	338	354	692	306	289	595	329	277	606	380	312	692	412	356	768	1765	1588	3353
21	Ramechhap	Ramechhap Nagarpalika	3	Bagmati	253	265	518	235	245	480	229	252	481	229	230	459	270	272	542	1216	1264	2480
21	Ramechhap	Sunapati Gaunpalika	3	Bagmati	177	162	339	143	99	242	149	131	280	132	128	260	157	151	308	758	671	1429
21	Ramechhap	Unakunda Gaunpalika	3	Bagmati	228	197	425	158	128	286	153	176	329	193	154	347	160	189	349	892	844	1736
21	Ramechhap Total		3		1916	1744	3660	1541	1425	2966	1620	1543	3163	1744	1573	3317	1772	1731	3503	8593	8016	16609

Primary level total enrollment in all types of community school by district, Flash I, 2019-020

Dist. Code	Dist. Name	LL Name	Province Code	Province Name	Grade 1			Grade 2			Grade 3			Grade 4			Grade 5			Grade 1-5		
					Girls	Boys	Total	Girls	Boys	Total	Girls	Boys	Total	Girls	Boys	Total	Girls	Boys	Total	Girls	Boys	Total
22	Dolakha	Beiteshwor Gaunpalika	3	Bagmati	169	136	305	132	124	256	115	140	255	138	116	254	130	152	282	684	668	1352
22	Dolakha	Bhimeshwar Nagarpalika	3	Bagmati	223	222	445	178	169	347	172	197	369	202	160	362	216	193	409	991	941	1932
22	Dolakha	Bigu Gaunpalika	3	Bagmati	268	226	494	198	158	356	197	178	375	212	175	387	201	200	401	1076	937	2013
22	Dolakha	Gaurisankar Gaunpalika	3	Bagmati	240	212	452	184	147	331	182	160	342	198	176	374	166	172	338	970	867	1837
22	Dolakha	Jiri Nagarpalika	3	Bagmati	138	142	280	86	91	177	105	83	188	106	100	206	105	106	211	540	522	1062
22	Dolakha	Kalinchok Gaunpalika	3	Bagmati	301	323	624	245	225	470	256	242	498	281	235	516	256	243	499	1339	1268	2607
22	Dolakha	Melung Gaunpalika	3	Bagmati	232	218	450	172	160	332	169	122	291	181	127	308	174	161	335	928	788	1716
22	Dolakha	Sailung Gaunpalika	3	Bagmati	159	149	308	140	132	272	179	135	314	132	137	269	171	135	306	781	688	1469
22	Dolakha	Tamakoshi Gaunpalika	3	Bagmati	166	203	369	150	124	274	163	142	305	141	123	264	134	119	253	754	711	1465
22	Dolakha Total		3		1896	1831	3727	1485	1330	2815	1538	1399	2937	1591	1349	2940	1553	1481	3034	8063	7390	15453
23	Sindhupalchok	Balefi Gaunpalika	3	Bagmati	161	160	321	150	165	315	134	157	291	153	170	323	146	145	291	744	797	1541
23	Sindhupalchok	Barhabise Nagarpalika	3	Bagmati	251	227	478	223	203	426	227	245	472	243	214	457	214	219	433	1158	1108	2266
23	Sindhupalchok	Bhotekoshi Gaunpalika	3	Bagmati	165	142	307	140	116	256	131	120	251	135	124	259	119	106	225	690	608	1298
23	Sindhupalchok	Chautara Sargachokgadhi Negarp 3	3	Bagmati	496	551	1047	387	383	770	412	397	809	479	472	951	415	403	818	2189	2206	4395
23	Sindhupalchok	Helambu Gaunpalika	3	Bagmati	333	236	469	172	172	344	207	178	385	190	187	377	182	162	344	984	935	1919
23	Sindhupalchok	Indrawoti Gaunpalika	3	Bagmati	332	297	629	291	248	539	290	233	523	322	254	576	263	279	542	1498	1311	2809
23	Sindhupalchok	Jugal Gaunpalika	3	Bagmati	463	431	894	357	301	658	317	289	606	301	333	634	318	256	574	1756	1610	3366
23	Sindhupalchok	Lisankhu Pakhar Gaunpalika	3	Bagmati	80	86	166	59	63	122	63	52	115	74	64	138	63	58	121	339	323	662
23	Sindhupalchok	Melamchi Nagarpalika	3	Bagmati	623	492	1115	409	404	813	438	367	805	445	374	819	443	387	830	2358	2024	4382
23	Sindhupalchok	Panchpokhari Thangpal Gaunpalika	3	Bagmati	269	299	568	270	279	549	272	232	504	247	233	480	230	218	448	1298	1261	2549
23	Sindhupalchok	Sunkoshi Gaunpalika	3	Bagmati	118	122	240	126	120	246	128	114	242	118	125	243	142	146	288	632	627	1259
23	Sindhupalchok	Tripurasundari Gaunpalika	3	Bagmati	112	118	230	102	116	218	107	113	220	122	106	228	100	91	191	543	544	1087
23	Sindhupalchok Total		3		3303	3161	6464	2686	2570	5256	2726	2497	5223	2829	2656	5485	2635	2470	5105	14179	13354	27533
24	Kavrepalanchok	Banepa Nagarpalika	3	Bagmati	197	202	399	173	169	342	173	152	325	188	164	352	200	183	383	931	870	1801
24	Kavrepalanchok	Beihanchowk Gaunpalika	3	Bagmati	121	135	256	136	110	246	160	113	273	137	126	263	135	131	266	689	615	1304
24	Kavrepalanchok	Bhumlu Gaunpalika	3	Bagmati	165	156	321	115	125	240	119	108	227	117	92	209	132	92	224	648	573	1221
24	Kavrepalanchok	Chaurideurali Gaunpalika	3	Bagmati	155	130	285	103	122	225	108	116	224	135	111	246	133	125	258	634	604	1238
24	Kavrepalanchok	Dhulikhel Nagarpalika	3	Bagmati	153	154	307	136	146	282	143	168	311	154	140	294	159	162	321	745	770	1515
24	Kavrepalanchok	Khanikhola Gaunpalika	3	Bagmati	343	296	639	174	203	377	230	185	415	238	224	462	238	219	457	1223	1127	2350
24	Kavrepalanchok	Mahabharat Gaunpalika	3	Bagmati	380	350	730	293	278	571	295	280	575	292	323	615	315	297	612	1575	1528	3103
24	Kavrepalanchok	Mandandepur Nagarpalika	3	Bagmati	226	212	438	200	204	404	205	216	421	213	194	407	222	212	434	1066	1038	2104
24	Kavrepalanchok	Namobuddha Nagarpalika	3	Bagmati	208	196	404	209	183	392	217	159	376	214	179	393	181	182	363	1029	899	1928
24	Kavrepalanchok	Penauti Nagarpalika	3	Bagmati	196	186	382	192	156	348	179	194	373	238	198	436	212	191	403	1017	925	1942
24	Kavrepalanchok	Panchkhal Nagarpalika	3	Bagmati	226	236	462	188	185	373	212	208	420	226	228	454	212	230	442	1064	1087	2151
24	Kavrepalanchok	Roshi Gaunpalika	3	Bagmati	352	279	631	266	219	485	271	233	504	290	234	524	317	232	549	1496	1197	2693
24	Kavrepalanchok	Temal Gaunpalika	3	Bagmati	157	154	311	123	127	250	125	145	270	139	122	261	137	131	268	681	679	1360
24	Kavrepalanchok Total		3		2879	2686	5565	2308	2227	4535	2437	2277	4714	2581	2335	4916	2593	2387	4980	12798	11912	24710

Primary level total enrollment in all types of community school by district, Flash I_2019-020

Dist_ Code	Dist_ Name	LL_ Name	Province_ Code	Province_ Name	Grade 1			Grade 2			Grade 3			Grade 4			Grade 5			Grade 1-5		
					Girls	Boys	Total	Girls	Boys	Total	Girls	Boys	Total	Girls	Boys	Total	Girls	Boys	Total	Girls	Boys	Total
25	Lalitpur	Bagmati Gaunpalika	3	Bagmati	160	186	346	148	162	310	158	189	347	174	172	346	168	148	316	808	857	1665
25	Lalitpur	Godawari Nagarpalika	3	Bagmati	341	377	718	295	309	604	324	332	656	345	343	688	359	353	712	1664	1714	3378
25	Lalitpur	Konjyosom Gaunpalika	3	Bagmati	113	104	217	111	96	207	92	99	191	105	94	199	91	94	185	512	487	999
25	Lalitpur	Lalitpur Mahanagarpalika	3	Bagmati	467	455	922	467	517	984	515	498	1013	561	561	1122	519	580	1099	2529	2611	5140
25	Lalitpur	Mahalaxmi Nagarpalika	3	Bagmati	229	227	456	191	253	444	217	232	449	225	238	463	241	220	461	1103	1170	2273
25	Lalitpur	Mahankal Gaunpalika	3	Bagmati	90	92	182	66	74	140	85	78	163	74	79	153	72	87	159	387	410	797
25	Lalitpur Total		3		1400	1441	2841	1278	1411	2689	1391	1428	2819	1484	1487	2971	1450	1482	2932	7003	7249	14252
26	Bhaktapur	Bhaktapur Nagarpalika	3	Bagmati	334	311	645	303	291	594	285	278	563	274	291	565	291	258	549	1487	1429	2916
26	Bhaktapur	Chagunaryan Nagarpalika	3	Bagmati	210	226	436	188	233	421	208	224	432	215	192	407	196	191	387	1017	1066	2083
26	Bhaktapur	Madhapur Thimi Nagarpalika	3	Bagmati	186	209	395	166	187	353	160	191	351	214	169	383	228	189	417	954	945	1899
26	Bhaktapur	Suryabinayak Nagarpalika	3	Bagmati	222	249	471	189	210	399	192	176	368	192	179	371	179	180	359	974	994	1968
26	Bhaktapur Total		3		952	995	1947	846	921	1767	845	869	1714	895	831	1726	894	818	1712	4432	4434	8866
27	Kathmandu	Budhanikantha Nagarpalika	3	Bagmati	275	276	551	226	297	523	261	265	526	267	304	571	286	310	596	1315	1452	2767
27	Kathmandu	Chandragiri Nagarpalika	3	Bagmati	460	433	893	384	325	709	353	356	709	381	369	750	404	363	767	1982	1846	3828
27	Kathmandu	Dakshinkali Nagarpalika	3	Bagmati	107	214	321	104	199	303	147	176	323	150	197	347	155	170	325	663	956	1619
27	Kathmandu	Gokameshwor Nagarpalika	3	Bagmati	253	263	516	243	266	509	310	290	600	314	298	612	343	297	640	1463	1414	2877
27	Kathmandu	Kageshwori Manahara Nagarpalika	3	Bagmati	313	221	534	324	253	577	287	232	519	303	265	568	335	257	592	1562	1228	2790
27	Kathmandu	Kathmandu Mahanagarpalika	3	Bagmati	1285	1388	2673	1260	1290	2550	1387	1312	2699	1438	1452	2890	1647	1521	3168	7017	6963	13980
27	Kathmandu	Kirtipur Nagarpalika	3	Bagmati	126	137	263	141	120	261	148	158	306	137	153	290	167	179	346	719	747	1466
27	Kathmandu	Nagarjun Nagarpalika	3	Bagmati	196	221	417	184	192	376	227	206	433	214	219	433	233	220	453	1054	1058	2112
27	Kathmandu	Shankharapur Nagarpalika	3	Bagmati	151	128	279	122	132	254	120	128	248	134	131	265	137	111	248	664	630	1294
27	Kathmandu	Tarkeshwor Nagarpalika	3	Bagmati	320	348	668	291	316	607	274	313	587	348	327	675	324	370	694	1557	1674	3231
27	Kathmandu	Tokha Nagarpalika	3	Bagmati	245	153	398	163	160	323	287	156	443	189	187	376	275	205	480	1159	861	2020
27	Kathmandu Total		3		3731	3782	7513	3442	3550	6992	3801	3592	7393	3875	3902	7777	4306	4003	8309	19155	18829	37984
28	Nuwakot	Belkotgadhi Nagarpalika	3	Bagmati	425	413	838	394	400	794	437	399	836	444	368	812	396	419	815	2096	1999	4095
28	Nuwakot	Bidur Nagarpalika	3	Bagmati	356	387	743	417	347	764	421	346	767	421	372	793	425	391	816	2040	1843	3883
28	Nuwakot	Dupcheshwar Gaunpalika	3	Bagmati	520	478	998	347	381	728	339	342	681	333	245	578	280	263	543	1819	1709	3528
28	Nuwakot	Kakani Gaunpalika	3	Bagmati	342	294	636	266	229	495	231	260	491	296	214	510	258	247	505	1393	1244	2637
28	Nuwakot	Kispang Gaunpalika	3	Bagmati	111	91	202	87	92	179	99	104	203	117	72	189	101	99	200	515	458	973
28	Nuwakot	Likhu Gaunpalika	3	Bagmati	124	111	235	107	105	212	115	102	217	141	124	265	119	101	220	606	543	1149
28	Nuwakot	Meghang Gaunpalika	3	Bagmati	117	130	247	154	133	287	166	131	297	175	141	316	136	131	267	748	666	1414
28	Nuwakot	Panchakanya Gaunpalika	3	Bagmati	177	156	333	145	130	275	148	117	265	141	131	272	101	107	208	712	641	1353
28	Nuwakot	Shivapuri Gaunpalika	3	Bagmati	256	220	476	213	172	385	185	194	379	205	194	399	183	201	384	1042	981	2023
28	Nuwakot	Suryagadhi Gaunpalika	3	Bagmati	266	231	497	262	206	468	228	161	389	224	160	384	201	159	360	1181	917	2098
28	Nuwakot	Tadi Gaunpalika	3	Bagmati	310	241	551	248	177	425	221	168	389	188	163	351	168	167	335	1135	916	2051
28	Nuwakot	Tarkeshwar Gaunpalika	3	Bagmati	172	188	360	148	129	277	152	117	269	137	124	261	134	149	283	743	707	1450
28	Nuwakot Total		3		3176	2940	6116	2788	2501	5289	2742	2441	5183	2822	2308	5130	2502	2434	4936	14030	12624	26654

Primary level total enrollment in all types of community school by district, Flash I_2019-020

Dist. Code	Dist. Name	LL_Name	Province Code	Province Name	Grade 1			Grade 2			Grade 3			Grade 4			Grade 5			Grade 1-5		
					Girls	Boys	Total	Girls	Boys	Total	Girls	Boys	Total	Girls	Boys	Total	Girls	Boys	Total	Girls	Boys	Total
29	Rasuwa	Gosaikunda Gaunpalika	3	Bagmati	59	36	95	37	30	67	42	32	74	35	36	71	30	46	76	203	180	383
29	Rasuwa	Kailika Gaunpalika	3	Bagmati	100	84	184	60	71	131	97	95	192	64	79	143	88	74	162	409	403	812
29	Rasuwa	Naukunda Gaunpalika	3	Bagmati	181	180	361	172	156	328	146	137	283	173	149	322	151	149	300	823	771	1594
29	Rasuwa	Parbatikunda Gaunpalika	3	Bagmati	40	52	92	44	41	85	41	41	82	34	31	65	28	27	55	187	192	379
29	Rasuwa	Uttargaya Gaunpalika	3	Bagmati	91	73	164	75	61	136	56	64	120	59	68	127	57	45	102	338	311	649
29	Rasuwa Total		3		471	425	896	388	359	747	382	369	751	394	412	806	354	341	695	1960	1857	3817
30	Dhading	Benighat Rorang Gaunpalika	3	Bagmati	620	659	1279	464	544	1008	493	410	903	394	412	806	347	315	662	2318	2340	4658
30	Dhading	Dhunibesi Nagarpalika	3	Bagmati	194	172	366	178	173	351	184	189	373	186	173	359	167	158	325	909	865	1774
30	Dhading	Gajuri Gaunpalika	3	Bagmati	375	454	829	329	345	674	356	305	661	295	332	627	327	286	613	1682	1722	3404
30	Dhading	Gaich Gaunpalika	3	Bagmati	237	235	472	202	209	411	226	196	422	197	212	409	243	228	471	1105	1080	2185
30	Dhading	Gangjamuna Gaunpalika	3	Bagmati	208	209	417	151	179	330	164	186	350	189	187	376	183	191	374	895	952	1847
30	Dhading	Jwalamukhi Gaunpalika	3	Bagmati	211	244	455	214	197	411	232	204	436	223	198	421	218	216	434	1098	1059	2157
30	Dhading	Khaniyabash Gaunpalika	3	Bagmati	106	119	225	119	102	221	141	117	258	132	132	264	133	125	258	631	595	1226
30	Dhading	Neirawati Gaunpalika	3	Bagmati	91	102	193	88	92	180	91	90	181	83	85	168	118	104	222	471	473	944
30	Dhading	Nilkantha Nagarpalika	3	Bagmati	545	528	1073	483	448	931	534	475	1009	534	467	1001	532	513	1045	2628	2431	5059
30	Dhading	Rubi Valley Gaunpalika	3	Bagmati	171	133	304	147	124	271	130	118	248	117	138	255	111	107	218	676	620	1296
30	Dhading	Siddhatek Gaunpalika	3	Bagmati	204	166	370	165	177	342	161	191	352	174	183	357	163	205	368	867	922	1789
30	Dhading	Thakre Gaunpalika	3	Bagmati	327	348	675	280	296	576	290	286	576	317	297	614	292	310	602	1506	1537	3043
30	Dhading	Tripurasundar Gaunpalika	3	Bagmati	147	165	312	135	163	298	147	136	283	171	178	349	188	172	360	788	814	1602
30	Dhading Total		3		3436	3534	6970	2955	3049	6004	3149	2903	6052	3012	2994	6006	3022	2930	5952	15574	15410	30984
31	Makwanpur	Bagmati Gaunpalika	3	Bagmati	566	579	1145	472	430	902	420	394	814	486	402	888	423	430	853	2367	2235	4602
31	Makwanpur	Bakaiya Gaunpalika	3	Bagmati	778	842	1620	710	579	1289	663	606	1269	661	580	1241	549	577	1126	3361	3184	6545
31	Makwanpur	Bhimphedi Gaunpalika	3	Bagmati	225	257	482	199	214	413	205	223	428	226	236	462	232	191	423	1087	1121	2208
31	Makwanpur	Hetauda Upmahanganarpalika	3	Bagmati	951	952	1903	935	998	1933	998	1003	2001	1011	1045	2056	1037	1054	2091	4932	5052	9984
31	Makwanpur	Indrasarowar Gaunpalika	3	Bagmati	176	166	342	141	137	278	141	105	246	148	122	270	121	128	249	727	658	1385
31	Makwanpur	Kailash Gaunpalika	3	Bagmati	467	536	1003	429	433	862	443	402	845	379	351	730	331	276	607	2049	1998	4047
31	Makwanpur	Makwanpurgadi Gaunpalika	3	Bagmati	316	372	688	267	327	594	286	279	565	323	276	599	279	270	549	1471	1524	2995
31	Makwanpur	Manahari Gaunpalika	3	Bagmati	445	434	879	441	435	876	431	398	829	447	482	929	480	462	942	2244	2211	4455
31	Makwanpur	Raksirang Gaunpalika	3	Bagmati	570	666	1236	444	496	940	441	467	908	423	383	806	375	340	715	2253	2352	4605
31	Makwanpur	Thaha Nagarpalika	3	Bagmati	371	343	714	293	273	566	377	298	675	322	328	650	325	340	665	1688	1582	3270
31	Makwanpur Total		3		4865	5147	10012	4331	4322	8653	4405	4175	8580	4426	4205	8631	4152	4068	8220	22179	21917	44096
35	Chitawan	Bhratpur Mahanagarpalika	3	Bagmati	1291	1446	2737	1142	1216	2358	1280	1243	2523	1386	1292	2678	1391	1321	2712	6490	6518	13008
35	Chitawan	Ichchhyakamana Gaunpalika	3	Bagmati	377	386	763	370	353	723	322	333	655	322	327	649	250	240	490	1641	1639	3280
35	Chitawan	Kailika Nagarpalika	3	Bagmati	354	359	713	285	353	638	374	340	714	344	374	718	365	369	734	1722	1795	3517
35	Chitawan	Khairahani Nagarpalika	3	Bagmati	112	102	214	106	169	275	80	52	132	299	207	506	87	26	113	684	556	1240
35	Chitawan	Madi Nagarpalika	3	Bagmati	731	795	1526	721	736	1457	703	788	1491	690	746	1436	629	628	1257	3474	3693	7167
35	Chitawan	Rapti Nagarpalika	3	Bagmati	519	610	1129	539	634	1173	543	610	1153	565	609	1174	468	633	1101	2634	3096	5730
35	Chitawan	Ratnangar Nagarpalika	3	Bagmati	163	59	222	327	363	690	339	305	644	353	378	731	341	256	597	1523	1361	2884
35	Chitawan Total		3		3547	3757	7304	3490	3824	7314	3641	3671	7312	3959	3933	7892	3531	3473	7004	18168	18658	36826

Primary level total enrollment in all types of community school by district, Flash I 2019-020

Dist_ Code	Dist_ Name	LL_ Name	Province_ Code	Province_ Name	Grade 1			Grade 2			Grade 3			Grade 4			Grade 5			Grade 1-5		
					Girls	Boys	Total	Girls	Boys	Total	Girls	Boys	Total	Girls	Boys	Total	Girls	Boys	Total	Girls	Boys	Total
36	Gorkha	Aarughat Gaunpalika	4	Gandaki Province	219	203	422	175	226	401	223	213	436	264	275	539	261	244	505	1142	1161	2303
36	Gorkha	Ajirkot Gaunpalika	4	Gandaki Province	123	124	247	112	128	240	154	125	279	124	141	265	148	145	293	661	663	1324
36	Gorkha	Bhimsen Gaunpalika	4	Gandaki Province	205	190	395	172	161	333	185	184	369	198	187	385	208	198	406	968	920	1888
36	Gorkha	Chum Nubri Gaunpalika	4	Gandaki Province	119	131	250	82	58	140	79	64	143	74	71	145	65	41	106	419	365	784
36	Gorkha	Dharche Gaunpalika	4	Gandaki Province	220	181	401	181	173	354	210	156	366	200	211	411	192	159	351	1003	880	1883
36	Gorkha	Gandaki Gaunpalika	4	Gandaki Province	278	252	530	198	213	411	215	256	471	244	248	492	237	225	462	1172	1194	2366
36	Gorkha	Gorkha Nagarpalika	4	Gandaki Province	302	325	627	254	261	515	290	282	572	245	353	598	292	291	583	1383	1512	2895
36	Gorkha	Palungtar Nagarpalika	4	Gandaki Province	281	274	555	259	253	512	293	283	576	322	321	643	300	310	610	1455	1441	2896
36	Gorkha	Sahid Lakhn Gaunpalika	4	Gandaki Province	196	192	388	180	174	354	170	201	371	149	176	325	166	189	355	861	932	1793
36	Gorkha	Sranchok Gaunpalika	4	Gandaki Province	186	168	354	167	171	338	165	195	360	181	148	329	176	148	324	875	830	1705
36	Gorkha	Sulkot Gaunpalika	4	Gandaki Province	236	264	500	189	225	414	265	264	529	296	298	594	307	268	575	1293	1319	2612
36	Gorkha Total		4		2365	2304	4669	1969	2043	4012	2249	2223	4472	2297	2429	4726	2352	2218	4570	11232	11217	22449
37	Lamjung	Besishahar Nagarpalika	4	Gandaki Province	171	150	321	141	106	247	139	134	273	150	125	275	184	131	315	785	646	1431
37	Lamjung	Dordi Gaunpalika	4	Gandaki Province	164	143	307	131	123	254	145	116	261	139	158	297	169	171	340	748	711	1459
37	Lamjung	Dudhpokhari Gaunpalika	4	Gandaki Province	79	80	159	77	52	129	70	62	132	81	68	149	73	69	142	380	331	711
37	Lamjung	Kwholashothar Gaunpalika	4	Gandaki Province	92	74	166	73	67	140	99	82	181	109	93	202	108	105	213	481	421	902
37	Lamjung	MadyaNepal Nagarpalika	4	Gandaki Province	162	171	333	157	158	315	184	164	348	159	173	332	203	220	423	865	886	1751
37	Lamjung	Marsyangdi Gaunpalika	4	Gandaki Province	156	157	313	134	119	253	133	146	279	169	159	328	157	131	288	749	712	1461
37	Lamjung	Rainas Nagarpalika	4	Gandaki Province	155	152	307	121	101	222	141	103	244	121	135	256	140	149	289	678	640	1318
37	Lamjung	Sundarbazar Nagarpalika	4	Gandaki Province	149	151	300	128	119	247	116	129	245	127	142	269	176	104	280	696	645	1341
37	Lamjung Total		4		1128	1078	2206	962	845	1807	1027	936	1963	1055	1053	2108	1210	1080	2290	5382	4992	10374
38	Tanahu	Abukhairani Gaunpalika	4	Gandaki Province	161	194	355	170	159	329	178	173	351	202	172	374	195	199	394	906	897	1803
38	Tanahu	Bandipur Gaunpalika	4	Gandaki Province	129	131	260	132	113	245	132	113	245	122	134	256	151	141	292	666	632	1298
38	Tanahu	Bhanu Nagarpalika	4	Gandaki Province	254	233	487	253	178	431	230	183	413	230	225	455	241	207	448	1208	1026	2234
38	Tanahu	Bhimad Nagarpalika	4	Gandaki Province	226	223	449	214	215	429	209	199	408	215	194	409	200	213	413	1064	1044	2108
38	Tanahu	Byas Nagarpalika	4	Gandaki Province	404	404	808	320	326	646	367	313	680	381	339	720	411	379	790	1883	1761	3644
38	Tanahu	Devghat Gaunpalika	4	Gandaki Province	162	200	362	157	128	285	117	150	267	168	154	322	162	155	317	766	787	1553
38	Tanahu	Ghiring Gaunpalika	4	Gandaki Province	169	187	356	136	158	294	128	145	273	131	123	254	154	146	300	718	759	1477
38	Tanahu	Myagde Gaunpalika	4	Gandaki Province	155	126	281	158	115	273	141	118	259	122	121	243	137	128	265	713	608	1321
38	Tanahu	Rhishing Gaunpalika	4	Gandaki Province	253	212	465	189	173	362	214	176	390	188	190	378	213	185	398	1057	936	1993
38	Tanahu	Shuklagandaki Nagarpalika	4	Gandaki Province	325	282	607	293	265	558	292	267	559	307	297	604	332	311	643	1549	1422	2971
38	Tanahu Total		4		2238	2192	4430	2022	1830	3852	2008	1837	3845	2066	1949	4015	2196	2064	10530	9872	20402	

Primary level total enrollment in all types of community school by district, Flash I_2019-020

Dist. Code	Dist. Name	LL_Name	Province Code	Province Name	Grade 1			Grade 2			Grade 3			Grade 4			Grade 5			Grade 1-5		
					Girls	Boys	Total	Girls	Boys	Total	Girls	Boys	Total	Girls	Boys	Total	Girls	Boys	Total	Girls	Boys	Total
39	Syangja	Aandhikhola Gaunpalika	4	Gandaki Province	97	79	176	80	97	177	82	86	168	77	108	185	106	84	190	442	454	896
39	Syangja	Arjunchaupat Gaunpalika	4	Gandaki Province	127	133	260	104	118	222	86	73	159	119	88	207	118	113	231	554	525	1079
39	Syangja	Bhirkot Nagarpalika	4	Gandaki Province	170	176	346	122	129	251	145	153	298	140	160	300	146	133	279	723	751	1474
39	Syangja	Biruwa Gaunpalika	4	Gandaki Province	96	107	203	93	84	177	83	101	184	96	88	184	114	107	221	482	487	969
39	Syangja	Chapakot Nagarpalika	4	Gandaki Province	158	202	360	167	165	332	122	147	269	171	149	320	166	135	301	784	798	1582
39	Syangja	Galyang Nagarpalika	4	Gandaki Province	214	266	480	196	220	416	195	169	364	189	189	378	200	195	395	994	1039	2033
39	Syangja	Harinas Gaunpalika	4	Gandaki Province	89	98	187	113	78	191	118	93	211	107	101	208	104	109	213	531	479	1010
39	Syangja	Kaligandegi Gaunpalika	4	Gandaki Province	150	147	297	120	143	263	149	132	281	131	124	255	139	139	278	689	685	1374
39	Syangja	Phedikhola Gaunpalika	4	Gandaki Province	61	81	142	63	69	132	64	76	140	73	74	147	89	70	159	350	370	720
39	Syangja	Putalibazar Nagarpalika	4	Gandaki Province	213	195	408	169	162	331	202	162	364	189	177	366	203	181	384	976	877	1853
39	Syangja	Waling Nagarpalika	4	Gandaki Province	271	280	551	233	252	485	239	224	463	238	216	454	226	229	455	1207	1201	2408
39	Syangja Total		4		1646	1764	3410	1460	1517	2977	1485	1416	2901	1530	1474	3004	1611	1495	3106	7732	7666	15398
40	Kaski	Annapurna Gaunpalika	4	Gandaki Province	193	221	414	157	165	322	149	173	322	154	150	304	166	151	317	819	860	1679
40	Kaski	Machhapuchhre Gaunpalika	4	Gandaki Province	122	154	276	111	111	222	134	145	279	135	156	291	154	161	315	656	727	1383
40	Kaski	Madi Gaunpalika	4	Gandaki Province	147	149	296	125	107	232	121	113	234	134	126	260	126	146	272	653	641	1294
40	Kaski	Pokhara Lekhnath Mahanagarpalika	4	Gandaki Province	1263	1423	2686	1242	1317	2559	1366	1486	2852	1565	1441	3006	1541	1539	3080	6977	7206	14183
40	Kaski	Rupa Gaunpalika	4	Gandaki Province	108	96	204	87	81	168	98	65	163	106	88	194	94	85	179	493	415	908
40	Kaski Total		4		1833	2043	3876	1722	1781	3503	1868	1982	3850	2094	1961	4055	2081	2082	4163	9598	9849	19447
41	Manang	Chame Gaunpalika	4	Gandaki Province	5	14	19	7	6	13	9	9	18	11	9	20	11	9	20	43	47	90
41	Manang	Narphu Gaunpalika	4	Gandaki Province	1	2	3	0	5	5	3	1	4	2	2	4	2	2	4	8	12	20
41	Manang	Nashong Gaunpalika	4	Gandaki Province	8	7	15	9	13	22	13	3	16	3	9	12	12	6	18	45	38	83
41	Manang	Neshyang Gaunpalika	4	Gandaki Province	6	6	12	3	4	7	4	3	7	2	4	6	2	3	5	17	20	37
41	Manang Total		4		20	29	49	19	28	47	29	16	45	18	24	42	27	20	47	113	117	230
42	Mustang	Dalome Gaunpalika	4	Gandaki Province	30	20	50	21	10	31	15	14	29	18	7	25	10	8	18	94	59	153
42	Mustang	Gharajhong Gaunpalika	4	Gandaki Province	23	14	37	27	27	54	27	25	52	24	23	47	23	25	48	124	114	238
42	Mustang	Lomanthang Gaunpalika	4	Gandaki Province	13	39	52	14	23	37	6	18	24	3	15	18	6	19	25	42	114	156
42	Mustang	Muktishetra Gaunpalika	4	Gandaki Province	43	56	99	29	45	74	22	38	60	22	36	58	20	22	42	136	197	333
42	Mustang	Thasang Gaunpalika	4	Gandaki Province	23	58	81	20	39	59	22	47	69	38	27	65	29	30	59	132	201	333
42	Mustang Total		4		132	187	319	111	144	255	92	142	234	105	108	213	88	104	192	528	685	1213
43	Myagdi	Annapurna Gaunpalika	4	Gandaki Province	76	89	165	64	74	138	75	85	160	110	79	189	82	97	179	407	424	831
43	Myagdi	Beni Nagarpalika	4	Gandaki Province	188	225	413	224	209	433	210	207	417	246	261	507	247	254	501	1115	1156	2271
43	Myagdi	Dhaulagiri Gaunpalika	4	Gandaki Province	159	133	292	150	155	305	130	145	275	166	140	306	156	161	317	761	734	1495
43	Myagdi	Malika Gaunpalika	4	Gandaki Province	202	162	364	167	183	350	178	170	348	208	223	431	216	197	413	971	935	1906
43	Myagdi	Mangala Gaunpalika	4	Gandaki Province	144	128	272	104	119	223	112	121	233	140	118	258	145	130	275	645	616	1261
43	Myagdi	Raghuganga Gaunpalika	4	Gandaki Province	101	129	230	120	111	231	119	120	239	131	116	247	140	100	240	611	576	1187
43	Myagdi Total		4		870	866	1736	829	851	1680	824	848	1672	1001	937	1938	986	939	1925	4510	4441	8951

Primary level total enrollment in all types of community school by district, Flash I_2019-020

Dist. Code	Dist. Name	LL_Name	Province Code	Province Name	Grade 1		Grade 2		Grade 3		Grade 4		Grade 5		Grade 1-5							
					Boys	Girls	Total	Boys	Girls	Total	Boys	Girls	Total	Boys	Girls	Total	Boys	Girls	Total			
44	Parbat	Bihadi Gaunpalika	4	Gandaki Province	100	107	207	102	99	201	92	87	179	127	94	221	102	92	194	523	479	1002
44	Parbat	Jajjala Gaunpalika	4	Gandaki Province	156	152	308	148	147	295	124	158	282	142	143	285	157	161	318	727	761	1488
44	Parbat	Kushma Nagarpalika	4	Gandaki Province	275	256	531	250	217	467	256	204	460	201	208	409	241	235	476	1223	1120	2343
44	Parbat	Mahashtha Gaunpalika	4	Gandaki Province	96	93	189	84	74	158	97	69	166	58	77	135	70	67	137	405	380	785
44	Parbat	Modi Gaunpalika	4	Gandaki Province	152	187	339	120	145	265	120	145	265	138	136	274	138	142	280	668	755	1423
44	Parbat	Painyu Gaunpalika	4	Gandaki Province	87	70	157	81	80	161	90	61	151	99	67	166	86	81	167	443	359	802
44	Parbat	Phalewas Negarpalika	4	Gandaki Province	174	232	406	190	155	345	166	147	313	151	169	320	176	167	343	857	870	1727
44	Parbat Total		4		1040	1097	2137	975	917	1892	945	871	1816	916	894	1810	970	945	1915	4846	4724	9570
45	Baglung	Badigad Gaunpalika	4	Gandaki Province	644	761	1405	375	428	803	371	390	761	363	374	737	409	439	848	2162	2392	4554
45	Baglung	Baglung Nagarpalika	4	Gandaki Province	521	603	1124	377	457	834	391	402	793	373	402	775	388	380	768	2050	2244	4294
45	Baglung	Bareng Gaunpalika	4	Gandaki Province	175	155	330	107	128	235	119	121	240	141	141	282	135	136	271	677	681	1358
45	Baglung	Dhorpatan Nagarpalika	4	Gandaki Province	501	485	986	455	371	826	394	381	775	389	399	788	361	394	755	2100	2030	4130
45	Baglung	Galkot Nagarpalika	4	Gandaki Province	474	500	974	250	219	469	219	227	446	256	208	464	249	240	489	1448	1394	2842
45	Baglung	Jaimuni Nagarpalika	4	Gandaki Province	373	372	745	279	283	562	250	297	547	312	242	554	272	273	545	1486	1467	2953
45	Baglung	Kantekhola Gaunpalika	4	Gandaki Province	268	303	571	188	169	357	190	181	371	171	201	372	204	183	387	1021	1037	2058
45	Baglung	Nisikhola Gaunpalika	4	Gandaki Province	504	487	991	355	331	686	400	372	772	383	348	731	375	318	693	2017	1856	3873
45	Baglung	Taman Khola Gaunpalika	4	Gandaki Province	140	155	295	122	98	220	97	117	214	126	130	256	128	99	227	613	599	1212
45	Baglung	Tara Khola Gaunpalika	4	Gandaki Province	101	110	211	107	101	208	109	96	205	124	114	238	102	129	231	543	550	1093
45	Baglung Total		4		3701	3931	7632	2615	2585	5200	2540	2584	5124	2638	2559	5197	2623	2591	5214	14117	14250	28367
48	Nawalpur	Bimayee Triveni Gaunpalika	4	Gandaki Province	292	301	593	265	269	534	290	299	589	303	278	581	328	337	665	1478	1484	2962
48	Nawalpur	Bulingtar Gaunpalika	4	Gandaki Province	171	136	307	159	170	329	173	153	326	178	163	341	178	170	348	859	792	1651
48	Nawalpur	Bungdikali Gaunpalika	4	Gandaki Province	132	134	266	119	104	223	110	118	228	120	122	242	133	139	272	614	617	1231
48	Nawalpur	Devchuli Nagarpalika	4	Gandaki Province	347	379	726	386	339	725	360	392	752	376	338	714	379	399	778	1848	1847	3695
48	Nawalpur	Gaidakot Nagarpalika	4	Gandaki Province	424	422	846	371	364	735	390	355	745	404	396	800	387	371	758	1976	1908	3884
48	Nawalpur	Hupsekot Gaunpalika	4	Gandaki Province	282	234	516	215	232	447	262	257	519	247	240	487	257	266	523	1263	1229	2492
48	Nawalpur	Kawaswoti Nagarpalika	4	Gandaki Province	318	325	643	361	321	682	383	358	741	397	411	808	406	406	812	1865	1821	3686
48	Nawalpur	Madhyabindu Nagarpalika	4	Gandaki Province	363	357	720	325	277	602	346	302	648	336	358	694	363	310	673	1733	1604	3337
48	Nawalpur Total		4		2329	2288	4617	2201	2076	4277	2314	2234	4548	2361	2306	4667	2431	2398	4829	11636	11302	22938
46	Gulmi	Chandrakot Gaunpalika	5	Province No. 5	214	242	456	135	156	291	139	158	297	134	173	307	202	188	390	824	917	1741
46	Gulmi	Chatrakot Gaunpalika	5	Province No. 5	340	383	723	190	179	369	171	211	382	176	160	336	215	178	393	1092	1111	2203
46	Gulmi	Dhurkot Gaunpalika	5	Province No. 5	283	287	570	273	242	515	240	262	502	261	236	497	210	203	413	1267	1230	2497
46	Gulmi	Gulmidurbar Gaunpalika	5	Province No. 5	235	279	514	123	150	273	152	164	316	167	136	303	120	176	296	797	905	1702
46	Gulmi	Isma Gaunpalika	5	Province No. 5	336	351	687	241	285	526	270	211	481	261	233	494	257	238	495	1365	1318	2683
46	Gulmi	Kaligandaki Gaunpalika	5	Province No. 5	181	184	365	132	162	294	141	178	319	163	200	363	149	168	317	766	892	1658
46	Gulmi	Madane Gaunpalika	5	Province No. 5	451	458	909	275	291	566	277	274	551	314	305	619	266	249	515	1583	1577	3160
46	Gulmi	Mailika Gaunpalika	5	Province No. 5	364	373	737	267	290	557	258	281	539	252	260	512	293	293	586	1434	1497	2931
46	Gulmi	Musikot Nagarpalika	5	Province No. 5	472	534	1006	338	323	661	333	319	652	334	275	609	300	316	616	1777	1767	3544
46	Gulmi	Resunga Nagarpalika	5	Province No. 5	317	317	634	207	264	471	262	270	532	242	233	475	221	238	459	1185	1322	2507
46	Gulmi	Ruru Gaunpalika	5	Province No. 5	203	320	523	153	174	327	162	189	351	151	162	313	157	143	300	931	988	1919
46	Gulmi	Satyawatai Gaunpalika	5	Province No. 5	288	293	581	174	157	331	185	167	352	128	198	326	150	179	329	925	994	1919
46	Gulmi Total		5		3725	4021	7746	2508	2673	5181	2590	2684	5274	2583	2571	5154	2540	2569	5109	13946	14518	28464

Primary level total enrollment in all types of community school by district, Flash I_2019-020

Dist_ Code	Dist_ Name	LL_ Name	Province_ Code	Province_ Name	Grade 1			Grade 2			Grade 3			Grade 4			Grade 5			Grade 1-5		
					Girls	Boys	Total	Girls	Boys	Total	Girls	Boys	Total	Girls	Boys	Total	Girls	Boys	Total	Girls	Boys	Total
47	Palpa	Begaskali Gaunpalika	5	Province No. 5	117	110	227	87	107	194	91	81	172	94	98	192	90	113	203	479	509	988
47	Palpa	Mathagadhi Gaunpalika	5	Province No. 5	189	183	372	191	191	382	186	192	378	241	219	460	244	222	466	1051	1007	2058
47	Palpa	Nisdi Gaunpalika	5	Province No. 5	301	278	579	219	265	484	241	256	497	244	288	532	275	299	574	1280	1386	2666
47	Palpa	Purbakhola Gaunpalika	5	Province No. 5	209	214	423	194	176	370	205	173	378	189	216	405	204	207	411	1001	986	1987
47	Palpa	Rainadevi Chhahara Gaunpalika	5	Province No. 5	339	339	678	283	308	591	310	284	594	322	325	647	284	318	602	1538	1574	3112
47	Palpa	Rambha Gaunpalika	5	Province No. 5	142	161	303	117	131	248	129	94	223	159	139	298	158	118	276	705	643	1348
47	Palpa	Rampur Nagarpalika	5	Province No. 5	549	594	1143	286	306	592	324	354	678	360	343	703	322	310	632	1841	1907	3748
47	Palpa	Ridikot Gaunpalika	5	Province No. 5	165	177	342	150	150	300	163	153	316	157	179	336	179	164	343	814	823	1637
47	Palpa	Tansen Nagarpalika	5	Province No. 5	339	341	680	229	256	485	226	234	460	244	240	484	252	245	497	1290	1316	2606
47	Palpa	Tinau Gaunpalika	5	Province No. 5	217	227	444	183	175	358	180	203	383	222	188	410	195	218	413	997	1011	2008
47	Palpa Total		5	Province No. 5	2567	2624	5191	1939	2065	4004	2055	2024	4079	2322	2235	4467	2203	2214	4417	10996	11162	22158
48	Nawalparasi	Bardaghat Nagarpalika	5	Province No. 5	350	300	650	300	306	606	360	330	690	362	285	647	383	319	702	1755	1540	3295
48	Nawalparasi	Palhi Nandan Gaunpalika	5	Province No. 5	436	297	733	388	249	637	343	213	556	320	202	522	388	239	627	1875	1200	3075
48	Nawalparasi	Pratapour Gaunpalika	5	Province No. 5	579	444	1023	399	348	747	395	325	720	377	322	699	388	303	691	2138	1742	3880
48	Nawalparasi	Ramgram Nagarpalika	5	Province No. 5	427	320	747	375	303	678	413	271	684	389	272	661	402	325	727	2006	1491	3497
48	Nawalparasi	Sarawal Gaunpalika	5	Province No. 5	238	188	426	243	176	419	276	187	463	220	179	399	239	178	417	1216	908	2124
48	Nawalparasi	Sunwal Nagarpalika	5	Province No. 5	295	265	560	287	253	540	258	264	522	345	278	623	357	324	681	1542	1384	2926
48	Nawalparasi	Susta Gaunpalika	5	Province No. 5	385	339	724	328	302	630	380	279	659	309	289	598	298	282	580	1700	1491	3191
48	Nawalparasi Total		5	Province No. 5	2710	2153	4863	2320	1937	4257	2425	1869	4294	2322	1827	4149	2455	1970	4425	12232	9756	21988
49	Rupandehi	Buwal Upamahanagerpalika	5	Province No. 5	526	496	1022	620	579	1199	634	570	1204	712	659	1371	795	725	1520	3287	3029	6316
49	Rupandehi	Devdaha Nagarpalika	5	Province No. 5	333	261	594	326	245	571	350	290	640	380	287	667	376	360	736	1765	1443	3208
49	Rupandehi	Gaidahawa Gaunpalika	5	Province No. 5	566	474	1040	556	460	1016	488	411	899	566	417	983	562	422	984	2738	2184	4922
49	Rupandehi	KANCHAN Gaunpalika	5	Province No. 5	265	301	566	291	235	526	299	285	584	317	333	650	343	317	660	1515	1471	2986
49	Rupandehi	Kotahimai Gaunpalika	5	Province No. 5	420	391	811	431	348	779	431	309	740	352	257	609	396	260	656	2030	1565	3595
49	Rupandehi	Lumbini Sanskritik Nagarpalika	5	Province No. 5	1447	1305	2752	1324	1200	2524	1237	1187	2424	1099	1071	2170	1189	992	2181	6296	5755	12051
49	Rupandehi	Marchawari Gaunpalika	5	Province No. 5	512	412	924	473	343	816	444	357	801	438	326	764	415	302	717	2282	1740	4022
49	Rupandehi	Mayadevi Gaunpalika	5	Province No. 5	472	440	912	536	396	932	497	366	863	490	355	845	453	304	757	2448	1861	4309
49	Rupandehi	Omsatiya Gaunpalika	5	Province No. 5	195	105	300	188	127	315	220	149	369	215	130	345	215	118	333	1033	629	1662
49	Rupandehi	Rohini Gaunpalika	5	Province No. 5	443	397	840	443	326	769	445	364	809	393	300	693	454	290	744	2178	1677	3855
49	Rupandehi	Sainama Nagarpalika	5	Province No. 5	265	234	499	249	239	488	310	244	554	338	325	663	364	337	701	1526	1379	2905
49	Rupandehi	Sammatimai Gaunpalika	5	Province No. 5	643	503	1146	550	409	959	498	363	861	493	314	807	403	248	651	2587	1837	4424
49	Rupandehi	Shuddhodhan Gaunpalika	5	Province No. 5	224	199	423	235	208	443	231	187	418	212	176	388	260	198	458	1162	968	2130
49	Rupandehi	Siddharthanagar Nagarpalika	5	Province No. 5	392	454	846	363	464	827	342	282	624	325	271	596	325	280	605	1747	1751	3498
49	Rupandehi	Siyani Gaunpalika	5	Province No. 5	482	414	896	362	301	663	354	282	636	421	329	750	392	340	732	2011	1666	3677
49	Rupandehi	Tilottama Nagarpalika	5	Province No. 5	388	385	773	420	398	818	468	445	913	479	457	936	489	503	992	2244	2188	4432
49	Rupandehi Total		5	Province No. 5	7573	6771	14344	7367	6278	13645	7248	6091	13339	7230	6007	13237	7431	5996	13427	36849	31143	67992

Primary level total enrollment in all types of community school by district, Flash I_2019-020

Dist_ Code	Dist_ Name	LL_ Name	Province_ Code	Province_ Name	Grade 1		Grade 2		Grade 3		Grade 4		Grade 5		Grade 1-5							
					Girls	Boys	Total	Girls	Boys	Total	Girls	Boys	Total	Girls	Boys	Total	Girls	Boys	Total			
50	Kapilbastu	Banganga Nagarpalika	5	Province No. 5	411	331	742	473	394	867	501	460	961	542	528	1070	579	565	1144	2506	2278	4784
50	Kapilbastu	Bhayanagar Gaunpalika	5	Province No. 5	1097	1109	2206	852	825	1677	721	763	1484	711	736	1447	588	563	1151	3969	3996	7965
50	Kapilbastu	Buddhabhumi Nagarpalika	5	Province No. 5	972	917	1889	865	802	1667	900	754	1654	816	794	1610	882	750	1632	4435	4017	8452
50	Kapilbastu	Kapilbastu Nagarpalika	5	Province No. 5	1203	1021	2224	1074	947	2021	1008	828	1836	904	773	1677	803	762	1565	4992	4331	9323
50	Kapilbastu	Krishnanagar Nagarpalika	5	Province No. 5	1686	1435	3121	1313	1187	2500	1049	877	1926	716	699	1415	599	592	1191	5363	4790	10153
50	Kapilbastu	Maharajuni Nagarpalika	5	Province No. 5	1415	1266	2681	1161	966	2127	967	906	1873	835	728	1563	711	607	1318	5089	4473	9562
50	Kapilbastu	Mayadevi Gaunpalika	5	Province No. 5	947	869	1816	785	661	1446	693	544	1237	671	494	1165	529	387	916	3625	2955	6580
50	Kapilbastu	Shivraj Nagarpalika	5	Province No. 5	1306	1245	2551	1199	1108	2307	1126	1126	2252	926	920	1846	961	905	1866	5518	5304	10822
50	Kapilbastu	Suddhodhan Gaunpalika	5	Province No. 5	671	613	1284	765	594	1359	678	564	1242	550	479	1029	521	387	908	3185	2637	5822
50	Kapilbastu	Yashodhara Gaunpalika	5	Province No. 5	833	803	1636	655	573	1228	671	452	1123	442	342	784	435	338	773	3036	2508	5544
50	Kapilbastu Total		5		10541	9609	20150	9142	8057	17199	8314	7274	15588	7113	6493	13606	6608	5856	12464	41718	37289	79007
51	Arghakhanchi	Bhumekasthan Nagarpalika	5	Province No. 5	305	349	654	313	327	640	307	304	611	345	337	682	346	300	646	1616	1617	3233
51	Arghakhanchi	Chhatradev Gaunpalika	5	Province No. 5	202	204	406	166	185	351	152	163	315	191	178	369	193	156	349	904	886	1790
51	Arghakhanchi	Malarani Gaunpalika	5	Province No. 5	285	330	615	261	279	540	273	259	532	273	304	577	275	286	561	1367	1458	2825
51	Arghakhanchi	Panini Gaunpalika	5	Province No. 5	237	263	500	263	261	524	264	261	525	261	263	524	269	227	496	1294	1275	2569
51	Arghakhanchi	Sandhikharka Nagarpalika	5	Province No. 5	359	398	757	395	358	753	317	366	683	310	341	651	358	348	706	1739	1811	3550
51	Arghakhanchi	Shitanga Nagarpalika	5	Province No. 5	628	678	1306	499	532	1031	507	498	1005	471	497	968	460	529	989	2565	2734	5299
51	Arghakhanchi Total		5		2016	2222	4238	1897	1942	3839	1820	1851	3671	1851	1920	3771	1901	1846	3747	9485	9781	19266
52	Pyuthan	Airawati Gaunpalika	5	Province No. 5	313	374	687	325	358	683	313	308	621	322	285	607	317	264	581	1590	1589	3179
52	Pyuthan	Gaumukhi Gaunpalika	5	Province No. 5	623	642	1265	466	433	899	451	419	870	459	457	916	571	448	1019	2570	2399	4969
52	Pyuthan	Jhimruk Gaunpalika	5	Province No. 5	398	388	786	316	308	624	340	297	637	297	283	580	353	318	671	1704	1594	3298
52	Pyuthan	Mallarani Gaunpalika	5	Province No. 5	223	233	456	209	181	390	172	186	358	257	180	437	174	186	360	1035	966	2001
52	Pyuthan	Mandavi Gaunpalika	5	Province No. 5	330	314	644	256	281	537	274	235	509	252	257	509	299	253	552	1411	1340	2751
52	Pyuthan	Naubahini Gaunpalika	5	Province No. 5	742	798	1540	705	617	1322	604	537	1141	617	558	1175	638	537	1175	3306	3047	6353
52	Pyuthan	Pyuthan Nagarpalika	5	Province No. 5	464	455	919	446	456	902	402	434	836	505	461	966	493	481	974	2310	2287	4597
52	Pyuthan	Sarumarani Gaunpalika	5	Province No. 5	343	339	682	382	342	724	335	339	674	365	364	729	439	362	801	1864	1746	3610
52	Pyuthan	Sworgadwary Nagarpalika	5	Province No. 5	539	623	1162	476	455	931	464	423	887	475	452	927	463	406	869	2417	2359	4776
52	Pyuthan Total		5		3975	4166	8141	3581	3431	7012	3355	3178	6533	3549	3297	6846	3747	3255	7002	18207	17327	35534
53	Rolpa	Lungra Gaunpalika	5	Province No. 5	762	775	1537	475	551	1026	479	408	887	471	451	922	472	418	890	2659	2603	5262
53	Rolpa	Madi Gaunpalika	5	Province No. 5	313	370	683	242	261	503	229	254	483	258	253	511	228	240	468	1270	1378	2648
53	Rolpa	Dulkholi Gaunpalika	5	Province No. 5	318	364	682	278	294	572	303	292	595	294	296	590	321	270	591	1514	1516	3030
53	Rolpa	Rolpa Nagarpalika	5	Province No. 5	555	605	1160	449	462	911	458	462	920	490	500	990	417	394	811	2369	2423	4792
53	Rolpa	Runitigadi Gaunpalika	5	Province No. 5	605	535	1140	442	430	872	440	389	829	428	411	839	427	388	815	2342	2153	4495
53	Rolpa	Sukidaha Gaunpalika	5	Province No. 5	593	573	1166	370	352	722	402	368	770	426	333	759	384	342	726	2175	1968	4143
53	Rolpa	Sunchahari Gaunpalika	5	Province No. 5	507	500	1007	331	345	676	335	296	631	294	299	593	273	258	531	1740	1698	3438
53	Rolpa	Suwarabati Gaunpalika	5	Province No. 5	571	602	1173	488	440	928	445	392	837	404	447	851	417	424	841	2325	2305	4630
53	Rolpa	Thawang Gaunpalika	5	Province No. 5	172	152	324	166	137	303	157	122	279	137	118	255	110	133	243	742	662	1404
53	Rolpa	Tribeni Gaunpalika	5	Province No. 5	466	442	908	263	298	561	324	360	684	327	358	685	378	371	749	1758	1829	3587
53	Rolpa Total		5		4862	4918	9780	3504	3570	7074	3572	3343	6915	3529	3466	6995	3427	3238	6665	18894	18535	37429

Primary level total enrollment in all types of community school by district, Flash I_2019-020

Dist_ Code	Dist_Name	LL_Name	Province_Code	Province_Name	Grade 1			Grade 2			Grade 3			Grade 4			Grade 5			Grade 1-5		
					Girls	Boys	Total	Girls	Boys	Total	Girls	Boys	Total	Girls	Boys	Total	Girls	Boys	Total	Girls	Boys	Total
54	Rukum Purba	Bhume Gaunpalika	5	Province No. 5	281	213	494	239	221	460	282	198	480	238	204	442	257	243	500	1297	1079	2376
54	Rukum Purba	Putha Uttarganga Gaunpalika	5	Province No. 5	331	321	652	337	299	636	337	281	618	306	290	596	335	302	637	1646	1493	3139
54	Rukum Purba	Sisre Gaunpalika	5	Province No. 5	361	362	723	281	243	524	273	260	533	274	293	567	271	290	561	1460	1448	2908
54	Rukum Purba Total		5		973	896	1869	857	763	1620	892	739	1631	818	787	1605	863	835	1698	4403	4020	8423
56	Dang	Babai Gaunpalika	5	Province No. 5	277	287	564	245	239	484	242	223	465	229	247	476	243	231	474	1236	1227	2463
56	Dang	Banglachuli Gaunpalika	5	Province No. 5	495	540	1035	445	428	873	438	413	851	413	447	860	383	393	776	2174	2221	4395
56	Dang	Dangsharan Gaunpalika	5	Province No. 5	103	98	201	99	77	176	74	76	150	101	75	176	120	97	217	497	423	920
56	Dang	Gadhawa Gaunpalika	5	Province No. 5	295	320	615	257	296	553	268	308	576	306	318	624	391	335	726	1517	1577	3094
56	Dang	Ghorahi Upamahanagarpalika	5	Province No. 5	996	909	1905	932	913	1845	1069	887	1956	1044	1012	2056	1286	1016	2302	5327	4737	10064
56	Dang	Lamahi Nagarpalika	5	Province No. 5	222	209	431	240	235	475	296	249	545	347	313	660	418	371	789	1523	1377	2900
56	Dang	Rejpur Gaunpalika	5	Province No. 5	351	302	653	325	249	574	280	292	572	364	289	653	368	380	748	1688	1512	3200
56	Dang	Rapti Gaunpalika	5	Province No. 5	318	268	586	288	279	567	332	317	649	318	312	630	391	317	708	1647	1493	3140
56	Dang	Shantinagar Gaunpalika	5	Province No. 5	191	174	365	144	173	317	160	135	295	227	144	371	189	186	375	911	812	1723
56	Dang	Tulsipur Upamahanagarpalika	5	Province No. 5	694	667	1361	629	645	1274	795	679	1474	868	741	1609	946	797	1743	3932	3529	7461
56	Dang Total		5		3942	3774	7716	3604	3534	7138	3954	3579	7533	4217	3898	8115	4735	4123	8858	20452	18908	39360
57	Banka	Bajjanath Gaunpalika	5	Province No. 5	447	419	866	409	397	806	456	375	831	543	444	987	569	513	1082	2424	2148	4572
57	Banka	Duduwa Gaunpalika	5	Province No. 5	978	927	1905	835	764	1599	612	590	1202	420	385	805	341	321	662	3186	2987	6173
57	Banka	Janki Gaunpalika	5	Province No. 5	936	749	1685	668	555	1223	662	436	1098	423	329	752	370	292	662	3059	2361	5420
57	Banka	Khajura Gaunpalika	5	Province No. 5	871	847	1718	677	604	1281	592	587	1179	493	529	1022	516	477	993	3149	3044	6193
57	Banka	Kohalpur Nagarpalika	5	Province No. 5	482	411	893	509	439	948	528	462	990	499	466	965	636	546	1182	2654	2324	4978
57	Banka	Narainapur Gaunpalika	5	Province No. 5	1431	1464	2895	1084	1097	2181	633	685	1318	415	469	884	386	407	793	3949	4122	8071
57	Banka	Nepalganj Upamahanagarpalika	5	Province No. 5	2508	2034	4542	1868	1474	3342	1543	1247	2790	1069	926	1995	954	744	1698	7942	6425	14367
57	Banka	Rapti sonari Gaunpalika	5	Province No. 5	572	617	1189	608	603	1211	680	585	1265	702	633	1335	701	654	1355	3263	3092	6355
57	Banka Total		5		8225	7468	15693	6658	5933	12591	5706	4967	10673	4564	4181	8745	4473	3954	8427	29626	26503	56129
58	Bardiya	Badhaiatal Gaunpalika	5	Province No. 5	575	479	1054	387	427	814	466	414	880	503	450	953	486	425	911	2417	2195	4612
58	Bardiya	Bansgadhi Nagarpalika	5	Province No. 5	504	412	916	409	362	771	465	363	828	517	506	1023	547	530	1077	2442	2173	4615
58	Bardiya	Barbardiya Nagarpalika	5	Province No. 5	586	545	1131	591	570	1161	684	590	1274	632	702	1334	741	759	1500	3234	3166	6400
58	Bardiya	Geruwa Gaunpalika	5	Province No. 5	273	240	513	255	228	483	237	251	488	254	272	526	289	272	561	1308	1263	2571
58	Bardiya	Guluniya Nagarpalika	5	Province No. 5	981	906	1887	825	701	1526	782	680	1462	775	766	1541	675	627	1302	4038	3680	7718
58	Bardiya	Madhuwan Nagarpalika	5	Province No. 5	360	373	733	298	320	618	372	312	684	406	385	791	419	355	774	1855	1745	3600
58	Bardiya	Rajapur Nagarpalika	5	Province No. 5	360	390	750	353	348	701	409	350	759	478	422	900	525	403	928	2125	1913	4038
58	Bardiya	Thakurbaba Nagarpalika	5	Province No. 5	321	305	626	367	296	663	397	341	738	401	342	743	424	393	817	1910	1677	3587
58	Bardiya Total		5		3960	3650	7610	3485	3252	6737	3812	3301	7113	3966	3845	7811	4106	3764	7870	19329	17812	37141

Primary level total enrollment in all types of community school by district, Flash I_2019-020

Dist_ Code	Dist_ Name	LL_ Name	Province_ Code	Province_ Name	Grade 1			Grade 2			Grade 3			Grade 4			Grade 5			Grade 1-5		
					Girls	Boys	Total	Girls	Boys	Total	Girls	Boys	Total	Girls	Boys	Total	Girls	Boys	Total	Girls	Boys	Total
54	Rukum Paschii Aathbiskot Nagarpalika		6	Karnali Province	858	806	1664	754	767	1521	653	587	1240	654	630	1284	641	578	1219	3560	3368	6928
54	Rukum Paschii Banfikot Gaupalika		6	Karnali Province	507	537	1044	362	331	693	367	296	663	377	302	679	305	289	594	1918	1755	3673
54	Rukum Paschii Chaujahari Nagarpalika		6	Karnali Province	545	490	1035	446	402	848	364	331	695	384	349	733	367	317	684	2106	1889	3995
54	Rukum Paschii Musikot Nagarpalika		6	Karnali Province	470	394	864	350	348	698	346	369	715	392	342	734	374	379	753	1932	1832	3764
54	Rukum Paschii Sani Bheri Gaupalika		6	Karnali Province	490	526	1016	438	434	872	478	374	852	436	375	811	406	368	774	2248	2077	4325
54	Rukum Paschii Tribeni Gaupalika		6	Karnali Province	345	376	721	282	310	592	276	284	560	307	302	609	310	329	639	1520	1601	3121
54	Rukum Paschim Total		6		3215	3129	6344	2632	2592	5224	2484	2241	4725	2550	2300	4850	2403	2260	4663	13284	12522	25806
55	Salyan Bagchaur Nagarpalika		6	Karnali Province	695	698	1393	426	449	875	444	405	849	446	424	870	470	454	924	2481	2430	4911
55	Salyan Bangad kupinde Nagarpalika		6	Karnali Province	617	582	1199	449	405	854	403	445	848	452	395	847	456	427	883	2377	2254	4631
55	Salyan Chhatreshwori Gaupalika		6	Karnali Province	280	242	522	238	212	450	238	220	458	226	238	464	242	262	504	1224	1174	2398
55	Salyan Darma Gaupalika		6	Karnali Province	385	386	771	303	302	605	296	237	533	288	302	590	326	293	619	1598	1520	3118
55	Salyan Dhorchaur Gaupalika		6	Karnali Province	219	219	438	167	141	308	179	161	340	195	181	376	209	220	429	969	922	1891
55	Salyan Kalimati Gaupalika		6	Karnali Province	371	331	702	285	313	598	309	301	610	351	306	657	315	311	626	1631	1562	3193
55	Salyan Kapurkot Gaupalika		6	Karnali Province	204	180	384	210	182	392	179	173	352	196	209	405	220	171	391	1009	915	1924
55	Salyan Kumakh Malika Gaupalika		6	Karnali Province	425	395	820	274	269	543	291	251	542	307	255	562	295	293	588	1592	1463	3055
55	Salyan Sharada Nagarpalika		6	Karnali Province	298	323	621	275	251	526	268	267	535	280	273	553	326	321	647	1447	1435	2882
55	Salyan Tribeni Gaupalika		6	Karnali Province	203	190	393	164	203	367	158	150	308	168	181	349	182	215	397	875	939	1814
55	Salyan Total		6		3697	3546	7243	2791	2727	5518	2765	2610	5375	2909	2764	5673	3041	2967	6008	15203	14614	29817
59	Surkhet Barahtal Gaupalika		6	Karnali Province	442	442	884	317	355	672	399	350	749	370	371	741	384	398	782	1912	1916	3828
59	Surkhet Bheriganga Nagarpalika		6	Karnali Province	502	514	1016	493	435	928	575	479	1054	543	525	1068	578	509	1087	2691	2462	5153
59	Surkhet Birendranagar Nagarpalika		6	Karnali Province	691	627	1318	653	612	1265	720	616	1336	708	749	1457	811	762	1573	3583	3366	6949
59	Surkhet Chaukune Gaupalika		6	Karnali Province	617	528	1145	426	393	819	394	406	800	439	372	811	448	335	783	2324	2034	4358
59	Surkhet Chingad Gaupalika		6	Karnali Province	360	367	727	307	279	586	273	230	503	244	280	524	256	249	505	1440	1405	2845
59	Surkhet Gurbhakot Nagarpalika		6	Karnali Province	475	437	912	463	379	842	477	423	900	571	516	1087	473	530	1003	2459	2285	4744
59	Surkhet Lekbesi Nagarpalika		6	Karnali Province	394	371	765	370	339	709	347	325	672	393	403	796	411	385	796	1915	1823	3738
59	Surkhet Panchpuri Nagarpalika		6	Karnali Province	547	555	1102	537	479	1016	491	494	985	511	504	1015	535	433	968	2621	2465	5086
59	Surkhet Simta Gaupalika		6	Karnali Province	494	475	969	379	291	670	299	293	592	350	315	665	346	295	641	1868	1669	3537
59	Surkhet Total		6		4522	4316	8838	3945	3562	7507	3975	3616	7591	4129	4035	8164	4242	3896	8138	20813	19425	40238

Primary level total enrollment in all types of community school by district, Flash I 2019-020

Dist. Code	Dist. Name	LL Name	Province Code	Province Name	Grade 1			Grade 2			Grade 3			Grade 4			Grade 5			Grade 1-5		
					Girls	Boys	Total	Girls	Boys	Total	Girls	Boys	Total	Girls	Boys	Total	Girls	Boys	Total	Girls	Boys	Total
60	Dailekh	Aathabis Nagarpalika	6	Karnali Province	964	942	1906	530	433	963	495	467	962	506	481	987	473	419	892	2968	2742	5710
60	Dailekh	Bhagawatimai Gaunpalika	6	Karnali Province	403	436	839	286	298	584	325	317	642	309	302	611	312	285	597	1635	1638	3273
60	Dailekh	Bhairabi Gaunpalika	6	Karnali Province	616	467	1083	454	377	831	476	364	840	359	363	722	380	336	716	2285	1907	4192
60	Dailekh	Chamunda Bindrasaini Nagarpalika	6	Karnali Province	889	843	1732	671	481	1152	571	502	1073	495	413	908	446	434	880	3072	2673	5745
60	Dailekh	Dullu Nagarpalika	6	Karnali Province	916	793	1709	676	697	1373	647	636	1283	688	561	1249	655	527	1182	3582	3214	6796
60	Dailekh	Dungeshwor Gaunpalika	6	Karnali Province	196	228	424	192	168	360	171	181	352	217	197	414	198	190	388	974	964	1938
60	Dailekh	Gurans Gaunpalika	6	Karnali Province	355	386	741	331	313	644	302	303	605	321	309	630	307	306	613	1616	1617	3233
60	Dailekh	Mahabu Gaunpalika	6	Karnali Province	404	360	764	393	282	675	341	300	641	336	243	579	320	253	573	1794	1438	3232
60	Dailekh	Narayan Nagarpalika	6	Karnali Province	337	305	642	277	280	557	251	244	495	260	279	539	268	248	516	1393	1356	2749
60	Dailekh	Naumule Gaunpalika	6	Karnali Province	322	323	645	338	291	629	289	308	597	340	291	631	304	269	573	1593	1482	3075
60	Dailekh	Thaikandh Gaunpalika	6	Karnali Province	557	556	1113	365	354	719	324	313	637	313	281	594	351	293	644	1910	1797	3707
60	Dailekh Total		6		5959	5639	11598	4513	3974	8487	4192	3935	8127	4144	3720	7864	4014	3560	7574	22822	20828	43650
61	Jajarkot	Barekot Gaunpalika	6	Karnali Province	670	567	1237	485	429	914	447	378	825	408	332	740	373	322	695	2383	2028	4411
61	Jajarkot	Bheni Nagarpalika	6	Karnali Province	683	594	1277	561	459	1020	495	420	915	498	456	954	456	428	887	2896	2357	5053
61	Jajarkot	Chhedagad Nagarpalika	6	Karnali Province	1066	928	1994	840	728	1568	835	690	1525	782	663	1445	734	659	1393	4257	3668	7925
61	Jajarkot	Junichande Gaunpalika	6	Karnali Province	876	851	1727	700	634	1334	744	674	1418	530	442	972	527	458	985	3377	3059	6436
61	Jajarkot	Kuse Gaunpalika	6	Karnali Province	805	750	1555	643	556	1199	609	488	1097	574	434	1008	476	400	876	3107	2628	5735
61	Jajarkot	Shiwalya Gaunpalika	6	Karnali Province	539	443	982	312	266	578	313	235	548	288	264	552	300	242	542	1752	1450	3202
61	Jajarkot	Tribeni Malagad Nagarpalika	6	Karnali Province	990	916	1906	673	557	1230	566	508	1074	486	408	894	477	460	937	3192	2849	6041
61	Jajarkot Total		6		5629	5049	10678	4214	3629	7843	4009	3393	7402	3566	2999	6565	3346	2969	6315	20764	18039	36803
62	Dolpa	Chhatka Tangsong Gaunpalika	6	Karnali Province	51	20	71	26	13	39	21	20	41	10	6	16	6	3	9	114	62	176
62	Dolpa	Dolpo Buddha Gaunpalika	6	Karnali Province	30	36	66	22	13	35	42	18	60	27	13	40	27	13	40	148	93	241
62	Dolpa	Jagadulla Gaunpalika	6	Karnali Province	74	60	134	53	39	92	52	33	85	59	39	98	45	42	87	283	213	496
62	Dolpa	Kaika Gaunpalika	6	Karnali Province	70	91	161	67	50	117	53	23	76	36	22	58	41	24	65	267	210	477
62	Dolpa	Mudkechula Gaunpalika	6	Karnali Province	131	152	283	93	106	199	98	125	223	115	78	193	81	103	184	518	564	1082
62	Dolpa	Shey Phoksundo Gaunpalika	6	Karnali Province	80	76	156	56	46	102	50	47	97	43	44	87	22	33	55	251	246	497
62	Dolpa	Thuli Bheri Gaunpalika	6	Karnali Province	127	139	266	113	120	233	107	87	194	99	69	168	80	95	175	526	510	1036
62	Dolpa	Tripurasundari Nagarpalika	6	Karnali Province	255	213	468	202	182	384	203	184	387	176	179	355	165	164	329	1001	922	1923
62	Dolpa Total		6		818	787	1605	632	569	1201	626	537	1163	565	450	1015	467	477	944	3108	2820	5928
63	Jumla	Chandannath Nagarpalika	6	Karnali Province	290	225	515	227	172	399	235	192	427	206	178	384	199	177	376	1157	944	2101
63	Jumla	Gulhichaur Gaunpalika	6	Karnali Province	371	345	716	176	131	307	129	76	205	122	80	202	137	91	228	935	723	1658
63	Jumla	Hima Gaunpalika	6	Karnali Province	253	231	484	288	249	537	216	237	453	233	178	411	184	204	388	1174	1099	2273
63	Jumla	Kanakasundari Gaunpalika	6	Karnali Province	322	277	599	256	190	446	231	136	367	242	161	403	232	192	424	1283	956	2239
63	Jumla	Patrasi Gaunpalika	6	Karnali Province	607	471	1078	412	243	655	341	253	594	298	184	482	268	176	444	1926	1327	3253
63	Jumla	Sinja Gaunpalika	6	Karnali Province	342	297	639	191	172	363	190	145	335	184	125	309	181	153	334	1088	892	1980
63	Jumla	Tatopani Gaunpalika	6	Karnali Province	458	398	856	341	276	617	290	226	516	293	270	563	234	232	466	1616	1402	3018
63	Jumla	Tila Gaunpalika	6	Karnali Province	435	458	893	307	272	579	275	220	495	244	222	466	310	228	538	1571	1400	2971
63	Jumla Total		6		3078	2702	5780	2198	1705	3903	1907	1485	3392	1822	1398	3220	1745	1453	3198	10750	8743	19493

Primary level total enrollment in all types of community school by district, Flash I_2019-020

Dist_ Code	Dist_ Name	LL_ Name	Province_ Code	Province_ Name	Grade 1			Grade 2			Grade 3			Grade 4			Grade 5			Grade 1-5		
					Girls	Boys	Total	Girls	Boys	Total	Girls	Boys	Total	Girls	Boys	Total	Girls	Boys	Total	Girls	Boys	Total
64	Kailikot	Kailika Gaunpalika	6	Karnali Province	308	330	638	273	218	491	286	252	538	216	240	456	216	216	432	1299	1256	2555
64	Kailikot	Khandachakra Nagarpalika	6	Karnali Province	474	457	931	392	378	770	381	350	731	361	350	711	375	385	760	1983	1920	3903
64	Kailikot	Maharawal Gaunpalika	6	Karnali Province	216	197	413	169	184	353	169	159	328	133	145	278	134	134	268	821	819	1640
64	Kailikot	Narahamath Gaunpalika	6	Karnali Province	699	634	1333	420	432	852	384	393	777	391	377	768	367	325	692	2261	2161	4422
64	Kailikot	Pachalharana Gaunpalika	6	Karnali Province	444	427	871	282	247	529	292	226	518	263	265	528	245	207	452	1526	1372	2898
64	Kailikot	Palata Gaunpalika	6	Karnali Province	655	578	1233	336	343	679	326	296	622	331	336	667	272	280	552	1920	1833	3753
64	Kailikot	Raskot Nagarpalika	6	Karnali Province	476	383	859	383	319	702	342	262	604	272	227	499	304	235	539	1777	1426	3203
64	Kailikot	Sanni Tribeni Gaunpalika	6	Karnali Province	412	416	828	256	238	494	227	264	491	253	234	487	230	220	450	1378	1372	2750
64	Kailikot	Tiaguta Nagarpalika	6	Karnali Province	476	400	876	301	241	542	304	255	559	310	228	538	306	228	534	1697	1352	3049
64	Kailikot Total		6		4160	3822	7982	2812	2600	5412	2711	2457	5168	2530	2402	4932	2449	2230	4679	14662	13511	28173
65	Mugu	Chhayanath Rara Nagarpalika	6	Karnali Province	412	338	750	328	312	640	310	241	551	327	275	602	248	221	469	1625	1387	3012
65	Mugu	Khatyad Gaunpalika	6	Karnali Province	405	355	760	310	264	574	281	237	518	306	225	531	305	248	553	1607	1329	2936
65	Mugu	Mugum Karmarong Gaunpalika	6	Karnali Province	90	102	192	68	87	155	87	53	140	90	44	134	58	34	92	393	320	713
65	Mugu	Soru Gaunpalika	6	Karnali Province	392	380	772	401	337	738	356	309	665	282	247	529	251	184	435	1682	1457	3139
65	Mugu Total		6		1299	1175	2474	1107	1000	2107	1034	840	1874	1005	791	1796	862	687	1549	5307	4493	9800
66	Humla	Adanchuli Gaunpalika	6	Karnali Province	365	258	623	194	189	383	165	137	302	150	119	269	143	117	260	1017	820	1837
66	Humla	Chankheili Gaunpalika	6	Karnali Province	164	145	309	107	104	211	101	91	192	87	85	172	61	56	117	520	481	1001
66	Humla	Kharpunath Gaunpalika	6	Karnali Province	178	180	358	172	128	300	158	127	285	138	101	239	124	109	233	770	645	1415
66	Humla	Namkha Gaunpalika	6	Karnali Province	140	148	288	93	61	154	121	102	223	104	95	199	78	65	143	536	471	1007
66	Humla	Sarkegad Gaunpalika	6	Karnali Province	301	321	622	246	195	441	192	143	335	193	154	347	148	149	297	1080	962	2042
66	Humla	Simkot Gaunpalika	6	Karnali Province	201	233	434	157	154	311	145	126	271	138	109	247	159	139	298	800	761	1561
66	Humla	Tanjakot Gaunpalika	6	Karnali Province	226	149	375	187	136	323	130	115	245	122	113	235	102	67	169	767	580	1347
66	Humla Total		6		1575	1434	3009	1156	967	2123	1012	841	1853	932	776	1708	815	702	1517	5490	4720	10210
67	Bajura	Badimalika Nagarpalika	7	Far Western	293	224	517	219	178	397	224	199	423	195	211	406	226	237	463	1157	1049	2206
67	Bajura	Budhiganga Nagarpalika	7	Far Western	468	353	821	365	298	663	342	275	617	408	325	733	423	312	735	2006	1563	3569
67	Bajura	Budhinanda Nagarpalika	7	Far Western	422	391	813	344	271	615	307	272	579	292	306	598	290	270	560	1655	1510	3165
67	Bajura	Gaumal Gaunpalika	7	Far Western	254	170	424	184	127	311	142	115	257	150	115	265	133	112	245	863	639	1502
67	Bajura	Himali Gaunpalika	7	Far Western	296	197	493	168	140	308	154	137	291	137	109	246	132	98	230	887	681	1568
67	Bajura	Jagamath Gaunpalika	7	Far Western	297	201	498	173	111	284	165	151	316	133	126	259	173	126	299	941	715	1656
67	Bajura	Khaptad Chhededaha Gaunpalika	7	Far Western	467	494	961	384	364	748	322	298	620	314	305	619	336	267	603	1823	1728	3551
67	Bajura	Swami Kartik Gaunpalika	7	Far Western	412	366	778	268	208	476	258	198	456	247	172	419	233	166	399	1418	1110	2528
67	Bajura	Tribeni Nagarpalika	7	Far Western	489	418	907	397	301	698	377	292	669	380	294	674	359	260	619	2002	1565	3567
67	Bajura Total		7		3398	2814	6212	2502	1998	4500	2291	1937	4228	2256	1963	4219	2305	1848	12752	10560	23312	

Primary level total enrollment in all types of community school by district, Flash I, 2019-020

Dist_ Code	Dist_Name	LL_Name	Province_Code	Province_Name	Grade 1			Grade 2			Grade 3			Grade 4			Grade 5			Grade 1-5		
					Girls	Boys	Total	Girls	Boys	Total	Girls	Boys	Total	Girls	Boys	Total	Girls	Boys	Total	Girls	Boys	Total
68	Bajhang	Bitradchir Gaunpalika	7	Far Western	485	458	943	380	302	682	400	274	674	331	238	569	284	258	542	1880	1530	3410
68	Bajhang	Bungla Nagarpalika	7	Far Western	1402	1296	2698	697	547	1244	713	491	1204	615	489	1104	592	501	1093	4019	3324	7343
68	Bajhang	Chabispathivera Gaunpalika	7	Far Western	536	421	957	336	225	561	300	215	515	290	206	496	272	221	493	1734	1288	3022
68	Bajhang	Durgathali Gaunpalika	7	Far Western	355	308	663	258	161	419	214	141	355	219	141	360	221	148	369	1267	899	2166
68	Bajhang	JayaPrithivi Nagarpalika	7	Far Western	551	441	992	380	278	658	324	260	584	307	239	546	322	276	598	1884	1494	3378
68	Bajhang	Saipal Gaunpalika	7	Far Western	46	38	84	24	31	55	27	16	43	31	23	54	24	22	46	152	130	282
68	Bajhang	Kedareseu Gaunpalika	7	Far Western	812	679	1491	452	348	800	464	375	839	364	337	701	398	340	738	2490	2079	4569
68	Bajhang	Khapladchanna Gaunpalika	7	Far Western	400	311	711	343	228	571	341	296	637	283	208	491	249	210	459	1616	1253	2869
68	Bajhang	Masta Gaunpalika	7	Far Western	510	454	964	297	269	566	285	236	521	255	186	441	234	180	414	1581	1325	2906
68	Bajhang	Surma Gaunpalika	7	Far Western	396	336	732	192	184	376	211	142	353	171	161	332	164	151	315	1134	974	2108
68	Bajhang	Talkot Gaunpalika	7	Far Western	376	283	659	248	169	417	216	156	372	180	150	330	195	177	372	1215	935	2150
68	Bajhang	Thalara Gaunpalika	7	Far Western	427	408	835	306	246	552	274	224	498	263	261	524	254	211	465	1524	1350	2874
68	Bajhang Total		7		6296	5433	11729	3913	2988	6901	3769	2826	6595	3309	2639	5948	3209	2695	5904	20496	16581	37077
69	Achham	Bannigadi Jayagadh Gaunpalika	7	Far Western	244	213	457	198	167	365	229	157	386	251	137	388	237	151	388	1159	825	1984
69	Achham	Chaurpati Gaunpalika	7	Far Western	798	594	1392	392	405	797	455	356	811	425	385	810	422	331	753	2492	2071	4563
69	Achham	Dhakari Gaunpalika	7	Far Western	1382	1141	2523	644	487	1131	508	440	948	411	388	799	352	333	685	3297	2789	6086
69	Achham	Kamalbazar Nagarpalika	7	Far Western	789	674	1463	526	431	957	472	436	908	490	349	839	433	330	763	2710	2220	4930
69	Achham	Mangelsen Nagarpalika	7	Far Western	755	648	1403	543	443	986	520	398	918	480	356	836	440	350	790	2712	2368	5080
69	Achham	Mellekh Gaunpalika	7	Far Western	798	739	1537	527	451	978	515	388	903	431	411	842	461	379	820	3486	3072	6558
69	Achham	Panchadewal Binayak Nagarpalika	7	Far Western	1318	1178	2496	584	489	1073	526	477	1003	548	467	1015	510	461	971	2870	2557	5427
69	Achham	Ramaroshan Gaunpalika	7	Far Western	860	815	1675	622	551	1173	472	403	875	493	404	897	423	384	807	2402	1921	4323
69	Achham	Sanphebagar Nagarpalika	7	Far Western	619	541	1160	498	397	895	467	315	782	423	340	763	395	328	723	3465	2901	6366
69	Achham	Turmakhad Gaunpalika	7	Far Western	1143	959	2102	658	569	1227	640	524	1164	500	455	955	524	394	918	27331	22919	50250
69	Achham Total		7		8706	7502	16208	5192	4390	9582	4804	3894	8698	4452	3692	8144	4177	3441	7618	27331	22919	50250
70	Doti	Adharsha Gaunpalika	7	Far Western	887	731	1618	569	500	1069	459	362	821	469	373	842	481	336	817	2865	2302	5167
70	Doti	Badikedar Gaunpalika	7	Far Western	572	475	1047	323	277	600	258	251	509	256	214	470	230	202	432	1639	1419	3058
70	Doti	Bogtan Gaunpalika	7	Far Western	626	578	1204	355	283	638	290	240	530	238	231	469	234	229	463	1743	1561	3304
70	Doti	Dipayal Silgadi Nagarpalika	7	Far Western	697	538	1235	509	324	833	485	319	804	415	345	760	412	320	732	2518	1846	4364
70	Doti	Jorajal Gaunpalika	7	Far Western	304	308	612	283	279	562	300	240	540	275	273	548	305	268	573	1467	1368	2835
70	Doti	K J Singh Gaunpalika	7	Far Western	332	273	605	334	239	573	296	216	512	347	229	576	357	258	615	1666	1215	2881
70	Doti	Purbichauki Gaunpalika	7	Far Western	781	677	1458	577	511	1088	487	415	902	445	330	775	404	302	706	2694	2235	4929
70	Doti	Seyal Gaunpalika	7	Far Western	670	596	1266	472	401	873	403	353	756	387	297	684	310	243	553	2242	1890	4132
70	Doti	Shikhar Nagarpalika	7	Far Western	701	551	1252	419	317	736	427	303	730	453	304	757	404	330	734	2404	1805	4209
70	Doti Total		7		5570	4727	10297	3841	3131	6972	3405	2699	6104	3285	2596	5881	3137	2488	5625	19238	15641	34879

Primary level total enrollment in all types of community school by district, Flash I, 2019-020

Dist_ Code	Dist_Name	LL_Name	Province_Code	Province_Name	Grade 1			Grade 2			Grade 3			Grade 4			Grade 5			Grade 1-5		
					Girls	Boys	Total	Girls	Boys	Total	Girls	Boys	Total	Girls	Boys	Total	Girls	Boys	Total	Girls	Boys	Total
71	Kailali	Bardagony Gaunpalika	7	Far Western	303	195	498	292	219	511	283	236	519	336	281	617	359	248	607	1573	1179	2752
71	Kailali	Bhajani Nagarpalika	7	Far Western	514	428	942	461	362	823	456	371	827	485	401	886	479	347	826	2395	1909	4304
71	Kailali	Chure Gaunpalika	7	Far Western	532	552	1084	355	311	666	339	355	694	340	362	702	314	342	656	1880	1922	3802
71	Kailali	Dhangadhi Upamahanagarpalika	7	Far Western	907	748	1655	837	751	1588	938	787	1725	1119	915	2034	1150	1006	2156	4951	4207	9158
71	Kailali	Gauganga Nagarpalika	7	Far Western	618	472	1090	575	496	1071	577	472	1049	694	501	1195	728	636	1364	3192	2577	5769
71	Kailali	Ghodghodi Nagarpalika	7	Far Western	778	644	1422	758	604	1362	752	588	1340	958	657	1615	1068	860	1928	4314	3353	7667
71	Kailali	Godawari Nagarpalika	7	Far Western	770	660	1430	766	574	1340	752	596	1348	852	685	1537	981	705	1686	4121	3220	7341
71	Kailali	Janaki Gaunpalika	7	Far Western	324	285	609	302	225	527	386	261	647	399	250	649	434	307	741	1845	1328	3173
71	Kailali	Joshiapur Gaunpalika	7	Far Western	217	170	387	218	151	369	241	203	444	267	196	463	322	219	541	1265	939	2204
71	Kailali	Kailari Gaunpalika	7	Far Western	260	219	479	258	255	513	283	239	522	323	277	600	384	323	707	1508	1313	2821
71	Kailali	Lamki-Chuna Nagarpalika	7	Far Western	621	537	1158	660	505	1165	671	477	1148	773	552	1325	800	580	1380	3525	2651	6176
71	Kailali	Mohanyal Gaunpalika	7	Far Western	568	531	1099	479	419	898	406	391	797	390	352	742	397	299	696	2240	1992	4232
71	Kailali	Tikapur Nagarpalika	7	Far Western	419	313	732	420	350	770	486	375	861	586	420	1006	604	429	1033	2515	1887	4402
71	Kailali Total		7		6831	5754	12585	6381	5222	11603	6570	5351	11921	7522	5849	13371	8020	6301	14321	35324	28477	63801
72	Kanchanpur	Bedkot Nagarpalika	7	Far Western	301	229	530	301	251	552	382	305	687	432	313	745	449	354	803	1865	1452	3317
72	Kanchanpur	Belaura Nagarpalika	7	Far Western	226	179	405	201	158	359	258	203	461	299	256	555	348	309	657	1332	1105	2437
72	Kanchanpur	Beldandi Gaunpalika	7	Far Western	116	105	221	132	108	240	187	127	314	191	166	357	220	175	395	846	681	1527
72	Kanchanpur	Bhimdatta Nagarpalika	7	Far Western	532	410	942	504	416	920	531	421	952	663	566	1229	644	498	1142	2874	2311	5185
72	Kanchanpur	Krishnapur Nagarpalika	7	Far Western	384	287	671	417	283	700	464	308	772	472	333	805	576	390	966	2313	1601	3914
72	Kanchanpur	Lajihandi Gaunpalika	7	Far Western	161	187	348	218	154	372	223	182	405	245	227	472	310	211	521	1157	961	2118
72	Kanchanpur	Mahakali Nagarpalika	7	Far Western	302	233	535	306	231	537	322	250	572	358	296	654	390	310	700	1678	1320	2998
72	Kanchanpur	Punarbans Nagarpalika	7	Far Western	418	326	744	371	270	641	427	332	759	505	358	863	556	401	957	2277	1687	3964
72	Kanchanpur	Suklaphanta Nagarpalika	7	Far Western	299	246	545	349	240	589	355	254	609	385	304	689	427	364	791	1815	1408	3223
72	Kanchanpur Total		7		2739	2202	4941	2799	2111	4910	3149	2382	5531	3550	2819	6369	3920	3012	6932	16157	12526	28683
73	Dadeldhura	Ajaymen Gaunpalika	7	Far Western	190	180	370	185	173	358	199	181	380	256	187	443	226	194	420	1056	915	1971
73	Dadeldhura	Alital Gaunpalika	7	Far Western	293	267	560	235	203	438	246	199	445	245	224	469	265	189	454	1284	1082	2366
73	Dadeldhura	Amargadhi Nagarpalika	7	Far Western	185	140	325	169	97	266	175	119	294	176	137	313	193	138	331	898	631	1529
73	Dadeldhura	Bhageshwar Gaunpalika	7	Far Western	224	242	466	190	162	352	196	157	353	186	178	364	198	197	395	994	936	1930
73	Dadeldhura	Ganayapdhura Gaunpalika	7	Far Western	168	182	350	179	164	343	157	183	340	179	173	352	153	145	298	836	847	1683
73	Dadeldhura	Nawadurga Gaunpalika	7	Far Western	273	244	517	237	186	423	223	200	423	260	219	479	238	210	448	1231	1059	2290
73	Dadeldhura	Parashuram Nagarpalika	7	Far Western	554	504	1058	491	452	943	483	412	895	505	414	919	510	451	961	2543	2233	4776
73	Dadeldhura Total		7		1887	1759	3646	1686	1437	3123	1679	1451	3130	1807	1532	3339	1783	1524	3307	8842	7703	16545

Primary level total enrollment in all types of community school by district, Flash I_2019-020

Dist_ Code	Dist_ Name	LL_ Name	Province_ Code	Province_ Name	Grade 1			Grade 2			Grade 3			Grade 4			Grade 5			Grade 1-5		
					Girls	Boys	Total	Girls	Boys	Total	Girls	Boys	Total	Girls	Boys	Total	Girls	Boys	Total	Girls	Boys	Total
74	Baitadi	Dasharathchanda Nagarpalika	7	Far Western	295	240	535	317	219	536	282	242	524	279	248	527	293	251	544	1466	1200	2666
74	Baitadi	Dilasaini Gaunpalika	7	Far Western	584	518	1102	408	374	782	348	328	676	365	276	641	327	304	631	2032	1800	3832
74	Baitadi	Dogadakedar Gaunpalika	7	Far Western	581	549	1130	367	338	705	372	355	727	311	321	632	331	308	639	1962	1871	3833
74	Baitadi	Melauli Nagarpalika	7	Far Western	426	383	809	290	314	604	307	301	608	368	299	667	371	328	699	1762	1625	3387
74	Baitadi	Pancheshwar Gaunpalika	7	Far Western	499	465	964	271	301	572	274	242	516	270	218	488	255	221	476	1569	1447	3016
74	Baitadi	Patan Nagarpalika	7	Far Western	465	442	907	399	315	714	400	305	705	370	346	716	388	371	759	2022	1779	3801
74	Baitadi	Purchaudi Nagarpalika	7	Far Western	1584	1304	2888	684	669	1353	647	588	1235	659	587	1246	668	614	1282	4242	3762	8004
74	Baitadi	Shivanath Gaunpalika	7	Far Western	543	446	989	347	318	665	314	261	575	341	255	596	277	284	561	1822	1564	3386
74	Baitadi	Sigas Gaunpalika	7	Far Western	866	826	1692	390	378	768	411	335	746	381	344	725	371	323	694	2419	2206	4625
74	Baitadi	Sumaya Gaunpalika	7	Far Western	423	438	861	261	197	458	252	235	487	279	210	489	265	229	494	1480	1309	2789
74	Baitadi Total		7		6266	5611	11877	3734	3423	7157	3607	3192	6799	3623	3104	6727	3546	3233	6779	20776	18563	39339
75	Darchula	Aphimal Gaunpalika	7	Far Western	153	131	284	54	77	131	85	60	145	92	59	151	94	88	182	478	415	893
75	Darchula	Byas Gaunpalika	7	Far Western	156	126	282	116	95	211	145	82	227	111	102	213	121	85	206	649	490	1139
75	Darchula	Dunhu Gaunpalika	7	Far Western	151	119	270	92	85	177	112	87	199	102	92	194	112	96	208	569	479	1048
75	Darchula	Lekam Gaunpalika	7	Far Western	311	301	612	166	173	339	178	182	360	140	187	327	187	164	351	982	1007	1989
75	Darchula	Mahakali Nagarpalika	7	Far Western	194	225	419	220	172	392	178	179	357	205	187	392	235	216	451	1032	979	2011
75	Darchula	Malikarjun Gaunpalika	7	Far Western	268	246	514	174	132	306	166	143	309	167	151	318	177	166	343	952	838	1790
75	Darchula	Marma Gaunpalika	7	Far Western	488	426	914	261	241	502	247	252	499	271	218	489	246	227	473	1513	1364	2877
75	Darchula	Nauged Gaunpalika	7	Far Western	491	472	963	311	233	544	283	266	549	278	271	549	311	254	565	1674	1496	3170
75	Darchula	Shailvashikhar Nagarpalika	7	Far Western	573	530	1103	288	323	611	333	304	637	302	246	548	306	290	596	1802	1693	3495
75	Darchula Total		7		2785	2576	5361	1682	1531	3213	1727	1555	3282	1668	1513	3181	1789	1586	3375	9651	8761	18412
Granc Grand Total					309542	287451	596993	260207	233928	494135	252912	221091	474003	248092	216290	464382	245678	213195	458873	1316431	1171955	2488386

Total number of enrollment at lower secondary level by district, Flash I_2019-020

Dist_Co de	Dist_Name	LL_Name	Province_C ode	Grade 6			Grade 7			Grade 8			Grade 6-8		
				Girls	Boys	Total	Girls	Boys	Total	Girls	Boys	Total	Girls	Boys	Total
1	Taplejung	Aathrai Tribeni Gaunpalika	1	153	154	307	168	167	335	219	164	383	540	485	1025
1	Taplejung	Maiwakhola Gaunpalika	1	131	131	262	157	152	309	140	141	281	428	424	852
1	Taplejung	Meringden Gaunpalika	1	174	161	335	168	152	320	192	148	340	534	461	995
1	Taplejung	Mikwakhola Gaunpalika	1	83	59	142	84	77	161	95	79	174	262	215	477
1	Taplejung	Yangwarak Gaunpalika	1	114	125	239	152	138	290	159	131	290	425	394	819
1	Taplejung	Phaktanglung Gaunpalika	1	147	114	261	133	132	265	155	127	282	435	373	808
1	Taplejung	Phungling Nagarpalika	1	341	306	647	359	353	712	386	313	699	1086	972	2058
1	Taplejung	Sidingba Gaunpalika	1	167	149	316	172	155	327	162	156	318	501	460	961
1	Taplejung	Sirijangha Gaunpalika	1	202	219	421	216	175	391	241	221	462	659	615	1274
1	Taplejung Total		1	1512	1418	2930	1609	1501	3110	1749	1480	3229	4870	4399	9269
2	Panchthar	Falelung Gaunpalika	1	194	186	380	253	214	467	257	260	517	704	660	1364
2	Panchthar	Falgunanda Gaunpalika	1	233	241	474	289	262	551	325	305	630	847	808	1655
2	Panchthar	Hilihang Gaunpalika	1	227	176	403	227	213	440	248	223	471	702	612	1314
2	Panchthar	Kummayak Gaunpalika	1	135	137	272	135	152	287	185	153	338	455	442	897
2	Panchthar	Miklajung Gaunpalika	1	228	238	466	247	244	491	298	266	564	773	748	1521
2	Panchthar	Phidim Nagarpalika	1	501	536	1037	542	503	1045	582	538	1120	1625	1577	3202
2	Panchthar	Tumbewa Gaunpalika	1	127	116	243	125	147	272	144	138	282	396	401	797
2	Panchthar	Yangwarak Gaunpalika	1	221	204	425	199	183	382	227	232	459	647	619	1266
2	Panchthar Total		1	1866	1834	3700	2017	1918	3935	2266	2115	4381	6149	5867	12016
3	Ilam	Chulachuli Gaunpalika	1	172	174	346	196	162	358	245	205	450	613	541	1154
3	Ilam	Deumai Nagarpalika	1	239	256	495	270	287	557	490	439	929	999	982	1981
3	Ilam	Ilam Nagarpalika	1	510	603	1113	543	644	1187	605	705	1310	1658	1952	3610
3	Ilam	Mai Nagarpalika	1	295	339	634	287	273	560	358	318	676	940	930	1870
3	Ilam	Maijogmai Gaunpalika	1	146	139	285	148	161	309	200	181	381	494	481	975
3	Ilam	Mangsebung Gaunpalika	1	186	166	352	189	179	368	199	228	427	574	573	1147
3	Ilam	Fakphokthum Gaunpalika	1	209	192	401	220	204	424	245	195	440	674	591	1265
3	Ilam	Rong Gaunpalika	1	116	105	221	129	103	232	170	107	277	415	315	730
3	Ilam	Sandakpur Gaunpalika	1	127	145	272	126	125	251	162	141	303	415	411	826
3	Ilam	Suryodaya Nagarpalika	1	396	425	821	456	469	925	518	517	1035	1370	1411	2781
3	Ilam Total		1	2396	2544	4940	2564	2607	5171	3192	3036	6228	8152	8187	16339
4	Jhapa	Arjundhara Nagarpalika	1	602	664	1266	631	574	1205	680	627	1307	1913	1865	3778
4	Jhapa	Barhadashi Gaunpalika	1	300	304	604	344	347	691	393	337	730	1037	988	2025
4	Jhapa	Bhadrapur Nagarpalika	1	584	652	1236	595	664	1259	599	668	1267	1778	1984	3762
4	Jhapa	Birtamod Nagarpalika	1	1188	1347	2535	1297	1328	2625	1305	1301	2606	3790	3976	7766
4	Jhapa	Buddhashanti Gaunpalika	1	519	483	1002	567	539	1106	556	521	1077	1642	1543	3185
4	Jhapa	Damak Nagarpalika	1	903	988	1891	951	885	1836	922	914	1836	2776	2787	5563
4	Jhapa	Gauradhaha Nagarpalika	1	564	571	1135	551	589	1140	574	627	1201	1689	1787	3476
4	Jhapa	Gauriganj Gaunpalika	1	294	330	624	373	348	721	395	425	820	1062	1103	2165
4	Jhapa	Haldibari Gaunpalika	1	324	330	654	335	341	676	339	324	663	998	995	1993
4	Jhapa	Jhapa Gaunpalika	1	374	415	789	294	340	634	341	381	722	1009	1136	2145
4	Jhapa	Kachankawal Gaunpalika	1	374	365	739	361	333	694	342	357	699	1077	1055	2132
4	Jhapa	Kamal Gaunpalika	1	415	453	868	475	446	921	424	443	867	1314	1342	2656
4	Jhapa	Kankai Nagarpalika	1	449	514	963	515	450	965	458	400	858	1422	1364	2786
4	Jhapa	Mechinagar Nagarpalika	1	1239	1235	2474	1192	1234	2426	1351	1216	2567	3782	3685	7467
4	Jhapa	Shivasatani Nagarpalika	1	725	725	1450	738	671	1409	803	755	1558	2266	2151	4417
4	Jhapa Total		1	8854	9376	18230	9219	9089	18308	9482	9296	18778	27555	27761	55316

Total number of enrollment at lower secondary level by district, Flash I 2019-020

Dist_Co de	Dist_Name	LL_Name	Province_C ode	Grade 6			Grade 7			Grade 8			Grade 6-8		
				Girls	Boys	Total	Girls	Boys	Total	Girls	Boys	Total	Girls	Boys	Total
5	Morang	Belbari Nagarpalika	1	754	761	1515	819	778	1597	813	753	1566	2386	2292	4678
5	Morang	Biratnagar Mahanagarpalika	1	2053	2244	4297	1892	2311	4203	2104	2570	4674	6049	7125	13174
5	Morang	Budhiganga Gaunpalika	1	276	251	527	303	308	611	280	271	551	859	830	1689
5	Morang	Dhanpalthan Gaunpalika	1	545	461	1006	449	448	897	463	423	886	1457	1332	2789
5	Morang	Gramthan Gaunpalika	1	315	287	602	292	242	534	289	311	600	896	840	1736
5	Morang	Jahada Gaunpalika	1	331	289	620	307	253	560	298	267	565	936	809	1745
5	Morang	Kanepokhari Gaunpalika	1	299	332	631	374	364	738	385	397	782	1058	1093	2151
5	Morang	Katahari Gaunpalika	1	291	310	601	282	287	569	262	232	494	835	829	1664
5	Morang	Kerabari Gaunpalika	1	386	365	751	349	323	672	359	317	676	1094	1005	2099
5	Morang	Letang Nagarpalika	1	360	423	783	372	380	752	442	394	836	1174	1197	2371
5	Morang	Miklajung Gaunpalika	1	313	342	655	382	357	739	358	431	789	1053	1130	2183
5	Morang	Patahrishanishchare Nagarpalika	1	704	746	1450	715	724	1439	741	705	1446	2160	2175	4335
5	Morang	Rangeli Nagarpalika	1	560	577	1137	572	511	1083	564	508	1072	1696	1596	3292
5	Morang	Ratuwamai Nagarpalika	1	584	515	1099	537	500	1037	545	570	1115	1666	1585	3251
5	Morang	Sundarharaicha Nagarpalika	1	1093	1025	2118	1095	1034	2129	1114	1069	2183	3302	3128	6430
5	Morang	Sunwarshi Nagarpalika	1	375	321	696	348	293	641	416	310	726	1139	924	2063
5	Morang	Uralabari Nagarpalika	1	746	766	1512	704	692	1396	743	706	1449	2193	2164	4357
5	Morang Total		1	9985	10015	20000	9792	9805	19597	10176	10234	20410	29953	30054	60007
6	Sunsari	Barahshetra Nagarpalika	1	962	965	1927	982	961	1943	952	986	1938	2896	2912	5808
6	Sunsari	Barju Gaunpalika	1	250	214	464	273	198	471	237	234	471	760	646	1406
6	Sunsari	Bhokraha Narsing Gaunpalika	1	338	244	582	282	202	484	262	225	487	882	671	1553
6	Sunsari	Dewanganj Gaunpalika	1	308	222	530	304	226	530	268	273	541	880	721	1601
6	Sunsari	Dharan Upamahanagarpalika	1	1557	1831	3388	1635	1751	3386	1766	1842	3608	4958	5424	10382
6	Sunsari	Duhabi Nagarpalika	1	628	585	1213	431	479	910	441	434	875	1500	1498	2998
6	Sunsari	Gadhi Gaunpalika	1	246	249	495	290	231	521	273	254	527	809	734	1543
6	Sunsari	Harinagar Gaunpalika	1	444	491	935	412	408	820	384	490	874	1240	1389	2629
6	Sunsari	Inaruwa Nagarpalika	1	625	800	1425	641	777	1418	655	798	1453	1921	2375	4296
6	Sunsari	Itahari Sub-metropolitan City	1	1885	2148	4033	1884	2035	3919	1890	1949	3839	5659	6132	11791
6	Sunsari	Koshi Gaunpalika	1	351	330	681	275	281	556	308	278	586	934	889	1823
6	Sunsari	Ramdhuni Nagarpalika	1	485	515	1000	502	527	1029	528	515	1043	1515	1557	3072
6	Sunsari Total		1	8079	8594	16673	7911	8076	15987	7964	8278	16242	23954	24948	48902
7	Dhankuta	Chaubise Gaunpalika	1	229	188	417	217	196	413	250	271	521	696	655	1351
7	Dhankuta	Chhathar Gaunpalika	1	164	182	346	184	194	378	175	159	334	523	535	1058
7	Dhankuta	Dhankuta Nagarpalika	1	355	419	774	469	456	925	409	432	841	1233	1307	2540
7	Dhankuta	Mahalaxmi Nagarpalika	1	210	235	445	218	243	461	265	269	534	693	747	1440
7	Dhankuta	Pakhribas Nagarpalika	1	198	218	416	188	219	407	212	201	413	598	638	1236
7	Dhankuta	Sangurigadhi Gaunpalika	1	186	185	371	198	175	373	202	193	395	586	553	1139
7	Dhankuta	Shahidbhumi Gaunpalika	1	185	186	371	236	210	446	226	203	429	647	599	1246
7	Dhankuta Total		1	1527	1613	3140	1710	1693	3403	1739	1728	3467	4976	5034	10010
8	Terhathum	Aathrai Gaunpalika	1	197	208	405	210	190	400	226	214	440	633	612	1245
8	Terhathum	Chhathar Gaunpalika	1	152	156	308	149	135	284	156	156	312	457	447	904
8	Terhathum	Laligurans Nagarpalika	1	193	162	355	181	178	359	166	178	344	540	518	1058
8	Terhathum	Menchhayayem Gaunpalika	1	80	80	160	62	50	112	67	63	130	209	193	402
8	Terhathum	Myanglung Nagarpalika	1	181	188	369	187	216	403	228	219	447	596	623	1219
8	Terhathum	Phedap Gaunpalika	1	161	140	301	146	165	311	165	169	334	472	474	946
8	Terhathum Total		1	964	934	1898	935	934	1869	1008	999	2007	2907	2867	5774
9	Sankhuwasabha	Bhotkhola Gaunpalika	1	104	83	187	87	55	142	77	78	155	268	216	484
9	Sankhuwasabha	Chainpur Nagarpalika	1	355	334	689	335	349	684	340	321	661	1030	1004	2034
9	Sankhuwasabha	Chichila Gaunpalika	1	71	81	152	91	92	183	107	98	205	269	271	540
9	Sankhuwasabha	Dharmadevi Nagarpalika	1	184	200	384	188	211	399	252	198	450	624	609	1233
9	Sankhuwasabha	Khandbari Nagarpalika	1	510	539	1049	518	475	993	457	453	910	1485	1467	2952
9	Sankhuwasabha	Madi Nagarpalika	1	169	191	360	168	174	342	186	162	348	523	527	1050
9	Sankhuwasabha	Makalu Gaunpalika	1	152	168	320	178	150	328	172	155	327	502	473	975
9	Sankhuwasabha	Panchakhapan Nagarpalika	1	199	218	417	228	212	440	233	206	439	660	636	1296
9	Sankhuwasabha	Sabhapokhari Gaunpalika	1	130	140	270	125	116	241	128	133	261	383	389	772
9	Sankhuwasabha	Silichong Gaunpalika	1	111	91	202	118	123	241	123	163	286	352	377	729
9	Sankhuwasabha Total		1	1985	2045	4030	2036	1957	3993	2075	1967	4042	6096	5969	12065

Total number of enrollment at lower secondary level by district, Flash I 2019-020

Dist_Co de	Dist_Name	LL_Name	Province_C ode	Grade 6			Grade 7			Grade 8			Grade 6-8		
				Girls	Boys	Total	Girls	Boys	Total	Girls	Boys	Total	Girls	Boys	Total
10	Bhojpur	Aamchowk Gaunpalika	1	194	235	429	232	187	419	218	199	417	644	621	1265
10	Bhojpur	Arun Gaunpalika	1	197	159	356	179	168	347	178	177	355	554	504	1058
10	Bhojpur	Bhojpur Nagarpalika	1	300	319	619	259	286	545	269	308	577	828	913	1741
10	Bhojpur	Hatuwagadhi Gaunpalika	1	169	170	339	192	180	372	198	195	393	559	545	1104
10	Bhojpur	Pauwadungma Gaunpalika	1	171	151	322	177	117	294	145	145	290	493	413	906
10	Bhojpur	Ramprasad Rai Gaunpalika	1	201	196	397	181	198	379	207	180	387	589	574	1163
10	Bhojpur	Salpasilichho Gaunpalika	1	169	172	341	177	181	358	169	172	341	515	525	1040
10	Bhojpur	Shadananda Nagarpalika	1	347	351	698	340	310	650	330	360	690	1017	1021	2038
10	Bhojpur	Tyamkemauiyung Gaunpalika	1	159	171	330	180	175	355	171	167	338	510	513	1023
10	Bhojpur Total		1	1907	1924	3831	1917	1802	3719	1885	1903	3788	5709	5629	11338
11	Solukhumbu	Dudhkaushika Gaunpalika	1	178	183	361	184	180	364	201	211	412	563	574	1137
11	Solukhumbu	Dudhkoshi Gaunpalika	1	153	156	309	161	133	294	148	123	271	462	412	874
11	Solukhumbu	Khumbupasanglahm Gaunpalaika	1	71	68	139	59	77	136	74	61	135	204	206	410
11	Solukhumbu	Likhupike Gaunpalika	1	69	42	111	68	59	127	66	39	105	203	140	343
11	Solukhumbu	Mahakulung Gaunpalika	1	220	154	374	193	129	322	148	115	263	561	398	959
11	Solukhumbu	Nechasalyan Gaunpalika	1	143	138	281	138	141	279	143	141	284	424	420	844
11	Solukhumbu	Solududhakunda Nagarpalika	1	326	349	675	314	275	589	310	294	604	950	918	1868
11	Solukhumbu	Sotang Gaunpalika	1	148	142	290	132	141	273	138	114	252	418	397	815
11	Solukhumbu Total		1	1308	1232	2540	1249	1135	2384	1228	1098	2326	3785	3465	7250
12	Okhaladhunga	Champadevi Gaunpalika	1	198	211	409	210	199	409	241	221	462	649	631	1280
12	Okhaladhunga	Chisankhugadhi Gaunpalika	1	133	126	259	117	149	266	135	121	256	385	396	781
12	Okhaladhunga	Khijidemba Gaunpalika	1	165	112	277	171	169	340	165	140	305	501	421	922
12	Okhaladhunga	Likhu Gaunpalika	1	140	131	271	165	128	293	162	158	320	467	417	884
12	Okhaladhunga	Manebhanjyang Gaunpalika	1	232	191	423	231	201	432	272	185	457	735	577	1312
12	Okhaladhunga	Molung Gaunpalika	1	196	178	374	167	159	326	194	155	349	557	492	1049
12	Okhaladhunga	Siddhicharan Nagarpalika	1	327	290	617	315	287	602	353	336	689	995	913	1908
12	Okhaladhunga	Sunkoshi Gaunpalika	1	259	228	487	254	208	462	229	246	475	742	682	1424
12	Okhaladhunga Total		1	1650	1467	3117	1630	1500	3130	1751	1562	3313	5031	4529	9560
13	Khotang	Ainselukhark Gaunpalika	1	116	97	213	177	138	315	206	134	340	499	369	868
13	Khotang	Barahapokhari Gaunpalika	1	203	189	392	182	193	375	186	167	353	571	549	1120
13	Khotang	Diprung Gaunpalika	1	261	193	454	235	195	430	335	313	648	831	701	1532
13	Khotang	Halesi Tuwachung Nagarpalika	1	364	333	697	399	329	728	385	340	725	1148	1002	2150
13	Khotang	Jantedhunga Gaunpalika	1	171	158	329	165	164	329	160	182	342	496	504	1000
13	Khotang	Kepilasagadhi Gaunpalika	1	154	151	305	181	146	327	175	138	313	510	435	945
13	Khotang	Khotehang Gaunpalika	1	249	218	467	269	231	500	254	221	475	772	670	1442
13	Khotang	Lamidada Gaunpalika	1	110	120	230	131	117	248	145	130	275	386	367	753
13	Khotang	Rupakot Majhuwagadhi Nagarpalik:	1	540	509	1049	527	488	1015	616	507	1123	1683	1504	3187
13	Khotang	Sakela Gaunpalika	1	92	90	182	119	92	211	103	99	202	314	281	595
13	Khotang Total		1	2260	2058	4318	2385	2093	4478	2565	2231	4796	7210	6382	13592
14	Udayapur	Belaka Nagarpalika	1	565	587	1152	585	546	1131	595	506	1101	1745	1639	3384
14	Udayapur	Chaudandigadhi Nagarpalika	1	571	540	1111	637	586	1223	697	641	1338	1905	1767	3672
14	Udayapur	Katari Nagarpalaika	1	716	707	1423	729	707	1436	733	690	1423	2178	2104	4282
14	Udayapur	Limchungbung Gaunpalika	1	109	139	248	140	145	285	175	141	316	424	425	849
14	Udayapur	Rautami Gaunpalika	1	301	265	566	291	268	559	307	236	543	899	769	1668
14	Udayapur	Tapli Gaunpalaika	1	192	193	385	197	169	366	177	174	351	566	536	1102
14	Udayapur	Triyuga Nagarpalika	1	1148	1229	2377	1202	1117	2319	1144	1160	2304	3494	3506	7000
14	Udayapur	Udayapurgadhi Gaunpalika	1	357	356	713	377	351	728	335	266	601	1069	973	2042
14	Udayapur Total		1	3959	4016	7975	4158	3889	8047	4163	3814	7977	12280	11719	23999

Total number of enrollment at lower secondary level by district, Flash I 2019-020

Dist_Co de	Dist_Name	LL_Name	Province_C ode	Grade 6			Grade 7			Grade 8			Grade 6-8		
				Girls	Boys	Total	Girls	Boys	Total	Girls	Boys	Total	Girls	Boys	Total
15	Saptari	Agnisair Krishnasavaran Gaunpalika	2	224	211	435	220	237	457	253	291	544	697	739	1436
15	Saptari	Belhi Chapena Gaunpalika	2	242	160	402	214	180	394	208	141	349	664	481	1145
15	Saptari	Bishnupur Gaunpalika	2	270	231	501	373	307	680	421	414	835	1064	952	2016
15	Saptari	Bodebarsaien Nagarpalika	2	317	308	625	355	283	638	371	353	724	1043	944	1987
15	Saptari	Chhinamasta Gaunpalika	2	162	102	264	106	64	170	99	89	188	367	255	622
15	Saptari	Dakneshwori Nagarpalika	2	386	286	672	511	324	835	515	477	992	1412	1087	2499
15	Saptari	Hanumannagar Kankalani Nagarpalika	2	398	432	830	398	397	795	375	361	736	1171	1190	2361
15	Saptari	Kanchanroop Nagarpalika	2	494	411	905	407	449	856	452	458	910	1353	1318	2671
15	Saptari	Khadak Nagarpalika	2	401	359	760	456	378	834	490	461	951	1347	1198	2545
15	Saptari	Mahadeva Gaunpalika	2	229	170	399	194	120	314	228	145	373	651	435	1086
15	Saptari	Rajbiraj Nagarpalika	2	322	306	628	405	350	755	475	439	914	1202	1095	2297
15	Saptari	Rupani Gaunpalika	2	230	141	371	262	164	426	265	227	492	757	532	1289
15	Saptari	Saptakoshi Nagarpalika	2	215	212	427	202	157	359	212	234	446	629	603	1232
15	Saptari	Shambhunath Nagarpalika	2	416	487	903	435	462	897	430	431	861	1281	1380	2661
15	Saptari	Surunga Nagarpalika	2	395	332	727	383	323	706	400	414	814	1178	1069	2247
15	Saptari	Tilatha Koiladi Gaunpalika	2	392	215	607	313	219	532	327	317	644	1032	751	1783
15	Saptari	Tirahut Gaunpalika	2	114	81	195	152	113	265	136	160	296	402	354	756
15	Saptari	Walan Bihul Gaunpalika	2	186	96	282	160	136	296	146	138	284	492	370	862
15	Saptari Total		2	5393	4540	9933	5546	4663	10209	5803	5550	11353	16742	14753	31495
16	Siraha	Amama Gaunpalika	2	215	148	363	263	232	495	266	317	583	744	697	1441
16	Siraha	Aurahi Gaunpalika	2	147	124	271	140	104	244	183	138	321	470	366	836
16	Siraha	Bariyarpatti Gaunpalika	2	296	264	560	249	286	535	261	273	534	806	823	1629
16	Siraha	Bhagawanpur Gaunpalika	2	221	163	384	254	151	405	193	189	382	668	503	1171
16	Siraha	Bishnupur Gaunpalika	2	216	220	436	192	172	364	181	158	339	589	550	1139
16	Siraha	Dhangadhimai Nagarpalika	2	658	703	1361	585	653	1238	683	743	1426	1926	2099	4025
16	Siraha	Golbazar Nagarpalika	2	644	696	1340	542	732	1274	604	803	1407	1790	2231	4021
16	Siraha	Kalyanpur Nagarpalika	2	455	411	866	458	390	848	433	419	852	1346	1220	2566
16	Siraha	Karjanha Nagarpalika	2	321	375	696	305	310	615	312	360	672	938	1045	1983
16	Siraha	Lahan Nagarpalika	2	971	1610	2581	1000	1570	2570	1106	1608	2714	3077	4788	7865
16	Siraha	Laxmipur Patari Gaunpalika	2	385	321	706	329	293	622	421	374	795	1135	988	2123
16	Siraha	Mirchaiya Nagarpalika	2	560	862	1422	500	731	1231	581	784	1365	1641	2377	4018
16	Siraha	Naraha Gaunpalika	2	152	182	334	161	190	351	138	212	350	451	584	1035
16	Siraha	Navarajpur Gaunpalika	2	189	181	370	168	148	316	208	217	425	565	546	1111
16	Siraha	Sakhuwanankarkatti Gaunpalika	2	177	130	307	196	158	354	210	215	425	583	503	1086
16	Siraha	Siraha Nagarpalika	2	972	1122	2094	912	1096	2008	989	1235	2224	2873	3453	6326
16	Siraha	Sukhipur Nagarpalika	2	493	499	992	557	522	1079	593	536	1129	1643	1557	3200
16	Siraha Total		2	7072	8011	15083	6811	7738	14549	7362	8581	15943	21245	24330	45575
17	Dhanusha	Aurahi Gaunpalika	2	193	158	351	220	196	416	218	190	408	631	544	1175
17	Dhanusha	Bateswor Gaunpalika	2	203	166	369	184	153	337	216	190	406	603	509	1112
17	Dhanusha	Bidehi Nagarpalika	2	261	259	520	280	242	522	273	264	537	814	765	1579
17	Dhanusha	Chhireswornath Nagarpalika	2	391	290	681	344	229	573	257	290	547	992	809	1801
17	Dhanusha	Dhanauji Gaunpalika	2	143	113	256	138	124	262	211	159	370	492	396	888
17	Dhanusha	Dhanusadham Nagarpalika	2	392	389	781	387	307	694	487	381	868	1266	1077	2343
17	Dhanusha	Ganeshman Chamath Nagarpalika	2	369	279	648	282	293	575	321	247	568	972	819	1791
17	Dhanusha	Hansapur Nagarpalika	2	340	248	588	359	267	626	391	420	811	1090	935	2025
17	Dhanusha	Janaknandini Gaunpalika	2	248	221	469	211	230	441	289	272	561	748	723	1471
17	Dhanusha	Janakpur Upamahanagarpalika	2	1611	2046	3657	1587	1844	3431	1993	2579	4572	5191	6469	11660
17	Dhanusha	Kamala Nagarpalika	2	254	223	477	294	222	516	290	235	525	838	680	1518
17	Dhanusha	Laxminiya Gaunpalika	2	232	176	408	252	189	441	283	229	512	767	594	1361
17	Dhanusha	Mithila Bihari Gaunpalika	2	337	218	555	353	297	650	392	325	717	1082	840	1922
17	Dhanusha	Mithila Nagarpalika	2	359	385	744	398	412	810	480	428	908	1237	1225	2462
17	Dhanusha	Mukhiyapatti Musaharniya Gaunpalika	2	175	169	344	201	169	370	181	127	308	557	465	1022
17	Dhanusha	Nagarain Nagarpalika	2	319	221	540	247	227	474	325	308	633	891	756	1647
17	Dhanusha	Sabaila Nagarpalika	2	497	391	888	419	361	780	447	437	884	1363	1189	2552
17	Dhanusha	Sahidnagar Nagarpalika	2	454	347	801	372	279	651	329	316	645	1155	942	2097
17	Dhanusha Total		2	6778	6299	13077	6528	6041	12569	7383	7397	14780	20689	19737	40426

Total number of enrollment at lower secondary level by district, Flash I 2019-020

Dist_Co de	Dist_Name	LL_Name	Province_C ode	Grade 6			Grade 7			Grade 8			Grade 6-8		
				Girls	Boys	Total	Girls	Boys	Total	Girls	Boys	Total	Girls	Boys	Total
18	Mahottari	Aurahi Nagarpalika	2	357	338	695	328	303	631	332	332	664	1017	973	1990
18	Mahottari	Balwa Nagarpalika	2	434	385	819	412	423	835	445	468	913	1291	1276	2567
18	Mahottari	Bardibas Nagarpalika	2	886	870	1756	803	794	1597	851	860	1711	2540	2524	5064
18	Mahottari	Bhangaha Nagarpalika	2	506	403	909	616	421	1037	500	518	1018	1622	1342	2964
18	Mahottari	Ekdanra Gaunpalika	2	433	368	801	380	303	683	305	289	594	1118	960	2078
18	Mahottari	Gaushala Nagarpalika	2	753	845	1598	736	760	1496	807	924	1731	2296	2529	4825
18	Mahottari	Jaleswor Nagarpalika	2	679	639	1318	668	654	1322	697	724	1421	2044	2017	4061
18	Mahottari	Loharpatti Nagarpalika	2	419	317	736	410	356	766	458	418	876	1287	1091	2378
18	Mahottari	Mahottari Gaunpalika	2	281	246	527	238	283	521	276	248	524	795	777	1572
18	Mahottari	Manra Sisawa Nagarpalika	2	456	294	750	396	310	706	304	324	628	1156	928	2084
18	Mahottari	Matihani Nagarpalika	2	261	274	535	248	237	485	210	265	475	719	776	1495
18	Mahottari	Pipra Gaunpalika	2	354	285	639	388	303	691	408	379	787	1150	967	2117
18	Mahottari	Ramgopalpur Nagarpalika	2	384	362	746	350	370	720	323	325	648	1057	1057	2114
18	Mahottari	Samsi Gaunpalika	2	355	248	603	331	344	675	213	242	455	899	834	1733
18	Mahottari	Sonama Gaunpalika	2	456	433	889	375	412	787	381	431	812	1212	1276	2488
18	Mahottari Total		2	7014	6307	13321	6679	6273	12952	6510	6747	13257	20203	19327	39530
19	Sarlahi	Bagmati Nagarpalika	2	348	334	682	364	341	705	381	363	744	1093	1038	2131
19	Sarlahi	Balara Nagarpalika	2	346	381	727	371	474	845	334	565	899	1051	1420	2471
19	Sarlahi	Barahathawa Nagarpalika	2	656	617	1273	599	673	1272	656	819	1475	1911	2109	4020
19	Sarlahi	Basbariya Gaunpalika	2	119	123	242	113	86	199	114	86	200	346	295	641
19	Sarlahi	Bishnu Gaunpalika	2	171	178	349	142	167	309	134	188	322	447	533	980
19	Sarlahi	Brahmapuri Gaunpalika	2	273	202	475	292	215	507	205	203	408	770	620	1390
19	Sarlahi	Chakraghatta Gaunpalika	2	204	214	418	170	170	340	183	188	371	557	572	1129
19	Sarlahi	Chandranagar Gaunpalika	2	169	93	262	151	114	265	118	122	240	438	329	767
19	Sarlahi	Dhankaul Gaunpalika	2	167	108	275	98	108	206	80	67	147	345	283	628
19	Sarlahi	Godaita Nagarpalika	2	518	524	1042	439	427	866	520	522	1042	1477	1473	2950
19	Sarlahi	Haripur Nagarpalika	2	382	285	667	323	290	613	335	301	636	1040	876	1916
19	Sarlahi	Hariपुरwa Nagarpalika	2	299	211	510	300	209	509	183	183	366	782	603	1385
19	Sarlahi	Hariwan Nagarpalika	2	585	570	1155	485	588	1073	533	509	1042	1603	1667	3270
19	Sarlahi	Ishworpur Nagarpalika	2	811	735	1546	733	656	1389	699	758	1457	2243	2149	4392
19	Sarlahi	Kabilasi Nagarpalika	2	414	331	745	358	360	718	342	322	664	1114	1013	2127
19	Sarlahi	Kaudena Gaunpalika	2	236	183	419	270	206	476	212	212	424	718	601	1319
19	Sarlahi	Lalbandi Nagarpalika	2	700	784	1484	732	836	1568	727	949	1676	2159	2569	4728
19	Sarlahi	Malangawa Nagarpalika	2	492	563	1055	475	503	978	412	474	886	1379	1540	2919
19	Sarlahi	Parsa Gaunpalika	2	174	149	323	147	145	292	157	174	331	478	468	946
19	Sarlahi	Ramnagar Gaunpalika	2	147	181	328	137	145	282	207	176	383	491	502	993
19	Sarlahi Total		2	7211	6766	13977	6699	6713	13412	6532	7181	13713	20442	20660	41102
32	Rautahat	Baudhimai Nagarpalika	2	296	249	545	245	224	469	223	267	490	764	740	1504
32	Rautahat	Birndaban Nagarpalika	2	318	403	721	359	341	700	267	345	612	944	1089	2033
32	Rautahat	Chandrapur Nagarpalika	2	520	488	1008	477	437	914	530	580	1110	1527	1505	3032
32	Rautahat	Debahi Gonahi Nagarpalika	2	369	228	597	282	198	480	253	226	479	904	652	1556
32	Rautahat	Durga Bhagawati Gaunpalika	2	95	78	173	90	88	178	58	66	124	243	232	475
32	Rautahat	Gadhimai Nagarpalika	2	342	291	633	172	262	434	209	241	450	723	794	1517
32	Rautahat	Garuda Nagarpalika	2	637	737	1374	414	499	913	413	550	963	1464	1786	3250
32	Rautahat	Gaur Nagarpalika	2	332	364	696	300	375	675	328	452	780	960	1191	2151
32	Rautahat	Gujara Nagarpalika	2	390	341	731	359	298	657	399	365	764	1148	1004	2152
32	Rautahat	Ishanath Nagarpalika	2	328	259	587	287	218	505	278	262	540	893	739	1632
32	Rautahat	Katahariya Nagarpalika	2	373	326	699	375	336	711	248	303	551	996	965	1961
32	Rautahat	Madav Narayan Nagarpalika	2	403	344	747	310	389	699	239	198	437	952	931	1883
32	Rautahat	Maulapur Nagarpalika	2	293	266	559	193	254	447	261	293	554	747	813	1560
32	Rautahat	Paroha Nagarpalika	2	499	434	933	273	299	572	268	358	626	1040	1091	2131
32	Rautahat	Phatuwa Bijayapur Nagarpalika	2	266	245	511	302	268	570	324	244	568	892	757	1649
32	Rautahat	Rajdevi Nagarpalika	2	340	318	658	323	260	583	283	244	527	946	822	1768
32	Rautahat	Rajpur Nagarpalika	2	177	75	252	136	98	234	99	87	186	412	260	672
32	Rautahat	Yamunamai Gaunpalika	2	365	385	750	310	296	606	253	287	540	928	968	1896
32	Rautahat Total		2	6343	5831	12174	5207	5140	10347	4933	5368	10301	16483	16339	32822

Total number of enrollment at lower secondary level by district, Flash I_2019-020

Dist_Co de	Dist_Name	LL_Name	Province_C ode	Grade 6			Grade 7			Grade 8			Grade 6-8		
				Girls	Boys	Total	Girls	Boys	Total	Girls	Boys	Total	Girls	Boys	Total
33	Bara	Adarsh Kotwal Gaunpalika	2	202	158	360	209	180	389	188	195	383	599	533	1132
33	Bara	Baragadi Gaunpalika	2	195	132	327	194	170	364	158	134	292	547	436	983
33	Bara	Bishrampur Gaunpalika	2	160	109	269	160	133	293	116	100	216	436	342	778
33	Bara	Devtal Gaunpalika	2	165	147	312	99	133	232	88	90	178	352	370	722
33	Bara	Jitpur Simara Upamahanagarpalika	2	1160	1104	2264	1067	1128	2195	1163	1145	2308	3390	3377	6767
33	Bara	Kalaiya Upamahanagarpalika	2	1162	928	2090	1196	946	2142	1096	1002	2098	3454	2876	6330
33	Bara	Karaiyamai Gaunpalika	2	190	152	342	163	144	307	151	142	293	504	438	942
33	Bara	Kolhabi Nagarpalika	2	360	245	605	375	293	668	439	367	806	1174	905	2079
33	Bara	Mahagadhimai Nagarpalika	2	491	353	844	570	375	945	500	467	967	1561	1195	2756
33	Bara	Nijgadh Nagarpalika	2	390	332	722	349	380	729	373	342	715	1112	1054	2166
33	Bara	Pacharauta Nagarpalika	2	219	207	426	203	247	450	190	207	397	612	661	1273
33	Bara	Parwanipur Gaunpalika	2	213	184	397	188	148	336	187	177	364	588	509	1097
33	Bara	Pheta Gaunpalika	2	206	160	366	253	120	373	173	181	354	632	461	1093
33	Bara	Prasauni Gaunpalika	2	330	246	576	306	225	531	339	264	603	975	735	1710
33	Bara	Simroungadh Nagarpalika	2	352	276	628	350	340	690	374	390	764	1076	1006	2082
33	Bara	Subarna Gaunpalika	2	300	302	602	291	317	608	250	287	537	841	906	1747
33	Bara Total		2	6095	5035	11130	5973	5279	11252	5785	5490	11275	17853	15804	33657
34	Parsa	Bahudarmai Nagarpalika	2	386	326	712	457	313	770	378	391	769	1221	1030	2251
34	Parsa	Bindabasini Gaunpalika	2	191	142	333	200	144	344	182	181	363	573	467	1040
34	Parsa	Birgunj Mahanagarpalika	2	2080	2275	4355	2006	2332	4338	2081	2770	4851	6167	7377	13544
34	Parsa	Chhipaharmai Gaunpalika	2	172	167	339	165	143	308	130	144	274	467	454	921
34	Parsa	Dhobini Gaunpalika	2	169	112	281	198	168	366	195	156	351	562	436	998
34	Parsa	Jaganathpur Gaunpalika	2	126	106	232	100	135	235	107	91	198	333	332	665
34	Parsa	Jira Bhawani Gaunpalika	2	162	169	331	154	120	274	161	130	291	477	419	896
34	Parsa	Kalikamai Gaunpalika	2	281	204	485	230	202	432	224	170	394	735	576	1311
34	Parsa	Pakahamainpur Gaunpalika	2	108	114	222	154	158	312	165	140	305	427	412	839
34	Parsa	Parsagadi Nagarpalika	2	344	418	762	303	284	587	289	286	575	936	988	1924
34	Parsa	Paterwasugauli Gaunpalika	2	156	144	300	129	152	281	157	119	276	442	415	857
34	Parsa	Pokhariya Nagarpalika	2	254	201	455	208	194	402	186	200	386	648	595	1243
34	Parsa	Sakhuwa Prasauni Gaunpalika	2	358	287	645	281	285	566	228	290	518	867	862	1729
34	Parsa	Thori Gaunpalika	2	177	169	346	152	169	321	190	182	372	519	520	1039
34	Parsa Total		2	4964	4834	9798	4737	4799	9536	4673	5250	9923	14374	14883	29257
20	Sindhuli	Dudhouli Nagarpalika	3	791	749	1540	782	660	1442	830	749	1579	2403	2158	4561
20	Sindhuli	Ghanglekh Gaunpalika	3	183	153	336	169	141	310	163	173	336	515	467	982
20	Sindhuli	Golanjor Gaunpalika	3	294	203	497	234	222	456	266	231	497	794	656	1450
20	Sindhuli	Hariharpurgadhi Gaunpalika	3	356	340	696	265	265	530	251	257	508	872	862	1734
20	Sindhuli	Kamalamai Nagarpalika	3	872	879	1751	797	771	1568	877	934	1811	2546	2584	5130
20	Sindhuli	Marin Gaunpalika	3	366	349	715	314	301	615	333	298	631	1013	948	1961
20	Sindhuli	Phikkal Gaunpalika	3	295	252	547	269	237	506	275	234	509	839	723	1562
20	Sindhuli	Sunkoshi Gaunpalika	3	245	229	474	257	207	464	239	214	453	741	650	1391
20	Sindhuli	Tinpatan Gaunpalika	3	496	452	948	514	460	974	523	503	1026	1533	1415	2948
20	Sindhuli Total		3	3898	3606	7504	3601	3264	6865	3757	3593	7350	11256	10463	21719
21	Ramechhap	Doramba Gaunpalika	3	186	169	355	241	184	425	243	220	463	670	573	1243
21	Ramechhap	Gokulganga Gaunpalika	3	182	197	379	219	191	410	268	239	507	669	627	1296
21	Ramechhap	Khadadevi Gaunpalika	3	233	189	422	241	203	444	230	238	468	704	630	1334
21	Ramechhap	Likhu Gaunpalika	3	256	244	500	272	265	537	296	251	547	824	760	1584
21	Ramechhap	Manthali Nagarpalika	3	513	465	978	523	492	1015	479	452	931	1515	1409	2924
21	Ramechhap	Ramechhap Nagarpalika	3	281	270	551	310	276	586	330	284	614	921	830	1751
21	Ramechhap	Sunapati Gaunpalika	3	128	151	279	161	142	303	161	149	310	450	442	892
21	Ramechhap	Umakunda Gaunpalika	3	183	201	384	218	161	379	206	174	380	607	536	1143
21	Ramechhap Total		3	1962	1886	3848	2185	1914	4099	2213	2007	4220	6360	5807	12167

Total number of enrollment at lower secondary level by district, Flash I 2019-020

Dist_Co de	Dist_Name	LL_Name	Province_C ode	Grade 6			Grade 7			Grade 8			Grade 6-8		
				Girls	Boys	Total	Girls	Boys	Total	Girls	Boys	Total	Girls	Boys	Total
22	Dolakha	Baiteshwor Gaunpalika	3	186	205	391	208	190	398	207	253	460	601	648	1249
22	Dolakha	Bhimeshwor Nagarpalika	3	342	334	676	361	323	684	365	343	708	1068	1000	2068
22	Dolakha	Bigu Gaunpalika	3	222	194	416	218	179	397	214	164	378	654	537	1191
22	Dolakha	Gaurishankar Gaunpalika	3	187	182	369	173	154	327	158	139	297	518	475	993
22	Dolakha	Jiri Nagarpalika	3	190	171	361	171	149	320	207	169	376	568	489	1057
22	Dolakha	Kalinchok Gaunpalika	3	260	275	535	267	219	486	277	231	508	804	725	1529
22	Dolakha	Melung Gaunpalika	3	205	179	384	217	163	380	257	195	452	679	537	1216
22	Dolakha	Sailung Gaunpalika	3	178	173	351	231	148	379	191	168	359	600	489	1089
22	Dolakha	Tamakoshi Gaunpalika	3	179	155	334	205	183	388	188	187	375	572	525	1097
22	Dolakha Total		3	1949	1868	3817	2051	1708	3759	2064	1849	3913	6064	5425	11489
23	Sindhupalchok	Balefi Gaunpalika	3	187	191	378	214	146	360	234	178	412	635	515	1150
23	Sindhupalchok	Barhabise Nagarpalika	3	281	277	558	233	237	470	217	267	484	731	781	1512
23	Sindhupalchok	Bhotekoshi Gaunpalika	3	132	123	255	129	123	252	149	103	252	410	349	759
23	Sindhupalchok	Chautara Sangachokgadhi Nagarpalika	3	431	368	799	470	431	901	474	391	865	1375	1190	2565
23	Sindhupalchok	Helambu Gaunpalika	3	211	200	411	189	169	358	235	139	374	635	508	1143
23	Sindhupalchok	Indrawoti Gaunpalika	3	285	267	552	306	263	569	316	243	559	907	773	1680
23	Sindhupalchok	Jugal Gaunpalika	3	263	263	526	257	192	449	237	199	436	757	654	1411
23	Sindhupalchok	Lisankhu Pakhar Gaunpalika	3	101	95	196	88	102	190	137	91	228	326	288	614
23	Sindhupalchok	Melamchi Nagarpalika	3	499	438	937	559	415	974	576	490	1066	1634	1343	2977
23	Sindhupalchok	Panchpokhari Thangpal Gaunpalika	3	230	242	472	241	193	434	201	167	368	672	602	1274
23	Sindhupalchok	Sunkoshi Gaunpalika	3	148	130	278	153	146	299	169	137	306	470	413	883
23	Sindhupalchok	Tripurasundari Gaunpalika	3	124	95	219	120	91	211	97	100	197	341	286	627
23	Sindhupalchok Total		3	2892	2689	5581	2959	2508	5467	3042	2505	5547	8893	7702	16595
24	Kavrepalanchok	Banepa Nagarpalika	3	631	900	1531	761	898	1659	772	936	1708	2164	2734	4898
24	Kavrepalanchok	Bethanchowk Gaunpalika	3	163	140	303	176	128	304	152	147	299	491	415	906
24	Kavrepalanchok	Bhumlu Gaunpalika	3	137	128	265	121	112	233	138	131	269	396	371	767
24	Kavrepalanchok	Chaurideurali Gaunpalika	3	142	162	304	173	167	340	218	207	425	533	536	1069
24	Kavrepalanchok	Dhulikhel Nagarpalika	3	299	275	574	284	311	595	310	287	597	893	873	1766
24	Kavrepalanchok	Khanikhola Gaunpalika	3	210	216	426	225	168	393	175	164	339	610	548	1158
24	Kavrepalanchok	Mahabharat Gaunpalika	3	287	247	534	250	221	471	241	253	494	778	721	1499
24	Kavrepalanchok	Mandandeupur Nagarpalika	3	281	251	532	281	249	530	337	246	583	899	746	1645
24	Kavrepalanchok	Namobuddha Nagarpalika	3	225	229	454	196	176	372	238	184	422	659	589	1248
24	Kavrepalanchok	Panauti Nagarpalika	3	501	523	1024	517	493	1010	584	567	1151	1602	1583	3185
24	Kavrepalanchok	Panchkhal Nagarpalika	3	310	253	563	319	295	614	354	327	681	983	875	1858
24	Kavrepalanchok	Roshi Gaunpalika	3	325	272	597	341	287	628	354	303	657	1020	862	1882
24	Kavrepalanchok	Temal Gaunpalika	3	161	137	298	164	155	319	187	149	336	512	441	953
24	Kavrepalanchok Total		3	3672	3733	7405	3808	3660	7468	4060	3901	7961	11540	11294	22834
25	Lalitpur	Bagmati Gaunpalika	3	154	150	304	167	152	319	177	144	321	498	446	944
25	Lalitpur	Godawari Nagarpalika	3	890	1043	1933	916	926	1842	937	892	1829	2743	2861	5604
25	Lalitpur	Konjyosom Gaunpalika	3	87	86	173	121	83	204	106	78	184	314	247	561
25	Lalitpur	Lalitpur Mahanagarpalika	3	3163	3571	6734	3116	3507	6623	3229	3444	6673	9508	10522	20030
25	Lalitpur	Mahalaxmi Nagarpalika	3	870	988	1858	817	900	1717	870	987	1857	2557	2875	5432
25	Lalitpur	Mahankal Gaunpalika	3	96	90	186	94	76	170	85	76	161	275	242	517
25	Lalitpur Total		3	5260	5928	11188	5231	5644	10875	5404	5621	11025	15895	17193	33088
26	Bhaktapur	Bhaktapur Nagarpalika	3	1222	1509	2731	1225	1479	2704	1215	1449	2664	3662	4437	8099
26	Bhaktapur	Chagunarayan Nagarpalika	3	397	389	786	381	379	760	366	374	740	1144	1142	2286
26	Bhaktapur	Madhapur Thimi Nagarpalika	3	805	879	1684	771	811	1582	714	855	1569	2290	2545	4835
26	Bhaktapur	Suryabinayak Nagarpalika	3	653	779	1432	609	652	1261	655	706	1361	1917	2137	4054
26	Bhaktapur Total		3	3077	3556	6633	2986	3321	6307	2950	3384	6334	9013	10261	19274
27	Kathmandu	Budhanilkantha Nagarpalika	3	1509	1789	3298	1439	1784	3223	1517	1725	3242	4465	5298	9763
27	Kathmandu	Chandragiri Nagarpalika	3	1045	1181	2226	1070	1185	2255	1061	1084	2145	3176	3450	6626
27	Kathmandu	Dakshinkali Nagarpalika	3	251	271	522	231	253	484	235	262	497	717	786	1503
27	Kathmandu	Gokarneshwor Nagarpalika	3	1501	1654	3155	1542	1704	3246	1549	1633	3182	4592	4991	9583
27	Kathmandu	Kageshwori Manahara Nagarpalika	3	1061	1173	2234	1051	1102	2153	1022	1068	2090	3134	3343	6477
27	Kathmandu	Kathmandu Mahanagarpalika	3	8021	9912	17933	8411	10257	18668	8845	10637	19482	25277	30806	56083
27	Kathmandu	Kirtipur Nagarpalika	3	572	775	1347	530	798	1328	595	818	1413	1697	2391	4088
27	Kathmandu	Nagarjun Nagarpalika	3	774	863	1637	750	882	1632	754	746	1500	2278	2491	4769
27	Kathmandu	Shankharapur Nagarpalika	3	262	274	536	272	239	511	287	246	533	821	759	1580
27	Kathmandu	Tarkeshwor Nagarpalika	3	1039	1273	2312	1052	1223	2275	1019	1092	2111	3110	3588	6698
27	Kathmandu	Tokha Nagarpalika	3	1134	1295	2429	1029	1346	2375	1141	1233	2374	3304	3874	7178
27	Kathmandu Total		3	17169	20460	37629	17377	20773	38150	18025	20544	38569	52571	61777	114348

Total number of enrollment at lower secondary level by district, Flash I 2019-020

Dist_Co de	Dist_Name	LL_Name	Province_C ode	Grade 6			Grade 7			Grade 8			Grade 6-8		
				Girls	Boys	Total	Girls	Boys	Total	Girls	Boys	Total	Girls	Boys	Total
28	Nuwakot	Belkotgadhi Nagarpalika	3	494	443	937	526	425	951	491	381	872	1511	1249	2760
28	Nuwakot	Bidur Nagarpalika	3	688	610	1298	600	710	1310	661	646	1307	1949	1966	3915
28	Nuwakot	Dupcheshwar Gaunpalika	3	257	232	489	267	248	515	255	222	477	779	702	1481
28	Nuwakot	Kakani Gaunpalika	3	272	289	561	256	207	463	268	214	482	796	710	1506
28	Nuwakot	Kispang Gaunpalika	3	115	117	232	132	120	252	175	134	309	422	371	793
28	Nuwakot	Likhu Gaunpalika	3	161	150	311	157	140	297	156	157	313	474	447	921
28	Nuwakot	Meghang Gaunpalika	3	147	159	306	186	134	320	170	133	303	503	426	929
28	Nuwakot	Panchakanya Gaunpalika	3	119	109	228	116	132	248	132	120	252	367	361	728
28	Nuwakot	Shivapuri Gaunpalika	3	192	168	360	182	156	338	185	132	317	559	456	1015
28	Nuwakot	Suryagadhi Gaunpalika	3	209	183	392	181	149	330	196	127	323	586	459	1045
28	Nuwakot	Tadi Gaunpalika	3	177	183	360	204	174	378	158	152	310	539	509	1048
28	Nuwakot	Tarkeshwar Gaunpalika	3	166	145	311	151	140	291	165	128	293	482	413	895
28	Nuwakot Total		3	2997	2788	5785	2958	2735	5693	3012	2546	5558	8967	8069	17036
29	Rasuwa	Gosaikunda Gaunpalika	3	72	70	142	66	59	125	85	77	162	223	206	429
29	Rasuwa	Kalika Gaunpalika	3	113	100	213	145	96	241	129	128	257	387	324	711
29	Rasuwa	Naukunda Gaunpalika	3	164	142	306	150	105	255	137	127	264	451	374	825
29	Rasuwa	Parbatikunda Gaunpalika	3	24	35	59	36	26	62	42	25	67	102	86	188
29	Rasuwa	Uttargaya Gaunpalika	3	65	56	121	44	66	110	73	65	138	182	187	369
29	Rasuwa Total		3	438	403	841	441	352	793	466	422	888	1345	1177	2522
30	Dhading	Benighat Rorang Gaunpalika	3	318	306	624	342	289	631	321	247	568	981	842	1823
30	Dhading	Dhunibesi Nagarpalika	3	271	242	513	292	233	525	300	273	573	863	748	1611
30	Dhading	Gajuri Gaunpalika	3	273	265	538	283	225	508	278	223	501	834	713	1547
30	Dhading	Galchi Gaunpalika	3	244	231	475	273	257	530	277	193	470	794	681	1475
30	Dhading	Gangjamuna Gaunpalika	3	216	219	435	185	234	419	235	191	426	636	644	1280
30	Dhading	Jwalamukhi Gaunpalika	3	239	228	467	244	283	527	373	322	695	856	833	1689
30	Dhading	Khaniyabash Gaunpalika	3	151	134	285	167	139	306	149	135	284	467	408	875
30	Dhading	Netrawati Gaunpalika	3	97	79	176	116	121	237	134	152	286	347	352	699
30	Dhading	Nilkantha Nagarpalika	3	619	592	1211	661	605	1266	775	654	1429	2055	1851	3906
30	Dhading	Rubi Valley Gaunpalika	3	87	93	180	77	92	169	79	72	151	243	257	500
30	Dhading	Siddhalek Gaunpalika	3	178	211	389	244	208	452	239	228	467	661	647	1308
30	Dhading	Thakre Gaunpalika	3	306	317	623	341	289	630	377	293	670	1024	899	1923
30	Dhading	Tripurasundari Gaunpalika	3	232	234	466	246	214	460	258	252	510	736	700	1436
30	Dhading Total		3	3231	3151	6382	3471	3189	6660	3795	3235	7030	10497	9575	20072
31	Makwanpur	Bagmati Gaunpalika	3	399	307	706	374	337	711	366	311	677	1139	955	2094
31	Makwanpur	Bakiya Gaunpalika	3	484	484	968	462	406	868	374	288	662	1320	1178	2498
31	Makwanpur	Bhimphedi Gaunpalika	3	218	207	425	230	205	435	222	209	431	670	621	1291
31	Makwanpur	Hetauda Upamahanagarpalika	3	1501	1644	3145	1509	1488	2997	1573	1658	3231	4583	4790	9373
31	Makwanpur	Indrasarowar Gaunpalika	3	132	113	245	135	128	263	125	118	243	392	359	751
31	Makwanpur	Kailash Gaunpalika	3	281	262	543	244	195	439	201	141	342	726	598	1324
31	Makwanpur	Makawanpurgadhi Gaunpalika	3	249	231	480	264	203	467	247	186	433	760	620	1380
31	Makwanpur	Manahari Gaunpalika	3	552	536	1088	523	390	913	555	384	939	1630	1310	2940
31	Makwanpur	Raksirang Gaunpalika	3	350	251	601	306	207	513	262	174	436	918	632	1550
31	Makwanpur	Thaha Nagarpalika	3	376	345	721	405	308	713	376	299	675	1157	952	2109
31	Makwanpur Total		3	4542	4380	8922	4452	3867	8319	4301	3768	8069	13295	12015	25310
35	Chitawan	Bhratpur Mahanagarpalika	3	3427	3796	7223	3441	3683	7124	3411	3809	7220	10279	11288	21567
35	Chitawan	Ichchhyakamana Gaunpalika	3	341	321	662	329	266	595	264	255	519	934	842	1776
35	Chitawan	Kalika Nagarpalika	3	556	682	1238	495	672	1167	576	598	1174	1627	1952	3579
35	Chitawan	Khairahani Nagarpalika	3	361	385	746	394	360	754	350	306	656	1105	1051	2156
35	Chitawan	Madi Nagarpalika	3	580	651	1231	581	567	1148	560	604	1164	1721	1822	3543
35	Chitawan	Rapti Nagarpalika	3	779	894	1673	740	920	1660	798	890	1688	2317	2704	5021
35	Chitawan	Ratnangar Nagarpalika	3	420	447	867	439	422	861	481	460	941	1340	1329	2669
35	Chitawan Total		3	6464	7176	13640	6419	6890	13309	6440	6922	13362	19323	20988	40311

Total number of enrollment at lower secondary level by district, Flash I_2019-020

Dist_Co de	Dist_Name	LL_Name	Province_C ode	Grade 6			Grade 7			Grade 8			Grade 6-8		
				Girls	Boys	Total	Girls	Boys	Total	Girls	Boys	Total	Girls	Boys	Total
36	Gorkha	Aarughat Gaunpalika	4	292	271	563	303	238	541	292	209	501	887	718	1605
36	Gorkha	Ajirkot Gaunpalika	4	168	171	339	176	157	333	167	177	344	511	505	1016
36	Gorkha	Bhimsen Gaunpalika	4	227	238	465	222	226	448	286	234	520	735	698	1433
36	Gorkha	Chum Nubri Gaunpalika	4	57	47	104	40	32	72	34	26	60	131	105	236
36	Gorkha	Dharche Gaunpalika	4	189	206	395	197	157	354	166	151	317	552	514	1066
36	Gorkha	Gandaki Gaunpalika	4	279	226	505	228	216	444	273	213	486	780	655	1435
36	Gorkha	Gorkha Nagarpalika	4	609	671	1280	640	628	1268	680	641	1321	1929	1940	3869
36	Gorkha	Palungtar Nagarpalika	4	504	437	941	470	396	866	416	330	746	1390	1163	2553
36	Gorkha	Sahid Lakhnan Gaunpalika	4	201	198	399	198	192	390	267	209	476	666	599	1265
36	Gorkha	Siranchok Gaunpalika	4	238	195	433	221	194	415	261	210	471	720	599	1319
36	Gorkha	Sulikot Gaunpalika	4	333	323	656	349	292	641	298	285	583	980	900	1880
36	Gorkha Total		4	3097	2983	6080	3044	2728	5772	3140	2685	5825	9281	8396	17677
37	Lamjung	Besishahar Nagarpalika	4	415	518	933	370	459	829	434	418	852	1219	1395	2614
37	Lamjung	Dordi Gaunpalika	4	164	147	311	162	135	297	162	160	322	488	442	930
37	Lamjung	Dudhpokhari Gaunpalika	4	95	70	165	108	78	186	86	68	154	289	216	505
37	Lamjung	Kwholasothar Gaunpalika	4	120	98	218	101	90	191	100	86	186	321	274	595
37	Lamjung	MadhyaNepal Nagarpalika	4	234	268	502	277	249	526	277	295	572	788	812	1600
37	Lamjung	Marsyangdi Gaunpalika	4	202	189	391	214	174	388	211	157	368	627	520	1147
37	Lamjung	Rainas Nagarpalika	4	190	204	394	218	221	439	229	170	399	637	595	1232
37	Lamjung	Sundarbazar Nagarpalika	4	316	337	653	372	337	709	322	346	668	1010	1020	2030
37	Lamjung Total		4	1736	1831	3567	1822	1743	3565	1821	1700	3521	5379	5274	10653
38	Tanahu	Abukhaireni Gaunpalika	4	304	342	646	286	334	620	298	305	603	888	981	1869
38	Tanahu	Bandipur Gaunpalika	4	243	266	509	261	213	474	218	194	412	722	673	1395
38	Tanahu	Bhanu Nagarpalika	4	311	316	627	407	313	720	422	357	779	1140	986	2126
38	Tanahu	Bhimad Nagarpalika	4	253	216	469	288	232	520	340	283	623	881	731	1612
38	Tanahu	Byas Nagarpalika	4	889	915	1804	892	902	1794	869	903	1772	2650	2720	5370
38	Tanahu	Devghat Gaunpalika	4	164	252	416	146	211	357	142	198	340	452	661	1113
38	Tanahu	Ghiring Gaunpalika	4	163	132	295	197	164	361	192	142	334	552	438	990
38	Tanahu	Myagde Gaunpalika	4	162	146	308	169	183	352	187	178	365	518	507	1025
38	Tanahu	Rhishing Gaunpalika	4	257	235	492	254	223	477	294	214	508	805	672	1477
38	Tanahu	Shuklagandaki Nagarpalika	4	585	644	1229	581	663	1244	579	647	1226	1745	1954	3699
38	Tanahu Total		4	3331	3464	6795	3481	3438	6919	3541	3421	6962	10353	10323	20676
39	Syangja	Aandhikhola Gaunpalika	4	110	109	219	127	129	256	147	150	297	384	388	772
39	Syangja	Arjunchaupari Gaunpalika	4	154	143	297	192	167	359	186	159	345	532	469	1001
39	Syangja	Bhirkot Nagarpalika	4	240	252	492	261	270	531	280	295	575	781	817	1598
39	Syangja	Biruwa Gaunpalika	4	127	134	261	129	131	260	138	149	287	394	414	808
39	Syangja	Chapakot Nagarpalika	4	255	243	498	256	242	498	237	247	484	748	732	1480
39	Syangja	Galyang Nagarpalika	4	298	356	654	322	307	629	350	319	669	970	982	1952
39	Syangja	Harinas Gaunpalika	4	119	130	249	141	129	270	144	146	290	404	405	809
39	Syangja	Kaligandagi Gaunpalika	4	181	174	355	176	173	349	172	187	359	529	534	1063
39	Syangja	Phedikhola Gaunpalika	4	98	123	221	117	133	250	91	112	203	306	368	674
39	Syangja	Putalibazar Nagarpalika	4	425	417	842	433	435	868	475	457	932	1333	1309	2642
39	Syangja	Waling Nagarpalika	4	440	483	923	425	560	985	521	538	1059	1386	1581	2967
39	Syangja Total		4	2447	2564	5011	2579	2676	5255	2741	2759	5500	7767	7999	15766
40	Kaski	Annapurna Gaunpalika	4	242	238	480	232	247	479	221	264	485	695	749	1444
40	Kaski	Machhapuchchhre Gaunpalika	4	194	165	359	261	211	472	218	174	392	673	550	1223
40	Kaski	Madi Gaunpalika	4	129	138	267	160	128	288	155	138	293	444	404	848
40	Kaski	Pokhara Lekhnath Mahanagrpalika	4	4885	5499	10384	4955	5388	10343	4973	5473	10446	14813	16360	31173
40	Kaski	Rupa Gaunpalika	4	79	97	176	108	103	211	96	112	208	283	312	595
40	Kaski Total		4	5529	6137	11666	5716	6077	11793	5663	6161	11824	16908	18375	35283
41	Manang	Chame Gaunpalika	4	10	13	23	21	10	31	5	9	14	36	32	68
41	Manang	Narphu Gaunpalika	4	0	0	0	0	0	0	0	0	0	0	0	0
41	Manang	Nashong Gaunpalika	4	10	6	16	11	4	15	10	11	21	31	21	52
41	Manang	Neshyang Gaunpalika	4	3	0	3	3	1	4	2	3	5	8	4	12
41	Manang Total		4	23	19	42	35	15	50	17	23	40	75	57	132
42	Mustang	Dalome Gaunpalika	4	7	11	18	3	9	12	1	1	2	11	21	32
42	Mustang	Gharapjong Gaunpalika	4	48	43	91	37	53	90	39	37	76	124	133	257
42	Mustang	Lomanthang Gaunpalika	4	15	13	28	14	5	19	7	11	18	36	29	65
42	Mustang	Muktikshetra Gaunpalika	4	17	24	41	18	16	34	9	17	26	44	57	101
42	Mustang	Thasang Gaunpalika	4	25	34	59	37	42	79	25	44	69	87	120	207
42	Mustang Total		4	112	125	237	109	125	234	81	110	191	302	360	662

Total number of enrollment at lower secondary level by district, Flash I 2019-020

Dist_Co de	Dist_Name	LL_Name	Province_C ode	Grade 6			Grade 7			Grade 8			Grade 6-8		
				Girls	Boys	Total	Girls	Boys	Total	Girls	Boys	Total	Girls	Boys	Total
43	Myagdi	Annapurna Gaunpalika	4	104	88	192	121	90	211	108	116	224	333	294	627
43	Myagdi	Beni Nagarpalika	4	418	442	860	444	409	853	445	461	906	1307	1312	2619
43	Myagdi	Dhaulagiri Gaunpalika	4	166	157	323	158	135	293	177	146	323	501	438	939
43	Myagdi	Malika Gaunpalika	4	225	211	436	215	195	410	269	232	501	709	638	1347
43	Myagdi	Mangala Gaunpalika	4	149	158	307	165	169	334	146	137	283	460	464	924
43	Myagdi	Raghuganga Gaunpalika	4	121	112	233	152	118	270	138	116	254	411	346	757
43	Myagdi Total		4	1183	1168	2351	1255	1116	2371	1283	1208	2491	3721	3492	7213
44	Parbat	Bihadi Gaunpalika	4	100	125	225	138	124	262	151	141	292	389	390	779
44	Parbat	Jajjala Gaunpalika	4	155	176	331	173	159	332	149	138	287	477	473	950
44	Parbat	Kushma Nagarpalika	4	421	448	869	413	433	846	430	434	864	1264	1315	2579
44	Parbat	Mahashila Gaunpalika	4	96	87	183	86	87	173	98	102	200	280	276	556
44	Parbat	Modi Gaunpalika	4	189	191	380	217	190	407	206	214	420	612	595	1207
44	Parbat	Painyu Gaunpalika	4	101	101	202	112	114	226	135	124	259	348	339	687
44	Parbat	Phalewas Nagarpalika	4	183	191	374	187	174	361	197	149	346	567	514	1081
44	Parbat Total		4	1245	1319	2564	1326	1281	2607	1366	1302	2668	3937	3902	7839
45	Baglung	Badigad Gaunpalika	4	420	411	831	442	381	823	403	355	758	1265	1147	2412
45	Baglung	Baglung Nagarpalika	4	586	639	1225	588	620	1208	602	648	1250	1776	1907	3683
45	Baglung	Bareng Gaunpalika	4	176	153	329	171	131	302	162	141	303	509	425	934
45	Baglung	Dhorpatan Nagarpalika	4	464	443	907	408	394	802	342	357	699	1214	1194	2408
45	Baglung	Galkot Nagarpalika	4	342	383	725	346	382	728	365	371	736	1053	1136	2189
45	Baglung	Jaimuni Nagarpalika	4	302	276	578	320	247	567	317	267	584	939	790	1729
45	Baglung	Kanthekhola Gaunpalika	4	190	252	442	244	224	468	272	232	504	706	708	1414
45	Baglung	Nisikhola Gaunpalika	4	394	314	708	345	332	677	355	269	624	1094	915	2009
45	Baglung	Taman Khola Gaunpalika	4	126	127	253	130	116	246	104	107	211	360	350	710
45	Baglung	Tara Khola Gaunpalika	4	122	139	261	132	135	267	127	126	253	381	400	781
45	Baglung Total		4	3122	3137	6259	3126	2962	6088	3049	2873	5922	9297	8972	18269
48	Nawalpur	Binayee Triveni Gaunpalika	4	455	506	961	471	546	1017	481	497	978	1407	1549	2956
48	Nawalpur	Bulingtar Gaunpalika	4	206	211	417	230	206	436	210	158	368	646	575	1221
48	Nawalpur	Bungdikali Gaunpalika	4	150	148	298	196	132	328	167	133	300	513	413	926
48	Nawalpur	Devchuli Nagarpalika	4	620	728	1348	595	730	1325	537	602	1139	1752	2060	3812
48	Nawalpur	Gaidakot Nagarpalika	4	713	870	1583	740	812	1552	768	821	1589	2221	2503	4724
48	Nawalpur	Hupsekot Gaunpalika	4	307	277	584	310	266	576	323	247	570	940	790	1730
48	Nawalpur	Kawaswoti Nagarpalika	4	736	862	1598	762	898	1660	766	916	1682	2264	2676	4940
48	Nawalpur	Madhyabindu Nagarpalika	4	570	561	1131	626	591	1217	622	603	1225	1818	1755	3573
48	Nawalpur Total		4	3757	4163	7920	3930	4181	8111	3874	3977	7851	11561	12321	23882
46	Gulmi	Chandrakot Gaunpalika	5	197	222	419	216	225	441	261	239	500	674	686	1360
46	Gulmi	Chatrakot Gaunpalika	5	205	203	408	213	177	390	236	195	431	654	575	1229
46	Gulmi	Dhurkot Gaunpalika	5	227	228	455	235	182	417	190	185	375	652	595	1247
46	Gulmi	Gulmidurbar Gaunpalika	5	223	233	456	208	198	406	215	240	455	646	671	1317
46	Gulmi	Isma Gaunpalika	5	347	280	627	285	202	487	283	231	514	915	713	1628
46	Gulmi	Kaligandaki Gaunpalika	5	173	169	342	197	197	394	205	194	399	575	560	1135
46	Gulmi	Madane Gaunpalika	5	295	249	544	327	227	554	304	235	539	926	711	1637
46	Gulmi	Malika Gaunpalika	5	277	281	558	284	241	525	240	220	460	801	742	1543
46	Gulmi	Musikot Nagarpalika	5	348	377	725	303	363	666	354	336	690	1005	1076	2081
46	Gulmi	Resunga Nagarpalika	5	364	383	747	415	376	791	343	372	715	1122	1131	2253
46	Gulmi	Ruru Gaunpalika	5	201	225	426	204	203	407	197	194	391	602	622	1224
46	Gulmi	Satyawatai Gaunpalika	5	219	243	462	261	233	494	254	224	478	734	700	1434
46	Gulmi Total		5	3076	3093	6169	3148	2824	5972	3082	2865	5947	9306	8782	18088
47	Palpa	Bagnaskali Gaunpalika	5	122	130	252	133	154	287	142	161	303	397	445	842
47	Palpa	Mathagadhi Gaunpalika	5	241	256	497	262	275	537	262	280	542	765	811	1576
47	Palpa	Nisdi Gaunpalika	5	294	275	569	320	256	576	310	270	580	924	801	1725
47	Palpa	Purbakhola Gaunpalika	5	206	169	375	202	191	393	225	177	402	633	537	1170
47	Palpa	Rainadevi Chhahara Gaunpalika	5	334	306	640	334	319	653	318	270	588	986	895	1881
47	Palpa	Rambha Gaunpalika	5	192	175	367	201	174	375	184	189	373	577	538	1115
47	Palpa	Rampur Nagarpalika	5	388	454	842	480	459	939	481	494	975	1349	1407	2756
47	Palpa	Ribdikot Gaunpalika	5	174	173	347	202	190	392	212	173	385	588	536	1124
47	Palpa	Tansen Nagarpalika	5	477	642	1119	535	646	1181	577	646	1223	1589	1934	3523
47	Palpa	Tinau Gaunpalika	5	236	225	461	251	227	478	238	205	443	725	657	1382
47	Palpa Total		5	2664	2805	5469	2920	2891	5811	2949	2865	5814	8533	8561	17094

Total number of enrollment at lower secondary level by district, Flash I_2019-020

Dist_Co de	Dist_Name	LL_Name	Province_C ode	Grade 6			Grade 7			Grade 8			Grade 6-8		
				Girls	Boys	Total	Girls	Boys	Total	Girls	Boys	Total	Girls	Boys	Total
48	Nawalparasi	Bardaghat Nagarpalika	5	723	728	1451	715	750	1465	795	850	1645	2233	2328	4561
48	Nawalparasi	Palhi Nandan Gaunpalika	5	247	362	609	308	341	649	286	305	591	841	1008	1849
48	Nawalparasi	Pratappur Gaunpalika	5	527	500	1027	476	457	933	460	487	947	1463	1444	2907
48	Nawalparasi	Ramgram Nagarpalika	5	582	649	1231	630	684	1314	691	754	1445	1903	2087	3990
48	Nawalparasi	Sarawal Gaunpalika	5	346	334	680	341	306	647	401	359	760	1088	999	2087
48	Nawalparasi	Sunwal Nagarpalika	5	640	756	1396	702	765	1467	782	741	1523	2124	2262	4386
48	Nawalparasi	Susta Gaunpalika	5	316	348	664	329	339	668	378	354	732	1023	1041	2064
48	Nawalparasi Total		5	3381	3677	7058	3501	3642	7143	3793	3850	7643	10675	11169	21844
49	Rupandehi	Butwal Upamahanagarpalika	5	1894	2389	4283	1932	2220	4152	2078	2298	4376	5904	6907	12811
49	Rupandehi	Devdaha Nagarpalika	5	729	826	1555	709	831	1540	780	801	1581	2218	2458	4676
49	Rupandehi	Gaidahawa Gaunpalika	5	458	450	908	538	448	986	557	570	1127	1553	1468	3021
49	Rupandehi	KANCHAN Gaunpalika	5	498	571	1069	558	558	1116	637	615	1252	1693	1744	3437
49	Rupandehi	Kotahimai Gaunpalika	5	332	292	624	291	294	585	367	310	677	990	896	1886
49	Rupandehi	Lumbini Sanskritik Nagarpalika	5	678	769	1447	575	781	1356	523	717	1240	1776	2267	4043
49	Rupandehi	Marchawari Gaunpalika	5	396	348	744	389	375	764	402	409	811	1187	1132	2319
49	Rupandehi	Mayadevi Gaunpalika	5	588	611	1199	532	578	1110	503	628	1131	1623	1817	3440
49	Rupandehi	Omsatiya Gaunpalika	5	200	144	344	179	133	312	201	129	330	580	406	986
49	Rupandehi	Rohini Gaunpalika	5	402	381	783	426	385	811	402	393	795	1230	1159	2389
49	Rupandehi	Sainamaina Nagarpalika	5	660	793	1453	742	733	1475	897	772	1669	2299	2298	4597
49	Rupandehi	Sammarimai Gaunpalika	5	323	262	585	294	281	575	299	307	606	916	850	1766
49	Rupandehi	Shuddhodhan Gaunpalika	5	433	406	839	411	395	806	492	451	943	1336	1252	2588
49	Rupandehi	Siddharthanagar Nagarpalika	5	810	1079	1889	780	1051	1831	862	1071	1933	2452	3201	5653
49	Rupandehi	Siyari Gaunpalika	5	474	467	941	470	501	971	520	540	1060	1464	1508	2972
49	Rupandehi	Tilottama Nagarpalika	5	1255	1417	2672	1147	1317	2464	1225	1398	2623	3627	4132	7759
49	Rupandehi Total		5	10130	11205	21335	9973	10881	20854	10745	11409	22154	30848	33495	64343
50	Kapilbastu	Banganga Nagarpalika	5	886	1057	1943	935	959	1894	994	1123	2117	2815	3139	5954
50	Kapilbastu	Bijayanagar Gaunpalika	5	389	411	800	371	402	773	264	355	619	1024	1168	2192
50	Kapilbastu	Buddhabhumi Nagarpalika	5	875	1018	1893	844	804	1648	815	785	1600	2534	2607	5141
50	Kapilbastu	Kapilbastu Nagarpalika	5	735	871	1606	739	782	1521	599	834	1433	2073	2487	4560
50	Kapilbastu	Krishnanagar Nagarpalika	5	479	511	990	320	341	661	259	307	566	1058	1159	2217
50	Kapilbastu	Maharajgunj Nagarpalika	5	560	670	1230	427	467	894	369	361	730	1356	1498	2854
50	Kapilbastu	Mayadevi Gaunpalika	5	373	345	718	284	281	565	255	353	608	912	979	1891
50	Kapilbastu	Shivaraj Nagarpalika	5	936	994	1930	897	891	1788	890	878	1768	2723	2763	5486
50	Kapilbastu	Suddhodhan Gaunpalika	5	374	348	722	417	282	699	285	340	625	1076	970	2046
50	Kapilbastu	Yashodhara Gaunpalika	5	318	230	548	240	190	430	211	199	410	769	619	1388
50	Kapilbastu Total		5	5925	6455	12380	5474	5399	10873	4941	5535	10476	16340	17389	33729
51	Argkhanchi	Bhumekasthan Nagarpalika	5	426	355	781	377	360	737	381	308	689	1184	1023	2207
51	Argkhanchi	Chhatradev Gaunpalika	5	190	184	374	199	211	410	230	211	441	619	606	1225
51	Argkhanchi	Malarani Gaunpalika	5	305	319	624	323	341	664	380	291	671	1008	951	1959
51	Argkhanchi	Panini Gaunpalika	5	279	269	548	322	260	582	336	303	639	937	832	1769
51	Argkhanchi	Sandhikharka Nagarpalika	5	453	453	906	431	477	908	484	518	1002	1368	1448	2816
51	Argkhanchi	Shitganga Nagarpalika	5	459	487	946	473	452	925	439	414	853	1371	1353	2724
51	Argkhanchi Total		5	2112	2067	4179	2125	2101	4226	2250	2045	4295	6487	6213	12700
52	Pyuthan	Airawati Gaunpalika	5	326	301	627	264	225	489	317	261	578	907	787	1694
52	Pyuthan	Gaumukhi Gaunpalika	5	351	345	696	390	300	690	332	252	584	1073	897	1970
52	Pyuthan	Jhimruk Gaunpalika	5	397	341	738	307	322	629	398	321	719	1102	984	2086
52	Pyuthan	Mallarani Gaunpalika	5	242	241	483	272	182	454	213	163	376	727	586	1313
52	Pyuthan	Mandavi Gaunpalika	5	312	262	574	249	227	476	261	194	455	822	683	1505
52	Pyuthan	Naubahini Gaunpalika	5	406	381	787	433	368	801	380	310	690	1219	1059	2278
52	Pyuthan	Pyuthan Nagarpalika	5	650	622	1272	564	585	1149	614	472	1086	1828	1679	3507
52	Pyuthan	Sarumarani Gaunpalika	5	308	318	626	278	247	525	255	195	450	841	760	1601
52	Pyuthan	Swogadwary Nagarpalika	5	404	441	845	480	388	868	416	308	724	1300	1137	2437
52	Pyuthan Total		5	3396	3252	6648	3237	2844	6081	3186	2476	5662	9819	8572	18391

Total number of enrollment at lower secondary level by district, Flash I 2019-020

Dist_Co de	Dist_Name	LL_Name	Province_C ode	Grade 6			Grade 7			Grade 8			Grade 6-8		
				Girls	Boys	Total	Girls	Boys	Total	Girls	Boys	Total	Girls	Boys	Total
53	Rolpa	Lungri Gaunpalika	5	377	340	717	319	280	599	282	263	545	978	883	1861
53	Rolpa	Madi Gaunpalika	5	270	242	512	262	220	482	235	208	443	767	670	1437
53	Rolpa	Duikholi Gaunpalika	5	325	322	647	287	241	528	346	287	633	958	850	1808
53	Rolpa	Rolpa Nagarpalika	5	547	548	1095	476	474	950	427	368	795	1450	1390	2840
53	Rolpa	Runtigadi Gaunpalika	5	421	401	822	432	324	756	381	297	678	1234	1022	2256
53	Rolpa	Sukidaha Gaunpalika	5	376	327	703	382	351	733	340	386	726	1098	1064	2162
53	Rolpa	Sunchahari Gaunpalika	5	250	211	461	203	203	406	158	173	331	611	587	1198
53	Rolpa	Suwarnabati Gaunpalika	5	454	375	829	401	347	748	406	306	712	1261	1028	2289
53	Rolpa	Thawang Gaunpalika	5	121	131	252	93	91	184	85	80	165	299	302	601
53	Rolpa	Tribeni Gaunpalika	5	325	346	671	409	332	741	484	381	865	1218	1059	2277
53	Rolpa Total		5	3466	3243	6709	3264	2863	6127	3144	2749	5893	9874	8855	18729
54	Rukum Purba	Bhume Gaunpalika	5	250	227	477	211	208	419	274	201	475	735	636	1371
54	Rukum Purba	Putaha Uttarganga Gaunpalika	5	255	230	485	188	201	389	210	183	393	653	614	1267
54	Rukum Purba	Sisne Gaunpalika	5	272	250	522	303	291	594	286	357	643	861	898	1759
54	Rukum Purba Total		5	777	707	1484	702	700	1402	770	741	1511	2249	2148	4397
56	Dang	Babai Gaunpalika	5	323	325	648	429	338	767	437	382	819	1189	1045	2234
56	Dang	Banglachuli Gaunpalika	5	357	355	712	346	277	623	287	215	502	990	847	1837
56	Dang	Dangisharan Gaunpalika	5	169	201	370	208	184	392	217	177	394	594	562	1156
56	Dang	Gadhawa Gaunpalika	5	547	476	1023	569	526	1095	578	524	1102	1694	1526	3220
56	Dang	Ghorahi Upamahanagarpalika	5	2355	2438	4793	2351	2567	4918	2354	2223	4577	7060	7228	14288
56	Dang	Lamahi Nagarpalika	5	726	627	1353	724	731	1455	842	688	1530	2292	2046	4338
56	Dang	Rajpur Gaunpalika	5	318	242	560	306	240	546	287	286	573	911	768	1679
56	Dang	Rapti Gaunpalika	5	606	636	1242	591	630	1221	672	584	1256	1869	1850	3719
56	Dang	Shantinagar Gaunpalika	5	318	327	645	326	290	616	414	392	806	1058	1009	2067
56	Dang	Tulsipur Upamahanagarpalika	5	2176	2318	4494	2223	2224	4447	2244	2293	4537	6643	6835	13478
56	Dang Total		5	7895	7945	15840	8073	8007	16080	8332	7764	16096	24300	23716	48016
57	Banke	Baijanath Gaunpalika	5	751	765	1516	823	793	1616	750	765	1515	2324	2323	4647
57	Banke	Duduwa Gaunpalika	5	251	251	502	181	238	419	134	179	313	566	668	1234
57	Banke	Janki Gaunpalika	5	156	255	411	123	148	271	124	186	310	403	589	992
57	Banke	Khajura Gaunpalika	5	614	688	1302	603	661	1264	561	600	1161	1778	1949	3727
57	Banke	Kohalpur Nagarpalika	5	1057	1170	2227	1120	1157	2277	1187	1239	2426	3364	3566	6930
57	Banke	Narainapur Gaunpalika	5	89	212	301	75	149	224	80	146	226	244	507	751
57	Banke	Nepalganj Upamahanagarpalika	5	1331	1729	3060	1290	1453	2743	1292	1496	2788	3913	4678	8591
57	Banke	Rapti sonari Gaunpalika	5	772	747	1519	794	742	1536	801	706	1507	2367	2195	4562
57	Banke Total		5	5021	5817	10838	5009	5341	10350	4929	5317	10246	14959	16475	31434
58	Bardiya	Badhaiyatal Gaunpalika	5	602	609	1211	635	642	1277	548	508	1056	1785	1759	3544
58	Bardiya	Bansgadhi Nagarpalika	5	783	766	1549	788	786	1574	833	701	1534	2404	2253	4657
58	Bardiya	Barbardiya Nagarpalika	5	839	856	1695	899	787	1686	984	799	1783	2722	2442	5164
58	Bardiya	Geruwa Gaunpalika	5	455	420	875	462	412	874	496	386	882	1413	1218	2631
58	Bardiya	Gulariya Nagarpalika	5	724	835	1559	737	749	1486	739	742	1481	2200	2326	4526
58	Bardiya	Madhuwan Nagarpalika	5	594	613	1207	684	644	1328	785	632	1417	2063	1889	3952
58	Bardiya	Rajapur Nagarpalika	5	699	641	1340	663	593	1256	761	622	1383	2123	1856	3979
58	Bardiya	Thakurbaba Nagarpalika	5	624	577	1201	563	553	1116	680	617	1297	1867	1747	3614
58	Bardiya Total		5	5320	5317	10637	5431	5166	10597	5826	5007	10833	16577	15490	32067
54	Rukum Paschim	Aathbiskot Nagarpalika	6	369	383	752	494	450	944	562	528	1090	1425	1361	2786
54	Rukum Paschim	Banfikot Gaunpalika	6	298	289	587	334	313	647	365	332	697	997	934	1931
54	Rukum Paschim	Chaurjahari Nagarpalika	6	309	306	615	364	290	654	415	403	818	1088	999	2087
54	Rukum Paschim	Musikot Nagarpalika	6	432	445	877	475	451	926	544	520	1064	1451	1416	2867
54	Rukum Paschim	Sani Bheri Gaunpalika	6	413	388	801	423	427	850	485	422	907	1321	1237	2558
54	Rukum Paschim	Tribeni Gaunpalika	6	353	335	688	364	291	655	445	383	828	1162	1009	2171
54	Rukum Paschim Total		6	2174	2146	4320	2454	2222	4676	2816	2588	5404	7444	6956	14400
55	Salyan	Bagchaur Nagarpalika	6	500	437	937	532	453	985	585	482	1067	1617	1372	2989
55	Salyan	Bangad kupinde Nagarpalika	6	501	452	953	458	387	845	500	439	939	1459	1278	2737
55	Salyan	Chhatreshwori Gaunpalika	6	310	274	584	281	234	515	316	244	560	907	752	1659
55	Salyan	Darma Gaunpalika	6	315	275	590	270	270	540	265	249	514	850	794	1644
55	Salyan	Dhorchaur Gaunpalika	6	250	234	484	246	187	433	220	209	429	716	630	1346
55	Salyan	Kalimati Gaunpalika	6	321	317	638	301	336	637	276	336	612	898	989	1887
55	Salyan	Kapurkot Gaunpalika	6	252	200	452	231	212	443	223	191	414	706	603	1309
55	Salyan	Kumakh Malika Gaunpalika	6	318	269	587	349	311	660	385	342	727	1052	922	1974
55	Salyan	Sharada Nagarpalika	6	459	474	933	432	398	830	419	376	795	1310	1248	2558
55	Salyan	Tribeni Gaunpalika	6	203	219	422	203	232	435	224	277	501	630	728	1358
55	Salyan Total		6	3429	3151	6580	3303	3020	6323	3413	3145	6558	10145	9316	19461

Total number of enrollment at lower secondary level by district, Flash I 2019-020

Dist_Co de	Dist_Name	LL_Name	Province_C ode	Grade 6			Grade 7			Grade 8			Grade 6-8		
				Girls	Boys	Total	Girls	Boys	Total	Girls	Boys	Total	Girls	Boys	Total
59	Surkhet	Barahat Gaunpalika	6	410	392	802	384	368	752	373	378	751	1167	1138	2305
59	Surkhet	Bheriganga Nagarpalika	6	592	583	1175	630	580	1210	655	668	1323	1877	1831	3708
59	Surkhet	Birendranagar Nagarpalika	6	1913	2358	4271	1807	2170	3977	1972	2204	4176	5692	6732	12424
59	Surkhet	Chaukune Gaunpalika	6	382	401	783	366	339	705	396	337	733	1144	1077	2221
59	Surkhet	Chingad Gaunpalika	6	255	201	456	239	235	474	257	221	478	751	657	1408
59	Surkhet	Gurbhakot Nagarpalika	6	677	649	1326	665	571	1236	699	657	1356	2041	1877	3918
59	Surkhet	Lekbesi Nagarpalika	6	441	462	903	394	425	819	433	370	803	1268	1257	2525
59	Surkhet	Panchpuri Nagarpalika	6	626	555	1181	564	468	1032	448	504	952	1638	1527	3165
59	Surkhet	Simta Gaunpalika	6	343	306	649	369	276	645	360	295	655	1072	877	1949
59	Surkhet Total		6	5639	5907	11546	5418	5432	10850	5593	5634	11227	16650	16973	33623
60	Dailekh	Aathabis Nagarpalika	6	493	478	971	473	374	847	487	467	954	1453	1319	2772
60	Dailekh	Bhagawatimai Gaunpalika	6	278	293	571	301	219	520	399	373	772	978	885	1863
60	Dailekh	Bhairabi Gaunpalika	6	273	255	528	257	244	501	300	233	533	830	732	1562
60	Dailekh	Chamunda Bindrasaini Nagarpalika	6	462	432	894	377	343	720	424	399	823	1263	1174	2437
60	Dailekh	Dullu Nagarpalika	6	561	586	1147	587	580	1167	645	539	1184	1793	1705	3498
60	Dailekh	Dungeshwor Gaunpalika	6	235	185	420	212	193	405	223	221	444	670	599	1269
60	Dailekh	Gurans Gaunpalika	6	360	317	677	341	310	651	295	297	592	996	924	1920
60	Dailekh	Mahabu Gaunpalika	6	298	236	534	290	310	600	260	251	511	848	797	1645
60	Dailekh	Narayan Nagarpalika	6	359	315	674	343	287	630	352	285	637	1054	887	1941
60	Dailekh	Naumule Gaunpalika	6	342	304	646	326	261	587	311	268	579	979	833	1812
60	Dailekh	Thatikandh Gaunpalika	6	349	276	625	329	297	626	306	256	562	984	829	1813
60	Dailekh Total		6	4010	3677	7687	3836	3418	7254	4002	3589	7591	11848	10684	22532
61	Jajarkot	Barekot Gaunpalika	6	332	322	654	301	339	640	314	281	595	947	942	1889
61	Jajarkot	Bheri Nagarpalika	6	503	480	983	520	420	940	660	563	1223	1683	1463	3146
61	Jajarkot	Chhedagad Nagarpalika	6	655	570	1225	650	548	1198	678	544	1222	1983	1662	3645
61	Jajarkot	Junichande Gaunpalika	6	364	391	755	396	332	728	345	367	712	1105	1090	2195
61	Jajarkot	Kuse Gaunpalika	6	401	359	760	400	386	786	441	413	854	1242	1158	2400
61	Jajarkot	Shiwalaya Gaunpalika	6	277	207	484	282	227	509	248	260	508	807	694	1501
61	Jajarkot	Tribeni Nalagad Nagarpalika	6	432	389	821	373	364	737	520	451	971	1325	1204	2529
61	Jajarkot Total		6	2964	2718	5682	2922	2616	5538	3206	2879	6085	9092	8213	17305
62	Dolpa	Chharka Tangsong Gaunpalika	6	2	0	2	1	1	2	1	1	2	4	2	6
62	Dolpa	Dolpo Buddha Gaunpalika	6	7	13	20	5	6	11	7	1	8	19	20	39
62	Dolpa	Jagadulla Gaunpalika	6	53	45	98	41	42	83	49	34	83	143	121	264
62	Dolpa	Kaika Gaunpalika	6	19	11	30	13	8	21	5	7	12	37	26	63
62	Dolpa	Mudkechula Gaunpalika	6	87	78	165	99	59	158	103	86	189	289	223	512
62	Dolpa	Shey Phoksundo Gaunpalika	6	16	16	32	10	7	17	9	8	17	35	31	66
62	Dolpa	Thuli Bheri Nagarpalika	6	109	97	206	117	74	191	116	110	226	342	281	623
62	Dolpa	Tripurasundari Nagarpalika	6	157	145	302	147	131	278	132	131	263	436	407	843
62	Dolpa Total		6	450	405	855	433	328	761	422	378	800	1305	1111	2416
63	Jumla	Chandannath Nagarpalika	6	195	156	351	198	194	392	327	361	688	720	711	1431
63	Jumla	Guthichaur Gaunpalika	6	74	62	136	93	51	144	88	69	157	255	182	437
63	Jumla	Hima Gaunpalika	6	174	145	319	157	114	271	172	173	345	503	432	935
63	Jumla	Kanakasundari Gaunpalika	6	212	147	359	171	144	315	185	148	333	568	439	1007
63	Jumla	Patrasi Gaunpalika	6	214	113	327	156	151	307	165	167	332	535	431	966
63	Jumla	Sinja Gaunpalika	6	184	150	334	183	178	361	192	191	383	559	519	1078
63	Jumla	Tatopani Gaunpalika	6	234	192	426	176	182	358	214	171	385	624	545	1169
63	Jumla	Tila Gaunpalika	6	254	242	496	247	216	463	234	254	488	735	712	1447
63	Jumla Total		6	1541	1207	2748	1381	1230	2611	1577	1534	3111	4499	3971	8470
64	Kalikot	Kalika Gaunpalika	6	223	211	434	199	154	353	193	178	371	615	543	1158
64	Kalikot	Khandachakra Nagarpalika	6	348	291	639	331	269	600	315	300	615	994	860	1854
64	Kalikot	Mahawai Gaunpalika	6	171	156	327	209	173	382	183	188	371	563	517	1080
64	Kalikot	Naraharinath Gaunpalika	6	374	290	664	332	294	626	364	347	711	1070	931	2001
64	Kalikot	Pachalharana Gaunpalika	6	202	200	402	198	190	388	190	174	364	590	564	1154
64	Kalikot	Palata Gaunpalika	6	294	256	550	268	195	463	263	246	509	825	697	1522
64	Kalikot	Raskot Nagarpalika	6	254	245	499	237	191	428	254	251	505	745	687	1432
64	Kalikot	Sanni Tribeni Gaunpalika	6	262	195	457	235	212	447	206	208	414	703	615	1318
64	Kalikot	Tilagufa Nagarpalika	6	236	247	483	233	206	439	221	213	434	690	666	1356
64	Kalikot Total		6	2364	2091	4455	2242	1884	4126	2189	2105	4294	6795	6080	12875

Total number of enrollment at lower secondary level by district, Flash I 2019-020

Dist_Co de	Dist_Name	LL_Name	Province_C ode	Grade 6			Grade 7			Grade 8			Grade 6-8		
				Girls	Boys	Total	Girls	Boys	Total	Girls	Boys	Total	Girls	Boys	Total
65	Mugu	Chhayanath Rara Nagarpalika	6	303	280	583	248	187	435	255	242	497	806	709	1515
65	Mugu	Khatyad Gaunpalika	6	282	254	536	275	207	482	309	319	628	866	780	1646
65	Mugu	Mugum Karmarong Gaunpalika	6	45	27	72	43	30	73	38	47	85	126	104	230
65	Mugu	Soru Gaunpalika	6	217	191	408	230	143	373	179	188	367	626	522	1148
65	Mugu Total		6	847	752	1599	796	567	1363	781	796	1577	2424	2115	4539
66	Humla	Adanchuli Gaunpalika	6	84	93	177	91	85	176	89	101	190	264	279	543
66	Humla	Chankheli Gaunpalika	6	40	58	98	64	80	144	63	59	122	167	197	364
66	Humla	Kharpunath Gaunpalika	6	121	60	181	72	51	123	73	82	155	266	193	459
66	Humla	Namkha Gaunpalika	6	22	60	82	46	39	85	40	39	79	108	138	246
66	Humla	Sarkegad Gaunpalika	6	141	128	269	97	133	230	153	131	284	391	392	783
66	Humla	Simkot Gaunpalika	6	164	160	324	141	143	284	183	139	322	488	442	930
66	Humla	Tanjakot Gaunpalika	6	76	62	138	95	74	169	95	74	169	266	210	476
66	Humla Total		6	648	621	1269	606	605	1211	696	625	1321	1950	1851	3801
67	Bajura	Badimalika Nagarpalika	7	310	345	655	280	314	594	274	306	580	864	965	1829
67	Bajura	Budhiganga Nagarpalika	7	304	314	618	363	288	651	408	358	766	1075	960	2035
67	Bajura	Budhinanda Nagarpalika	7	345	282	627	284	232	516	293	224	517	922	738	1660
67	Bajura	Gaumal Gaunpalika	7	174	114	288	137	139	276	138	105	243	449	358	807
67	Bajura	Himali Gaunpalika	7	131	98	229	129	103	232	181	130	311	441	331	772
67	Bajura	Jagannath Gaunpalika	7	130	112	242	132	103	235	132	112	244	394	327	721
67	Bajura	Khaptad Chhededaha Gaunpalika	7	336	288	624	328	262	590	277	236	513	941	786	1727
67	Bajura	Swami Kartik Gaunpalika	7	175	160	335	198	170	368	252	183	435	625	513	1138
67	Bajura	Tribeni Nagarpalika	7	371	254	625	314	234	548	310	280	590	995	768	1763
67	Bajura Total		7	2276	1967	4243	2165	1845	4010	2265	1934	4199	6706	5746	12452
68	Bajhang	Bithadchir Gaunpalika	7	257	268	525	250	270	520	220	237	457	727	775	1502
68	Bajhang	Bungal Nagarpalika	7	525	441	966	446	411	857	435	400	835	1406	1252	2658
68	Bajhang	Chabispathivera Gaunpalika	7	242	184	426	270	218	488	289	211	500	801	613	1414
68	Bajhang	Durgathali Gaunpalika	7	169	96	265	192	112	304	169	154	323	530	362	892
68	Bajhang	JayaPrithivi Nagarpalika	7	294	322	616	393	345	738	367	309	676	1054	976	2030
68	Bajhang	Saipal Gaunpalika	7	17	13	30	12	23	35	25	20	45	54	56	110
68	Bajhang	Kedarseu Gaunpalika	7	362	303	665	380	347	727	395	372	767	1137	1022	2159
68	Bajhang	Khaptadchhanna Gaunpalika	7	238	219	457	260	212	472	294	226	520	792	657	1449
68	Bajhang	Masta Gaunpalika	7	233	210	443	223	182	405	229	191	420	685	583	1268
68	Bajhang	Surma Gaunpalika	7	108	110	218	86	91	177	103	92	195	297	293	590
68	Bajhang	Talkot Gaunpalika	7	224	149	373	155	131	286	171	117	288	550	397	947
68	Bajhang	Thalara Gaunpalika	7	245	248	493	263	220	483	242	239	481	750	707	1457
68	Bajhang Total		7	2914	2563	5477	2930	2562	5492	2939	2568	5507	8783	7693	16476
69	Achham	Bannigadi Jayagadh Gaunpalika	7	261	195	456	258	196	454	240	223	463	759	614	1373
69	Achham	Chaurpati Gaunpalika	7	302	285	587	348	293	641	298	242	540	948	820	1768
69	Achham	Dhakari Gaunpalika	7	305	329	634	274	256	530	238	335	573	817	920	1737
69	Achham	Kamalbazar Nagarpalika	7	340	377	717	350	368	718	346	296	642	1036	1041	2077
69	Achham	Mangalsen Nagarpalika	7	434	391	825	428	380	808	427	373	800	1289	1144	2433
69	Achham	Mellekh Gaunpalika	7	426	397	823	364	323	687	400	315	715	1190	1035	2225
69	Achham	Panchadewal Binayak Nagarpalika	7	547	434	981	464	362	826	385	344	729	1396	1140	2536
69	Achham	Ramaroshan Gaunpalika	7	415	339	754	400	329	729	328	312	640	1143	980	2123
69	Achham	Sanphebagar Nagarpalika	7	493	423	916	446	411	857	431	386	817	1370	1220	2590
69	Achham	Turmakhad Gaunpalika	7	370	390	760	339	300	639	319	283	602	1028	973	2001
69	Achham Total		7	3893	3560	7453	3671	3218	6889	3412	3109	6521	10976	9887	20863
70	Doti	Adharsha Gaunpalika	7	419	433	852	359	320	679	278	281	559	1056	1034	2090
70	Doti	Badikedar Gaunpalika	7	238	216	454	213	178	391	184	150	334	635	544	1179
70	Doti	Bogtan Gaunpalika	7	216	189	405	244	164	408	149	147	296	609	500	1109
70	Doti	Dipayal Silgadi Nagarpalika	7	412	377	789	351	350	701	384	321	705	1147	1048	2195
70	Doti	Jorayal Gaunpalika	7	306	308	614	320	273	593	327	258	585	953	839	1792
70	Doti	K I Singh Gaunpalika	7	308	319	627	294	242	536	266	227	493	868	788	1656
70	Doti	Purbichauki Gaunpalika	7	315	267	582	311	281	592	293	211	504	919	759	1678
70	Doti	Sayal Gaunpalika	7	234	234	468	206	238	444	155	175	330	595	647	1242
70	Doti	Shikhar Nagarpalika	7	526	435	961	520	437	957	442	471	913	1488	1343	2831
70	Doti Total		7	2974	2778	5752	2818	2483	5301	2478	2241	4719	8270	7502	15772

Total number of enrollment at lower secondary level by district, Flash I_2019-020

Dist_Co de	Dist_Name	LL_Name	Province_C ode	Grade 6			Grade 7			Grade 8			Grade 6-8		
				Girls	Boys	Total	Girls	Boys	Total	Girls	Boys	Total	Girls	Boys	Total
71	Kailali	Bardagoriya Gaunpalika	7	454	416	870	479	408	887	476	419	895	1409	1243	2652
71	Kailali	Bhajani Nagarpalika	7	546	510	1056	643	515	1158	703	568	1271	1892	1593	3485
71	Kailali	Chure Gaunpalika	7	311	264	575	282	263	545	252	221	473	845	748	1593
71	Kailali	Dhangadhi Upamahanagarpalika	7	2086	2608	4694	2209	2523	4732	2214	2483	4697	6509	7614	14123
71	Kailali	Gauriganga Nagarpalika	7	965	872	1837	909	824	1733	962	771	1733	2836	2467	5303
71	Kailali	Ghodaghodi Nagarpalika	7	1437	1285	2722	902	930	1832	1508	1221	2729	3847	3436	7283
71	Kailali	Godawari Nagarpalika	7	1325	1244	2569	1317	1290	2607	1311	1347	2658	3953	3881	7834
71	Kailali	Janaki Gaunpalika	7	493	407	900	540	424	964	561	439	1000	1594	1270	2864
71	Kailali	Joshipur Gaunpalika	7	358	357	715	439	343	782	480	414	894	1277	1114	2391
71	Kailali	Kailari Gaunpalika	7	466	473	939	526	439	965	513	470	983	1505	1382	2887
71	Kailali	Lamki-Chuha Nagarpalika	7	988	832	1820	1025	874	1899	1083	1032	2115	3096	2738	5834
71	Kailali	Mohanyal Gaunpalika	7	287	260	547	288	256	544	292	266	558	867	782	1649
71	Kailali	Tikapur Nagarpalika	7	1070	1286	2356	1139	1250	2389	1259	1273	2532	3468	3809	7277
71	Kailali Total		7	10786	10814	21600	10698	10339	21037	11614	10924	22538	33098	32077	65175
72	Kanchanpur	Bedkot Nagarpalika	7	724	642	1366	711	689	1400	699	700	1399	2134	2031	4165
72	Kanchanpur	Belaure Nagarpalika	7	634	669	1303	620	598	1218	651	640	1291	1905	1907	3812
72	Kanchanpur	Beldandi Gaunpalika	7	316	295	611	295	287	582	332	262	594	943	844	1787
72	Kanchanpur	Bhimdatta Nagarpalika	7	1327	1664	2991	1372	1498	2870	1328	1642	2970	4027	4804	8831
72	Kanchanpur	Krishnapur Nagarpalika	7	925	893	1818	930	896	1826	951	791	1742	2806	2580	5386
72	Kanchanpur	Lajhandi Gaunpalika	7	327	240	567	296	256	552	361	250	611	984	746	1730
72	Kanchanpur	Mahakali Nagarpalika	7	544	491	1035	507	478	985	497	464	961	1548	1433	2981
72	Kanchanpur	Punarbans Nagarpalika	7	733	741	1474	761	722	1483	744	695	1439	2238	2158	4396
72	Kanchanpur	Suklaphanta Nagarpalika	7	689	700	1389	769	656	1425	740	650	1390	2198	2006	4204
72	Kanchanpur Total		7	6219	6335	12554	6261	6080	12341	6303	6094	12397	18783	18509	37292
73	Dadeldhura	Ajaymeru Gaunpalika	7	251	236	487	235	166	401	212	176	388	698	578	1276
73	Dadeldhura	Alital Gaunpalika	7	276	264	540	270	242	512	285	272	557	831	778	1609
73	Dadeldhura	Amargadhi Nagarpalika	7	289	302	591	278	336	614	277	295	572	844	933	1777
73	Dadeldhura	Bhageshwar Gaunpalika	7	236	212	448	206	172	378	254	198	452	696	582	1278
73	Dadeldhura	Ganayapdhura Gaunpalika	7	214	216	430	247	189	436	207	169	376	668	574	1242
73	Dadeldhura	Nawadurga Gaunpalika	7	282	248	530	275	220	495	271	214	485	828	682	1510
73	Dadeldhura	Parashuram Nagarpalika	7	527	500	1027	480	483	963	615	499	1114	1622	1482	3104
73	Dadeldhura Total		7	2075	1978	4053	1991	1808	3799	2121	1823	3944	6187	5609	11796
74	Baitadi	Dasharathchanda Nagarpalika	7	361	329	690	396	404	800	434	383	817	1191	1116	2307
74	Baitadi	Dilasaini Gaunpalika	7	316	282	598	341	304	645	289	247	536	946	833	1779
74	Baitadi	Dogadakedar Gaunpalika	7	342	305	647	330	323	653	315	331	646	987	959	1946
74	Baitadi	Melauli Nagarpalika	7	340	320	660	352	334	686	351	323	674	1043	977	2020
74	Baitadi	Pancheshwar Gaunpalika	7	272	249	521	278	260	538	295	234	529	845	743	1588
74	Baitadi	Patan Nagarpalika	7	439	356	795	377	360	737	382	344	726	1198	1060	2258
74	Baitadi	Purchaudi Nagarpalika	7	577	556	1133	592	533	1125	550	555	1105	1719	1644	3363
74	Baitadi	Shivanath Gaunpalika	7	256	242	498	240	263	503	283	279	562	779	784	1563
74	Baitadi	Sigas Gaunpalika	7	298	303	601	298	309	607	299	291	590	895	903	1798
74	Baitadi	Sumaya Gaunpalika	7	263	232	495	265	253	518	315	276	591	843	761	1604
74	Baitadi Total		7	3464	3174	6638	3469	3343	6812	3513	3263	6776	10446	9780	20226
75	Darchula	Apihimal Gaunpalika	7	69	96	165	94	86	180	84	77	161	247	259	506
75	Darchula	Byas Gaunpalika	7	107	92	199	103	96	199	130	131	261	340	319	659
75	Darchula	Dunhu Gaunpalika	7	97	115	212	87	72	159	103	57	160	287	244	531
75	Darchula	Lekam Gaunpalika	7	188	186	374	205	181	386	178	151	329	571	518	1089
75	Darchula	Mahakali Nagarpalika	7	327	323	650	326	357	683	382	387	769	1035	1067	2102
75	Darchula	Malikarjun Gaunpalika	7	189	188	377	196	195	391	205	188	393	590	571	1161
75	Darchula	Marma Gaunpalika	7	230	236	466	227	192	419	203	213	416	660	641	1301
75	Darchula	Naugad Gaunpalika	7	287	246	533	284	248	532	237	168	405	808	662	1470
75	Darchula	Shailyashikhar Nagarpalika	7	330	280	610	315	322	637	336	316	652	981	918	1899
75	Darchula Total		7	1824	1762	3586	1837	1749	3586	1858	1688	3546	5519	5199	10718
Grand Total	Grand Total			295909	298416	594325	293762	288220	581982	301474	297361	598835	891145	883997	1775142

Total number of enrollment at secondary and higher secondary levels by district, Flash I 2019-020

Dist_ Code	Dist_ Name	LL_ Name	Province	Grade 9			Grade 10			Grade 9-10			Grade 11			Grade 12			Grade 11-12		
				Girls	Boys	Total	Girls	Boys	Total	Girls	Boys	Total	Girls	Boys	Total	Girls	Boys	Total	Girls	Boys	Total
1	Taplejung	Aathrai Tribeni Gaunpa	1	156	128	284	135	100	235	291	228	519	69	51	120	64	43	107	133	94	227
1	Taplejung	Maiwakhola Gaunpalik	1	145	103	248	140	88	228	285	191	476	64	51	115	73	47	120	137	98	235
1	Taplejung	Meringden Gaunpalik	1	159	130	289	146	103	249	305	233	538	35	44	79	41	31	72	76	75	151
1	Taplejung	Mikwakhola Gaunpalik	1	79	74	153	112	70	182	191	144	335	77	56	133	33	20	53	110	76	186
1	Taplejung	Yangwarak Gaunpalik	1	129	127	256	112	117	229	241	244	485	56	30	86	50	31	81	106	61	167
1	Taplejung	Phaktanglung Gaunpa	1	111	95	206	119	95	214	230	190	420	10	12	22	12	11	23	22	23	45
1	Taplejung	Phungling Nagarpalik	1	371	314	685	397	384	781	768	698	1466	380	303	683	283	236	519	663	539	1202
1	Taplejung	Sidingba Gaunpalika	1	153	129	282	157	112	269	310	241	551	95	56	151	61	46	107	156	102	258
1	Taplejung	Sirijangha Gaunpalika	1	165	166	331	179	141	320	344	307	651	152	114	266	102	71	173	254	185	439
1	Taplejung Total		1	1468	1266	2734	1497	1210	2707	2965	2476	5441	938	717	1655	719	536	1255	1657	1253	2910
2	Panchthar	Falelung Gaunpalika	1	241	236	477	200	168	368	441	404	845	105	90	195	55	63	118	160	153	313
2	Panchthar	Falgunanda Gaunpalik	1	334	290	624	365	299	664	699	589	1288	173	132	305	158	153	311	331	285	616
2	Panchthar	Hilihang Gaunpalika	1	243	179	422	187	185	372	430	364	794	108	107	215	103	74	177	211	181	392
2	Panchthar	Kummayak Gaunpalik	1	144	130	274	142	124	266	286	254	540	74	54	128	81	55	136	155	109	264
2	Panchthar	Miklajung Gaunpalika	1	244	202	446	244	199	443	488	401	889	110	139	249	128	91	219	238	230	468
2	Panchthar	Phidim Nagarpalika	1	659	578	1237	623	514	1137	1282	1092	2374	343	337	680	400	412	812	743	749	1492
2	Panchthar	Tumbewa Gaunpalika	1	135	115	250	121	112	233	256	227	483	17	44	61	31	28	59	48	72	120
2	Panchthar	Yangwarak Gaunpalik	1	200	196	396	204	182	386	404	378	782	123	120	243	78	83	161	201	203	404
2	Panchthar Total		1	2200	1926	4126	2086	1783	3869	4286	3709	7995	1053	1023	2076	1034	959	1993	2087	1982	4069
3	Ilam	Chulachuli Gaunpalik	1	177	161	338	151	111	262	328	272	600	66	42	108	60	43	103	126	85	211
3	Ilam	Deumai Nagarpalika	1	249	247	496	321	323	644	570	570	1140	245	168	413	223	127	350	468	295	763
3	Ilam	Ilam Nagarpalika	1	562	541	1103	588	568	1156	1150	1109	2259	801	675	1476	696	640	1336	1497	1315	2812
3	Ilam	Mai Nagarpalika	1	361	250	611	315	218	533	676	468	1144	131	118	249	150	91	241	281	209	490
3	Ilam	Maijogmai Gaunpalika	1	163	178	341	207	174	381	370	352	722	57	39	96	53	35	88	110	74	184
3	Ilam	Mangsebung Gaunpal	1	181	168	349	196	159	355	377	327	704	88	56	144	76	58	134	164	114	278
3	Ilam	Fakphokthum Gaunpa	1	224	217	441	220	204	424	444	421	865	90	62	152	100	57	157	190	119	309
3	Ilam	Rong Gaunpalika	1	125	92	217	127	87	214	252	179	431	48	15	63	44	19	63	92	34	126
3	Ilam	Sandakpur Gaunpalik	1	75	80	155	111	85	196	186	165	351	20	17	37	28	14	42	48	31	79
3	Ilam	Suryodaya Nagarpalik	1	525	484	1009	421	413	834	946	897	1843	290	224	514	305	239	544	595	463	1058
3	Ilam Total		1	2642	2418	5060	2657	2342	4999	5299	4760	10059	1836	1416	3252	1735	1323	3058	3571	2739	6310
4	Jhapa	Arjundhara Nagarpalik	1	560	487	1047	547	451	998	1107	938	2045	272	271	543	263	191	454	535	462	997
4	Jhapa	Barhadashi Gaunpalik	1	340	365	705	337	267	604	677	632	1309	176	161	337	172	140	312	348	301	649
4	Jhapa	Bhadrapur Nagarpalik	1	610	722	1332	519	581	1100	1129	1303	2432	467	441	908	374	382	756	841	823	1664
4	Jhapa	Birtamod Nagarpalika	1	1182	1263	2445	1261	1301	2562	2443	2564	5007	1969	1879	3848	1879	1760	3639	3848	3639	7487
4	Jhapa	Buddhashanti Gaunpa	1	562	515	1077	457	393	850	1019	908	1927	394	266	660	267	175	442	661	441	1102
4	Jhapa	Damak Nagarpalika	1	977	900	1877	1075	978	2053	2052	1878	3930	1176	1136	2312	1124	1179	2303	2300	2315	4615
4	Jhapa	Gauradhaha Nagarpal	1	587	570	1157	518	504	1022	1105	1074	2179	341	235	576	410	261	671	751	496	1247
4	Jhapa	Gauriganj Gaunpalika	1	379	373	752	356	290	646	735	663	1398	282	182	464	198	139	337	480	321	801
4	Jhapa	Haldibari Gaunpalika	1	371	345	716	298	249	547	669	594	1263	111	107	218	101	114	215	212	221	433
4	Jhapa	Jhapa Gaunpalika	1	302	278	580	276	247	523	578	525	1103	71	82	153	80	78	158	151	160	311
4	Jhapa	Kachankawal Gaunpa	1	301	313	614	291	251	542	592	564	1156	193	172	365	191	137	328	384	309	693
4	Jhapa	Kamal Gaunpalika	1	466	481	947	418	413	831	884	894	1778	237	198	435	197	119	316	434	317	751
4	Jhapa	Kankai Nagarpalika	1	557	523	1080	449	408	857	1006	931	1937	295	302	597	332	274	606	627	576	1203
4	Jhapa	Mechinagar Nagarpali	1	1332	1251	2583	1154	1017	2171	2486	2268	4754	1035	789	1824	948	716	1664	1983	1505	3488
4	Jhapa	Shivasataxi Nagarpali	1	770	710	1480	627	601	1228	1397	1311	2708	338	239	577	276	187	463	614	426	1040
4	Jhapa Total		1	9296	9096	18392	8583	7951	16534	17879	17047	34926	7357	6460	13817	6812	5852	12664	14169	12312	26481

Total number of enrollment at secondary and higher secondary levels by district, Flash I_2019-020

Dist_ Code	Dist_ Name	LL_ Name	Province	Grade 9			Grade 10			Grade 9-10			Grade 11			Grade 12			Grade 11-12		
				Girls	Boys	Total	Girls	Boys	Total	Girls	Boys	Total	Girls	Boys	Total	Girls	Boys	Total	Girls	Boys	Total
5	Morang	Belbari Nagarpalika	1	763	760	1523	741	713	1454	1504	1473	2977	432	324	756	386	305	691	818	629	1447
5	Morang	Biratnagar Mahanagar	1	2093	2716	4809	2041	2339	4380	4134	5055	9189	1835	1259	3094	1978	1202	3180	3813	2461	6274
5	Morang	Budhiganga Gaunpalik	1	260	215	475	236	218	454	496	433	929	142	135	277	210	189	399	352	324	676
5	Morang	Dhanpalthan Gaunpal	1	446	473	919	399	309	708	845	782	1627	235	215	450	242	209	451	477	424	901
5	Morang	Gramthan Gaunpalika	1	309	318	627	282	241	523	591	559	1150	246	180	426	96	59	155	342	239	581
5	Morang	Jahada Gaunpalika	1	268	291	559	244	196	440	512	487	999	58	73	131	80	58	138	138	131	269
5	Morang	Kanepokhari Gaunpal	1	401	411	812	378	369	747	779	780	1559	178	139	317	139	115	254	317	254	571
5	Morang	Katahari Gaunpalika	1	179	147	326	187	113	300	366	260	626	259	136	395	101	72	173	360	208	568
5	Morang	Kerabari Gaunpalika	1	310	270	580	268	224	492	578	494	1072	230	202	432	143	72	215	373	274	647
5	Morang	Letang Nagarpalika	1	378	381	759	387	349	736	765	730	1495	658	511	1169	637	431	1068	1295	942	2237
5	Morang	Miklajung Gaunpalika	1	367	368	735	335	287	622	702	655	1357	530	292	822	291	169	460	821	461	1282
5	Morang	Patahrishanishchare	1	787	824	1611	638	577	1215	1425	1401	2826	1522	1118	2640	1377	943	2320	2899	2061	4960
5	Morang	Rangeli Nagarpalika	1	505	487	992	424	373	797	929	860	1789	170	192	362	131	127	258	301	319	620
5	Morang	Ratuwamai Nagarpal	1	592	550	1142	503	523	1026	1095	1073	2168	222	222	444	225	160	385	447	382	829
5	Morang	Sundarharaicha Naga	1	1098	1092	2190	918	873	1791	2016	1965	3981	847	865	1712	658	773	1431	1505	1638	3143
5	Morang	Sunwarshi Nagarpalik	1	333	321	654	333	284	617	666	605	1271	112	97	209	87	89	176	199	186	385
5	Morang	Uralabari Nagarpalika	1	682	718	1400	658	610	1268	1340	1328	2668	840	687	1527	608	533	1141	1448	1220	2668
5	Morang Total		1	9771	10342	20113	8972	8598	17570	18743	18940	37683	8516	6647	15163	7389	5506	12895	15905	12153	28058
6	Sunsari	Barakhshetra Nagarp	1	1021	1058	2079	881	908	1789	1902	1966	3868	1024	893	1917	961	863	1824	1985	1756	3741
6	Sunsari	Barju Gaunpalika	1	226	233	459	218	155	373	444	388	832	103	118	221	87	46	133	190	164	354
6	Sunsari	Bhokraha Narsing Ga	1	163	134	297	125	120	245	288	254	542	16	34	50	33	26	59	49	60	109
6	Sunsari	Dewanganj Gaunpalik	1	231	177	408	193	171	364	424	348	772	48	69	117	46	32	78	94	101	195
6	Sunsari	Dharan Upamahana	1	1800	1877	3677	1549	1610	3159	3349	3487	6836	1528	1500	3028	1372	1385	2757	2900	2885	5785
6	Sunsari	Duhabi Nagarpalika	1	445	453	898	314	358	672	759	811	1570	141	95	236	131	95	226	272	190	462
6	Sunsari	Gadhi Gaunpalika	1	286	216	502	289	233	522	575	449	1024	18	53	71	42	19	61	60	72	132
6	Sunsari	Harinagar Gaunpalika	1	226	346	572	278	337	615	504	683	1187	109	125	234	76	73	149	185	198	383
6	Sunsari	Inaruwa Nagarpalika	1	577	721	1298	608	709	1317	1185	1430	2615	182	217	399	174	173	347	356	390	746
6	Sunsari	Itahari Sub-metropolit	1	1937	1891	3828	1617	1730	3347	3554	3621	7175	2146	1951	4097	2014	1418	3432	4160	3369	7529
6	Sunsari	Koshi Gaunpalika	1	307	295	602	264	285	549	571	580	1151	0	0	0	0	0	0	0	0	0
6	Sunsari	Ramdhuri Nagarpalik	1	545	570	1115	556	481	1037	1101	1051	2152	290	225	515	295	285	580	585	510	1095
6	Sunsari Total		1	7764	7971	15735	6892	7097	13989	14656	15068	29724	5605	5280	10885	5231	4415	9646	10836	9695	20531
7	Dhankuta	Chaubise Gaunpalika	1	140	164	304	154	141	295	294	305	599	128	117	245	100	68	168	228	185	413
7	Dhankuta	Chhathar Gaunpalika	1	181	137	318	195	133	328	376	270	646	104	70	174	104	60	164	208	130	338
7	Dhankuta	Dhankuta Nagarpalika	1	445	438	883	397	417	814	842	855	1697	412	414	826	408	336	744	820	750	1570
7	Dhankuta	Mahalaxmi Nagarpalik	1	248	245	493	263	216	479	511	461	972	180	135	315	184	130	314	364	265	629
7	Dhankuta	Pakhribas Nagarpalik	1	208	203	411	186	158	344	394	361	755	132	114	246	100	52	152	232	166	398
7	Dhankuta	Sangurigadhi Gaunpal	1	183	153	336	191	144	335	374	297	671	42	34	76	79	77	156	121	111	232
7	Dhankuta	Shahidbhumii Gaunpal	1	255	191	446	242	154	396	497	345	842	103	115	218	137	60	197	240	175	415
7	Dhankuta Total		1	1660	1531	3191	1628	1363	2991	3288	2894	6182	1101	999	2100	1112	783	1895	2213	1782	3995
8	Terhathum	Aathrai Gaunpalika	1	208	174	382	197	177	374	405	351	756	113	100	213	121	112	233	234	212	446
8	Terhathum	Chhathar Gaunpalika	1	158	135	293	128	139	267	286	274	560	68	64	132	94	73	167	162	137	299
8	Terhathum	Laigurans Nagarpalik	1	186	202	388	179	184	363	365	386	751	107	114	221	127	68	195	234	182	416
8	Terhathum	Menchhayayem Gaun	1	79	54	133	64	52	116	143	106	249	45	48	93	41	21	62	86	69	155
8	Terhathum	Myanglung Nagarpalik	1	224	213	437	208	194	402	432	407	839	121	105	226	143	82	225	264	187	451
8	Terhathum	Phedap Gaunpalika	1	181	154	335	150	141	291	331	295	626	136	101	237	122	102	224	258	203	461
8	Terhathum Total		1	1036	932	1968	926	887	1813	1962	1819	3781	590	532	1122	648	458	1106	1238	990	2228
9	Sankhuwa	Bhotkhola Gaunpalika	1	56	50	106	56	36	92	112	86	198	22	7	29	8	10	18	30	17	47
9	Sankhuwa	Chainpur Nagarpalika	1	294	266	560	264	247	511	558	513	1071	154	130	284	146	93	239	300	223	523
9	Sankhuwa	Chichila Gaunpalika	1	66	66	132	55	60	115	121	126	247	13	16	29	0	0	0	13	16	29
9	Sankhuwa	Dharmadevi Nagarpal	1	208	214	422	194	170	364	402	384	786	123	105	228	88	59	147	211	164	375
9	Sankhuwa	Khandbari Nagarpalik	1	481	486	967	392	379	771	873	865	1738	421	353	774	331	319	650	752	672	1424
9	Sankhuwa	Madi Nagarpalika	1	163	148	311	124	93	217	287	241	528	57	47	104	59	32	91	116	79	195
9	Sankhuwa	Makalu Gaunpalika	1	87	85	172	93	78	171	180	163	343	30	38	68	2	4	6	32	42	74
9	Sankhuwa	Panchakhapan Nagar	1	157	161	318	156	134	290	313	295	608	81	38	119	46	30	76	127	68	195
9	Sankhuwa	Sabhapokhari Gaunpa	1	131	117	248	109	87	196	240	204	444	82	39	121	12	16	28	94	55	149
9	Sankhuwa	Silichong Gaunpalika	1	144	104	248	107	98	205	251	202	453	19	14	33	10	7	17	29	21	50
9	Sankhuwasabha Total		1	1787	1697	3484	1550	1382	2932	3337	3079	6416	1002	787	1789	702	570	127			

Total number of enrollment at secondary and higher secondary levels by district, Flash I_2019-020

Dist_ Code	Dist_ Name	LL_ Name	Provi nce_	Grade 9			Grade 10			Grade 9-10			Grade 11			Grade 12			Grade 11-12		
				Girls	Boys	Total	Girls	Boys	Total	Girls	Boys	Total	Girls	Boys	Total	Girls	Boys	Total	Girls	Boys	Total
10	Bhojpur	Aamchowk Gaunpalik	1	202	183	385	161	159	320	363	342	705	20	37	57	31	43	74	51	80	131
10	Bhojpur	Arun Gaunpalika	1	176	181	357	139	109	248	315	290	605	20	24	44	73	67	140	93	91	184
10	Bhojpur	Bhojpur Nagarpalika	1	291	270	561	198	224	422	489	494	983	224	178	402	189	138	327	413	316	729
10	Bhojpur	Hatuwagadhi Gaunpal	1	205	167	372	200	185	385	405	352	757	164	112	276	79	54	133	243	166	409
10	Bhojpur	Pauwadungma Gaunp	1	158	104	262	126	99	225	284	203	487	40	34	74	70	39	109	110	73	183
10	Bhojpur	Ramprasad Rai Gaun	1	177	170	347	173	163	336	350	333	683	37	21	58	13	11	24	50	32	82
10	Bhojpur	Salpasilichho Gaunpa	1	170	151	321	151	125	276	321	276	597	53	65	118	54	38	92	107	103	210
10	Bhojpur	Shadananda Nagarpa	1	350	300	650	296	249	545	646	549	1195	110	98	208	129	96	225	239	194	433
10	Bhojpur	Tyamkemaiyung Gaur	1	143	140	283	167	143	310	310	283	593	74	55	129	65	90	155	139	145	284
10	Bhojpur Total		1	1872	1666	3538	1611	1456	3067	3483	3122	6605	742	624	1366	703	576	1279	1445	1200	2645
11	Solukhumt	Dudhkaushika Gaunp	1	137	124	261	161	131	292	298	255	553	78	109	187	118	100	218	196	209	405
11	Solukhumt	Dudhkoshi Gaunpalik	1	133	114	247	131	76	207	264	190	454	28	25	53	37	16	53	65	41	106
11	Solukhumt	Khumbupasanglahm (1	82	61	143	85	65	150	167	126	293	23	32	55	38	31	69	61	63	124
11	Solukhumt	Likhupike Gaunpalika	1	86	79	165	60	39	99	146	118	264	10	13	23	8	19	27	18	32	50
11	Solukhumt	Mahakulung Gaunpali	1	148	114	262	89	98	187	237	212	449	48	45	93	39	26	65	87	71	158
11	Solukhumt	Nechasalyan Gaunpal	1	160	170	330	161	130	291	321	300	621	77	78	155	102	82	184	179	160	339
11	Solukhumt	Solududhakunda Nag	1	294	249	543	289	234	523	583	483	1066	146	125	271	172	195	367	318	320	638
11	Solukhumt	Sotang Gaunpalika	1	143	150	293	112	94	206	255	244	499	87	71	158	73	56	129	160	127	287
11	Solukhumbu Total		1	1183	1061	2244	1088	867	1955	2271	1928	4199	497	498	995	587	525	1112	1084	1023	2107
12	Okhaladhu	Champadevi Gaunpal	1	234	189	423	221	202	423	455	391	846	106	112	218	73	107	180	179	219	398
12	Okhaladhu	Chisankhugadhi Gaun	1	143	134	277	115	116	231	258	250	508	52	62	114	63	63	126	115	125	240
12	Okhaladhu	Khijidemba Gaunpalik	1	162	147	309	135	130	265	297	277	574	97	94	191	101	74	175	198	168	366
12	Okhaladhu	Likhu Gaunpalika	1	205	171	376	85	92	177	290	263	553	111	83	194	126	135	261	237	218	455
12	Okhaladhu	Manebhanjyang Gaun	1	256	194	450	281	204	485	537	398	935	205	170	375	158	117	275	363	287	650
12	Okhaladhu	Molung Gaunpalika	1	189	143	332	160	126	286	349	269	618	117	86	203	121	105	226	238	191	429
12	Okhaladhu	Siddhicharan Nagarpa	1	308	318	626	298	282	580	606	600	1206	283	203	486	296	227	523	579	430	1009
12	Okhaladhu	Sunkoshi Gaunpalika	1	193	249	442	212	182	394	405	431	836	80	144	224	108	109	217	188	253	441
12	Okhaladhunga Total		1	1690	1545	3235	1507	1334	2841	3197	2879	6076	1051	954	2005	1046	937	1983	2097	1891	3988
13	Khotang	Ainselukhark Gaunpal	1	150	130	280	125	109	234	275	239	514	58	44	102	56	17	73	114	61	175
13	Khotang	Barahapokhari Gaunp	1	169	126	295	136	116	252	305	242	547	17	24	41	32	23	55	49	47	96
13	Khotang	Diprung Gaunpalika	1	114	92	206	191	167	358	305	259	564	81	74	155	89	59	148	170	133	303
13	Khotang	Halesi Tuwachung Na	1	362	293	655	245	261	506	607	554	1161	97	115	212	109	90	199	206	205	411
13	Khotang	Jantedhunga Gaunpal	1	204	145	349	150	128	278	354	273	627	92	44	136	67	41	108	159	85	244
13	Khotang	Kepilasagadhi Gaunp	1	154	153	307	132	104	236	286	257	543	52	39	91	61	24	85	113	63	176
13	Khotang	Khotehang Gaunpalik	1	234	199	433	233	160	393	467	359	826	91	57	148	124	115	239	215	172	387
13	Khotang	Lamidada Gaunpalika	1	143	125	268	128	110	238	271	235	506	73	62	135	57	36	93	130	98	228
13	Khotang	Rupakot Majhuwagad	1	555	488	1043	540	479	1019	1095	967	2062	322	291	613	345	277	622	667	568	1235
13	Khotang	Sakela Gaunpalika	1	129	79	208	104	87	191	233	166	399	44	58	102	22	56	78	66	114	180
13	Khotang Total		1	2214	1830	4044	1984	1721	3705	4198	3551	7749	927	808	1735	962	738	1700	1889	1546	3435
14	Udayapur	Belaka Nagarpalika	1	553	482	1035	513	430	943	1066	912	1978	258	169	427	135	82	217	393	251	644
14	Udayapur	Chaudandigadhi Nage	1	623	568	1191	517	511	1028	1140	1079	2219	385	280	665	273	212	485	658	492	1150
14	Udayapur	Katari Nagarpalaika	1	586	556	1142	550	460	1010	1136	1016	2152	314	224	538	367	226	593	681	450	1131
14	Udayapur	Limchungbung Gaunp	1	119	100	219	102	98	200	221	198	419	72	54	126	36	38	74	108	92	200
14	Udayapur	Rautami Gaunpalika	1	275	210	485	250	196	446	525	406	931	120	85	205	124	65	189	244	150	394
14	Udayapur	Tapli Gaunpalaika	1	175	159	334	120	110	230	295	269	564	89	45	134	32	30	62	121	75	196
14	Udayapur	Triyuga Nagarpalika	1	1211	1158	2369	914	951	1865	2125	2109	4234	624	519	1143	605	440	1045	1229	959	2188
14	Udayapur	Udayapurgadhi Gaunp	1	289	256	545	238	180	418	527	436	963	71	52	123	122	67	189	193	119	312
14	Udayapur Total		1	3831	3489	7320	3204	2936	6140	7035	6425	13460	1933	1428	3361	1694	1160	2854	3627	2588	6215

Total number of enrollment at secondary and higher secondary levels by district, Flash I 2019-020

Dist_ Code	Dist_ Name	LL_ Name	Province	Grade 9			Grade 10			Grade 9-10			Grade 11			Grade 12			Grade 11-12		
				Girls	Boys	Total	Girls	Boys	Total	Girls	Boys	Total	Girls	Boys	Total	Girls	Boys	Total	Girls	Boys	Total
15	Saptari	Agnisair Krishnasavar	2	265	315	580	300	250	550	565	565	1130	236	253	489	187	151	338	423	404	827
15	Saptari	Belhi Chapena Gaunp	2	164	144	308	158	115	273	322	259	581	35	31	66	44	14	58	79	45	124
15	Saptari	Bishnupur Gaunpalika	2	313	323	636	309	336	645	622	659	1281	3	22	25	19	23	42	22	45	67
15	Saptari	Bodebarsaien Nagarp	2	375	330	705	313	320	633	688	650	1338	81	77	158	109	81	190	190	158	348
15	Saptari	Chhinnamasta Gaunp	2	95	81	176	93	64	157	188	145	333	89	70	159	78	80	158	167	150	317
15	Saptari	Dakneshwori Nagarp	2	456	475	931	433	393	826	889	868	1757	139	94	233	79	66	145	218	160	378
15	Saptari	Hanumannagar Kank	2	345	325	670	270	272	542	615	597	1212	52	42	94	58	19	77	110	61	171
15	Saptari	Kanchanroop Nagarp	2	411	478	889	381	418	799	792	896	1688	315	315	630	387	282	669	702	597	1299
15	Saptari	Khadak Nagarpalika	2	418	485	903	391	422	813	809	907	1716	149	173	322	179	150	329	328	323	651
15	Saptari	Mahadeva Gaunpalik	2	122	139	261	86	75	161	208	214	422	54	57	111	52	33	85	106	90	196
15	Saptari	Rajbiraj Nagarpalika	2	350	429	779	349	379	728	699	808	1507	668	584	1252	780	637	1417	1448	1221	2669
15	Saptari	Rupani Gaunpalika	2	223	228	451	182	189	371	405	417	822	88	59	147	86	61	147	174	120	294
15	Saptari	Saptakoshi Nagarpalik	2	217	232	449	203	179	382	420	411	831	206	155	361	165	155	320	371	310	681
15	Saptari	Shambhunath Nagarp	2	360	408	768	269	266	535	629	674	1303	80	48	128	92	40	132	172	88	260
15	Saptari	Surunga Nagarpalika	2	431	366	797	430	404	834	861	770	1631	115	123	238	131	114	245	246	237	483
15	Saptari	Tilatha Koiladi Gaunp	2	319	284	603	355	303	658	674	587	1261	128	138	266	149	128	277	277	266	543
15	Saptari	Tirahut Gaunpalika	2	159	164	323	136	154	290	295	318	613	22	29	51	31	32	63	53	61	114
15	Saptari	Walan Bihul Gaunpalil	2	107	115	222	118	83	201	225	198	423	4	14	18	11	14	25	15	28	43
15	Saptari Total		2	5130	5321	10451	4776	4622	9398	9906	9943	19849	2464	2284	4748	2637	2080	4717	5101	4364	9465
16	Siraha	Amama Gaunpalika	2	273	314	587	163	170	333	436	484	920	44	46	90	32	28	60	76	74	150
16	Siraha	Aurahi Gaunpalika	2	122	124	246	87	96	183	209	220	429	15	14	29	29	23	52	44	37	81
16	Siraha	Bariyarpatti Gaunpalik	2	269	232	501	202	152	354	471	384	855	112	76	188	108	92	200	220	168	388
16	Siraha	Bhagawanpur Gaunp	2	257	188	445	191	137	328	448	325	773	88	63	151	63	51	114	151	114	265
16	Siraha	Bishnupur Gaunpalika	2	178	166	344	158	129	287	336	295	631	43	25	68	8	6	14	51	31	82
16	Siraha	Dhangadhimi Nagarp	2	527	660	1187	495	566	1061	1022	1226	2248	82	67	149	66	78	144	148	145	293
16	Siraha	Golbazar Nagarpalika	2	469	695	1164	437	573	1010	906	1268	2174	302	356	658	354	473	827	656	829	1485
16	Siraha	Kalyanpur Nagarpalik	2	318	341	659	267	272	539	585	613	1198	64	59	123	58	62	120	122	121	243
16	Siraha	Karjanha Nagarpalika	2	379	399	778	226	218	444	605	617	1222	111	77	188	107	91	198	218	168	386
16	Siraha	Lahan Nagarpalika	2	860	1370	2230	853	1179	2032	1713	2549	4262	775	545	1320	822	484	1306	1597	1029	2626
16	Siraha	Laxmipur Patari Gaun	2	250	277	527	315	258	573	565	535	1100	86	87	173	55	52	107	141	139	280
16	Siraha	Mirchaiya Nagarpalika	2	406	672	1078	370	615	985	776	1287	2063	208	244	452	234	263	497	442	507	949
16	Siraha	Naraha Gaunpalika	2	135	218	353	172	254	426	307	472	779	58	70	128	64	46	110	122	116	238
16	Siraha	Navarajpur Gaunpalik	2	170	192	362	97	113	210	267	305	572	78	48	126	49	52	101	127	100	227
16	Siraha	Sakhuwanankarkatti C	2	227	201	428	165	100	265	392	301	693	18	18	36	16	17	33	34	35	69
16	Siraha	Siraha Nagarpalika	2	756	989	1745	597	777	1374	1353	1766	3119	265	287	552	304	264	568	569	551	1120
16	Siraha	Sukhipur Nagarpalika	2	479	460	939	380	395	775	859	855	1714	130	116	246	125	106	231	255	222	477
16	Siraha Total		2	6075	7498	13573	5175	6004	11179	11250	13502	24752	2479	2198	4677	2494	2188	4682	4973	4386	9359
17	Dhanusha	Aurahi Gaunpalika	2	279	284	563	267	272	539	546	556	1102	41	78	119	75	49	124	116	127	243
17	Dhanusha	Bateswor Gaunpalika	2	186	166	352	186	179	365	372	345	717	24	26	50	35	36	71	59	62	121
17	Dhanusha	Bidehi Nagarpalika	2	300	329	629	196	278	474	496	607	1103	36	99	135	48	79	127	84	178	262
17	Dhanusha	Chhreshwornath Nag	2	261	244	505	229	206	435	490	450	940	203	256	459	117	134	251	320	390	710
17	Dhanusha	Dhanauji Gaunpalika	2	146	169	315	186	154	340	332	323	655	21	13	34	6	8	14	27	21	48
17	Dhanusha	Dhanusadhama Nagarp	2	440	428	868	414	411	825	854	839	1693	162	199	361	212	212	424	374	411	785
17	Dhanusha	Ganeshman Chamath	2	377	287	664	265	218	483	642	505	1147	217	190	407	190	224	414	407	414	821
17	Dhanusha	Hansapur Nagarpalik	2	274	331	605	273	272	545	547	603	1150	58	83	141	43	27	70	101	110	211
17	Dhanusha	Janaknandini Gaunpal	2	191	176	367	202	186	388	393	362	755	113	177	290	146	215	361	259	392	651
17	Dhanusha	Janakpur Upamahana	2	1631	2323	3954	1459	2067	3526	3090	4390	7480	1688	1158	2846	1770	1169	2939	3458	2327	5785
17	Dhanusha	Kamala Nagarpalika	2	204	204	408	165	170	335	369	374	743	26	31	57	76	73	149	102	104	206
17	Dhanusha	Laxminiya Gaunpalika	2	255	237	492	153	207	360	408	444	852	18	26	44	38	37	75	56	63	119
17	Dhanusha	Mithila Bihari Gaunpal	2	357	398	755	313	379	692	670	777	1447	34	40	74	56	65	121	90	105	195
17	Dhanusha	Mithila Nagarpalika	2	484	510	994	442	451	893	926	961	1887	171	194	365	255	200	455	426	394	820
17	Dhanusha	Mukhiyapatti Musahar	2	149	152	301	121	76	197	270	228	498	18	7	25	39	25	64	57	32	89
17	Dhanusha	Nagarain Nagarpalika	2	282	265	547	212	218	430	494	483	977	56	62	118	70	36	106	126	98	224
17	Dhanusha	Sabaila Nagarpalika	2	393	379	772	328	343	671	721	722	1443	93	79	172	19	27	46	112	106	218
17	Dhanusha	Sahidnagar Nagarpalil	2	208	207	415	217	180	397	425	387	812	147	209	356	93	54	147	240	263	503
17	Dhanusha Total		2	6417	7089	13506	5628	6267	11895	12045	13356	25401	3126	2927	6053	3288	2670	5958	6414	5597	12011

Total number of enrollment at secondary and higher secondary levels by district, Flash I, 2019-20

Dist_ Code	Dist_ Name	LL_ Name	Provi nce_	Grade 9			Grade 10			Grade 9-10			Grade 11			Grade 12			Grade 11-12		
				Girls	Boys	Total	Girls	Boys	Total	Girls	Boys	Total	Girls	Boys	Total	Girls	Boys	Total	Girls	Boys	Total
18	Mahottari	Aurahi Nagarpalika	2	229	221	450	209	201	410	438	422	860	74	97	171	82	78	160	156	175	331
18	Mahottari	Balwa Nagarpalika	2	302	342	644	283	339	622	585	681	1266	120	99	219	65	93	158	185	192	377
18	Mahottari	Bardibas Nagarpalika	2	791	828	1619	774	769	1543	1565	1597	3162	553	548	1101	510	477	987	1063	1025	2088
18	Mahottari	Bhangaha Nagarpalik	2	297	315	612	309	277	586	606	592	1198	45	64	109	56	53	109	101	117	218
18	Mahottari	Ekdanra Gaunpalika	2	241	318	559	202	259	461	443	577	1020	19	35	54	44	83	127	63	118	181
18	Mahottari	Gaushala Nagarpalika	2	735	869	1604	609	677	1286	1344	1546	2890	131	162	293	97	175	272	228	337	565
18	Mahottari	Jaleswor Nagarpalika	2	589	614	1203	476	585	1061	1065	1199	2264	134	230	364	248	216	464	382	446	828
18	Mahottari	Loharpatti Nagarpalika	2	335	407	742	304	335	639	639	742	1381	114	124	238	100	79	179	214	203	417
18	Mahottari	Mahottari Gaunpalika	2	192	191	383	172	169	341	364	360	724	60	42	102	35	37	72	95	79	174
18	Mahottari	Manra Sisawa Nagar	2	298	283	581	219	285	504	517	568	1085	47	53	100	31	40	71	78	93	171
18	Mahottari	Matihani Nagarpalika	2	200	251	451	166	173	339	366	424	790	34	30	64	46	53	99	80	83	163
18	Mahottari	Pipra Gaunpalika	2	296	372	668	295	315	610	591	687	1278	113	81	194	122	148	270	235	229	464
18	Mahottari	Ramgopalpur Nagar	2	263	328	591	248	297	545	511	625	1136	123	167	290	119	133	252	242	300	542
18	Mahottari	Samsi Gaunpalika	2	161	183	344	112	110	222	273	293	566	0	0	0	0	0	0	0	0	0
18	Mahottari	Sonama Gaunpalika	2	266	317	583	256	332	588	522	649	1171	62	65	127	70	53	123	132	118	250
18	Mahottari Total		2	5195	5839	11034	4634	5123	9757	9829	10962	20791	1629	1797	3426	1625	1718	3343	3254	3515	6769
19	Sarlahi	Bagmati Nagarpalika	2	384	313	697	323	224	547	707	537	1244	158	112	270	133	90	223	291	202	493
19	Sarlahi	Balara Nagarpalika	2	310	425	735	229	350	579	539	775	1314	60	55	115	75	70	145	135	125	260
19	Sarlahi	Barahathawa Nagar	2	583	803	1386	504	635	1139	1087	1438	2525	264	328	592	394	359	753	658	687	1345
19	Sarlahi	Basbariya Gaunpalika	2	113	80	193	66	53	119	179	133	312	0	0	0	0	0	0	0	0	0
19	Sarlahi	Bishnu Gaunpalika	2	113	130	243	117	116	233	230	246	476	18	18	36	28	19	47	46	37	83
19	Sarlahi	Brahmapuri Gaunpalik	2	197	182	379	146	162	308	343	344	687	26	46	72	38	40	78	64	86	150
19	Sarlahi	Chakraghatta Gaunpa	2	103	141	244	111	135	246	214	276	490	0	0	0	0	0	0	0	0	0
19	Sarlahi	Chandranagar Gaunp	2	111	101	212	94	80	174	205	181	386	42	71	113	60	34	94	102	105	207
19	Sarlahi	Dhankaul Gaunpalika	2	39	57	96	45	57	102	84	114	198	30	38	68	2	4	6	32	42	74
19	Sarlahi	Godaita Nagarpalika	2	375	386	761	325	433	758	700	819	1519	118	136	254	131	147	278	249	283	532
19	Sarlahi	Haripur Nagarpalika	2	360	310	670	226	259	485	586	569	1155	66	75	141	22	30	52	88	105	193
19	Sarlahi	Haripurwa Nagarpalika	2	44	61	105	46	41	87	90	102	192	53	50	103	63	50	113	116	100	216
19	Sarlahi	Hariwan Nagarpalika	2	522	489	1011	562	498	1060	1084	987	2071	177	120	297	175	133	308	352	253	605
19	Sarlahi	Ishworpur Nagarpalika	2	701	736	1437	689	692	1381	1390	1428	2818	397	408	805	395	352	747	792	760	1552
19	Sarlahi	Kabilasi Nagarpalika	2	334	322	656	275	286	561	609	608	1217	77	93	170	82	76	158	159	169	328
19	Sarlahi	Kaudena Gaunpalika	2	203	193	396	190	182	372	393	375	768	8	2	10	10	1	11	18	3	21
19	Sarlahi	Lalbandi Nagarpalika	2	697	976	1673	635	730	1365	1332	1706	3038	338	365	703	389	326	715	727	691	1418
19	Sarlahi	Malangawa Nagarpali	2	455	527	982	404	520	924	859	1047	1906	359	323	682	294	282	576	653	605	1258
19	Sarlahi	Parsa Gaunpalika	2	133	119	252	95	82	177	228	201	429	20	29	49	36	32	68	56	61	117
19	Sarlahi	Ramnagar Gaunpalika	2	181	176	357	188	217	405	369	393	762	15	14	29	29	23	52	44	37	81
19	Sarlahi Total		2	5958	6527	12485	5270	5752	11022	11228	12279	23507	2181	2231	4412	2325	2041	4366	4506	4272	8778
32	Rautahat	Baudhimai Nagarpalik	2	139	164	303	148	150	298	287	314	601	25	50	75	39	24	63	64	74	138
32	Rautahat	Birdaban Nagarpalik	2	217	330	547	204	304	508	421	634	1055	91	87	178	78	108	186	169	195	364
32	Rautahat	Chandrapur Nagarpali	2	434	503	937	486	521	1007	920	1024	1944	695	663	1358	593	612	1205	1288	1275	2563
32	Rautahat	Debahi Gonahi Nagar	2	201	236	437	215	225	440	416	461	877	105	81	186	95	81	176	200	162	362
32	Rautahat	Durga Bhagawati Gau	2	36	30	66	22	18	40	58	48	106	35	43	78	42	44	86	77	87	164
32	Rautahat	Gadhimai Nagarpalika	2	168	239	407	111	147	258	279	386	665	54	95	149	28	47	75	82	142	224
32	Rautahat	Garuda Nagarpalika	2	400	517	917	317	445	762	717	962	1679	302	430	732	191	304	495	493	734	1227
32	Rautahat	Gaur Nagarpalika	2	376	677	1053	265	598	863	641	1275	1916	77	145	222	92	209	301	169	354	523
32	Rautahat	Gujara Nagarpalika	2	341	345	686	315	345	660	656	690	1346	118	151	269	130	134	264	248	285	533
32	Rautahat	Ishanath Nagarpalika	2	199	212	411	204	178	382	403	390	793	55	38	93	32	44	76	87	82	169
32	Rautahat	Katahariya Nagarpalik	2	268	288	556	254	285	539	522	573	1095	9	16	25	102	150	252	111	166	277
32	Rautahat	Madav Narayan Naga	2	167	233	400	107	163	270	274	396	670	64	63	127	29	49	78	93	112	205
32	Rautahat	Maulapur Nagarpalika	2	63	83	146	103	141	244	166	224	390	90	79	169	58	56	114	148	135	283
32	Rautahat	Paroha Nagarpalika	2	207	240	447	129	180	309	336	420	756	46	72	118	96	96	192	142	168	310
32	Rautahat	Phatuwa Bijayapur Ne	2	183	255	438	199	260	459	382	515	897	85	103	188	141	157	298	226	260	486
32	Rautahat	Rajdevi Nagarpalika	2	215	209	424	156	187	343	371	396	767	84	101	185	53	51	104	137	152	289
32	Rautahat	Rajpur Nagarpalika	2	52	45	97	53	36	89	105	81	186	29	12	41	39	26	65	68	38	106
32	Rautahat	Yamunamai Gaunpalil	2	234	246	480	176	221	397	410	467	877	54	34	88	26	24	50	80	58	138
32	Rautahat Total		2	3900	4852	8752	3464	4404	7868	7364	9256	16620	2018	2263	4281	1864	2216	4080	3882	4479	8361

Total number of enrollment at secondary and higher secondary levels by district, Flash I_2019-020

Dist_ Code	Dist_ Name	LL_Name	Province	Grade 9			Grade 10			Grade 9-10			Grade 11			Grade 12			Grade 11-12		
				Girls	Boys	Total	Girls	Boys	Total	Girls	Boys	Total	Girls	Boys	Total	Girls	Boys	Total	Girls	Boys	Total
33	Bara	Adarsh Kotwal Gaunp 2		179	146	325	106	113	219	285	259	544	204	133	337	37	34	71	241	167	408
33	Bara	Baragadi Gaunpalika 2		143	151	294	179	130	309	322	281	603	18	18	36	28	19	47	46	37	83
33	Bara	Bishrampur Gaunpalik 2		58	50	108	51	43	94	109	93	202	28	45	73	48	40	88	76	85	161
33	Bara	Devtal Gaunpalika 2		51	73	124	0	0	0	51	73	124	13	7	20	6	6	12	19	13	32
33	Bara	Jitpur Simara Upamat 2		1054	1175	2229	883	905	1788	1937	2080	4017	484	474	958	428	365	793	912	839	1751
33	Bara	Kalaiya Upamahanag 2		947	1097	2044	889	922	1811	1836	2019	3855	413	383	796	318	320	638	731	703	1434
33	Bara	Karaiyama Gaunpalik 2		176	81	257	114	71	185	290	152	442	59	31	90	43	31	74	102	62	164
33	Bara	Kolhabi Nagarpalika 2		429	374	803	379	377	756	808	751	1559	105	185	290	199	181	380	304	366	670
33	Bara	Mahagadhimai Nagar 2		416	421	837	370	369	739	786	790	1576	54	38	92	104	83	187	158	121	279
33	Bara	Nijgadh Nagarpalika 2		337	292	629	345	280	625	682	572	1254	167	150	317	150	101	251	317	251	568
33	Bara	Pacharauta Nagarpal 2		136	165	301	92	137	229	228	302	530	25	54	79	64	48	112	89	102	191
33	Bara	Parwanipur Gaunpalik 2		230	166	396	178	153	331	408	319	727	47	43	90	68	90	158	115	133	248
33	Bara	Pheta Gaunpalika 2		160	169	329	101	178	279	261	347	608	25	30	55	45	59	104	70	89	159
33	Bara	Prasauni Gaunpalika 2		246	270	516	255	247	502	501	517	1018	51	68	119	60	76	136	111	144	255
33	Bara	Simroungadh Nagar 2		274	343	617	252	284	536	526	627	1153	49	59	108	35	49	84	84	108	192
33	Bara	Subarna Gaunpalika 2		193	173	366	174	213	387	367	386	753	25	31	56	42	28	70	67	59	126
33	Bara Total	2		5029	5146	10175	4368	4422	8790	9397	9568	18965	1708	1679	3387	1593	1465	3058	3301	3144	6445
34	Parsa	Bahudarmai Nagarpal 2		386	425	811	303	310	613	689	735	1424	228	156	384	327	152	479	555	308	863
34	Parsa	Bindabasini Gaunpalik 2		192	154	346	126	112	238	318	266	584	59	52	111	82	62	144	141	114	255
34	Parsa	Birgunj Mahanagarpal 2		1799	2815	4614	1554	2474	4028	3353	5289	8642	949	920	1869	946	1029	1975	1895	1949	3844
34	Parsa	Chhipaharmai Gaunp 2		104	129	233	88	95	183	192	224	416	1	2	3	1	15	16	2	17	19
34	Parsa	Dhobini Gaunpalika 2		148	114	262	81	80	161	229	194	423	13	7	20	6	6	12	19	13	32
34	Parsa	Jaganathpur Gaunpal 2		71	36	107	32	17	49	103	53	156	4	14	18	11	14	25	15	28	43
34	Parsa	Jira Bhawani Gaunpal 2		118	116	234	115	83	198	233	199	432	0	0	0	64	15	79	64	15	79
34	Parsa	Kalikamai Gaunpalika 2		231	192	423	133	97	230	364	289	653	40	0	40	35	0	35	75	0	75
34	Parsa	Pakahamainpur Gaun 2		63	77	140	0	0	0	63	77	140	27	26	53	74	91	165	101	117	218
34	Parsa	Parsagadi Nagarpalik 2		213	224	437	212	204	416	425	428	853	70	62	132	110	59	169	180	121	301
34	Parsa	Paterwasugauli Gaun 2		127	89	216	106	80	186	233	169	402	0	3	3	12	12	24	12	15	27
34	Parsa	Pokhariya Nagarpalik 2		129	178	307	98	126	224	227	304	531	74	97	171	61	83	144	135	180	315
34	Parsa	Sakhuwa Prasauni Ga 2		253	214	467	181	137	318	434	351	785	35	73	108	35	21	56	70	94	164
34	Parsa	Thori Gaunpalika 2		193	180	373	139	156	295	332	336	668	43	78	121	126	69	195	169	147	316
34	Parsa Total	2		4027	4943	8970	3168	3971	7139	7195	8914	16109	1467	1417	2884	1791	1546	3337	3258	2963	6221
20	Sindhuli	Dudhuli Nagarpalika 3		756	660	1416	724	619	1343	1480	1279	2759	437	435	872	420	412	832	857	847	1704
20	Sindhuli	Ghanglekh Gaunpalik 3		117	107	224	138	112	250	255	219	474	36	64	100	45	75	120	81	139	220
20	Sindhuli	Golanjor Gaunpalika 3		261	217	478	232	184	416	493	401	894	126	71	197	97	84	181	223	155	378
20	Sindhuli	Hariharpurgadhi Gaun 3		200	181	381	221	152	373	421	333	754	50	46	96	69	46	115	119	92	211
20	Sindhuli	Kamalamai Nagarpalil 3		777	795	1572	809	731	1540	1586	1526	3112	526	434	960	625	434	1059	1151	868	2019
20	Sindhuli	Marin Gaunpalika 3		239	198	437	228	166	394	467	364	831	76	127	203	88	68	156	164	195	359
20	Sindhuli	Phikkal Gaunpalika 3		279	217	496	241	185	426	520	402	922	123	95	218	141	67	208	264	162	426
20	Sindhuli	Sunkoshi Gaunpalika 3		265	220	485	220	191	411	485	411	896	137	83	220	141	85	226	278	168	446
20	Sindhuli	Tinpatan Gaunpalika 3		550	426	976	524	440	964	1074	866	1940	279	235	514	208	220	428	487	455	942
20	Sindhuli Total	3		3444	3021	6465	3337	2780	6117	6781	5801	12582	1790	1590	3380	1834	1491	3325	3624	3081	6705
21	Ramechha	Doramba Gaunpalika 3		196	176	372	213	160	373	409	336	745	102	67	169	101	68	169	203	135	338
21	Ramechha	Gokulganga Gaunpalil 3		166	126	292	143	113	256	309	239	548	103	144	247	116	116	232	219	260	479
21	Ramechha	Khadadevi Gaunpalik 3		246	217	463	243	176	419	489	393	882	139	104	243	128	64	192	267	168	435
21	Ramechha	Likhu Gaunpalika 3		292	256	548	299	238	537	591	494	1085	102	130	232	130	96	226	232	226	458
21	Ramechha	Manthali Nagarpalika 3		466	397	863	423	349	772	889	746	1635	277	192	469	309	151	460	586	343	929
21	Ramechha	Ramechhap Nagarpal 3		335	298	633	309	235	544	644	533	1177	168	228	396	164	139	303	332	367	699
21	Ramechha	Sunapati Gaunpalika 3		164	179	343	181	152	333	345	331	676	132	80	212	100	68	168	232	148	380
21	Ramechha	Umakunda Gaunpalik 3		145	169	314	150	112	262	295	281	576	66	52	118	85	48	133	151	100	251
21	Ramechhap Total	3		2010	1818	3828	1961	1535	3496	3971	3353	7324	1089	997	2086	1133	750	1883	2222	1747	3969

Total number of enrollment at secondary and higher secondary levels by district, Flash I 2019-020

Dist_ Code	Dist_ Name	LL_Name	Province	Grade 9			Grade 10			Grade 9-10			Grade 11			Grade 12			Grade 11-12		
				Girls	Boys	Total	Girls	Boys	Total	Girls	Boys	Total	Girls	Boys	Total	Girls	Boys	Total	Girls	Boys	Total
22	Dolakha	Baiteshwor Gaunpalik	3	234	212	446	242	193	435	476	405	881	116	83	199	165	86	251	281	169	450
22	Dolakha	Bhimeshwar Nagarpal	3	341	325	666	347	280	627	688	605	1293	289	271	560	161	222	383	450	493	943
22	Dolakha	Bigu Gaunpalika	3	176	142	318	155	113	268	331	255	586	34	28	62	35	29	64	69	57	126
22	Dolakha	Gaurishankar Gaunpa	3	116	108	224	84	91	175	200	199	399	24	21	45	22	16	38	46	37	83
22	Dolakha	Jiri Nagarpalika	3	155	148	303	186	132	318	341	280	621	48	49	97	75	51	126	123	100	223
22	Dolakha	Kalinchok Gaunpalika	3	257	211	468	245	187	432	502	398	900	100	104	204	92	66	158	192	170	362
22	Dolakha	Melung Gaunpalika	3	260	194	454	177	135	312	437	329	766	49	67	116	100	52	152	149	119	268
22	Dolakha	Sailung Gaunpalika	3	199	162	361	148	138	286	347	300	647	57	40	97	55	35	90	112	75	187
22	Dolakha	Tamakoshi Gaunpalik	3	176	191	367	189	150	339	365	341	706	89	86	175	107	93	200	196	179	375
22	Dolakha Total		3	1914	1693	3607	1773	1419	3192	3687	3112	6799	806	749	1555	812	650	1462	1618	1399	3017
23	Sindhupal	Balefi Gaunpalika	3	166	168	334	176	158	334	342	326	668	159	147	306	128	85	213	287	232	519
23	Sindhupal	Barhabise Nagarpalik	3	267	212	479	223	214	437	490	426	916	155	152	307	126	146	272	281	298	579
23	Sindhupal	Bhotekoshi Gaunpalik	3	127	122	249	106	95	201	233	217	450	48	43	91	21	31	52	69	74	143
23	Sindhupal	Chautara Sangachok	3	486	404	890	433	335	768	919	739	1658	354	264	618	364	301	665	718	565	1283
23	Sindhupal	Helambu Gaunpalika	3	146	118	264	144	109	253	290	227	517	62	37	99	80	45	125	142	82	224
23	Sindhupal	Indrawoti Gaunpalika	3	310	220	530	261	185	446	571	405	976	114	131	245	127	99	226	241	230	471
23	Sindhupal	Jugal Gaunpalika	3	217	165	382	141	123	264	358	288	646	31	14	45	29	11	40	60	25	85
23	Sindhupal	Lisankhu Pakhar Gau	3	120	117	237	119	121	240	239	238	477	57	43	100	45	34	79	102	77	179
23	Sindhupal	Melamchi Nagarpalik	3	453	393	846	454	365	819	907	758	1665	286	183	469	235	182	417	521	365	886
23	Sindhupal	Panchpokhari Thangp	3	215	182	397	129	113	242	344	295	639	34	28	62	30	30	60	64	58	122
23	Sindhupal	Sunkoshi Gaunpalika	3	157	168	325	166	131	297	323	299	622	102	99	201	128	99	227	230	198	428
23	Sindhupal	Tripurasundari Gaunp	3	116	104	220	98	78	176	214	182	396	75	54	129	39	58	97	114	112	226
23	Sindhupalchok Total		3	2780	2373	5153	2450	2027	4477	5230	4400	9630	1477	1195	2672	1352	1121	2473	2829	2316	5145
24	Kavrepalar	Banepa Nagarpalika	3	750	948	1698	820	1108	1928	1570	2056	3626	755	483	1238	651	572	1223	1406	1055	2461
24	Kavrepalar	Bethanchowk Gaunpa	3	155	139	294	148	113	261	303	252	555	77	50	127	75	56	131	152	106	258
24	Kavrepalar	Bhumlu Gaunpalika	3	167	113	280	133	114	247	300	227	527	98	84	182	84	86	170	182	170	352
24	Kavrepalar	Chaurideurali Gaunpa	3	192	205	397	197	165	362	389	370	759	173	162	335	111	142	253	284	304	588
24	Kavrepalar	Dhulikhel Nagarpalika	3	317	305	622	279	240	519	596	545	1141	116	111	227	103	116	219	219	227	446
24	Kavrepalar	Khanikhola Gaunpalik	3	153	127	280	138	97	235	291	224	515	9	39	48	28	14	42	37	53	90
24	Kavrepalar	Mahabharat Gaunpalik	3	268	204	472	190	139	329	458	343	801	88	81	169	37	49	86	125	130	255
24	Kavrepalar	Mandandepur Nagarp	3	343	252	595	331	247	578	674	499	1173	297	180	477	219	114	333	516	294	810
24	Kavrepalar	Namobuddha Nagarp	3	255	182	437	202	165	367	457	347	804	155	118	273	122	109	231	277	227	504
24	Kavrepalar	Panauti Nagarpalika	3	506	527	1033	463	507	970	969	1034	2003	342	251	593	284	278	562	626	529	1155
24	Kavrepalar	Panchkhal Nagarpalik	3	370	347	717	399	267	666	769	614	1383	229	151	380	145	199	344	374	350	724
24	Kavrepalar	Roshi Gaunpalika	3	344	321	665	345	248	593	689	569	1258	136	79	215	113	60	173	249	139	388
24	Kavrepalar	Temal Gaunpalika	3	216	202	418	204	152	356	420	354	774	72	107	179	105	50	155	177	157	334
24	Kavrepalanchok Total		3	4036	3872	7908	3849	3562	7411	7885	7434	15319	2547	1896	4443	2077	1845	3922	4624	3741	8365
25	Lalitpur	Bagmati Gaunpalika	3	155	154	309	127	87	214	282	241	523	97	67	164	56	53	109	153	120	273
25	Lalitpur	Godawari Nagarpalika	3	922	894	1816	761	738	1499	1683	1632	3315	570	431	1001	515	461	976	1085	892	1977
25	Lalitpur	Konjyosom Gaunpalik	3	101	84	185	84	60	144	185	144	329	21	30	51	33	47	80	54	77	131
25	Lalitpur	Lalitpur Mahanagarpa	3	3130	3532	6662	2926	3239	6165	6056	6771	12827	3920	3456	7376	4471	4055	8526	8391	7511	15902
25	Lalitpur	Mahalaxmi Nagarpalik	3	758	884	1642	709	762	1471	1467	1646	3113	828	863	1691	865	807	1672	1693	1670	3363
25	Lalitpur	Mahankal Gaunpalika	3	104	65	169	74	89	163	178	154	332	39	56	95	25	41	66	64	97	161
25	Lalitpur Total		3	5170	5613	10783	4681	4975	9656	9851	10588	20439	5475	4903	10378	5965	5464	11429	11440	10367	21807
26	Bhaktapur	Bhaktapur Nagarpalik	3	1267	1466	2733	1195	1261	2456	2462	2727	5189	1405	1419	2824	1076	943	2019	2481	2362	4843
26	Bhaktapur	Chagunarayan Nagarp	3	361	307	668	360	290	650	721	597	1318	68	88	156	65	46	111	133	134	267
26	Bhaktapur	Madhapur Thimi Nage	3	709	825	1534	761	714	1475	1470	1539	3009	626	469	1095	617	553	1170	1243	1022	2265
26	Bhaktapur	Suryabinayak Nagarp	3	597	714	1311	571	559	1130	1168	1273	2441	174	154	328	187	145	332	361	299	660
26	Bhaktapur Total		3	2934	3312	6246	2887	2824	5711	5821	6136	11957	2273	2130	4403	1945	1687	3632	4218	3817	8035
27	Kathmandu	Budhanilkantha Nagar	3	1416	1713	3129	1311	1523	2834	2727	3236	5963	2397	1707	4104	1879	1474	3353	4276	3181	7457
27	Kathmandu	Chandragiri Nagarpali	3	936	1061	1997	857	879	1736	1793	1940	3733	1757	952	2709	1652	819	2471	3409	1771	5180
27	Kathmandu	Dakshinkali Nagarpalik	3	238	263	501	177	199	376	415	462	877	241	229	470	283	213	496	524	442	966
27	Kathmandu	Gokarneshwor Nagarp	3	1531	1673	3204	1420	1502	2922	2951	3175	6126	1186	1201	2387	1385	1323	2708	2571	2524	5095
27	Kathmandu	Kageshwor Manahar	3	959	996	1955	795	854	1649	1754	1850	3604	357	307	664	380	286	666	737	593	1330
27	Kathmandu	Kathmandu Mahanag	3	8721	10899	19620	8893	11136	20029	17614	22035	39649	17989	13834	31823	17059	13572	30631	35048	27406	62454
27	Kathmandu	Kirtipur Nagarpalika	3	549	753	1302	508	643	1151	1057	1396	2453	439	356	795	307	278	585	746	634	1380
27	Kathmandu	N																			

Total number of enrollment at secondary and higher secondary levels by district, Flash I 2019-020

Dist_ Code	Dist_ Name	LL_ Name	Province	Grade 9			Grade 10			Grade 9-10			Grade 11			Grade 12			Grade 11-12		
				Girls	Boys	Total	Girls	Boys	Total	Girls	Boys	Total	Girls	Boys	Total	Girls	Boys	Total	Girls	Boys	Total
28	Nuwakot	Belkotgadhi Nagarpalika	3	446	370	816	438	327	765	884	697	1581	254	128	382	290	148	438	544	276	820
28	Nuwakot	Bidur Nagarpalika	3	669	635	1304	594	566	1160	1263	1201	2464	337	280	617	294	267	561	631	547	1178
28	Nuwakot	Dupheshwar Gaunpa	3	161	176	337	172	113	285	333	289	622	62	31	93	72	46	118	134	77	211
28	Nuwakot	Kakani Gaunpalika	3	315	182	497	197	159	356	512	341	853	68	53	121	90	49	139	158	102	260
28	Nuwakot	Kispang Gaunpalika	3	159	131	290	113	135	248	272	266	538	61	66	127	52	29	81	113	95	208
28	Nuwakot	Likhu Gaunpalika	3	189	141	330	88	114	202	277	255	532	105	54	159	78	43	121	183	97	280
28	Nuwakot	Meghang Gaunpalika	3	144	122	266	144	117	261	288	239	527	81	43	124	58	37	95	139	80	219
28	Nuwakot	Panchakanya Gaunpa	3	143	124	267	120	106	226	263	230	493	33	44	77	42	54	96	75	98	173
28	Nuwakot	Shivapuri Gaunpalika	3	175	101	276	193	118	311	368	219	587	71	56	127	36	52	88	107	108	215
28	Nuwakot	Suryagadhi Gaunpalik	3	155	147	302	123	103	226	278	250	528	97	148	245	136	102	238	233	250	483
28	Nuwakot	Tadi Gaunpalika	3	152	106	258	144	122	266	296	228	524	90	72	162	96	49	145	186	121	307
28	Nuwakot	Tarkeshwar Gaunpalik	3	169	138	307	136	77	213	305	215	520	47	71	118	53	43	96	100	114	214
28	Nuwakot Total		3	2877	2373	5250	2462	2057	4519	5339	4430	9769	1306	1046	2352	1297	919	2216	2603	1965	4568
29	Rasuwa	Gosaikunda Gaunpalik	3	114	61	175	96	73	169	210	134	344	53	25	78	59	55	114	112	80	192
29	Rasuwa	Kalika Gaunpalika	3	129	103	232	99	83	182	228	186	414	88	83	171	108	104	212	196	187	383
29	Rasuwa	Naukunda Gaunpalika	3	126	100	226	79	76	155	205	176	381	69	55	124	28	23	51	97	78	175
29	Rasuwa	Parbatikunda Gaunpa	3	31	18	49	32	18	50	63	36	99	1	10	11	3	3	6	4	13	17
29	Rasuwa	Uttargaya Gaunpalika	3	78	59	137	54	58	112	132	117	249	62	25	87	43	41	84	105	66	171
29	Rasuwa Total		3	478	341	819	360	308	668	838	649	1487	273	198	471	241	226	467	514	424	938
30	Dhading	Benighat Rorang Gau	3	240	223	463	245	175	420	485	398	883	191	134	325	203	136	339	394	270	664
30	Dhading	Dhunibesi Nagarpalik	3	236	234	470	237	215	452	473	449	922	98	154	252	123	147	270	221	301	522
30	Dhading	Gajuri Gaunpalika	3	226	175	401	209	143	352	435	318	753	136	175	311	86	128	214	222	303	525
30	Dhading	Galchi Gaunpalika	3	248	188	436	207	180	387	455	368	823	119	106	225	111	66	177	230	172	402
30	Dhading	Gangjamuna Gaunpal	3	233	188	421	201	169	370	434	357	791	124	99	223	133	105	238	257	204	461
30	Dhading	Jwalamukhi Gaunpalik	3	171	177	348	204	194	398	375	371	746	126	103	229	96	61	157	222	164	386
30	Dhading	Khaniyabash Gaunpal	3	130	123	253	126	100	226	256	223	479	57	80	137	53	80	133	110	160	270
30	Dhading	Netrawati Gaunpalika	3	87	97	184	106	84	190	193	181	374	65	54	119	32	38	70	97	92	189
30	Dhading	Nilkantha Nagarpalika	3	688	589	1277	648	456	1104	1336	1045	2381	474	529	1003	517	449	966	991	978	1969
30	Dhading	Rubi Valley Gaunpalik	3	75	63	138	54	54	108	129	117	246	22	19	41	22	18	40	44	37	81
30	Dhading	Siddhalek Gaunpalika	3	209	203	412	218	158	376	427	361	788	110	130	240	113	131	244	223	261	484
30	Dhading	Thakre Gaunpalika	3	387	282	669	307	214	521	694	496	1190	137	161	298	124	180	304	261	341	602
30	Dhading	Tripurasundari Gaunp	3	261	227	488	248	208	456	509	435	944	195	176	371	177	162	339	372	338	710
30	Dhading Total		3	3191	2769	5960	3010	2350	5360	6201	5119	11320	1854	1920	3774	1790	1701	3491	3644	3621	7265
31	Makwanpu	Bagmati Gaunpalika	3	210	216	426	168	145	313	378	361	739	88	58	146	75	52	127	163	110	273
31	Makwanpu	Bakaiya Gaunpalika	3	317	307	624	279	180	459	596	487	1083	90	65	155	89	63	152	179	128	307
31	Makwanpu	Bhimphedi Gaunpalik	3	222	153	375	172	113	285	394	266	660	43	20	63	30	4	34	73	24	97
31	Makwanpu	Hetauda Upamahana	3	1775	1869	3644	1324	1351	2675	3099	3220	6319	761	800	1561	837	701	1538	1598	1501	3099
31	Makwanpu	Indrasarowar Gaunpal	3	119	64	183	74	60	134	193	124	317	2	9	11	0	13	13	2	22	24
31	Makwanpu	Kailash Gaunpalika	3	180	114	294	138	90	228	318	204	522	24	14	38	26	17	43	50	31	81
31	Makwanpu	Makawanpurgadhi Ga	3	198	141	339	185	113	298	383	254	637	68	61	129	74	73	147	142	134	276
31	Makwanpu	Manahari Gaunpalika	3	475	334	809	340	249	589	815	583	1398	147	103	250	160	95	255	307	198	505
31	Makwanpu	Raksirang Gaunpalika	3	150	101	251	88	62	150	238	163	401	17	23	40	0	0	0	17	23	40
31	Makwanpu	Thaha Nagarpalika	3	380	269	649	312	203	515	692	472	1164	155	166	321	169	88	257	324	254	578
31	Makwanpur Total		3	4026	3568	7594	3080	2566	5646	7106	6134	13240	1395	1319	2714	1460	1106	2566	2855	2425	5280
35	Chitawan	Bhratpur Mahanagarp	3	3726	3891	7617	3264	3306	6570	6990	7197	14187	3082	2731	5813	2921	2484	5405	6003	5215	11218
35	Chitawan	Ichchhyakamana Gau	3	284	241	525	237	208	445	521	449	970	95	58	153	126	72	198	221	130	351
35	Chitawan	Kalika Nagarpalika	3	622	632	1254	491	573	1064	1113	1205	2318	471	499	970	340	423	763	811	922	1733
35	Chitawan	Khairahani Nagarpalik	3	386	341	727	300	247	547	686	588	1274	98	64	162	124	72	196	222	136	358
35	Chitawan	Madi Nagarpalika	3	660	587	1247	469	420	889	1129	1007	2136	596	598	1194	665	668	1333	1261	1266	2527
35	Chitawan	Rapti Nagarpalika	3	879	966	1845	752	823	1575	1631	1789	3420	982	917	1899	938	798	1736	1920	1715	3635
35	Chitawan	Ratnangar Nagarpalik	3	501	421	922	361	293	654	862	714	1576	188	173	361	181	130	311	369	303	672
35	Chitawan Total		3	7058	7079	14137	5874	5870	11744	12932	12949	25881	5512	5040	10552	5295	4647	9942	10807	9687	20494

Total number of enrollment at secondary and higher secondary levels by district, Flash I 2019-020

Dist_ Code	Dist_Nam_e	LL_Name	Provi_nce_	Grade 9			Grade 10			Grade 9-10			Grade 11			Grade 12			Grade 11-12		
				Girls	Boys	Total	Girls	Boys	Total	Girls	Boys	Total	Girls	Boys	Total	Girls	Boys	Total	Girls	Boys	Total
36	Gorkha	Aarughat Gaunpalika	4	280	226	506	245	204	449	525	430	955	104	130	234	133	107	240	237	237	474
36	Gorkha	Ajirkot Gaunpalika	4	126	169	295	160	127	287	286	296	582	48	65	113	74	59	133	122	124	246
36	Gorkha	Bhimsen Gaunpalika	4	209	176	385	244	201	445	453	377	830	97	136	233	170	101	271	267	237	504
36	Gorkha	Chum Nubri Gaunpalika	4	28	32	60	38	33	71	66	65	131	4	14	18	11	14	25	15	28	43
36	Gorkha	Dharche Gaunpalika	4	138	101	239	70	65	135	208	166	374	24	16	40	19	19	38	43	35	78
36	Gorkha	Gandaki Gaunpalika	4	230	182	412	228	168	396	458	350	808	85	133	218	85	63	148	170	196	366
36	Gorkha	Gorkha Nagarpalika	4	631	617	1248	524	494	1018	1155	1111	2266	487	381	868	443	379	822	930	760	1690
36	Gorkha	Palungtar Nagarpalika	4	535	434	969	381	310	691	916	744	1660	162	171	333	178	129	307	340	300	640
36	Gorkha	Sahid Laxhan Gaunpa	4	182	181	363	219	203	422	401	384	785	79	58	137	79	70	149	158	128	286
36	Gorkha	Siranchook Gaunpalika	4	203	268	471	204	189	393	407	457	864	146	216	362	176	200	376	322	416	738
36	Gorkha	Sulikit Gaunpalika	4	237	220	457	251	169	420	488	389	877	122	66	188	110	57	167	232	123	355
36	Gorkha Total		4	2799	2606	5405	2564	2163	4727	5363	4769	10132	1330	1356	2686	1448	1165	2613	2778	2521	5299
37	Lamjung	Besishahar Nagarpalika	4	469	485	954	455	414	869	924	899	1823	245	309	554	262	201	463	507	510	1017
37	Lamjung	Dordi Gaunpalika	4	175	123	298	159	124	283	334	247	581	36	35	71	13	18	31	49	53	102
37	Lamjung	Dudhpokhari Gaunpalika	4	69	85	154	74	60	134	143	145	288	4	7	11	4	0	4	8	7	15
37	Lamjung	Kwholosothea Gaunpa	4	99	117	216	88	87	175	187	204	391	7	6	13	9	1	10	16	7	23
37	Lamjung	MadhyaNepal Nagarp	4	262	298	560	222	233	455	484	531	1015	111	112	223	111	99	210	222	211	433
37	Lamjung	Marsyangdi Gaunpalika	4	153	169	322	121	118	239	274	287	561	41	28	69	17	24	41	58	52	110
37	Lamjung	Rainas Nagarpalika	4	229	248	477	214	191	405	443	439	882	76	88	164	86	42	128	162	130	292
37	Lamjung	Sundarbazar Nagarp	4	307	362	669	345	369	714	652	731	1383	164	211	375	253	189	442	417	400	817
37	Lamjung Total		4	1763	1887	3650	1678	1596	3274	3441	3483	6924	684	796	1480	755	574	1329	1439	1370	2809
38	Tanahu	Abukhairani Gaunpalika	4	291	283	574	248	243	491	539	526	1065	273	240	513	145	112	257	418	352	770
38	Tanahu	Bandipur Gaunpalika	4	209	176	385	179	195	374	388	371	759	97	57	154	88	80	168	185	137	322
38	Tanahu	Bhanu Nagarpalika	4	423	374	797	385	399	784	808	773	1581	226	164	390	203	155	358	429	319	748
38	Tanahu	Bhimad Nagarpalika	4	354	294	648	269	238	507	623	532	1155	187	131	318	149	121	270	336	252	588
38	Tanahu	Byas Nagarpalika	4	895	1022	1917	840	849	1689	1735	1871	3606	833	717	1550	725	680	1405	1558	1397	2955
38	Tanahu	Devghat Gaunpalika	4	125	187	312	125	152	277	250	339	589	36	42	78	37	12	49	73	54	127
38	Tanahu	Ghiring Gaunpalika	4	188	150	338	174	119	293	362	269	631	30	33	63	41	34	75	71	67	138
38	Tanahu	Myagde Gaunpalika	4	172	134	306	161	148	309	333	282	615	36	58	94	30	34	64	66	92	158
38	Tanahu	Rhishing Gaunpalika	4	247	192	439	210	155	365	457	347	804	25	20	45	36	22	58	61	42	103
38	Tanahu	Shuklagandaki Nagarp	4	650	615	1265	588	609	1197	1238	1224	2462	523	449	972	485	428	913	1008	877	1885
38	Tanahu Total		4	3554	3427	6981	3179	3107	6286	6733	6534	13267	2266	1911	4177	1939	1678	3617	4205	3589	7794
39	Syangja	Aandhikhola Gaunpalika	4	150	167	317	150	161	311	300	328	628	109	111	220	95	108	203	204	219	423
39	Syangja	Arjunchaupari Gaunpa	4	139	172	311	161	150	311	300	322	622	93	87	180	103	108	211	196	195	391
39	Syangja	Bhirkot Nagarpalika	4	275	266	541	268	244	512	543	510	1053	139	144	283	98	115	213	237	259	496
39	Syangja	Biruwa Gaunpalika	4	153	123	276	121	125	246	274	248	522	104	115	219	82	124	206	186	239	425
39	Syangja	Chapakot Nagarpalika	4	307	263	570	290	265	555	597	528	1125	131	191	322	116	138	254	247	329	576
39	Syangja	Galyang Nagarpalika	4	415	357	772	415	414	829	830	771	1601	296	313	609	238	339	577	534	652	1186
39	Syangja	Harinas Gaunpalika	4	165	152	317	142	108	250	307	260	567	82	70	152	56	69	125	138	139	277
39	Syangja	Kaligandagi Gaunpalika	4	242	176	418	232	200	432	474	376	850	196	227	423	132	186	318	328	413	741
39	Syangja	Phedikhola Gaunpalika	4	131	105	236	123	129	252	254	234	488	67	83	150	82	66	148	149	149	298
39	Syangja	Putalibazar Nagarpalika	4	426	472	898	466	430	896	892	902	1794	342	332	674	310	347	657	652	679	1331
39	Syangja	Waling Nagarpalika	4	526	557	1083	572	570	1142	1098	1127	2225	583	599	1182	543	519	1062	1126	1118	2244
39	Syangja Total		4	2929	2810	5739	2940	2796	5736	5869	5606	11475	2142	2272	4414	1855	2119	3974	3997	4391	8388
40	Kaski	Annapura Gaunpalika	4	223	206	429	219	186	405	442	392	834	218	109	327	216	178	394	434	287	721
40	Kaski	Machhapuchhre Ga	4	182	211	393	154	144	298	336	355	691	97	76	173	73	53	126	170	129	299
40	Kaski	Madi Gaunpalika	4	102	141	243	118	107	225	220	248	468	50	38	88	35	43	78	85	81	166
40	Kaski	Pokhara Lekhnath Ma	4	4959	5525	10484	4682	4993	9675	9641	10518	20159	5381	5393	10774	5281	6094	11375	10662	11487	22149
40	Kaski	Rupa Gaunpalika	4	133	102	235	110	93	203	243	195	438	71	53	124	34	38	72	105	91	196
40	Kaski Total		4	5599	6185	11784	5283	5523	10806	10882	11708	22590	5817	5669	11486	5639	6406	12045	11456	12075	23531
41	Manang	Chame Gaunpalika	4	11	7	18	10	5	15	21	12	33	20	20	40	8	6	14	28	26	54
41	Manang	Narphu Gaunpalika	4	0	0	0	0	0	0	0	0	0	0	0	0	0	0	0	0	0	0
41	Manang	Nashong Gaunpalika	4	14	9	23	13	16	29	27	25	52	11	8	19	12	10	22	23	18	41
41	Manang	Neshyang Gaunpalika	4	1	4	5	5	2	7	6	6	12	0	0	0	0	0	0	0	0	0
41	Manang Total		4	26	20	46	28	23	51	54	43	97	31	28	59	20	16	36	51	44	95
42	Mustang	Dalome Gaunpalika	4	0	0	0	0	0	0	0	0	0	0	0	0	0	0	0	0	0	0
42	Mustang	Gharapjhong Gaunpalika	4	63	59	122	43	31	74	106	90	196	32	27	59	26	18	44	58	45	103
42	Mustang	Lomanthang Gaun																			

Total number of enrollment at secondary and higher secondary levels by district, Flash I 2019-020

Dist_ Code	Dist_ Name	LL_ Name	Provi nce_	Grade 9			Grade 10			Grade 9-10			Grade 11			Grade 12			Grade 11-12		
				Girls	Boys	Total	Girls	Boys	Total	Girls	Boys	Total	Girls	Boys	Total	Girls	Boys	Total	Girls	Boys	Total
43	Myagdi	Annapurna Gaunpalika	4	92	80	172	100	86	186	192	166	358	36	58	94	39	37	76	75	95	170
43	Myagdi	Beni Nagarpalika	4	435	446	881	431	378	809	866	824	1690	423	452	875	469	522	991	892	974	1866
43	Myagdi	Dhaulagiri Gaunpalika	4	168	148	316	111	90	201	279	238	517	13	24	37	17	25	42	30	49	79
43	Myagdi	Malika Gaunpalika	4	257	200	457	194	181	375	451	381	832	99	59	158	57	33	90	156	92	248
43	Myagdi	Mangala Gaunpalika	4	176	134	310	139	136	275	315	270	585	63	46	109	52	48	100	115	94	209
43	Myagdi	Raghuganga Gaunpal	4	166	160	326	126	135	261	292	295	587	23	32	55	26	16	42	49	48	97
43	Myagdi Total		4	1294	1168	2462	1101	1006	2107	2395	2174	4569	657	671	1328	660	681	1341	1317	1352	2669
44	Parbat	Bihadi Gaunpalika	4	153	148	301	155	140	295	308	288	596	118	94	212	132	95	227	250	189	439
44	Parbat	Jajjala Gaunpalika	4	157	171	328	169	185	354	326	356	682	61	75	136	59	46	105	120	121	241
44	Parbat	Kushma Nagarpalika	4	411	430	841	424	383	807	835	813	1648	330	389	719	267	305	572	597	694	1291
44	Parbat	Mahashila Gaunpalika	4	89	83	172	102	89	191	191	172	363	52	54	106	48	55	103	100	109	209
44	Parbat	Modi Gaunpalika	4	208	194	402	203	202	405	411	396	807	116	90	206	112	89	201	228	179	407
44	Parbat	Painyu Gaunpalika	4	117	129	246	143	144	287	260	273	533	132	127	259	132	146	278	264	273	537
44	Parbat	Phalewas Nagarpalika	4	249	223	472	237	211	448	486	434	920	180	167	347	167	144	311	347	311	658
44	Parbat Total		4	1384	1378	2762	1433	1354	2787	2817	2732	5549	989	996	1985	917	880	1797	1906	1876	3782
45	Baglung	Badigad Gaunpalika	4	385	365	750	333	297	630	718	662	1380	196	181	377	234	165	399	430	346	776
45	Baglung	Baglung Nagarpalika	4	664	693	1357	688	685	1373	1352	1378	2730	577	592	1169	623	619	1242	1200	1211	2411
45	Baglung	Bareng Gaunpalika	4	144	136	280	147	126	273	291	262	553	76	76	152	110	77	187	186	153	339
45	Baglung	Dhorpatan Nagarpalik	4	358	352	710	315	265	580	673	617	1290	219	137	356	196	142	338	415	279	694
45	Baglung	Galkot Nagarpalika	4	324	364	688	333	327	660	657	691	1348	284	237	521	313	197	510	597	434	1031
45	Baglung	Jaimuni Nagarpalika	4	311	290	601	273	267	540	584	557	1141	215	166	381	213	185	398	428	351	779
45	Baglung	Kantekhola Gaunpalik	4	253	217	470	265	216	481	518	433	951	202	207	409	170	185	355	372	392	764
45	Baglung	Nisikhola Gaunpalika	4	263	206	469	192	135	327	455	341	796	147	111	258	68	52	120	215	163	378
45	Baglung	Taman Kholga Gaunpa	4	102	108	210	63	59	122	165	167	332	4	12	16	18	5	23	22	17	39
45	Baglung	Tara Kholga Gaunpalik	4	141	133	274	131	119	250	272	252	524	77	83	160	73	53	126	150	136	286
45	Baglung Total		4	2945	2864	5809	2740	2496	5236	5685	5360	11045	1997	1802	3799	2018	1680	3698	4015	3482	7497
48	Nawalpur	Binayee Triveni Gaun	4	377	374	751	398	343	741	775	717	1492	184	175	359	168	163	331	352	338	690
48	Nawalpur	Bulingtar Gaunpalika	4	179	133	312	151	103	254	330	236	566	14	32	46	6	25	31	20	57	77
48	Nawalpur	Bungdikali Gaunpalika	4	144	119	263	99	105	204	243	224	467	26	11	37	8	10	18	34	21	55
48	Nawalpur	Devchuli Nagarpalika	4	576	622	1198	531	562	1093	1107	1184	2291	316	349	665	343	262	605	659	611	1270
48	Nawalpur	Gaidakot Nagarpalika	4	704	847	1551	678	724	1402	1382	1571	2953	837	898	1735	891	1003	1894	1728	1901	3629
48	Nawalpur	Hupsekot Gaunpalika	4	276	262	538	221	212	433	497	474	971	70	81	151	73	91	164	143	172	315
48	Nawalpur	Kawaswoti Nagarpalik	4	861	850	1711	746	713	1477	1607	1581	3188	543	413	956	426	368	794	969	781	1750
48	Nawalpur	Madhyabindu Nagarp	4	582	589	1171	604	516	1120	1186	1105	2291	497	375	872	416	328	744	913	703	1616
48	Nawalpur Total		4	3699	3796	7495	3428	3296	6724	7127	7092	14219	2487	2334	4821	2331	2250	4581	4818	4584	9402
46	Gulmi	Chandrakot Gaunpalik	5	209	216	425	219	199	418	428	415	843	118	94	212	142	98	240	260	192	452
46	Gulmi	Chatrakot Gaunpalika	5	214	179	393	182	132	314	396	311	707	85	87	172	102	103	205	187	190	377
46	Gulmi	Dhurkot Gaunpalika	5	290	214	504	213	184	397	503	398	901	101	121	222	99	104	203	200	225	425
46	Gulmi	Gulmidurbar Gaunpal	5	224	197	421	219	175	394	443	372	815	107	78	185	149	72	221	256	150	406
46	Gulmi	Isma Gaunpalika	5	299	225	524	166	127	293	465	352	817	64	118	182	49	121	170	113	239	352
46	Gulmi	Kaligandaki Gaunpalik	5	176	162	338	159	156	315	335	318	653	132	117	249	125	113	238	257	230	487
46	Gulmi	Madane Gaunpalika	5	225	211	436	229	142	371	454	353	807	64	85	149	62	104	166	126	189	315
46	Gulmi	Malika Gaunpalika	5	293	256	549	243	196	439	536	452	988	103	149	252	64	153	217	167	302	469
46	Gulmi	Musikot Nagarpalika	5	346	345	691	326	263	589	672	608	1280	160	178	338	169	157	326	329	335	664
46	Gulmi	Resunga Nagarpalika	5	322	356	678	312	351	663	634	707	1341	352	316	668	261	246	507	613	562	1175
46	Gulmi	Ruru Gaunpalika	5	166	199	365	175	166	341	341	365	706	144	147	291	97	186	283	241	333	574
46	Gulmi	Satyawatai Gaunpalika	5	207	182	389	208	198	406	415	380	795	146	128	274	130	105	235	276	233	509
46	Gulmi Total		5	2971	2742	5713	2651	2289	4940	5622	5031	10653	1576	1618	3194	1449	1562	3011	3025	3180	6205
47	Palpa	Bagnaskali Gaunpalik	5	122	148	270	160	135	295	282	283	565	121	128	249	131	85	216	252	213	465
47	Palpa	Mathagadhi Gaunpalik	5	239	262	501	243	241	484	482	503	985	148	139	287	140	106	246	288	245	533
47	Palpa	Nisdi Gaunpalika	5	275	229	504	236	179	415	511	408	919	60	90	150	53	66	119	113	156	269
47	Palpa	Purbakhola Gaunpalik	5	235	217	452	189	185	374	424	402	826	177	119	296	164	102	266	341	221	562
47	Palpa	Rainadevi Chhahara	5	286	256	542	222	173	395	508	429	937	155	122	277	136	103	239	291	225	516
47	Palpa	Rambha Gaunpalika	5	198	184	382	200	164	364	398	348	746	147	85	232	113	98	211	260	183	443
47	Palpa	Rampur Nagarpalika	5	511	481	992	489	417	906	1000	898	1898	331	355	686	386	292	678	717	647	1364
47	Palpa	Ribdikot Gaunpalika	5	212	171	383	160	143	303	372	314	686	134	83	217	129	77	206	263	16	

Total number of enrollment at secondary and higher secondary levels by district, Flash I_2019-020

Dist_ Code	Dist_ Name	LL_Name	Province	Grade 9			Grade 10			Grade 9-10			Grade 11			Grade 12			Grade 11-12		
				Girls	Boys	Total	Girls	Boys	Total	Girls	Boys	Total	Girls	Boys	Total	Girls	Boys	Total	Girls	Boys	Total
48	Nawalpara Bardaghat Nagarpalik	5		763	741	1504	756	748	1504	1519	1489	3008	545	550	1095	382	440	822	927	990	1917
48	Nawalpara Palhi Nandan Gaunpa	5		266	279	545	224	232	456	490	511	1001	68	40	108	19	17	36	87	57	144
48	Nawalpara Pratappur Gaunpalika	5		449	460	909	320	362	682	769	822	1591	323	311	634	230	259	489	553	570	1123
48	Nawalpara Ramgram Nagarpalik	5		497	546	1043	465	548	1013	962	1094	2056	315	303	618	363	271	634	678	574	1252
48	Nawalpara Sarawal Gaunpalika	5		357	345	702	344	329	673	701	674	1375	75	75	150	92	53	145	167	128	295
48	Nawalpara Sunwal Nagarpalika	5		768	740	1508	667	699	1366	1435	1439	2874	533	564	1097	439	554	993	972	1118	2090
48	Nawalpara Susta Gaunpalika	5		290	335	625	361	278	639	651	613	1264	75	42	117	79	60	139	154	102	256
48	Nawalparasi Total	5		3390	3446	6836	3137	3196	6333	6527	6642	13169	1934	1885	3819	1604	1654	3258	3538	3539	7077
49	Rupandehi Butwal Upamahanaga	5		1959	2443	4402	1845	2195	4040	3804	4638	8442	3494	3362	6856	3445	3650	7095	6939	7012	13951
49	Rupandehi Devdaha Nagarpalika	5		720	782	1502	714	699	1413	1434	1481	2915	441	508	949	456	378	834	897	886	1783
49	Rupandehi Gaidahawa Gaunpalik	5		308	417	725	305	390	695	613	807	1420	415	332	747	49	99	148	464	431	895
49	Rupandehi KANCHAN Gaunpalik	5		571	551	1122	440	462	902	1011	1013	2024	326	240	566	288	314	602	614	554	1168
49	Rupandehi Kotahimai Gaunpalika	5		282	339	621	235	299	534	517	638	1155	42	34	76	38	57	95	80	91	171
49	Rupandehi Lumbini Sanskritik Na	5		363	629	992	280	480	760	643	1109	1752	115	335	450	144	299	443	259	634	893
49	Rupandehi Marchawari Gaunpalik	5		362	477	839	261	372	633	623	849	1472	58	80	138	63	86	149	121	166	287
49	Rupandehi Mayadevi Gaunpalika	5		272	452	724	255	375	630	527	827	1354	50	74	124	44	53	97	94	127	221
49	Rupandehi Omsatiya Gaunpalika	5		152	130	282	143	117	260	295	247	542	16	8	24	13	4	17	29	12	41
49	Rupandehi Rohini Gaunpalika	5		343	399	742	264	274	538	607	673	1280	80	85	165	112	86	198	192	171	363
49	Rupandehi Sainamaina Nagarpali	5		789	747	1536	560	568	1128	1349	1315	2664	935	760	1695	1024	786	1810	1959	1546	3505
49	Rupandehi Sammarimai Gaunpal	5		208	212	420	117	176	293	325	388	713	44	31	75	40	124	164	84	155	239
49	Rupandehi Shuddhodhan Gaunpa	5		329	372	701	299	327	626	628	699	1327	209	166	375	205	238	443	414	404	818
49	Rupandehi Siddharthanagar Nagr	5		833	1103	1936	708	966	1674	1541	2069	3610	612	841	1453	455	716	1171	1067	1557	2624
49	Rupandehi Siyari Gaunpalika	5		382	392	774	375	327	702	757	719	1476	134	168	302	137	154	291	271	322	593
49	Rupandehi Tilottama Nagarpalika	5		1387	1540	2927	1136	1195	2331	2523	2735	5258	956	852	1808	993	1061	2054	1949	1913	3862
49	Rupandehi Total	5		9260	10985	20245	7937	9222	17159	17197	20207	37404	7927	7876	15803	7506	8105	15611	15433	15981	31414
50	Kapilbastu Banganga Nagarpalik	5		997	1073	2070	1004	876	1880	2001	1949	3950	748	615	1363	728	574	1302	1476	1189	2665
50	Kapilbastu Bijyanagar Gaunpalik	5		217	280	497	192	213	405	409	493	902	52	52	104	30	37	67	82	89	171
50	Kapilbastu Buddhabhumi Nagarp	5		666	719	1385	660	667	1327	1326	1386	2712	415	330	745	396	241	637	811	571	1382
50	Kapilbastu Kapilbastu Nagarpalik	5		526	761	1287	436	597	1033	962	1358	2320	180	237	417	183	254	437	363	491	854
50	Kapilbastu Krishnanagar Nagarp	5		238	257	495	353	340	693	591	597	1188	56	67	123	55	36	91	111	103	214
50	Kapilbastu Maharajgunj Nagarpal	5		294	359	653	195	283	478	489	642	1131	92	61	153	76	61	137	168	122	290
50	Kapilbastu Mayadevi Gaunpalika	5		205	301	506	192	213	405	397	514	911	32	9	41	24	16	40	56	25	81
50	Kapilbastu Shivaraj Nagarpalika	5		706	773	1479	497	541	1038	1203	1314	2517	299	280	579	283	305	588	582	585	1167
50	Kapilbastu Suddhodhan Gaunpal	5		252	280	532	138	194	332	390	474	864	11	1	12	4	4	8	15	5	20
50	Kapilbastu Yashodhara Gaunpalil	5		155	185	340	110	108	218	265	293	558	19	30	49	14	5	19	33	35	68
50	Kapilbastu Total	5		4256	4988	9244	3777	4032	7809	8033	9020	17053	1904	1682	3586	1793	1533	3326	3697	3215	6912
51	Arghakhan Bhumekasthan Nagar	5		321	286	607	307	277	584	628	563	1191	86	112	198	93	151	244	179	263	442
51	Arghakhan Chhatradev Gaunpalik	5		232	189	421	245	171	416	477	360	837	114	132	246	143	169	312	257	301	558
51	Arghakhan Malarani Gaunpalikla	5		317	283	600	379	310	689	696	593	1289	228	182	410	175	165	340	403	347	750
51	Arghakhan Panini Gaunpalika	5		294	244	538	298	250	548	592	494	1086	121	147	268	96	107	203	217	254	471
51	Arghakhan Sandhikharka Nagarp	5		520	470	990	507	510	1017	1027	980	2007	280	385	665	253	295	548	533	680	1213
51	Arghakhan Shitganga Nagarpalik	5		373	299	672	335	230	565	708	529	1237	59	45	104	63	51	114	122	96	218
51	Arghakhanchi Total	5		2057	1771	3828	2071	1748	3819	4128	3519	7647	888	1003	1891	823	938	1761	1711	1941	3652
52	Pyuthan Airawati Gaunpalika	5		180	148	328	263	175	438	443	323	766	79	48	127	77	38	115	156	86	242
52	Pyuthan Gaumukhi Gaunpalika	5		261	229	490	164	146	310	425	375	800	54	47	101	63	39	102	117	86	203
52	Pyuthan Jhimruk Gaunpalika	5		381	282	663	355	257	612	736	539	1275	66	128	194	146	70	216	212	198	410
52	Pyuthan Mallarani Gaunpalika	5		223	198	421	231	183	414	454	381	835	79	62	141	124	81	205	203	143	346
52	Pyuthan Mandavi Gaunpalika	5		224	144	368	162	95	257	386	239	625	81	57	138	81	38	119	162	95	257
52	Pyuthan Naubahini Gaunpalika	5		274	245	519	211	209	420	485	454	939	73	55	128	63	36	99	136	91	227
52	Pyuthan Pyuthan Nagarpalika	5		616	539	1155	483	421	904	1099	960	2059	337	269	606	374	223	597	711	492	1203
52	Pyuthan Sarumarani Gaunpalik	5		250	215	465	128	137	265	378	352	730	55	58	113	55	33	88	110	91	201
52	Pyuthan Sworgadwary Nagarp	5		348	282	630	372	258	630	720	540	1260	154	99	253	132	63	195	286	162	448
52	Pyuthan Total	5		2757	2282	5039	2369	1881	4250	5126	4163	9289	978	823	1801	1115	621	1736	2093	1444	3537

Total number of enrollment at secondary and higher secondary levels by district, Flash I_2019-020

Dist_ Code	Dist_ Name	LL_ Name	Provi_ nce_	Grade 9			Grade 10			Grade 9-10			Grade 11			Grade 12			Grade 11-12		
				Girls	Boys	Total	Girls	Boys	Total	Girls	Boys	Total	Girls	Boys	Total	Girls	Boys	Total	Girls	Boys	Total
53	Rolpa	Lungri Gaunpalika	5	252	196	448	205	179	384	457	375	832	52	39	91	45	28	73	97	67	164
53	Rolpa	Madi Gaunpalika	5	163	150	313	148	115	263	311	265	576	3	7	10	3	6	9	6	13	19
53	Rolpa	Duikholi Gaunpalika	5	187	194	381	236	228	464	423	422	845	132	99	231	95	94	189	227	193	420
53	Rolpa	Rolpa Nagarpalika	5	499	406	905	299	231	530	798	637	1435	143	103	246	334	181	515	477	284	761
53	Rolpa	Runtigadi Gaunpalika	5	273	216	489	229	138	367	502	354	856	102	101	203	29	72	101	131	173	304
53	Rolpa	Sukidaha Gaunpalika	5	285	244	529	296	195	491	581	439	1020	113	111	224	38	60	98	151	171	322
53	Rolpa	Sunchhahari Gaunpalika	5	152	128	280	78	87	165	230	215	445	43	23	66	0	0	0	43	23	66
53	Rolpa	Suwarnabati Gaunpalika	5	365	285	650	304	210	514	669	495	1164	59	103	162	59	66	125	118	169	287
53	Rolpa	Thawang Gaunpalika	5	84	60	144	53	34	87	137	94	231	40	17	57	20	10	30	60	27	87
53	Rolpa	Tribeni Gaunpalika	5	314	246	560	185	181	366	499	427	926	62	101	163	93	93	186	155	194	349
53	Rolpa Total		5	2574	2125	4699	2033	1598	3631	4607	3723	8330	749	704	1453	716	610	1326	1465	1314	2779
54	Rukum Pu	Bhume Gaunpalika	5	188	140	328	182	149	331	370	289	659	109	74	183	124	118	242	233	192	425
54	Rukum Pu	Putha Uttarganga Gaunpalika	5	157	145	302	125	123	248	282	268	550	72	69	141	73	68	141	145	137	282
54	Rukum Pu	Sisne Gaunpalika	5	260	237	497	266	258	524	526	495	1021	224	161	385	201	165	366	425	326	751
54	Rukum Purba Total		5	605	522	1127	573	530	1103	1178	1052	2230	405	304	709	398	351	749	803	655	1458
56	Dang	Babai Gaunpalika	5	355	257	612	364	245	609	719	502	1221	114	140	254	141	132	273	255	272	527
56	Dang	Banglachuli Gaunpalika	5	172	126	298	145	128	273	317	254	571	14	6	20	13	10	23	27	16	43
56	Dang	Dangisharan Gaunpalika	5	197	198	395	216	134	350	413	332	745	76	45	121	44	39	83	120	84	204
56	Dang	Gadhawa Gaunpalika	5	459	449	908	444	374	818	903	823	1726	164	193	357	214	218	432	378	411	789
56	Dang	Ghorahi Upamahanaga	5	2139	2128	4267	2145	1949	4094	4284	4077	8361	1147	1222	2369	1330	1282	2612	2477	2504	4981
56	Dang	Lamahi Nagarpalika	5	494	473	967	646	467	1113	1140	940	2080	253	149	402	289	307	596	542	456	998
56	Dang	Rajpur Gaunpalika	5	294	278	572	199	136	335	493	414	907	67	41	108	39	18	57	106	59	165
56	Dang	Rapti Gaunpalika	5	548	488	1036	649	453	1102	1197	941	2138	369	273	642	304	232	536	673	505	1178
56	Dang	Shantinagar Gaunpalika	5	357	324	681	327	280	607	684	604	1288	101	84	185	87	92	179	188	176	364
56	Dang	Tulsipur Upamahanaga	5	2227	2149	4376	2053	2006	4059	4280	4155	8435	1136	1195	2331	1433	1490	2923	2569	2685	5254
56	Dang Total		5	7242	6870	14112	7188	6172	13360	14430	13042	27472	3427	3342	6769	3881	3810	7691	7308	7152	14460
57	Banke	Baijanath Gaunpalika	5	803	715	1518	646	604	1250	1449	1319	2768	390	505	895	369	552	921	759	1057	1816
57	Banke	Duduwa Gaunpalika	5	142	165	307	128	131	259	270	296	566	19	16	35	22	12	34	41	28	69
57	Banke	Janki Gaunpalika	5	81	92	173	59	73	132	140	165	305	11	13	24	1	18	19	12	31	43
57	Banke	Khajura Gaunpalika	5	484	575	1059	471	511	982	955	1086	2041	165	163	328	219	196	415	384	359	743
57	Banke	Kohalpur Nagarpalika	5	1133	1214	2347	1021	974	1995	2154	2188	4342	737	728	1465	664	677	1341	1401	1405	2806
57	Banke	Narainapur Gaunpalika	5	41	101	142	44	70	114	85	171	256	58	38	96	49	46	95	107	84	191
57	Banke	Nepalganj Upamahanaga	5	964	1234	2198	1033	1166	2199	1997	2400	4397	1249	1147	2396	1133	1146	2279	2382	2293	4675
57	Banke	Rapti sonari Gaunpalika	5	888	707	1595	751	519	1270	1639	1226	2865	248	225	473	220	246	466	468	471	939
57	Banke Total		5	4536	4803	9339	4153	4048	8201	8689	8851	17540	2808	2784	5592	2627	2829	5456	5435	5613	11048
58	Bardiya	Badhaiyatal Gaunpalika	5	665	658	1323	469	457	926	1134	1115	2249	282	180	462	227	146	373	509	326	835
58	Bardiya	Bansgadhi Nagarpalika	5	759	638	1397	662	497	1159	1421	1135	2556	321	178	499	346	196	542	667	374	1041
58	Bardiya	Barbardiya Nagarpalika	5	929	741	1670	751	593	1344	1680	1334	3014	416	249	665	379	172	551	795	421	1216
58	Bardiya	Geruwa Gaunpalika	5	465	347	812	391	316	707	856	663	1519	282	150	432	183	72	255	465	222	687
58	Bardiya	Gulariya Nagarpalika	5	563	540	1103	460	436	896	1023	976	1999	190	149	339	147	137	284	337	286	623
58	Bardiya	Madhuwan Nagarpalika	5	613	489	1102	397	352	749	1010	841	1851	428	423	851	388	340	728	816	763	1579
58	Bardiya	Rajapur Nagarpalika	5	582	500	1082	556	395	951	1138	895	2033	269	307	576	258	274	532	527	581	1108
58	Bardiya	Thakurbaba Nagarpalika	5	701	556	1257	327	307	634	1028	863	1891	442	282	724	351	272	623	793	554	1347
58	Bardiya Total		5	5277	4469	9746	4013	3353	7366	9290	7822	17112	2630	1918	4548	2279	1609	3888	4909	3527	8436
54	Rukum Pa	Aathbiskot Nagarpalika	6	350	352	702	279	265	544	629	617	1246	321	289	610	251	212	463	572	501	1073
54	Rukum Pa	Banfikot Gaunpalika	6	174	165	339	231	203	434	405	368	773	173	134	307	186	181	367	359	315	674
54	Rukum Pa	Chaurjahari Nagarpalika	6	404	363	767	373	366	739	777	729	1506	140	209	349	99	126	225	239	335	574
54	Rukum Pa	Musikot Nagarpalika	6	530	506	1036	455	424	879	985	930	1915	326	282	608	380	288	668	706	570	1276
54	Rukum Pa	Sani Bheri Gaunpalika	6	447	402	849	416	354	770	863	756	1619	162	192	354	145	173	318	307	365	672
54	Rukum Pa	Tribeni Gaunpalika	6	307	281	588	349	305	654	656	586	1242	352	331	683	271	267	538	623	598	1221
54	Rukum Paschim Total		6	2212	2069	4281	2103	1917	4020	4315	3986	8301	1474	1437	2911	1332	1247	2579	2806	2684	5490
55	Salyan	Bagchaur Nagarpalika	6	549	490	1039	548	428	976	1097	918	2015	303	280	583	255	300	555	558	580	1138
55	Salyan	Bangad kupinde Nagarpalika	6	334	312	646	311	247	558	645	559	1204	106	136	242	63	60	123	169	196	365
55	Salyan	Chhatreshwori Gaunpalika	6	268	299	567	325	183	508	593	482	1075	99	196	295	91	145	236	190	341	531
55	Salyan	Darma Gaunpalika	6	240	225	465	187	154	341	427	379	806	119	109	228						

Total number of enrollment at secondary and higher secondary levels by district, Flash I_2019-020

Dist_ Code	Dist_ Name	LL_Name	Provi nce_	Grade 9			Grade 10			Grade 9-10			Grade 11			Grade 12			Grade 11-12		
				Girls	Boys	Total	Girls	Boys	Total	Girls	Boys	Total	Girls	Boys	Total	Girls	Boys	Total	Girls	Boys	Total
59	Surkhet	Barahtal Gaunpalika	6	276	268	544	335	260	595	611	528	1139	92	92	184	76	46	122	168	138	306
59	Surkhet	Bheriganga Nagarpali	6	609	579	1188	610	528	1138	1219	1107	2326	196	156	352	172	149	321	368	305	673
59	Surkhet	Birendranagar Nagarp	6	1723	2099	3822	1476	1811	3287	3199	3910	7109	1477	1398	2875	1408	1225	2633	2885	2623	5508
59	Surkhet	Chaukune Gaunpalika	6	268	242	510	268	263	531	536	505	1041	108	81	189	59	66	125	167	147	314
59	Surkhet	Chingad Gaunpalika	6	235	181	416	204	130	334	439	311	750	66	48	114	46	18	64	112	66	178
59	Surkhet	Gurbhakot Nagarpalik	6	690	610	1300	518	474	992	1208	1084	2292	185	260	445	190	252	442	375	512	887
59	Surkhet	Lekbesi Nagarpalika	6	451	362	813	365	356	721	816	718	1534	199	154	353	120	128	248	319	282	601
59	Surkhet	Panchpuri Nagarpalik	6	486	466	952	377	319	696	863	785	1648	136	178	314	114	145	259	250	323	573
59	Surkhet	Simta Gaunpalika	6	303	201	504	305	213	518	608	414	1022	93	91	184	81	66	147	174	157	331
59	Surkhet Total		6	5041	5008	10049	4458	4354	8812	9499	9362	18861	2552	2458	5010	2266	2095	4361	4818	4553	9371
60	Dailekh	Aathabis Nagarpalika	6	404	378	782	312	298	610	716	676	1392	205	178	383	199	164	363	404	342	746
60	Dailekh	Bhagawatimai Gaunp	6	228	177	405	130	128	258	358	305	663	121	73	194	120	110	230	241	183	424
60	Dailekh	Bhairabi Gaunpalika	6	197	176	373	140	118	258	337	294	631	81	80	161	107	76	183	188	156	344
60	Dailekh	Chamunda Bindrasain	6	378	375	753	292	227	519	670	602	1272	190	138	328	128	82	210	318	220	538
60	Dailekh	Dullu Nagarpalika	6	579	456	1035	528	358	886	1107	814	1921	189	227	416	340	204	544	529	431	960
60	Dailekh	Dungeshwor Gaunpal	6	182	147	329	169	153	322	351	300	651	82	144	226	130	118	248	212	262	474
60	Dailekh	Gurans Gaunpalika	6	342	287	629	266	234	500	608	521	1129	159	167	326	171	164	335	330	331	661
60	Dailekh	Mahabu Gaunpalika	6	260	213	473	207	186	393	467	399	866	53	111	164	39	46	85	92	157	249
60	Dailekh	Narayan Nagarpalika	6	326	298	624	282	241	523	608	539	1147	224	171	395	263	192	455	487	363	850
60	Dailekh	Naumule Gaunpalika	6	229	241	470	230	185	415	459	426	885	105	92	197	126	116	242	231	208	439
60	Dailekh	Thatikandh Gaunpalik	6	252	205	457	217	153	370	469	358	827	97	120	217	77	73	150	174	193	367
60	Dailekh Total		6	3377	2953	6330	2773	2281	5054	6150	5234	11384	1506	1501	3007	1700	1345	3045	3206	2846	6052
61	Jajarkot	Barekot Gaunpalika	6	291	305	596	140	151	291	431	456	887	173	219	392	134	103	237	307	322	629
61	Jajarkot	Bheri Nagarpalika	6	336	310	646	391	287	678	727	597	1324	191	217	408	111	128	239	302	345	647
61	Jajarkot	Chhedagad Nagarpali	6	576	515	1091	566	543	1109	1142	1058	2200	297	267	564	250	272	522	547	539	1086
61	Jajarkot	Junichande Gaunpalik	6	307	304	611	368	266	634	675	570	1245	184	211	395	203	141	344	387	352	739
61	Jajarkot	Kuse Gaunpalika	6	409	412	821	358	336	694	767	748	1515	221	230	451	177	183	360	398	413	811
61	Jajarkot	Shiwalaya Gaunpalika	6	302	254	556	273	213	486	575	467	1042	187	178	365	100	140	240	287	318	605
61	Jajarkot	Tribeni Nalagad Naga	6	230	187	417	257	219	476	487	406	893	215	231	446	264	252	516	479	483	962
61	Jajarkot Total		6	2451	2287	4738	2353	2015	4368	4804	4302	9106	1468	1553	3021	1239	1219	2458	2707	2772	5479
62	Dolpa	Chharka Tangsong Ga	6	0	0	0	0	0	0	0	0	0	0	0	0	0	0	0	0	0	0
62	Dolpa	Dolpo Buddha Gaunp	6	0	0	0	0	0	0	0	0	0	0	0	0	0	0	0	0	0	0
62	Dolpa	Jagadulla Gaunpalika	6	49	47	96	60	51	111	109	98	207	32	38	70	10	13	23	42	51	93
62	Dolpa	Kaike Gaunpalika	6	0	5	5	1	4	5	1	9	10	0	0	0	0	0	0	0	0	0
62	Dolpa	Mudkechula Gaunpalil	6	88	90	178	74	71	145	162	161	323	47	46	93	29	39	68	76	85	161
62	Dolpa	Shey Phoksundo Gau	6	11	6	17	7	8	15	18	14	32	0	0	0	0	0	0	0	0	0
62	Dolpa	Thuli Bheri Nagarpalik	6	130	126	256	110	121	231	240	247	487	93	95	188	69	73	142	162	168	330
62	Dolpa	Tripurasundari Nagarp	6	116	126	242	116	125	241	232	251	483	38	42	80	58	32	90	96	74	170
62	Dolpa Total		6	394	400	794	368	380	748	762	780	1542	210	221	431	166	157	323	376	378	754
63	Jumla	Chandannath Nagarp	6	324	351	675	242	257	499	566	608	1174	215	185	400	189	262	451	404	447	851
63	Jumla	Guthichaur Gaunpalik	6	73	43	116	72	59	131	145	102	247	17	26	43	8	17	25	25	43	68
63	Jumla	Hima Gaunpalika	6	155	143	298	105	91	196	260	234	494	9	6	15	17	16	33	26	22	48
63	Jumla	Kanakasundari Gaunp	6	148	149	297	155	138	293	303	287	590	0	0	0	15	6	21	15	6	21
63	Jumla	Patrasi Gaunpalika	6	143	128	271	118	131	249	261	259	520	46	44	90	21	41	62	67	85	152
63	Jumla	Sinja Gaunpalika	6	182	183	365	169	159	328	351	342	693	59	72	131	59	67	126	118	139	257
63	Jumla	Tatopani Gaunpalika	6	172	121	293	116	106	222	288	227	515	98	63	161	68	65	133	166	128	294
63	Jumla	Tila Gaunpalika	6	220	259	479	197	174	371	417	433	850	110	123	233	33	42	75	143	165	308
63	Jumla Total		6	1417	1377	2794	1174	1115	2289	2591	2492	5083	554	519	1073	410	516	926	964	1035	1999
64	Kalikot	Kalika Gaunpalika	6	149	175	324	123	140	263	272	315	587	99	90	189	88	63	151	187	153	340
64	Kalikot	Khandachakra Nagarp	6	251	227	478	320	239	559	571	466	1037	201	207	408	200	192	392	401	399	800
64	Kalikot	Mahawai Gaunpalika	6	211	209	420	224	252	476	435	461	896	105	107	212	102	85	187	207	192	399
64	Kalikot	Naraharinath Gaunpal	6	172	183	355	201	175	376	373	358	731	157	188	345	181	173	354	338	361	699
64	Kalikot	Pachaljharana Gaunp	6	182	182	364	217	184	401	399	366	765	65	111	176	134	114	248	199	225	424
64	Kalikot	Palata Gaunpalika	6	276	261	537	148	136	284	424	397	821	161	144	305	133	213	346	294	357	651
64	Kalikot	Raskot Nagarpalika	6	262	219	481	239	178	417	501	397	898	187	154	341	235	177	412	422	331	753
64	Kalikot	Sanni Tribeni Gaunpa	6	263	207	470	196	206	402	459	413	872	198	192	390	213	158	371	411	350	761
64	Kalikot	Tilagufa Nagarpalika	6	266	244	510	261	243	504	527	487	1014	189	167	356	163	177	340	352	344	696
64	Kalikot Total		6	2032	1907	3939	1929	1753													

Total number of enrollment at secondary and higher secondary levels by district, Flash I_2019-020

Dist_ Code	Dist_ Name	LL_Name	Province	Grade 9			Grade 10			Grade 9-10			Grade 11			Grade 12			Grade 11-12		
				Girls	Boys	Total	Girls	Boys	Total	Girls	Boys	Total	Girls	Boys	Total	Girls	Boys	Total	Girls	Boys	Total
65	Mugu	Chhayanath Rara Naç	6	256	256	512	194	190	384	450	446	896	123	117	240	134	114	248	257	231	488
65	Mugu	Khatyad Gaunpalika	6	139	168	307	185	171	356	324	339	663	124	146	270	172	142	314	296	288	584
65	Mugu	Mugum Karmarong Ga	6	42	28	70	24	21	45	66	49	115	25	15	40	18	20	38	43	35	78
65	Mugu	Soru Gaunpalika	6	191	181	372	143	170	313	334	351	685	184	160	344	114	87	201	298	247	545
65	Mugu Total		6	628	633	1261	546	552	1098	1174	1185	2359	456	438	894	438	363	801	894	801	1695
66	Humla	Adanchuli Gaunpalika	6	81	104	185	90	87	177	171	191	362	63	77	140	59	76	135	122	153	275
66	Humla	Chankheli Gaunpalika	6	66	67	133	69	58	127	135	125	260	11	30	41	30	10	40	41	40	81
66	Humla	Kharpunath Gaunpalik	6	51	65	116	54	43	97	105	108	213	13	11	24	7	11	18	20	22	42
66	Humla	Namkha Gaunpalika	6	26	19	45	12	18	30	38	37	75	3	22	25	19	23	42	22	45	67
66	Humla	Sarkegad Gaunpalika	6	108	111	219	78	106	184	186	217	403	93	100	193	53	53	106	146	153	299
66	Humla	Simkot Gaunpalika	6	154	159	313	137	108	245	291	267	558	64	67	131	28	40	68	92	107	199
66	Humla	Tanjakot Gaunpalika	6	79	91	170	76	70	146	155	161	316	74	31	105	0	0	0	74	31	105
66	Humla Total		6	565	616	1181	516	490	1006	1081	1106	2187	318	316	634	177	190	367	495	506	1001
67	Bajura	Badimalika Nagarpalik	7	239	280	519	191	257	448	430	537	967	169	123	292	173	149	322	342	272	614
67	Bajura	Budhiganga Nagarpalik	7	141	168	309	300	237	537	441	405	846	184	136	320	163	95	258	347	231	578
67	Bajura	Budhinanda Nagarpalik	7	293	230	523	223	228	451	516	458	974	164	136	300	157	212	369	321	348	669
67	Bajura	Gaumal Gaunpalika	7	114	125	239	111	110	221	225	235	460	50	58	108	17	27	44	67	85	152
67	Bajura	Himali Gaunpalika	7	101	99	200	78	61	139	179	160	339	34	26	60	27	19	46	61	45	106
67	Bajura	Jagannath Gaunpalika	7	135	100	235	101	68	169	236	168	404	45	25	70	18	18	36	63	43	106
67	Bajura	Khaptad Chhededaha	7	213	211	424	219	170	389	432	381	813	93	57	150	69	71	140	162	128	290
67	Bajura	Swami Kartik Gaunpal	7	194	129	323	189	183	372	383	312	695	59	86	145	32	50	82	91	136	227
67	Bajura	Tribeni Nagarpalika	7	283	225	508	246	208	454	529	433	962	167	144	311	182	138	320	349	282	631
67	Bajura Total		7	1713	1567	3280	1658	1522	3180	3371	3089	6460	965	791	1756	838	779	1617	1803	1570	3373
68	Bajhang	Bithadchir Gaunpalika	7	287	240	527	253	214	467	540	454	994	188	172	360	153	159	312	341	331	672
68	Bajhang	Bungal Nagarpalika	7	414	404	818	394	351	745	808	755	1563	204	193	397	160	182	342	364	375	739
68	Bajhang	Chabispathivera Gaur	7	242	245	487	257	224	481	499	469	968	127	155	282	132	122	254	259	277	536
68	Bajhang	Durgathali Gaunpalika	7	159	145	304	187	117	304	346	262	608	112	80	192	85	69	154	197	149	346
68	Bajhang	JayaPrithivi Nagarpalik	7	314	338	652	330	315	645	644	653	1297	225	214	439	196	212	408	421	426	847
68	Bajhang	Saipal Gaunpalika	7	13	18	31	12	23	35	25	41	66	17	21	38	7	28	35	24	49	73
68	Bajhang	Kedarseu Gaunpalika	7	399	340	739	318	297	615	717	637	1354	175	203	378	183	149	332	358	352	710
68	Bajhang	Khaptadchhanna Gau	7	315	232	547	245	201	446	560	433	993	130	138	268	103	113	216	233	251	484
68	Bajhang	Masta Gaunpalika	7	182	153	335	169	176	345	351	329	680	25	38	63	21	20	41	46	58	104
68	Bajhang	Surma Gaunpalika	7	31	60	91	77	83	160	108	143	251	26	68	94	13	39	52	39	107	146
68	Bajhang	Talkot Gaunpalika	7	129	129	258	114	115	229	243	244	487	59	54	113	62	41	103	121	95	216
68	Bajhang	Thalara Gaunpalika	7	229	202	431	188	159	347	417	361	778	104	101	205	110	104	214	214	205	419
68	Bajhang Total		7	2714	2506	5220	2544	2275	4819	5258	4781	10039	1375	1416	2791	1218	1210	2428	2593	2626	5219
69	Achham	Bannigadi Jayagadh C	7	171	142	313	200	157	357	371	299	670	86	73	159	74	83	157	160	156	316
69	Achham	Chaurpati Gaunpalika	7	211	155	366	195	150	345	406	305	711	24	34	58	27	18	45	51	52	103
69	Achham	Dhakari Gaunpalika	7	201	182	383	122	110	232	323	292	615	77	79	156	57	70	127	134	149	283
69	Achham	Kamalbazar Nagarpalik	7	299	279	578	317	267	584	616	546	1162	92	119	211	117	105	222	209	224	433
69	Achham	Mangalsen Nagarpalik	7	398	297	695	342	271	613	740	568	1308	166	205	371	218	154	372	384	359	743
69	Achham	Mellekh Gaunpalika	7	305	279	584	265	249	514	570	528	1098	123	107	230	131	115	246	254	222	476
69	Achham	Panchadewal Binayak	7	371	331	702	224	269	493	595	600	1195	95	95	190	169	75	244	264	170	434
69	Achham	Ramaroshan Gaunpal	7	399	305	704	274	257	531	673	562	1235	123	148	271	126	127	253	249	275	524
69	Achham	Sanphebagar Nagarp	7	467	398	865	311	327	638	778	725	1503	206	242	448	265	215	480	471	457	928
69	Achham	Turmakhad Gaunpalik	7	304	269	573	200	213	413	504	482	986	80	118	198	98	86	184	178	204	382
69	Achham Total		7	3126	2637	5763	2450	2270	4720	5576	4907	10483	1072	1220	2292	1282	1048	2330	2354	2268	4622
70	Doti	Adharsha Gaupalika	7	251	258	509	199	190	389	450	448	898	42	64	106	81	52	133	123	116	239
70	Doti	Badikedar Gaunpalika	7	124	96	220	114	98	212	238	194	432	33	21	54	35	21	56	68	42	110
70	Doti	Bogtan Gaunpalika	7	163	108	271	93	79	172	256	187	443	35	36	71	20	14	34	55	50	105
70	Doti	Dipayal Silgadi Nagar	7	328	339	667	303	267	570	631	606	1237	171	186	357	149	146	295	320	332	652
70	Doti	Joroyal Gaunpalika	7	255	219	474	193	168	361	448	387	835	79	112	191	100	100	200	179	212	391
70	Doti	K I Singh Gaunpalika	7	230	169	399	147	147	294	377	316	693	90	83	173	44	57	101	134	140	274
70	Doti	Purbichauki Gaunpalik	7	220	165	385	138	155	293	358	320	678	45	51	96	38	32	70	83	83	166
70	Doti	Sayal Gaunpalika	7	123	123	246	95	113	208	218	236	454	72	41	113	49	28	77	121	69	190
70	Doti	Shikhar Nagarpalika	7	434	421	855	336	383	719	770	804	1574	157	136	293	168	119	287	325	255	580
70	Doti Total		7	2128	1898	4026	1618	1600	3218	3746	3498	7244	724	730	1454	684	569	1253	1408	1299	2707

Total number of enrollment at secondary and higher secondary levels by district, Flash I 2019-20

Dist_ Code	Dist_ Name	LL_ Name	Province	Grade 9			Grade 10			Grade 9-10			Grade 11			Grade 12			Grade 11-12		
				Girls	Boys	Total	Girls	Boys	Total	Girls	Boys	Total	Girls	Boys	Total	Girls	Boys	Total	Girls	Boys	Total
71	Kailali	Bardagoriya Gaunpalika	7	469	444	913	403	364	767	872	808	1680	173	179	352	134	90	224	307	269	576
71	Kailali	Bhajani Nagarpalika	7	404	330	734	451	319	770	855	649	1504	201	159	360	172	107	279	373	266	639
71	Kailali	Chure Gaunpalika	7	201	205	406	163	136	299	364	341	705	86	43	129	54	28	82	140	71	211
71	Kailali	Dhangadhi Upamahar	7	2159	2443	4602	1822	2089	3911	3981	4532	8513	2402	1927	4329	1762	1361	3123	4164	3288	7452
71	Kailali	Gauriganga Nagarpalika	7	769	630	1399	747	543	1290	1516	1173	2689	455	325	780	377	272	649	832	597	1429
71	Kailali	Ghodaghodi Nagarpalika	7	1171	1022	2193	717	726	1443	1888	1748	3636	613	529	1142	609	369	978	1222	898	2120
71	Kailali	Godawari Nagarpalika	7	1416	1413	2829	1320	1110	2430	2736	2523	5259	960	952	1912	839	769	1608	1799	1721	3520
71	Kailali	Janaki Gaunpalika	7	513	366	879	512	306	818	1025	672	1697	90	202	292	153	53	206	243	255	498
71	Kailali	Joshiapur Gaunpalika	7	421	372	793	403	295	698	824	667	1491	411	505	916	331	338	669	742	843	1585
71	Kailali	Kailari Gaunpalika	7	539	420	959	369	254	623	908	674	1582	161	81	242	181	85	266	342	166	508
71	Kailali	Lamki-Chuha Nagarpalika	7	1006	898	1904	1009	834	1843	2015	1732	3747	611	955	1566	396	571	967	1007	1526	2533
71	Kailali	Mohanyal Gaunpalika	7	162	169	331	127	141	268	289	310	599	56	62	118	30	21	51	86	83	169
71	Kailali	Tikapur Nagarpalika	7	1063	1076	2139	991	1001	1992	2054	2077	4131	721	472	1193	1036	645	1681	1757	1117	2874
71	Kailali Total		7	10293	9788	20081	9034	8118	17152	19327	17906	37233	6940	6391	13331	6074	4709	10783	13014	11100	24114
72	Kanchanpur	Bedkot Nagarpalika	7	643	580	1223	536	558	1094	1179	1138	2317	285	240	525	327	184	511	612	424	1036
72	Kanchanpur	Belaure Nagarpalika	7	706	611	1317	662	539	1201	1368	1150	2518	407	401	808	540	351	891	947	752	1699
72	Kanchanpur	Beldandi Gaunpalika	7	250	197	447	213	195	408	463	392	855	71	123	194	128	68	196	199	191	390
72	Kanchanpur	Bhimdatta Nagarpalika	7	1378	1590	2968	1317	1534	2851	2695	3124	5819	1726	1248	2974	1384	1226	2610	3110	2474	5584
72	Kanchanpur	Krishnapur Nagarpalika	7	820	768	1588	807	604	1411	1627	1372	2999	353	190	543	387	245	632	740	435	1175
72	Kanchanpur	Laljhadi Gaunpalika	7	212	138	350	172	123	295	384	261	645	56	67	123	71	31	102	127	98	225
72	Kanchanpur	Mahakali Nagarpalika	7	524	482	1006	439	377	816	963	859	1822	133	182	315	261	166	427	394	348	742
72	Kanchanpur	Punarbasa Nagarpalika	7	640	595	1235	677	455	1132	1317	1050	2367	247	217	464	280	200	480	527	417	944
72	Kanchanpur	Suklaphanta Nagarpalika	7	709	670	1379	706	545	1251	1415	1215	2630	329	339	668	448	255	703	777	594	1371
72	Kanchanpur Total		7	5882	5631	11513	5529	4930	10459	11411	10561	21972	3607	3007	6614	3826	2726	6552	7433	5733	13166
73	Dadeldhura	Ajaymeru Gaunpalika	7	289	251	540	82	123	205	371	374	745	94	98	192	97	70	167	191	168	359
73	Dadeldhura	Alital Gaunpalika	7	234	199	433	143	131	274	377	330	707	96	70	166	64	43	107	160	113	273
73	Dadeldhura	Amargadhi Nagarpalika	7	299	325	624	236	263	499	535	588	1123	269	230	499	208	195	403	477	425	902
73	Dadeldhura	Bhageshwar Gaunpalika	7	207	137	344	82	61	143	289	198	487	35	52	87	65	25	90	100	77	177
73	Dadeldhura	Ganayapdhura Gaunpalika	7	215	159	374	93	106	199	308	265	573	52	69	121	65	59	124	117	128	245
73	Dadeldhura	Nawadurga Gaunpalika	7	183	163	346	161	136	297	344	299	643	59	45	104	67	79	146	126	124	250
73	Dadeldhura	Parashuram Nagarpalika	7	478	435	913	390	335	725	868	770	1638	225	163	388	188	126	314	413	289	702
73	Dadeldhura Total		7	1905	1669	3574	1187	1155	2342	3092	2824	5916	830	727	1557	754	597	1351	1584	1324	2908
74	Baitadi	Dasharathchanda Nagarpalika	7	372	402	774	371	347	718	743	749	1492	216	260	476	219	196	415	435	456	891
74	Baitadi	Dilasaini Gaunpalika	7	323	344	667	317	275	592	640	619	1259	191	161	352	195	182	377	386	343	729
74	Baitadi	Dogadakedar Gaunpalika	7	322	331	653	264	261	525	586	592	1178	138	204	342	124	172	296	262	376	638
74	Baitadi	Melauli Nagarpalika	7	340	355	695	275	271	546	615	626	1241	208	254	462	192	174	366	400	428	828
74	Baitadi	Pancheshwar Gaunpalika	7	236	229	465	230	219	449	466	448	914	126	132	258	118	100	218	244	232	476
74	Baitadi	Patan Nagarpalika	7	376	348	724	382	318	700	758	666	1424	166	179	345	220	162	382	386	341	727
74	Baitadi	Purchaudi Nagarpalika	7	564	490	1054	468	499	967	1032	989	2021	274	326	600	284	270	554	558	596	1154
74	Baitadi	Shivanath Gaunpalika	7	236	214	450	193	186	379	429	400	829	84	87	171	111	61	172	195	148	343
74	Baitadi	Sigas Gaunpalika	7	233	280	513	241	229	470	474	509	983	106	105	211	97	90	187	203	195	398
74	Baitadi	Surnaya Gaunpalika	7	258	295	553	254	215	469	512	510	1022	127	117	244	132	149	281	259	266	525
74	Baitadi Total		7	3260	3288	6548	2995	2820	5815	6255	6108	12363	1636	1825	3461	1692	1556	3248	3328	3381	6709
75	Darchula	Apihimal Gaunpalika	7	79	89	168	87	52	139	166	141	307	14	17	31	9	15	24	23	32	55
75	Darchula	Byas Gaunpalika	7	106	96	202	107	95	202	213	191	404	52	45	97	28	33	61	80	78	158
75	Darchula	Dunhu Gaunpalika	7	58	58	116	63	45	108	121	103	224	32	45	77	32	50	82	64	95	159
75	Darchula	Lekam Gaunpalika	7	171	182	353	166	174	340	337	356	693	69	69	138	100	112	212	169	181	350
75	Darchula	Mahakali Nagarpalika	7	286	308	594	285	347	632	571	655	1226	192	190	382	253	183	436	445	373	818
75	Darchula	Malikarjun Gaunpalika	7	212	184	396	207	172	379	419	356	775	82	87	169	116	82	198	198	169	367
75	Darchula	Marma Gaunpalika	7	213	182	395	217	203	420	430	385	815	53	91	144	46	63	109	99	154	253
75	Darchula	Naugad Gaunpalika	7	238	178	416	190	153	343	428	331	759	82	65	147	68	49	117	150	114	264
75	Darchula	Shailyashikhar Nagarpalika	7	343	306	649	345	315	660	688	621	1309	127	184	311	116	117	233	243	301	544
75	Darchula Total		7	1706	1583	3289	1667	1556	3223	3373	3139	6512	703	793	1496	768	704	1472	1471	1497	2968
Grand	Grand Total			275229	277083	552312	247956	240708	488664	523185	517791	1040976	179716	161575	341291	171379	148972	320351	351095	310547	661642

Total number of enrollment at lower secondary level in all types of institutional schools by district, Flash I_2019-020

Dist_ Code	Dist_Name	LL_Name	Province_ Code	Province_Name	Grade 6			Grade 7			Grade 8			Grade 6-8		
					Girls	Boys	Total	Girls	Boys	Total	Girls	Boys	Total	Girls	Boys	Total
1	Taplejung	Aathrai Tribeni Gaunpalika	1	Province No. 1	0	0	0	0	0	0	0	0	0	0	0	0
1	Taplejung	Maiwakhola Gaunpalika	1	Province No. 1	0	0	0	0	0	0	0	0	0	0	0	0
1	Taplejung	Meringden Gaunpalika	1	Province No. 1	0	0	0	0	0	0	0	0	0	0	0	0
1	Taplejung	Mikwakhola Gaunpalika	1	Province No. 1	0	0	0	0	0	0	0	0	0	0	0	0
1	Taplejung	Yangwarak Gaunpalika	1	Province No. 1	0	0	0	0	0	0	0	0	0	0	0	0
1	Taplejung	Phaktanglung Gaunpalika	1	Province No. 1	15	8	23	8	6	14	17	6	23	40	20	60
1	Taplejung	Phungling Nagarpalika	1	Province No. 1	124	126	250	85	133	218	107	91	198	316	350	666
1	Taplejung	Sidingba Gaunpalika	1	Province No. 1	0	0	0	0	0	0	0	0	0	0	0	0
1	Taplejung	Sirjangha Gaunpalika	1	Province No. 1	0	0	0	0	0	0	0	0	0	0	0	0
1	Taplejung Total		1		139	134	273	93	139	232	124	97	221	356	370	726
2	Panchthar	Falelung Gaunpalika	1	Province No. 1	0	0	0	0	0	0	0	0	0	0	0	0
2	Panchthar	Falgunanda Gaunpalika	1	Province No. 1	25	36	61	15	41	56	25	39	64	65	116	181
2	Panchthar	Hilihang Gaunpalika	1	Province No. 1	0	0	0	0	0	0	0	0	0	0	0	0
2	Panchthar	Kummayak Gaunpalika	1	Province No. 1	17	28	45	3	16	19	4	15	19	24	59	83
2	Panchthar	Miklajung Gaunpalika	1	Province No. 1	27	32	59	15	25	40	21	24	45	63	81	144
2	Panchthar	Phidim Nagarpalika	1	Province No. 1	74	110	184	61	72	133	67	76	143	202	258	460
2	Panchthar	Tumbewa Gaunpalika	1	Province No. 1	0	0	0	0	0	0	0	0	0	0	0	0
2	Panchthar	Yangwarak Gaunpalika	1	Province No. 1	12	14	26	3	8	11	7	5	12	22	27	49
2	Panchthar Total		1		155	220	375	97	162	259	124	159	283	376	541	917
3	Ilam	Chulachuli Gaunpalika	1	Province No. 1	49	40	89	26	32	58	26	31	57	101	103	204
3	Ilam	Deumai Nagarpalika	1	Province No. 1	73	98	171	61	73	134	98	98	196	232	269	501
3	Ilam	Ilam Nagarpalika	1	Province No. 1	293	345	638	286	350	636	246	339	585	825	1034	1859
3	Ilam	Mai Nagarpalika	1	Province No. 1	77	81	158	52	37	89	46	49	95	175	167	342
3	Ilam	Maijogmai Gaunpalika	1	Province No. 1	23	30	53	21	14	35	23	24	47	67	68	135
3	Ilam	Mangsebung Gaunpalika	1	Province No. 1	11	22	33	11	24	35	13	25	38	35	71	106
3	Ilam	Fakphokthum Gaunpalika	1	Province No. 1	34	35	69	19	17	36	23	18	41	76	70	146
3	Ilam	Rong Gaunpalika	1	Province No. 1	3	2	5	0	0	0	0	0	0	3	2	5
3	Ilam	Sandakpur Gaunpalika	1	Province No. 1	20	27	47	7	11	18	4	6	10	31	44	75
3	Ilam	Suryodaya Nagarpalika	1	Province No. 1	160	209	369	209	234	443	200	196	396	569	639	1208
3	Ilam Total		1		743	889	1632	692	792	1484	679	786	1465	2114	2467	4581
4	Jhapa	Arjunhara Nagarpalika	1	Province No. 1	231	348	579	236	243	479	186	235	421	653	826	1479
4	Jhapa	Barhadashi Gaunpalika	1	Province No. 1	102	117	219	111	143	254	100	120	220	313	380	693
4	Jhapa	Bhadrapur Nagarpalika	1	Province No. 1	285	346	631	280	350	630	298	301	599	863	997	1860
4	Jhapa	Birtamod Nagarpalika	1	Province No. 1	775	961	1736	821	938	1759	808	847	1655	2404	2746	5150
4	Jhapa	Buddhashanti Gaunpalika	1	Province No. 1	231	230	461	211	262	473	188	234	422	630	726	1356
4	Jhapa	Damak Nagarpalika	1	Province No. 1	518	636	1154	513	569	1082	509	547	1056	1540	1752	3292
4	Jhapa	Gauradhaha Nagarpalika	1	Province No. 1	212	230	442	160	216	376	146	211	357	518	657	1175
4	Jhapa	Gauriganj Gaunpalika	1	Province No. 1	70	120	190	82	116	198	89	147	236	241	383	624
4	Jhapa	Haldibari Gaunpalika	1	Province No. 1	105	116	221	108	147	255	104	138	242	317	401	718
4	Jhapa	Jhapa Gaunpalika	1	Province No. 1	73	100	173	45	92	137	55	72	127	173	264	437
4	Jhapa	Kachankawal Gaunpalika	1	Province No. 1	67	93	160	49	80	129	60	81	141	176	254	430
4	Jhapa	Kamal Gaunpalika	1	Province No. 1	174	223	397	165	157	322	126	160	286	465	540	1005
4	Jhapa	Kankai Nagarpalika	1	Province No. 1	218	292	510	215	257	472	188	197	385	621	746	1367
4	Jhapa	Mechinagar Nagarpalika	1	Province No. 1	659	709	1368	591	693	1284	537	617	1154	1787	2019	3806
4	Jhapa	Shivasataxi Nagarpalika	1	Province No. 1	287	336	623	259	277	536	274	305	579	820	918	1738
4	Jhapa Total		1		4007	4857	8864	3846	4540	8386	3668	4212	7880	11521	13609	25130

Total number of enrollment at lower secondary level in all types of institutional schools by district, Flash I 2019-020

Dist_ Code	Dist_Name	LL_Name	Province_ Code	Province_Name	Grade 6			Grade 7			Grade 8			Grade 6-8		
					Girls	Boys	Total	Girls	Boys	Total	Girls	Boys	Total	Girls	Boys	Total
5	Morang	Belbari Nagarpalika	1	Province No. 1	349	391	740	329	374	703	304	327	631	982	1092	2074
5	Morang	Biratnagar Mahanagarpalika	1	Province No. 1	1070	1402	2472	955	1382	2337	1016	1413	2429	3041	4197	7238
5	Morang	Budhiganga Gaunpalika	1	Province No. 1	22	18	40	26	30	56	28	44	72	76	92	168
5	Morang	Dhanpalthan Gaunpalika	1	Province No. 1	65	122	187	92	138	230	47	87	134	204	347	551
5	Morang	Gramthan Gaunpalika	1	Province No. 1	91	97	188	78	65	143	80	121	201	249	283	532
5	Morang	Jahada Gaunpalika	1	Province No. 1	0	0	0	0	0	0	0	0	0	0	0	0
5	Morang	Kanepokhari Gaunpalika	1	Province No. 1	106	149	255	134	143	277	99	110	209	339	402	741
5	Morang	Katahari Gaunpalika	1	Province No. 1	58	107	165	68	80	148	39	73	112	165	260	425
5	Morang	Kerabari Gaunpalika	1	Province No. 1	102	102	204	61	70	131	71	75	146	234	247	481
5	Morang	Letang Nagarpalika	1	Province No. 1	143	185	328	117	140	257	149	129	278	409	454	863
5	Morang	Miklajung Gaunpalika	1	Province No. 1	85	109	194	75	74	149	70	93	163	230	276	506
5	Morang	Patahrishanishchare Nagarpalik	1	Province No. 1	278	375	653	266	316	582	249	295	544	793	986	1779
5	Morang	Rangeli Nagarpalika	1	Province No. 1	125	173	298	98	122	220	122	146	268	345	441	786
5	Morang	Ratuwamai Nagarpalika	1	Province No. 1	198	195	393	133	165	298	107	145	252	438	505	943
5	Morang	Sundarharaicha Nagarpalika	1	Province No. 1	491	544	1035	434	490	924	421	487	908	1346	1521	2867
5	Morang	Sunwarshi Nagarpalika	1	Province No. 1	85	99	184	73	70	143	65	84	149	223	253	476
5	Morang	Uralabari Nagarpalika	1	Province No. 1	363	419	782	315	336	651	222	286	508	900	1041	1941
5	Morang Total		1		3631	4487	8118	3254	3995	7249	3089	3915	7004	9974	12397	22371
6	Sunsari	Barakhshetra Nagarpalika	1	Province No. 1	317	412	729	299	372	671	255	340	595	871	1124	1995
6	Sunsari	Barju Gaunpalika	1	Province No. 1	0	0	0	0	0	0	0	0	0	0	0	0
6	Sunsari	Bhokraha Narsing Gaunpalika	1	Province No. 1	7	18	25	13	13	26	3	9	12	23	40	63
6	Sunsari	Dewanganj Gaunpalika	1	Province No. 1	25	36	61	25	24	49	14	26	40	64	86	150
6	Sunsari	Dharan Upamahanagarpalika	1	Province No. 1	981	1361	2342	977	1244	2221	968	1250	2218	2926	3855	6781
6	Sunsari	Duhabi Nagarpalika	1	Province No. 1	214	261	475	153	218	371	174	206	380	541	685	1226
6	Sunsari	Gadhi Gaunpalika	1	Province No. 1	78	122	200	101	85	186	83	118	201	262	325	587
6	Sunsari	Harinagar Gaunpalika	1	Province No. 1	61	100	161	46	69	115	44	103	147	151	272	423
6	Sunsari	Inaruwa Nagarpalika	1	Province No. 1	283	486	769	291	488	779	266	459	725	840	1433	2273
6	Sunsari	Itahari Sub-metropolitan City	1	Province No. 1	1297	1613	2910	1167	1433	2600	1121	1381	2502	3585	4427	8012
6	Sunsari	Koshi Gaunpalika	1	Province No. 1	29	50	79	25	51	76	21	46	67	75	147	222
6	Sunsari	Ramdhuni Nagarpalika	1	Province No. 1	264	316	580	225	300	525	202	248	450	691	864	1555
6	Sunsari Total		1		3556	4775	8331	3322	4297	7619	3151	4186	7337	10029	13258	23287
7	Dhankuta	Chaubise Gaunpalika	1	Province No. 1	9	18	27	6	1	7	2	9	11	17	28	45
7	Dhankuta	Chhathar Gaunpalika	1	Province No. 1	33	44	77	39	38	77	21	28	49	93	110	203
7	Dhankuta	Dhankuta Nagarpalika	1	Province No. 1	153	177	330	189	222	411	139	175	314	481	574	1055
7	Dhankuta	Mahalaxmi Nagarpalika	1	Province No. 1	3	4	7	4	6	10	0	0	0	7	10	17
7	Dhankuta	Pakhribas Nagarpalika	1	Province No. 1	36	69	105	28	51	79	32	35	67	96	155	251
7	Dhankuta	Sangurigadhi Gaunpalika	1	Province No. 1	13	21	34	14	8	22	7	15	22	34	44	78
7	Dhankuta	Shahidbhumi Gaunpalika	1	Province No. 1	0	0	0	0	0	0	0	0	0	0	0	0
7	Dhankuta Total		1		247	333	580	280	326	606	201	262	463	728	921	1649
8	Terhathum	Aathrai Gaunpalika	1	Province No. 1	10	22	32	6	11	17	5	8	13	21	41	62
8	Terhathum	Chhathar Gaunpalika	1	Province No. 1	9	17	26	0	0	0	0	0	0	9	17	26
8	Terhathum	Laligurans Nagarpalika	1	Province No. 1	37	29	66	37	46	83	18	30	48	92	105	197
8	Terhathum	Menchhayayem Gaunpalika	1	Province No. 1	13	4	17	3	6	9	2	3	5	18	13	31
8	Terhathum	Myanglung Nagarpalika	1	Province No. 1	60	95	155	45	80	125	66	77	143	171	252	423
8	Terhathum	Phedap Gaunpalika	1	Province No. 1	0	0	0	0	0	0	0	0	0	0	0	0
8	Terhathum Total		1		129	167	296	91	143	234	91	118	209	311	428	739
9	Sankhuwasabha	Bhotkhola Gaunpalika	1	Province No. 1	0	0	0	0	0	0	0	0	0	0	0	0
9	Sankhuwasabha	Chainpur Nagarpalika	1	Province No. 1	30	32	62	21	34	55	30	25	55	81	91	172
9	Sankhuwasabha	Chichila Gaunpalika	1	Province No. 1	0	0	0	0	0	0	0	0	0	0	0	0
9	Sankhuwasabha	Dharmadevi Nagarpalika	1	Province No. 1	8	15	23	7	10	17	4	7	11	19	32	51
9	Sankhuwasabha	Khandbari Nagarpalika	1	Province No. 1	130	180	310	107	135	242	70	103	173	307	418	725
9	Sankhuwasabha	Madi Nagarpalika	1	Province No. 1	0	0	0	0	0	0	0	0	0	0	0	0
9	Sankhuwasabha	Makalu Gaunpalika	1	Province No. 1	16	26	42	9	12	21	8	12	20	33	50	83
9	Sankhuwasabha	Panchakhapan Nagarpalika	1	Province No. 1	2	7	9	0	0	0	0	0	0	2	7	9
9	Sankhuwasabha	Sabhapokhari Gaunpalika	1	Province No. 1	8	7	15	4	6	10	8	8	16	20	21	41
9	Sankhuwasabha	Silichong Gaunpalika	1	Province No. 1	0	0	0	0	0	0	0	0	0	0	0	0
9	Sankhuwasabha Total		1		194	267	461	148	197	345	120	155	275	462	619	1081

Total number of enrollment at lower secondary level in all types of institutional schools by district, Flash I 2019-020

Dist_ Code	Dist_Name	LL_Name	Province_ Code	Province_Name	Grade 6			Grade 7			Grade 8			Grade 6-8		
					Girls	Boys	Total	Girls	Boys	Total	Girls	Boys	Total	Girls	Boys	Total
10	Bhojpur	Aamchowk Gaunpalika	1	Province No. 1	0	0	0	0	0	0	0	0	0	0	0	0
10	Bhojpur	Arun Gaunpalika	1	Province No. 1	0	0	0	0	0	0	0	0	0	0	0	0
10	Bhojpur	Bhojpur Nagarpalika	1	Province No. 1	74	65	139	48	62	110	24	57	81	146	184	330
10	Bhojpur	Hatuwadaghi Gaunpalika	1	Province No. 1	0	0	0	0	0	0	0	0	0	0	0	0
10	Bhojpur	Pauwadungma Gaunpalika	1	Province No. 1	0	0	0	0	0	0	0	0	0	0	0	0
10	Bhojpur	Ramprasad Rai Gaunpalika	1	Province No. 1	0	0	0	0	0	0	0	0	0	0	0	0
10	Bhojpur	Salpaslichho Gaunpalika	1	Province No. 1	0	0	0	0	0	0	0	0	0	0	0	0
10	Bhojpur	Shadananda Nagarpalika	1	Province No. 1	10	17	27	17	14	31	7	8	15	34	39	73
10	Bhojpur	Tyamkemaiyung Gaunpalika	1	Province No. 1	0	0	0	0	0	0	0	0	0	0	0	0
10	Bhojpur Total		1		84	82	166	65	76	141	31	65	96	180	223	403
11	Solukhumbu	Dudhkaushika Gaunpalika	1	Province No. 1	7	4	11	0	0	0	0	0	0	7	4	11
11	Solukhumbu	Dudhkoshi Gaunpalika	1	Province No. 1	0	0	0	0	0	0	0	0	0	0	0	0
11	Solukhumbu	Khumbupasanglahm Gaunpalika	1	Province No. 1	0	0	0	0	0	0	0	0	0	0	0	0
11	Solukhumbu	Likhupike Gaunpalika	1	Province No. 1	0	0	0	0	0	0	0	0	0	0	0	0
11	Solukhumbu	Mahakulung Gaunpalika	1	Province No. 1	0	0	0	0	0	0	0	0	0	0	0	0
11	Solukhumbu	Nechasalyan Gaunpalika	1	Province No. 1	0	0	0	0	0	0	0	0	0	0	0	0
11	Solukhumbu	Solududhakunda Nagarpalika	1	Province No. 1	75	88	163	65	63	128	73	78	151	213	229	442
11	Solukhumbu	Sotang Gaunpalika	1	Province No. 1	0	0	0	0	0	0	0	0	0	0	0	0
11	Solukhumbu Total		1		82	92	174	65	63	128	73	78	151	220	233	453
12	Okhaladhunga	Champadevi Gaunpalika	1	Province No. 1	0	0	0	0	0	0	0	0	0	0	0	0
12	Okhaladhunga	Chisankhugadhi Gaunpalika	1	Province No. 1	0	0	0	0	0	0	0	0	0	0	0	0
12	Okhaladhunga	Khijidemba Gaunpalika	1	Province No. 1	0	0	0	0	0	0	0	0	0	0	0	0
12	Okhaladhunga	Likhu Gaunpalika	1	Province No. 1	0	0	0	0	0	0	0	0	0	0	0	0
12	Okhaladhunga	Manebhanjyang Gaunpalika	1	Province No. 1	7	8	15	5	6	11	0	4	4	12	18	30
12	Okhaladhunga	Molung Gaunpalika	1	Province No. 1	6	10	16	0	0	0	0	0	0	6	10	16
12	Okhaladhunga	Siddhicharan Nagarpalika	1	Province No. 1	64	90	154	52	63	115	47	84	131	163	237	400
12	Okhaladhunga	Sunkoshi Gaunpalika	1	Province No. 1	0	0	0	0	0	0	0	0	0	0	0	0
12	Okhaladhunga Total		1		77	108	185	57	69	126	47	88	135	181	265	446
13	Khotang	Ainselukhark Gaunpalika	1	Province No. 1	2	4	6	3	5	8	0	0	0	5	9	14
13	Khotang	Barahpokhari Gaunpalika	1	Province No. 1	0	0	0	0	0	0	0	0	0	0	0	0
13	Khotang	Diprung Gaunpalika	1	Province No. 1	0	0	0	0	0	0	0	0	0	0	0	0
13	Khotang	Halesi Tuwachung Nagarpalika	1	Province No. 1	0	0	0	0	0	0	0	0	0	0	0	0
13	Khotang	Jantedhunga Gaunpalika	1	Province No. 1	0	0	0	0	0	0	0	0	0	0	0	0
13	Khotang	Kepilasagadhi Gaunpalika	1	Province No. 1	3	9	12	4	3	7	1	5	6	8	17	25
13	Khotang	Khotehang Gaunpalika	1	Province No. 1	0	0	0	0	0	0	0	0	0	0	0	0
13	Khotang	Lamidada Gaunpalika	1	Province No. 1	0	0	0	0	0	0	0	0	0	0	0	0
13	Khotang	Rupakot Majhuwadaghi Nagarpalika	1	Province No. 1	77	99	176	57	85	142	78	70	148	212	254	466
13	Khotang	Sakela Gaunpalika	1	Province No. 1	0	0	0	0	0	0	0	0	0	0	0	0
13	Khotang Total		1		82	112	194	64	93	157	79	75	154	225	280	505
14	Udayapur	Belaka Nagarpalika	1	Province No. 1	77	129	206	78	122	200	88	83	171	243	334	577
14	Udayapur	Chaudandigadhi Nagarpalika	1	Province No. 1	119	152	271	109	146	255	100	157	257	328	455	783
14	Udayapur	Katari Nagarpalika	1	Province No. 1	193	203	396	159	212	371	150	169	319	502	584	1086
14	Udayapur	Limchungbung Gaunpalika	1	Province No. 1	0	0	0	0	0	0	0	0	0	0	0	0
14	Udayapur	Rautami Gaunpalika	1	Province No. 1	13	23	36	5	20	25	5	6	11	23	49	72
14	Udayapur	Tapli Gaunpalika	1	Province No. 1	0	0	0	0	0	0	0	0	0	0	0	0
14	Udayapur	Triyuga Nagarpalika	1	Province No. 1	423	519	942	370	458	828	312	423	735	1105	1400	2505
14	Udayapur	Udayapurgadhi Gaunpalika	1	Province No. 1	9	25	34	7	11	18	4	8	12	20	44	64
14	Udayapur Total		1		834	1051	1885	728	969	1697	659	846	1505	2221	2866	5087

Total number of enrollment at lower secondary level in all types of institutional schools by district, Flash I 2019-020

Dist_ Code	Dist_Name	LL_Name	Province_ Code	Province_Name	Grade 6			Grade 7			Grade 8			Grade 6-8		
					Girls	Boys	Total	Girls	Boys	Total	Girls	Boys	Total	Girls	Boys	Total
15	Saptari	Agnisair Krishnasavaran Gaunpalika	2	Province No. 2	28	63	91	27	63	90	48	63	111	103	189	292
15	Saptari	Belhi Chapena Gaunpalika	2	Province No. 2	0	0	0	0	0	0	0	0	0	0	0	0
15	Saptari	Bishnupur Gaunpalika	2	Province No. 2	0	0	0	0	0	0	0	0	0	0	0	0
15	Saptari	Bodebarsaien Nagarpalika	2	Province No. 2	15	43	58	14	24	38	6	27	33	35	94	129
15	Saptari	Chhinnamasta Gaunpalika	2	Province No. 2	9	23	32	0	0	0	0	0	0	9	23	32
15	Saptari	Dakneshwori Nagarpalika	2	Province No. 2	0	0	0	0	0	0	0	0	0	0	0	0
15	Saptari	Hanumannagar Kankalani Naga	2	Province No. 2	82	219	301	104	162	266	69	173	242	255	554	809
15	Saptari	Kanchanroop Nagarpalika	2	Province No. 2	110	117	227	70	150	220	77	119	196	257	386	643
15	Saptari	Khadak Nagarpalika	2	Province No. 2	40	76	116	27	36	63	21	36	57	88	148	236
15	Saptari	Mahadeva Gaunpalika	2	Province No. 2	0	0	0	0	0	0	0	0	0	0	0	0
15	Saptari	Rajbiraj Nagarpalika	2	Province No. 2	29	73	102	41	67	108	36	57	93	106	197	303
15	Saptari	Rupani Gaunpalika	2	Province No. 2	0	0	0	0	0	0	0	0	0	0	0	0
15	Saptari	Saptakoshi Nagarpalika	2	Province No. 2	56	103	159	49	65	114	42	74	116	147	242	389
15	Saptari	Shambhunath Nagarpalika	2	Province No. 2	45	92	137	70	109	179	28	69	97	143	270	413
15	Saptari	Surunga Nagarpalika	2	Province No. 2	26	47	73	22	24	46	16	10	26	64	81	145
15	Saptari	Tilatha Koiladi Gaunpalika	2	Province No. 2	0	0	0	0	0	0	0	0	0	0	0	0
15	Saptari	Tirahut Gaunpalika	2	Province No. 2	0	0	0	0	0	0	0	0	0	0	0	0
15	Saptari	Walan Bihul Gaunpalika	2	Province No. 2	0	0	0	0	0	0	0	0	0	0	0	0
15	Saptari Total		2		440	856	1296	424	700	1124	343	628	971	1207	2184	3391
16	Siraha	Arnama Gaunpalika	2	Province No. 2	0	0	0	0	0	0	0	0	0	0	0	0
16	Siraha	Aurahi Gaunpalika	2	Province No. 2	0	0	0	0	0	0	0	0	0	0	0	0
16	Siraha	Bariyarpatti Gaunpalika	2	Province No. 2	3	6	9	4	11	15	1	6	7	8	23	31
16	Siraha	Bhagawanpur Gaunpalika	2	Province No. 2	11	44	55	1	15	16	4	8	12	16	67	83
16	Siraha	Bishnupur Gaunpalika	2	Province No. 2	32	92	124	31	74	105	24	39	63	87	205	292
16	Siraha	Dhangadhimai Nagarpalika	2	Province No. 2	219	396	615	177	301	478	212	372	584	608	1069	1677
16	Siraha	Golbazar Nagarpalika	2	Province No. 2	210	418	628	174	427	601	192	413	605	576	1258	1834
16	Siraha	Kalyanpur Nagarpalika	2	Province No. 2	48	106	154	32	99	131	23	69	92	103	274	377
16	Siraha	Karjanha Nagarpalika	2	Province No. 2	111	208	319	96	163	259	69	154	223	276	525	801
16	Siraha	Lahan Nagarpalika	2	Province No. 2	421	1188	1609	408	1007	1415	373	958	1331	1202	3153	4355
16	Siraha	Laxmipur Patari Gaunpalika	2	Province No. 2	6	26	32	1	12	13	5	21	26	12	59	71
16	Siraha	Mirchaiya Nagarpalika	2	Province No. 2	256	619	875	241	533	774	230	522	752	727	1674	2401
16	Siraha	Naraha Gaunpalika	2	Province No. 2	22	73	95	25	71	96	9	40	49	56	184	240
16	Siraha	Navarajpur Gaunpalika	2	Province No. 2	11	29	40	2	11	13	1	7	8	14	47	61
16	Siraha	Sakhuwanankarkatti Gaunpalika	2	Province No. 2	0	0	0	0	0	0	0	0	0	0	0	0
16	Siraha	Siraha Nagarpalika	2	Province No. 2	234	489	723	163	507	670	147	442	589	544	1438	1982
16	Siraha	Sukhipur Nagarpalika	2	Province No. 2	31	60	91	24	68	92	8	15	23	63	143	206
16	Siraha Total		2		1615	3754	5369	1379	3299	4678	1298	3066	4364	4292	10119	14411
17	Dhanusha	Aurahi Gaunpalika	2	Province No. 2	0	0	0	0	0	0	0	0	0	0	0	0
17	Dhanusha	Bateswor Gaunpalika	2	Province No. 2	21	31	52	6	11	17	0	0	0	27	42	69
17	Dhanusha	Bidehi Nagarpalika	2	Province No. 2	0	8	8	0	0	0	0	0	0	0	8	8
17	Dhanusha	Chhreshwornath Nagarpalika	2	Province No. 2	19	29	48	23	32	55	24	45	69	66	106	172
17	Dhanusha	Dhanauji Gaunpalika	2	Province No. 2	0	0	0	0	0	0	0	0	0	0	0	0
17	Dhanusha	Dhanusadham Nagarpalika	2	Province No. 2	63	144	207	59	92	151	49	75	124	171	311	482
17	Dhanusha	Ganeshman Charnath Nagarpalika	2	Province No. 2	30	58	88	24	61	85	23	36	59	77	155	232
17	Dhanusha	Hansapur Nagarpalika	2	Province No. 2	0	0	0	0	0	0	0	0	0	0	0	0
17	Dhanusha	Janaknandini Gaunpalika	2	Province No. 2	5	15	20	2	7	9	3	7	10	10	29	39
17	Dhanusha	Janakpur Upamahanagarpalika	2	Province No. 2	684	1341	2025	600	1136	1736	695	1403	2098	1979	3880	5859
17	Dhanusha	Kamala Nagarpalika	2	Province No. 2	4	17	21	4	11	15	5	12	17	13	40	53
17	Dhanusha	Laxminiya Gaunpalika	2	Province No. 2	19	40	59	32	49	81	12	35	47	63	124	187
17	Dhanusha	Mithila Bihari Gaunpalika	2	Province No. 2	0	0	0	0	0	0	0	0	0	0	0	0
17	Dhanusha	Mithila Nagarpalika	2	Province No. 2	80	152	232	81	170	251	111	159	270	272	481	753
17	Dhanusha	Mukhiyapatti Musaharniya Gaun	2	Province No. 2	0	0	0	0	0	0	0	0	0	0	0	0
17	Dhanusha	Nagarain Nagarpalika	2	Province No. 2	0	0	0	0	0	0	15	20	35	15	20	35
17	Dhanusha	Sabaila Nagarpalika	2	Province No. 2	16	27	43	7	16	23	2	10	12	25	53	78
17	Dhanusha	Sahidnagar Nagarpalika	2	Province No. 2	5	10	15	6	9	15	0	0	0	11	19	30
17	Dhanusha Total		2		946	1872	2818	844	1594	2438	939	1802	2741	2729	5268	7997

Total number of enrollment at lower secondary level in all types of institutional schools by district, Flash I, 2019-020

Dist_ Code	Dist_Name	LL_Name	Province_ Code	Province_Name	Grade 6			Grade 7			Grade 8			Grade 6-8		
					Girls	Boys	Total	Girls	Boys	Total	Girls	Boys	Total	Girls	Boys	Total
18	Mahottari	Aurahi Nagarpalika	2	Province No. 2	25	77	102	35	48	83	42	67	109	102	192	294
18	Mahottari	Balwa Nagarpalika	2	Province No. 2	12	26	38	18	26	44	6	7	13	36	59	95
18	Mahottari	Bardibas Nagarpalika	2	Province No. 2	188	262	450	149	202	351	118	192	310	455	656	1111
18	Mahottari	Bhangaha Nagarpalika	2	Province No. 2	0	0	0	0	0	0	0	0	0	0	0	0
18	Mahottari	Ekdanra Gaunpalika	2	Province No. 2	8	28	36	8	15	23	1	12	13	17	55	72
18	Mahottari	Gaushala Nagarpalika	2	Province No. 2	135	247	382	122	208	330	132	251	383	389	706	1095
18	Mahottari	Jaleswor Nagarpalika	2	Province No. 2	81	203	284	91	230	321	83	205	288	255	638	893
18	Mahottari	Loharpatti Nagarpalika	2	Province No. 2	1	7	8	1	3	4	0	0	0	2	10	12
18	Mahottari	Mahottari Gaunpalika	2	Province No. 2	0	0	0	0	0	0	0	0	0	0	0	0
18	Mahottari	Manra Sisawa Nagarpalika	2	Province No. 2	0	0	0	0	0	0	0	0	0	0	0	0
18	Mahottari	Matihani Nagarpalika	2	Province No. 2	0	0	0	0	0	0	0	0	0	0	0	0
18	Mahottari	Pipra Gaunpalika	2	Province No. 2	18	43	61	19	37	56	18	51	69	55	131	186
18	Mahottari	Ramgopalpur Nagarpalika	2	Province No. 2	26	98	124	27	93	120	27	69	96	80	260	340
18	Mahottari	Samsi Gaunpalika	2	Province No. 2	23	47	70	28	74	102	2	9	11	53	130	183
18	Mahottari	Sonama Gaunpalika	2	Province No. 2	0	0	0	0	0	0	0	0	0	0	0	0
18	Mahottari Total		2		517	1038	1555	498	936	1434	429	863	1292	1444	2837	4281
19	Sarlahi	Bagmati Nagarpalika	2	Province No. 2	79	100	179	83	104	187	65	72	137	227	276	503
19	Sarlahi	Balara Nagarpalika	2	Province No. 2	0	0	0	0	0	0	0	0	0	0	0	0
19	Sarlahi	Barahathawa Nagarpalika	2	Province No. 2	83	176	259	50	157	207	66	144	210	199	477	676
19	Sarlahi	Basbariya Gaunpalika	2	Province No. 2	0	0	0	0	0	0	0	0	0	0	0	0
19	Sarlahi	Bishnu Gaunpalika	2	Province No. 2	0	0	0	0	0	0	0	0	0	0	0	0
19	Sarlahi	Brahmapuri Gaunpalika	2	Province No. 2	0	0	0	0	0	0	0	0	0	0	0	0
19	Sarlahi	Chakraghatta Gaunpalika	2	Province No. 2	0	0	0	0	0	0	0	0	0	0	0	0
19	Sarlahi	Chandranagar Gaunpalika	2	Province No. 2	0	0	0	0	0	0	0	0	0	0	0	0
19	Sarlahi	Dhankaul Gaunpalika	2	Province No. 2	0	0	0	0	0	0	0	0	0	0	0	0
19	Sarlahi	Godaita Nagarpalika	2	Province No. 2	0	0	0	0	0	0	0	0	0	0	0	0
19	Sarlahi	Haripur Nagarpalika	2	Province No. 2	0	0	0	0	0	0	0	0	0	0	0	0
19	Sarlahi	Haripurwa Nagarpalika	2	Province No. 2	0	0	0	0	0	0	0	0	0	0	0	0
19	Sarlahi	Hariwan Nagarpalika	2	Province No. 2	266	341	607	235	343	578	228	273	501	729	957	1686
19	Sarlahi	Ishworpur Nagarpalika	2	Province No. 2	87	142	229	53	122	175	54	124	178	194	388	582
19	Sarlahi	Kabilasi Nagarpalika	2	Province No. 2	0	0	0	0	0	0	0	0	0	0	0	0
19	Sarlahi	Kaudena Gaunpalika	2	Province No. 2	0	0	0	0	0	0	0	9	9	0	9	9
19	Sarlahi	Lalbandi Nagarpalika	2	Province No. 2	152	253	405	145	243	388	122	237	359	419	733	1152
19	Sarlahi	Malangawa Nagarpalika	2	Province No. 2	171	322	493	134	297	431	89	129	218	394	748	1142
19	Sarlahi	Parsa Gaunpalika	2	Province No. 2	0	0	0	0	0	0	0	0	0	0	0	0
19	Sarlahi	Ramnagar Gaunpalika	2	Province No. 2	0	0	0	0	0	0	0	0	0	0	0	0
19	Sarlahi Total		2		838	1334	2172	700	1266	1966	624	988	1612	2162	3588	5750
32	Rautahat	Baudhimai Nagarpalika	2	Province No. 2	0	0	0	0	0	0	0	0	0	0	0	0
32	Rautahat	Birndaban Nagarpalika	2	Province No. 2	0	0	0	0	0	0	0	0	0	0	0	0
32	Rautahat	Chandrapur Nagarpalika	2	Province No. 2	0	0	0	0	0	0	0	0	0	0	0	0
32	Rautahat	Debahi Gonahi Nagarpalika	2	Province No. 2	0	0	0	0	0	0	0	0	0	0	0	0
32	Rautahat	Durga Bhagawati Gaunpalika	2	Province No. 2	0	0	0	0	0	0	0	0	0	0	0	0
32	Rautahat	Gadhimai Nagarpalika	2	Province No. 2	0	0	0	0	0	0	0	0	0	0	0	0
32	Rautahat	Garuda Nagarpalika	2	Province No. 2	4	78	82	0	51	51	25	45	70	29	174	203
32	Rautahat	Gaur Nagarpalika	2	Province No. 2	30	57	87	22	39	61	21	31	52	73	127	200
32	Rautahat	Gujara Nagarpalika	2	Province No. 2	0	0	0	0	0	0	0	0	0	0	0	0
32	Rautahat	Ishanath Nagarpalika	2	Province No. 2	0	0	0	0	0	0	0	0	0	0	0	0
32	Rautahat	Katahariya Nagarpalika	2	Province No. 2	0	0	0	0	0	0	0	0	0	0	0	0
32	Rautahat	Madav Narayan Nagarpalika	2	Province No. 2	0	0	0	0	0	0	0	0	0	0	0	0
32	Rautahat	Maulapur Nagarpalika	2	Province No. 2	0	0	0	0	0	0	0	0	0	0	0	0
32	Rautahat	Paroha Nagarpalika	2	Province No. 2	0	0	0	0	0	0	0	0	0	0	0	0
32	Rautahat	Phatuwa Bijayapur Nagarpalika	2	Province No. 2	0	0	0	0	0	0	0	0	0	0	0	0
32	Rautahat	Rajdevi Nagarpalika	2	Province No. 2	0	0	0	0	0	0	0	0	0	0	0	0
32	Rautahat	Rajpur Nagarpalika	2	Province No. 2	0	0	0	0	0	0	0	0	0	0	0	0
32	Rautahat	Yamunamai Gaunpalika	2	Province No. 2	0	0	0	0	0	0	0	0	0	0	0	0
32	Rautahat Total		2		34	135	169	22	90	112	46	76	122	102	301	403

Total number of enrollment at lower secondary level in all types of institutional schools by district, Flash I_2019-020

Dist_ Code	Dist_Name	LL_Name	Province_ Code	Province_Name	Grade 6			Grade 7			Grade 8			Grade 6-8		
					Girls	Boys	Total	Girls	Boys	Total	Girls	Boys	Total	Girls	Boys	Total
33	Bara	Adarsh Kotwal Gaunpalika	2	Province No. 2	0	0	0	0	0	0	0	0	0	0	0	0
33	Bara	Baragadi Gaunpalika	2	Province No. 2	0	0	0	0	0	0	0	0	0	0	0	0
33	Bara	Bishrampur Gaunpalika	2	Province No. 2	0	0	0	0	0	0	0	0	0	0	0	0
33	Bara	Devtal Gaunpalika	2	Province No. 2	0	0	0	0	0	0	0	0	0	0	0	0
33	Bara	Jitpur Simara Upamahanagarpal	2	Province No. 2	367	439	806	316	417	733	305	365	670	988	1221	2209
33	Bara	Kalaiya Upamahanagarpalika	2	Province No. 2	32	69	101	41	63	104	29	49	78	102	181	283
33	Bara	Karaiyamai Gaunpalika	2	Province No. 2	0	0	0	0	0	0	0	0	0	0	0	0
33	Bara	Kolhabi Nagarpalika	2	Province No. 2	0	0	0	0	0	0	0	0	0	0	0	0
33	Bara	Mahagadhimai Nagarpalika	2	Province No. 2	0	0	0	0	0	0	0	0	0	0	0	0
33	Bara	Nijgadh Nagarpalika	2	Province No. 2	0	0	0	0	0	0	0	0	0	0	0	0
33	Bara	Pacharauta Nagarpalika	2	Province No. 2	0	0	0	0	0	0	0	0	0	0	0	0
33	Bara	Parwanipur Gaunpalika	2	Province No. 2	34	48	82	16	43	59	29	55	84	79	146	225
33	Bara	Pheta Gaunpalika	2	Province No. 2	0	0	0	0	0	0	0	0	0	0	0	0
33	Bara	Prasauni Gaunpalika	2	Province No. 2	0	0	0	0	0	0	0	0	0	0	0	0
33	Bara	Simroungadh Nagarpalika	2	Province No. 2	0	0	0	0	0	0	0	0	0	0	0	0
33	Bara	Subarna Gaunpalika	2	Province No. 2	0	0	0	0	0	0	0	0	0	0	0	0
33	Bara Total		2		433	556	989	373	523	896	363	469	832	1169	1548	2717
34	Parsa	Bahudarmai Nagarpalika	2	Province No. 2	0	0	0	0	0	0	0	0	0	0	0	0
34	Parsa	Bindabasini Gaunpalika	2	Province No. 2	0	0	0	0	0	0	0	0	0	0	0	0
34	Parsa	Birgunj Mahanagarpalika	2	Province No. 2	500	999	1499	474	957	1431	458	836	1294	1432	2792	4224
34	Parsa	Chhipaharmai Gaunpalika	2	Province No. 2	0	0	0	0	0	0	0	0	0	0	0	0
34	Parsa	Dhobini Gaunpalika	2	Province No. 2	0	0	0	0	0	0	0	0	0	0	0	0
34	Parsa	Jaganathpur Gaunpalika	2	Province No. 2	0	0	0	0	0	0	0	0	0	0	0	0
34	Parsa	Jira Bhawani Gaunpalika	2	Province No. 2	0	0	0	0	0	0	0	0	0	0	0	0
34	Parsa	Kalikamai Gaunpalika	2	Province No. 2	0	0	0	0	0	0	0	0	0	0	0	0
34	Parsa	Pakahamainpur Gaunpalika	2	Province No. 2	0	0	0	0	0	0	0	0	0	0	0	0
34	Parsa	Parsagadi Nagarpalika	2	Province No. 2	34	59	93	36	38	74	22	47	69	92	144	236
34	Parsa	Paterwasugauli Gaunpalika	2	Province No. 2	0	0	0	0	0	0	0	0	0	0	0	0
34	Parsa	Pokhariya Nagarpalika	2	Province No. 2	0	0	0	0	0	0	0	0	0	0	0	0
34	Parsa	Sakhuwa Prasauni Gaunpalika	2	Province No. 2	0	0	0	0	0	0	0	0	0	0	0	0
34	Parsa	Thori Gaunpalika	2	Province No. 2	0	0	0	0	0	0	0	0	0	0	0	0
34	Parsa Total		2		534	1058	1592	510	995	1505	480	883	1363	1524	2936	4460
20	Sindhuli	Dudhuli Nagarpalika	3	Bagmati	49	71	120	32	44	76	43	41	84	124	156	280
20	Sindhuli	Ghanglekh Gaunpalika	3	Bagmati	0	0	0	0	0	0	0	0	0	0	0	0
20	Sindhuli	Golanjor Gaunpalika	3	Bagmati	9	18	27	11	13	24	10	12	22	30	43	73
20	Sindhuli	Hariharpurgadhi Gaunpalika	3	Bagmati	0	0	0	0	0	0	0	0	0	0	0	0
20	Sindhuli	Kamalamai Nagarpalika	3	Bagmati	265	390	655	205	278	483	192	300	492	662	968	1630
20	Sindhuli	Marin Gaunpalika	3	Bagmati	4	15	19	8	11	19	5	13	18	17	39	56
20	Sindhuli	Phikkal Gaunpalika	3	Bagmati	0	0	0	0	0	0	0	0	0	0	0	0
20	Sindhuli	Sunkoshi Gaunpalika	3	Bagmati	9	17	26	8	12	20	3	11	14	20	40	60
20	Sindhuli	Tinpatan Gaunpalika	3	Bagmati	17	15	32	9	15	24	16	15	31	42	45	87
20	Sindhuli Total		3		353	526	879	273	373	646	269	392	661	895	1291	2186
21	Ramechhap	Doramba Gaunpalika	3	Bagmati	0	0	0	0	0	0	0	0	0	0	0	0
21	Ramechhap	Gokulganga Gaunpalika	3	Bagmati	0	0	0	0	0	0	0	0	0	0	0	0
21	Ramechhap	Khadadevi Gaunpalika	3	Bagmati	2	5	7	4	5	9	1	4	5	7	14	21
21	Ramechhap	Likhu Gaunpalika	3	Bagmati	1	5	6	5	6	11	0	0	0	6	11	17
21	Ramechhap	Manthali Nagarpalika	3	Bagmati	54	68	122	53	67	120	32	47	79	139	182	321
21	Ramechhap	Ramechhap Nagarpalika	3	Bagmati	8	5	13	3	9	12	2	8	10	13	22	35
21	Ramechhap	Sunapati Gaunpalika	3	Bagmati	0	0	0	0	0	0	0	0	0	0	0	0
21	Ramechhap	Umakunda Gaunpalika	3	Bagmati	9	13	22	18	7	25	0	0	0	27	20	47
21	Ramechhap Total		3		74	96	170	83	94	177	35	59	94	192	249	441

Total number of enrollment at lower secondary level in all types of institutional schools by district, Flash I 2019-020

Dist_ Code	Dist_Name	LL_Name	Province_ Code	Province_Name	Grade 6			Grade 7			Grade 8			Grade 6-8		
					Girls	Boys	Total	Girls	Boys	Total	Girls	Boys	Total	Girls	Boys	Total
22	Dolakha	Baiteshwor Gaunpalika	3	Bagmati	17	29	46	19	24	43	17	26	43	53	79	132
22	Dolakha	Bhimeshwor Nagarpalika	3	Bagmati	88	134	222	80	116	196	71	83	154	239	333	572
22	Dolakha	Bigu Gaunpalika	3	Bagmati	0	0	0	0	0	0	0	0	0	0	0	0
22	Dolakha	Gaurishankar Gaunpalika	3	Bagmati	0	0	0	0	0	0	0	0	0	0	0	0
22	Dolakha	Jiri Nagarpalika	3	Bagmati	49	55	104	36	38	74	42	46	88	127	139	266
22	Dolakha	Kalinchok Gaunpalika	3	Bagmati	0	0	0	0	0	0	0	0	0	0	0	0
22	Dolakha	Melung Gaunpalika	3	Bagmati	9	8	17	7	5	12	17	5	22	33	18	51
22	Dolakha	Sailung Gaunpalika	3	Bagmati	0	0	0	0	0	0	0	0	0	0	0	0
22	Dolakha	Tamakoshi Gaunpalika	3	Bagmati	8	17	25	19	16	35	15	15	30	42	48	90
22	Dolakha Total		3		171	243	414	161	199	360	162	175	337	494	617	1111
23	Sindhupalchok	Balefi Gaunpalika	3	Bagmati	12	13	25	15	11	26	7	10	17	34	34	68
23	Sindhupalchok	Barhabise Nagarpalika	3	Bagmati	36	47	83	20	37	57	28	41	69	84	125	209
23	Sindhupalchok	Bhotekoshi Gaunpalika	3	Bagmati	0	0	0	0	0	0	0	0	0	0	0	0
23	Sindhupalchok	Chautara Sangachokgadhi Naga	3	Bagmati	19	9	28	12	19	31	6	6	12	37	34	71
23	Sindhupalchok	Helambu Gaunpalika	3	Bagmati	19	27	46	11	20	31	12	9	21	42	56	98
23	Sindhupalchok	Indrawoti Gaunpalika	3	Bagmati	0	0	0	0	0	0	0	0	0	0	0	0
23	Sindhupalchok	Jugal Gaunpalika	3	Bagmati	0	0	0	0	0	0	0	0	0	0	0	0
23	Sindhupalchok	Lisankhu Pakhar Gaunpalika	3	Bagmati	0	0	0	0	0	0	0	0	0	0	0	0
23	Sindhupalchok	Melamchi Nagarpalika	3	Bagmati	52	70	122	62	58	120	48	45	93	162	173	335
23	Sindhupalchok	Panchpokhari Thangpal Gaunpa	3	Bagmati	0	0	0	0	0	0	0	0	0	0	0	0
23	Sindhupalchok	Sunkoshi Gaunpalika	3	Bagmati	17	14	31	10	8	18	5	13	18	32	35	67
23	Sindhupalchok	Tripurasundari Gaunpalika	3	Bagmati	0	0	0	0	0	0	0	0	0	0	0	0
23	Sindhupalchok Total		3		155	180	335	130	153	283	106	124	230	391	457	848
24	Kavrepalanchok	Banepa Nagarpalika	3	Bagmati	459	714	1173	549	705	1254	506	734	1240	1514	2153	3667
24	Kavrepalanchok	Bethanchowk Gaunpalika	3	Bagmati	5	5	10	3	3	6	0	0	0	8	8	16
24	Kavrepalanchok	Bhumlu Gaunpalika	3	Bagmati	4	2	6	3	5	8	0	0	0	7	7	14
24	Kavrepalanchok	Chaurideurali Gaunpalika	3	Bagmati	0	0	0	0	0	0	0	0	0	0	0	0
24	Kavrepalanchok	Dhulikhel Nagarpalika	3	Bagmati	117	119	236	109	99	208	73	109	182	299	327	626
24	Kavrepalanchok	Khanikhola Gaunpalika	3	Bagmati	0	0	0	0	0	0	0	0	0	0	0	0
24	Kavrepalanchok	Mahabharat Gaunpalika	3	Bagmati	0	0	0	0	0	0	0	0	0	0	0	0
24	Kavrepalanchok	Mandandepur Nagarpalika	3	Bagmati	30	37	67	23	35	58	33	28	61	86	100	186
24	Kavrepalanchok	Namobuddha Nagarpalika	3	Bagmati	32	52	84	29	37	66	32	36	68	93	125	218
24	Kavrepalanchok	Panauti Nagarpalika	3	Bagmati	264	309	573	250	287	537	252	290	542	766	886	1652
24	Kavrepalanchok	Panchkhal Nagarpalika	3	Bagmati	32	33	65	39	54	93	51	52	103	122	139	261
24	Kavrepalanchok	Roshi Gaunpalika	3	Bagmati	1	3	4	5	4	9	0	0	0	6	7	13
24	Kavrepalanchok	Temal Gaunpalika	3	Bagmati	0	0	0	0	0	0	0	0	0	0	0	0
24	Kavrepalanchok Total		3		944	1274	2218	1010	1229	2239	947	1249	2196	2901	3752	6653
25	Lalitpur	Bagmati Gaunpalika	3	Bagmati	0	0	0	0	0	0	0	0	0	0	0	0
25	Lalitpur	Godawari Nagarpalika	3	Bagmati	549	657	1206	549	593	1142	521	517	1038	1619	1767	3386
25	Lalitpur	Konjyosom Gaunpalika	3	Bagmati	0	0	0	0	0	0	0	0	0	0	0	0
25	Lalitpur	Lalitpur Mahanagarpalika	3	Bagmati	2501	2933	5434	2468	2884	5352	2522	2727	5249	7491	8544	16035
25	Lalitpur	Mahalaxmi Nagarpalika	3	Bagmati	632	733	1365	559	680	1239	614	746	1360	1805	2159	3964
25	Lalitpur	Mahankal Gaunpalika	3	Bagmati	0	0	0	0	0	0	0	0	0	0	0	0
25	Lalitpur Total		3		3682	4323	8005	3576	4157	7733	3657	3990	7647	10915	12470	23385
26	Bhaktapur	Bhaktapur Nagarpalika	3	Bagmati	924	1210	2134	880	1128	2008	803	1086	1889	2607	3424	6031
26	Bhaktapur	Chagunarayan Nagarpalika	3	Bagmati	189	194	383	131	183	314	146	158	304	466	535	1001
26	Bhaktapur	Madhapur Thimi Nagarpalika	3	Bagmati	578	693	1271	541	641	1182	501	678	1179	1620	2012	3632
26	Bhaktapur	Suryabinayak Nagarpalika	3	Bagmati	496	606	1102	432	493	925	462	566	1028	1390	1665	3055
26	Bhaktapur Total		3		2187	2703	4890	1984	2445	4429	1912	2488	4400	6083	7636	13719
27	Kathmandu	Budhanilkantha Nagarpalika	3	Bagmati	1205	1509	2714	1166	1432	2598	1163	1371	2534	3534	4312	7846
27	Kathmandu	Chandragiri Nagarpalika	3	Bagmati	628	795	1423	598	768	1366	602	676	1278	1828	2239	4067
27	Kathmandu	Dakshinkali Nagarpalika	3	Bagmati	95	94	189	86	88	174	90	96	186	271	278	549
27	Kathmandu	Gokarneshwor Nagarpalika	3	Bagmati	1208	1388	2596	1216	1439	2655	1226	1376	2602	3650	4203	7853
27	Kathmandu	Kageshwori Manahara Nagarpal	3	Bagmati	747	903	1650	728	830	1558	648	750	1398	2123	2483	4606
27	Kathmandu	Kathmandu Mahanagarpalika	3	Bagmati	6329	8228	14557	6395	8227	14622	6505	8248	14753	19229	24703	43932
27	Kathmandu	Kirtipur Nagarpalika	3	Bagmati	408	601	1009	358	564	922	345	545	890	1111	1710	2821
27	Kathmandu	Nagarjun Nagarpalika	3	Bagmati	525	668	1193	525	661	1186	507	539	1046	1557	1868	3425
27	Kathmandu	Shankharapur Nagarpalika	3	Bagmati	116	123	239	113	105	218	122	113	235	351	341	692
27	Kathmandu	Tarkeshwor Nagarpalika	3	Bagmati	696	884	1580	660	804	1464	595	736	1331	1951	2424	4375
27	Kathmandu	Tokha Nagarpalika	3	Bagmati	883	1109	1992	750	1120	1870	837	984	1821	2470	3213	5683
27	Kathmandu Total		3		12840	16302	29142	12595	16038	28633	12640	15434	28074	38075	47774	85849

Total number of enrollment at lower secondary level in all types of institutional schools by district, Flash I_2019-020

Dist_ Code	Dist_Name	LL_Name	Province_ Code	Province_Name	Grade 6			Grade 7			Grade 8			Grade 6-8		
					Girls	Boys	Total	Girls	Boys	Total	Girls	Boys	Total	Girls	Boys	Total
28	Nuwakot	Belkotgadhi Nagarpalika	3	Bagmati	13	16	29	17	12	29	19	14	33	49	42	91
28	Nuwakot	Bidur Nagarpalika	3	Bagmati	203	234	437	168	258	426	173	211	384	544	703	1247
28	Nuwakot	Dupcheshwar Gaunpalika	3	Bagmati	0	0	0	0	0	0	0	0	0	0	0	0
28	Nuwakot	Kakani Gaunpalika	3	Bagmati	2	18	20	3	6	9	10	3	13	15	27	42
28	Nuwakot	Kispang Gaunpalika	3	Bagmati	0	0	0	0	0	0	0	0	0	0	0	0
28	Nuwakot	Likhu Gaunpalika	3	Bagmati	44	64	108	28	48	76	23	42	65	95	154	249
28	Nuwakot	Meghang Gaunpalika	3	Bagmati	4	12	16	7	7	14	0	0	0	11	19	30
28	Nuwakot	Panchakanya Gaunpalika	3	Bagmati	0	0	0	0	0	0	0	0	0	0	0	0
28	Nuwakot	Shivapuri Gaunpalika	3	Bagmati	0	0	0	0	0	0	0	0	0	0	0	0
28	Nuwakot	Suryagadhi Gaunpalika	3	Bagmati	8	6	14	4	10	14	8	4	12	20	20	40
28	Nuwakot	Tadi Gaunpalika	3	Bagmati	19	25	44	15	22	37	9	15	24	43	62	105
28	Nuwakot	Tarkeshwar Gaunpalika	3	Bagmati	0	0	0	0	0	0	0	0	0	0	0	0
28	Nuwakot Total		3		293	375	668	242	363	605	242	289	531	777	1027	1804
29	Rasuwa	Gosaikunda Gaunpalika	3	Bagmati	29	27	56	15	10	25	20	12	32	64	49	113
29	Rasuwa	Kalika Gaunpalika	3	Bagmati	21	20	41	18	16	34	11	12	23	50	48	98
29	Rasuwa	Naukunda Gaunpalika	3	Bagmati	0	0	0	0	0	0	0	0	0	0	0	0
29	Rasuwa	Parbatikunda Gaunpalika	3	Bagmati	0	6	6	0	0	0	0	0	0	0	6	6
29	Rasuwa	Uttargaya Gaunpalika	3	Bagmati	8	5	13	2	2	4	1	3	4	11	10	21
29	Rasuwa Total		3		58	58	116	35	28	63	32	27	59	125	113	238
30	Dhading	Benighat Rorang Gaunpalika	3	Bagmati	26	31	57	26	23	49	20	32	52	72	86	158
30	Dhading	Dhunibesi Nagarpalika	3	Bagmati	72	74	146	55	79	134	75	78	153	202	231	433
30	Dhading	Gajuri Gaunpalika	3	Bagmati	0	0	0	0	0	0	0	0	0	0	0	0
30	Dhading	Galchi Gaunpalika	3	Bagmati	50	59	109	51	67	118	30	39	69	131	165	296
30	Dhading	Gangjamuna Gaunpalika	3	Bagmati	0	0	0	0	0	0	0	0	0	0	0	0
30	Dhading	Jwalamukhi Gaunpalika	3	Bagmati	0	0	0	0	0	0	0	0	0	0	0	0
30	Dhading	Khaniyabash Gaunpalika	3	Bagmati	0	0	0	0	0	0	0	0	0	0	0	0
30	Dhading	Netrawati Gaunpalika	3	Bagmati	0	0	0	0	0	0	0	0	0	0	0	0
30	Dhading	Nilkantha Nagarpalika	3	Bagmati	31	20	51	41	26	67	31	36	67	103	82	185
30	Dhading	Rubi Valley Gaunpalika	3	Bagmati	0	0	0	0	0	0	0	0	0	0	0	0
30	Dhading	Siddhalek Gaunpalika	3	Bagmati	0	0	0	0	0	0	0	0	0	0	0	0
30	Dhading	Thakre Gaunpalika	3	Bagmati	0	0	0	0	0	0	0	0	0	0	0	0
30	Dhading	Tripurasundari Gaunpalika	3	Bagmati	24	37	61	11	23	34	16	20	36	51	80	131
30	Dhading Total		3		203	221	424	184	218	402	172	205	377	559	644	1203
31	Makwanpur	Bagmati Gaunpalika	3	Bagmati	0	0	0	0	0	0	0	0	0	0	0	0
31	Makwanpur	Bakaiya Gaunpalika	3	Bagmati	0	0	0	0	0	0	0	0	0	0	0	0
31	Makwanpur	Bhimphedi Gaunpalika	3	Bagmati	0	0	0	0	0	0	0	0	0	0	0	0
31	Makwanpur	Hetauda Upamahanagarpalika	3	Bagmati	332	457	789	295	378	673	247	392	639	874	1227	2101
31	Makwanpur	Indrasarowar Gaunpalika	3	Bagmati	0	0	0	0	0	0	0	0	0	0	0	0
31	Makwanpur	Kailash Gaunpalika	3	Bagmati	0	0	0	0	0	0	0	0	0	0	0	0
31	Makwanpur	Makawanpurgadhi Gaunpalika	3	Bagmati	0	0	0	0	0	0	0	0	0	0	0	0
31	Makwanpur	Manahari Gaunpalika	3	Bagmati	40	63	103	26	34	60	29	27	56	95	124	219
31	Makwanpur	Raksirang Gaunpalika	3	Bagmati	0	0	0	0	0	0	0	0	0	0	0	0
31	Makwanpur	Thaha Nagarpalika	3	Bagmati	9	16	25	13	7	20	11	9	20	33	32	65
31	Makwanpur Total		3		381	536	917	334	419	753	287	428	715	1002	1383	2385
35	Chitawan	Bhratpur Mahanagarpalika	3	Bagmati	1836	2316	4152	1691	2156	3847	1542	2114	3656	5069	6586	11655
35	Chitawan	Ichchhyakamana Gaunpalika	3	Bagmati	53	63	116	55	71	126	30	54	84	138	188	326
35	Chitawan	Kalika Nagarpalika	3	Bagmati	110	174	284	87	122	209	107	139	246	304	435	739
35	Chitawan	Khairahani Nagarpalika	3	Bagmati	121	209	330	109	180	289	113	154	267	343	543	886
35	Chitawan	Madi Nagarpalika	3	Bagmati	53	79	132	49	77	126	32	48	80	134	204	338
35	Chitawan	Rapti Nagarpalika	3	Bagmati	164	224	388	124	194	318	143	242	385	431	660	1091
35	Chitawan	Ratnangar Nagarpalika	3	Bagmati	92	147	239	144	211	355	167	219	386	403	577	980
35	Chitawan Total		3		2429	3212	5641	2259	3011	5270	2134	2970	5104	6822	9193	16015

Total number of enrollment at lower secondary level in all types of institutional schools by district, Flash I_2019-020

Dist_ Code	Dist_Name	LL_Name	Province_ Code	Province_Name	Grade 6			Grade 7			Grade 8			Grade 6-8		
					Girls	Boys	Total	Girls	Boys	Total	Girls	Boys	Total	Girls	Boys	Total
36	Gorkha	Aarughat Gaunpalika	4	Gandaki Provinc	19	17	36	6	8	14	6	7	13	31	32	63
36	Gorkha	Ajirkot Gaunpalika	4	Gandaki Provinc	14	8	22	0	7	7	0	0	0	14	15	29
36	Gorkha	Bhimsen Gaunpalika	4	Gandaki Provinc	0	0	0	0	0	0	0	0	0	0	0	0
36	Gorkha	Chum Nubri Gaunpalika	4	Gandaki Provinc	0	0	0	0	0	0	0	0	0	0	0	0
36	Gorkha	Dharche Gaunpalika	4	Gandaki Provinc	0	0	0	0	0	0	0	0	0	0	0	0
36	Gorkha	Gandaki Gaunpalika	4	Gandaki Provinc	0	0	0	0	0	0	0	0	0	0	0	0
36	Gorkha	Gorkha Nagarpalika	4	Gandaki Provinc	233	304	537	217	254	471	162	186	348	612	744	1356
36	Gorkha	Palungtar Nagarpalika	4	Gandaki Provinc	59	71	130	51	46	97	34	33	67	144	150	294
36	Gorkha	Sahid Lakhana Gaunpalika	4	Gandaki Provinc	11	17	28	8	7	15	2	3	5	21	27	48
36	Gorkha	Siranchok Gaunpalika	4	Gandaki Provinc	10	15	25	7	8	15	4	13	17	21	36	57
36	Gorkha	Sulikot Gaunpalika	4	Gandaki Provinc	13	17	30	16	18	34	5	19	24	34	54	88
36	Gorkha Total		4		359	449	808	305	348	653	213	261	474	877	1058	1935
37	Lamjung	Besishahar Nagarpalika	4	Gandaki Provinc	210	330	540	190	285	475	168	229	397	568	844	1412
37	Lamjung	Dordi Gaunpalika	4	Gandaki Provinc	2	5	7	0	0	0	0	0	0	2	5	7
37	Lamjung	Dudhpokhari Gaunpalika	4	Gandaki Provinc	0	0	0	0	0	0	0	0	0	0	0	0
37	Lamjung	Kwholasothar Gaunpalika	4	Gandaki Provinc	0	0	0	0	0	0	0	0	0	0	0	0
37	Lamjung	MadhyaNepal Nagarpalika	4	Gandaki Provinc	55	59	114	49	75	124	41	50	91	145	184	329
37	Lamjung	Marsyangdi Gaunpalika	4	Gandaki Provinc	22	36	58	21	25	46	14	14	28	57	75	132
37	Lamjung	Rainas Nagarpalika	4	Gandaki Provinc	15	31	46	25	22	47	12	8	20	52	61	113
37	Lamjung	Sundarbazar Nagarpalika	4	Gandaki Provinc	148	188	336	139	150	289	101	129	230	388	467	855
37	Lamjung Total		4		452	649	1101	424	557	981	336	430	766	1212	1636	2848
38	Tanahu	Abukhaireni Gaunpalika	4	Gandaki Provinc	94	126	220	75	130	205	72	114	186	241	370	611
38	Tanahu	Bandipur Gaunpalika	4	Gandaki Provinc	84	124	208	87	66	153	38	68	106	209	258	467
38	Tanahu	Bhanu Nagarpalika	4	Gandaki Provinc	68	76	144	96	75	171	83	67	150	247	218	465
38	Tanahu	Bhimad Nagarpalika	4	Gandaki Provinc	0	0	0	0	0	0	0	0	0	0	0	0
38	Tanahu	Byas Nagarpalika	4	Gandaki Provinc	386	489	875	356	393	749	291	381	672	1033	1263	2296
38	Tanahu	Devghat Gaunpalika	4	Gandaki Provinc	3	40	43	4	31	35	0	20	20	7	91	98
38	Tanahu	Ghiring Gaunpalika	4	Gandaki Provinc	5	5	10	3	4	7	2	1	3	10	10	20
38	Tanahu	Myagde Gaunpalika	4	Gandaki Provinc	22	20	42	18	25	43	22	18	40	62	63	125
38	Tanahu	Rhishing Gaunpalika	4	Gandaki Provinc	0	0	0	0	0	0	0	0	0	0	0	0
38	Tanahu	Shuklagandaki Nagarpalika	4	Gandaki Provinc	265	350	615	205	304	509	166	273	439	636	927	1563
38	Tanahu Total		4		927	1230	2157	844	1028	1872	674	942	1616	2445	3200	5645
39	Syangja	Aandhikhola Gaunpalika	4	Gandaki Provinc	12	10	22	10	18	28	12	13	25	34	41	75
39	Syangja	Arjunchaupari Gaunpalika	4	Gandaki Provinc	20	26	46	23	28	51	23	20	43	66	74	140
39	Syangja	Bhirkot Nagarpalika	4	Gandaki Provinc	82	96	178	76	98	174	63	105	168	221	299	520
39	Syangja	Biruwa Gaunpalika	4	Gandaki Provinc	9	15	24	10	17	27	8	9	17	27	41	68
39	Syangja	Chapakot Nagarpalika	4	Gandaki Provinc	60	53	113	59	49	108	38	49	87	157	151	308
39	Syangja	Galyang Nagarpalika	4	Gandaki Provinc	95	133	228	99	105	204	79	120	199	273	358	631
39	Syangja	Harinas Gaunpalika	4	Gandaki Provinc	0	0	0	0	0	0	0	0	0	0	0	0
39	Syangja	Kaligandagi Gaunpalika	4	Gandaki Provinc	22	31	53	17	26	43	16	16	32	55	73	128
39	Syangja	Phedikhola Gaunpalika	4	Gandaki Provinc	29	36	65	20	21	41	8	20	28	57	77	134
39	Syangja	Putalibazar Nagarpalika	4	Gandaki Provinc	173	222	395	180	209	389	156	205	361	509	636	1145
39	Syangja	Waling Nagarpalika	4	Gandaki Provinc	189	278	467	174	304	478	209	231	440	572	813	1385
39	Syangja Total		4		691	900	1591	668	875	1543	612	788	1400	1971	2563	4534
40	Kaski	Annapurna Gaunpalika	4	Gandaki Provinc	58	58	116	39	59	98	37	76	113	134	193	327
40	Kaski	Machhapuchchhre Gaunpalika	4	Gandaki Provinc	34	32	66	27	29	56	17	14	31	78	75	153
40	Kaski	Madi Gaunpalika	4	Gandaki Provinc	0	0	0	0	0	0	0	0	0	0	0	0
40	Kaski	Pokhara Lekhnath Mahanagrpalika	4	Gandaki Provinc	3143	3867	7010	3065	3644	6709	2860	3614	6474	9068	11125	20193
40	Kaski	Rupa Gaunpalika	4	Gandaki Provinc	4	10	14	5	2	7	9	5	14	18	17	35
40	Kaski Total		4		3239	3967	7206	3136	3734	6870	2923	3709	6632	9298	11410	20708
41	Manang	Chame Gaunpalika	4	Gandaki Provinc	0	0	0	0	0	0	0	0	0	0	0	0
41	Manang	Narphu Gaunpalika	4	Gandaki Provinc	0	0	0	0	0	0	0	0	0	0	0	0
41	Manang	Nashong Gaunpalika	4	Gandaki Provinc	0	0	0	0	0	0	0	0	0	0	0	0
41	Manang	Neshyang Gaunpalika	4	Gandaki Provinc	0	0	0	0	0	0	0	0	0	0	0	0
41	Manang Total		4		0	0	0	0	0	0	0	0	0	0	0	0
42	Mustang	Dalome Gaunpalika	4	Gandaki Provinc	0	0	0	0	0	0	0	0	0	0	0	0
42	Mustang	Gharapjhong Gaunpalika	4	Gandaki Provinc	20	21	41	18	27	45	17	15	32	55	63	118
42	Mustang	Lomanthang Gaunpalika	4	Gandaki Provinc	3	0	3	0	0	0	0	0	0	3	0	3
42	Mustang	Muktikshetra Gaunpalika	4	Gandaki Provinc	0	0	0	0	0	0	0	0	0	0	0	0
42	Mustang	Thasang Gaunpalika	4	Gandaki Provinc	0	0	0	0	0	0	0	0	0	0	0	0
42	Mustang Total		4		23	21	44	18	27	45	17	15	32	58	63	121

Total number of enrollment at lower secondary level in all types of institutional schools by district, Flash I_2019-020

Dist_ Code	Dist_Name	LL_Name	Province_ Code	Province_Name	Grade 6			Grade 7			Grade 8			Grade 6-8		
					Girls	Boys	Total	Girls	Boys	Total	Girls	Boys	Total	Girls	Boys	Total
43	Myagdi	Annapurna Gaunpalika	4	Gandaki Provinc	0	0	0	0	0	0	0	0	0	0	0	
43	Myagdi	Beni Nagarpalika	4	Gandaki Provinc	135	200	335	123	135	258	121	163	284	379	498	877
43	Myagdi	Dhaulagiri Gaunpalika	4	Gandaki Provinc	0	0	0	0	0	0	0	0	0	0	0	
43	Myagdi	Malika Gaunpalika	4	Gandaki Provinc	30	23	53	12	25	37	21	25	46	63	73	136
43	Myagdi	Mangala Gaunpalika	4	Gandaki Provinc	14	23	37	16	23	39	11	15	26	41	61	102
43	Myagdi	Raghuganga Gaunpalika	4	Gandaki Provinc	0	0	0	0	0	0	0	0	0	0	0	
43	Myagdi Total		4		179	246	425	151	183	334	153	203	356	483	632	1115
44	Parbat	Bihadi Gaunpalika	4	Gandaki Provinc	3	20	23	13	11	24	6	6	12	22	37	59
44	Parbat	Jaljala Gaunpalika	4	Gandaki Provinc	20	34	54	32	28	60	17	25	42	69	87	156
44	Parbat	Kushma Nagarpalika	4	Gandaki Provinc	127	185	312	93	161	254	76	135	211	296	481	777
44	Parbat	Mahashila Gaunpalika	4	Gandaki Provinc	0	0	0	0	0	0	0	0	0	0	0	
44	Parbat	Modi Gaunpalika	4	Gandaki Provinc	35	35	70	36	36	72	14	26	40	85	97	182
44	Parbat	Painyu Gaunpalika	4	Gandaki Provinc	17	21	38	13	27	40	12	23	35	42	71	113
44	Parbat	Phalewas Nagarpalika	4	Gandaki Provinc	26	37	63	6	21	27	8	8	16	40	66	106
44	Parbat Total		4		228	332	560	193	284	477	133	223	356	554	839	1393
45	Baglung	Badigad Gaunpalika	4	Gandaki Provinc	19	27	46	9	13	22	15	14	29	43	54	97
45	Baglung	Baglung Nagarpalika	4	Gandaki Provinc	199	252	451	155	236	391	169	213	382	523	701	1224
45	Baglung	Bareng Gaunpalika	4	Gandaki Provinc	4	10	14	1	11	12	6	4	10	11	25	36
45	Baglung	Dhorpatan Nagarpalika	4	Gandaki Provinc	50	68	118	38	66	104	44	70	114	132	204	336
45	Baglung	Galkot Nagarpalika	4	Gandaki Provinc	84	140	224	76	116	192	79	118	197	239	374	613
45	Baglung	Jaimuni Nagarpalika	4	Gandaki Provinc	5	10	15	9	9	18	2	8	10	16	27	43
45	Baglung	Kantekhola Gaupalika	4	Gandaki Provinc	12	26	38	18	25	43	21	21	42	51	72	123
45	Baglung	Nisikhola Gaunpalika	4	Gandaki Provinc	0	0	0	0	0	0	0	0	0	0	0	0
45	Baglung	Taman Khola Gaunpalika	4	Gandaki Provinc	7	9	16	5	12	17	2	13	15	14	34	48
45	Baglung	Tara Khola Gaunpalika	4	Gandaki Provinc	0	3	3	0	0	0	5	1	6	5	4	9
45	Baglung Total		4		380	545	925	311	488	799	343	462	805	1034	1495	2529
48	Nawalpur	Binayee Triveni Gaunpalika	4	Gandaki Provinc	78	127	205	77	106	183	55	111	166	210	344	554
48	Nawalpur	Bulingtar Gaupalika	4	Gandaki Provinc	0	0	0	0	0	0	0	0	0	0	0	0
48	Nawalpur	Bungdikali Gaunpalika	4	Gandaki Provinc	2	5	7	0	0	0	0	0	0	2	5	7
48	Nawalpur	Devchuli Nagarpalika	4	Gandaki Provinc	172	240	412	129	203	332	86	135	221	387	578	965
48	Nawalpur	Gaidakot Nagarpalika	4	Gandaki Provinc	325	440	765	303	381	684	283	347	630	911	1168	2079
48	Nawalpur	Hupsekot Gaunpalika	4	Gandaki Provinc	52	40	92	49	40	89	35	50	85	136	130	266
48	Nawalpur	Kawaswoti Nagarpalika	4	Gandaki Provinc	247	351	598	229	312	541	175	261	436	651	924	1575
48	Nawalpur	Madhyabindu Nagarpalika	4	Gandaki Provinc	171	199	370	146	155	301	128	167	295	445	521	966
48	Nawalpur Total		4		1047	1402	2449	933	1197	2130	762	1071	1833	2742	3670	6412
46	Gulmi	Chandrakot Gaunpalika	5	Province No. 5	43	59	102	23	62	85	36	63	99	102	184	286
46	Gulmi	Chatrakot Gaunpalika	5	Province No. 5	0	0	0	0	0	0	0	0	0	0	0	0
46	Gulmi	Dhurkot Gaunpalika	5	Province No. 5	0	0	0	0	0	0	0	0	0	0	0	0
46	Gulmi	Gulmidurbar Gaunpalika	5	Province No. 5	42	54	96	26	43	69	16	51	67	84	148	232
46	Gulmi	Isma Gaunpalika	5	Province No. 5	63	45	108	40	32	72	45	43	88	148	120	268
46	Gulmi	Kaligandaki Gaunpalika	5	Province No. 5	0	0	0	0	0	0	0	0	0	0	0	0
46	Gulmi	Madane Gaunpalika	5	Province No. 5	0	0	0	0	0	0	0	0	0	0	0	0
46	Gulmi	Malika Gaunpalika	5	Province No. 5	7	6	13	0	0	0	0	0	0	7	6	13
46	Gulmi	Musikot Nagarpalika	5	Province No. 5	44	58	102	23	44	67	25	27	52	92	129	221
46	Gulmi	Resunga Nagarpalika	5	Province No. 5	120	154	274	101	126	227	77	118	195	298	398	696
46	Gulmi	Ruru Gaunpalika	5	Province No. 5	33	40	73	40	50	90	38	40	78	111	130	241
46	Gulmi	Satyawatai Gaupalika	5	Province No. 5	16	39	55	18	36	54	16	27	43	50	102	152
46	Gulmi Total		5		368	455	823	271	393	664	253	369	622	892	1217	2109
47	Palpa	Bagnaskali Gaunpalika	5	Province No. 5	16	22	38	13	25	38	13	26	39	42	73	115
47	Palpa	Mathagadhi Gaunpalika	5	Province No. 5	12	23	35	28	30	58	20	32	52	60	85	145
47	Palpa	Nisdi Gaunpalika	5	Province No. 5	0	0	0	0	0	0	0	0	0	0	0	0
47	Palpa	Purbakhola Gaunpalika	5	Province No. 5	0	0	0	0	0	0	0	0	0	0	0	0
47	Palpa	Rainadevi Chhahara Gaunpalika	5	Province No. 5	3	9	12	0	10	10	2	4	6	5	23	28
47	Palpa	Rambha Gaunpalika	5	Province No. 5	10	32	42	9	12	21	5	7	12	24	51	75
47	Palpa	Rampur Nagarpalika	5	Province No. 5	71	117	188	80	121	201	78	100	178	229	338	567
47	Palpa	Ribdikot Gaunpalika	5	Province No. 5	7	5	12	4	1	5	6	3	9	17	9	26
47	Palpa	Tansen Nagarpalika	5	Province No. 5	241	342	583	220	291	511	215	272	487	676	905	1581
47	Palpa	Tinau Gaunpalika	5	Province No. 5	0	0	0	0	0	0	0	0	0	0	0	0
47	Palpa Total		5		360	550	910	354	490	844	339	444	783	1053	1484	2537

Total number of enrollment at lower secondary level in all types of institutional schools by district, Flash I_2019-020

Dist_ Code	Dist_Name	LL_Name	Province_ Code	Province_Name	Grade 6			Grade 7			Grade 8			Grade 6-8		
					Girls	Boys	Total	Girls	Boys	Total	Girls	Boys	Total	Girls	Boys	Total
48	Nawalparasi	Bardaghat Nagarpalika	5	Province No. 5	303	340	643	268	355	623	263	395	658	834	1090	1924
48	Nawalparasi	Palhi Nandan Gaunpalika	5	Province No. 5	58	176	234	61	145	206	60	91	151	179	412	591
48	Nawalparasi	Pratappur Gaunpalika	5	Province No. 5	95	178	273	78	152	230	76	133	209	249	463	712
48	Nawalparasi	Ramgram Nagarpalika	5	Province No. 5	200	342	542	194	322	516	191	371	562	585	1035	1620
48	Nawalparasi	Sarawal Gaunpalika	5	Province No. 5	79	132	211	74	99	173	89	121	210	242	352	594
48	Nawalparasi	Sunwal Nagarpalika	5	Province No. 5	257	384	641	268	364	632	258	333	591	783	1081	1864
48	Nawalparasi	Susta Gaunpalika	5	Province No. 5	45	90	135	51	67	118	40	50	90	136	207	343
48	Nawalparasi Total		5		1037	1642	2679	994	1504	2498	977	1494	2471	3008	4640	7648
49	Rupandehi	Butwal Upamahanagarpalika	5	Province No. 5	1106	1522	2628	962	1292	2254	1006	1284	2290	3074	4098	7172
49	Rupandehi	Devdaha Nagarpalika	5	Province No. 5	318	433	751	249	379	628	256	331	587	823	1143	1966
49	Rupandehi	Gaidahawa Gaunpalika	5	Province No. 5	29	67	96	24	56	80	38	95	133	91	218	309
49	Rupandehi	KANCHAN Gaunpalika	5	Province No. 5	131	218	349	116	159	275	99	178	277	346	555	901
49	Rupandehi	Kotahimai Gaunpalika	5	Province No. 5	44	96	140	18	54	72	20	45	65	82	195	277
49	Rupandehi	Lumbini Sanskritik Nagarpalika	5	Province No. 5	53	43	96	65	33	98	50	37	87	168	113	281
49	Rupandehi	Marchawari Gaunpalika	5	Province No. 5	47	97	144	35	69	104	32	66	98	114	232	346
49	Rupandehi	Mayadevi Gaunpalika	5	Province No. 5	143	284	427	93	245	338	91	265	356	327	794	1121
49	Rupandehi	Omsatiya Gaunpalika	5	Province No. 5	18	33	51	10	17	27	14	15	29	42	65	107
49	Rupandehi	Rohini Gaunpalika	5	Province No. 5	49	110	159	39	83	122	41	99	140	129	292	421
49	Rupandehi	Sainamaina Nagarpalika	5	Province No. 5	226	364	590	214	317	531	205	253	458	645	934	1579
49	Rupandehi	Sammarimai Gaunpalika	5	Province No. 5	0	0	0	0	0	0	0	0	0	0	0	0
49	Rupandehi	Shuddhodhan Gaunpalika	5	Province No. 5	171	195	366	169	182	351	184	176	360	524	553	1077
49	Rupandehi	Siddharthanagar Nagarpalika	5	Province No. 5	494	785	1279	508	784	1292	533	788	1321	1535	2357	3892
49	Rupandehi	Siyari Gaunpalika	5	Province No. 5	115	154	269	83	143	226	67	130	197	265	427	692
49	Rupandehi	Tilottama Nagarpalika	5	Province No. 5	573	789	1362	470	670	1140	497	671	1168	1540	2130	3670
49	Rupandehi Total		5		3517	5190	8707	3055	4483	7538	3133	4433	7566	9705	14106	23811
50	Kapilbastu	Banganga Nagarpalika	5	Province No. 5	244	403	647	257	334	591	201	343	544	702	1080	1782
50	Kapilbastu	Bijayanagar Gaunpalika	5	Province No. 5	0	0	0	0	0	0	0	0	0	0	0	0
50	Kapilbastu	Buddhabhumi Nagarpalika	5	Province No. 5	120	192	312	67	97	164	67	98	165	254	387	641
50	Kapilbastu	Kapilbastu Nagarpalika	5	Province No. 5	125	270	395	110	246	356	119	251	370	354	767	1121
50	Kapilbastu	Krishnanagar Nagarpalika	5	Province No. 5	35	61	96	12	54	66	23	45	68	70	160	230
50	Kapilbastu	Maharajgunj Nagarpalika	5	Province No. 5	13	37	50	10	25	35	14	26	40	37	88	125
50	Kapilbastu	Mayadevi Gaunpalika	5	Province No. 5	7	30	37	7	31	38	5	32	37	19	93	112
50	Kapilbastu	Shivaraj Nagarpalika	5	Province No. 5	138	232	370	109	161	270	89	122	211	336	515	851
50	Kapilbastu	Suddhodhan Gaunpalika	5	Province No. 5	9	30	39	3	12	15	4	10	14	16	52	68
50	Kapilbastu	Yashodhara Gaunpalika	5	Province No. 5	7	19	26	4	15	19	4	17	21	15	51	66
50	Kapilbastu Total		5		698	1274	1972	579	975	1554	526	944	1470	1803	3193	4996
51	Arghakhanchi	Bhumekasthan Nagarpalika	5	Province No. 5	0	0	0	0	0	0	0	0	0	0	0	0
51	Arghakhanchi	Chhatradev Gaunpalika	5	Province No. 5	6	8	14	7	10	17	4	6	10	17	24	41
51	Arghakhanchi	Malarani Gaunpalika	5	Province No. 5	0	0	0	0	0	0	0	0	0	0	0	0
51	Arghakhanchi	Panini Gaunpalika	5	Province No. 5	0	0	0	0	0	0	0	0	0	0	0	0
51	Arghakhanchi	Sandhikharka Nagarpalika	5	Province No. 5	103	155	258	98	124	222	83	123	206	284	402	686
51	Arghakhanchi	Shitganga Nagarpalika	5	Province No. 5	5	13	18	7	7	14	4	1	5	16	21	37
51	Arghakhanchi Total		5		114	176	290	112	141	253	91	130	221	317	447	764
52	Pyuthan	Airawati Gaunpalika	5	Province No. 5	57	54	111	41	49	90	61	39	100	159	142	301
52	Pyuthan	Gaumukhi Gaunpalika	5	Province No. 5	0	0	0	0	0	0	0	0	0	0	0	0
52	Pyuthan	Jhimruk Gaunpalika	5	Province No. 5	21	46	67	14	46	60	30	34	64	65	126	191
52	Pyuthan	Mallarani Gaunpalika	5	Province No. 5	12	14	26	13	17	30	5	8	13	30	39	69
52	Pyuthan	Mandavi Gaunpalika	5	Province No. 5	8	11	19	6	10	16	0	0	0	14	21	35
52	Pyuthan	Naubahini Gaunpalika	5	Province No. 5	7	12	19	4	14	18	4	6	10	15	32	47
52	Pyuthan	Pyuthan Nagarpalika	5	Province No. 5	165	187	352	118	172	290	98	110	208	381	469	850
52	Pyuthan	Sarumarani Gaunpalika	5	Province No. 5	8	11	19	6	5	11	3	9	12	17	25	42
52	Pyuthan	Sworgadwary Nagarpalika	5	Province No. 5	33	78	111	23	61	84	26	54	80	82	193	275
52	Pyuthan Total		5		311	413	724	225	374	599	227	260	487	763	1047	1810

Total number of enrollment at lower secondary level in all types of institutional schools by district, Flash I_2019-020

Dist_ Code	Dist_Name	LL_Name	Province_ Code	Province_Name	Grade 6			Grade 7			Grade 8			Grade 6-8			
					Girls	Boys	Total	Girls	Boys	Total	Girls	Boys	Total	Girls	Boys	Total	
53	Rolpa	Lungri Gaunpalika	5	Province No. 5	0	0	0	0	0	0	0	0	0	0	0	0	0
53	Rolpa	Madi Gaunpalika	5	Province No. 5	5	10	15	0	0	0	0	0	0	5	10	15	
53	Rolpa	Duikholi Gaunpalika	5	Province No. 5	0	0	0	0	0	0	0	0	0	0	0	0	
53	Rolpa	Rolpa Nagarpalika	5	Province No. 5	37	69	106	37	53	90	35	43	78	109	165	274	
53	Rolpa	Runtigadi Gaunpalika	5	Province No. 5	7	15	22	0	0	0	0	0	0	7	15	22	
53	Rolpa	Sukidaha Gaunpalika	5	Province No. 5	0	0	0	0	0	0	0	0	0	0	0	0	
53	Rolpa	Sunchhahari Gaunpalika	5	Province No. 5	0	0	0	0	0	0	0	0	0	0	0	0	
53	Rolpa	Suwarnabati Gaunpalikla	5	Province No. 5	21	24	45	11	25	36	13	19	32	45	68	113	
53	Rolpa	Thawang Gaunpalika	5	Province No. 5	5	18	23	7	11	18	4	8	12	16	37	53	
53	Rolpa	Tribeni Gaunpalika	5	Province No. 5	4	7	11	4	7	11	8	11	19	16	25	41	
53	Rolpa Total		5		79	143	222	59	96	155	60	81	141	198	320	518	
54	Rukum Purba	Bhume Gaunpalika	5	Province No. 5	0	0	0	0	0	0	0	0	0	0	0	0	
54	Rukum Purba	Putha Uttarganga Gaupalika	5	Province No. 5	0	0	0	0	0	0	0	0	0	0	0	0	
54	Rukum Purba	Sisne Gaupalika	5	Province No. 5	5	6	11	2	16	18	3	12	15	10	34	44	
54	Rukum Purba Total		5		5	6	11	2	16	18	3	12	15	10	34	44	
56	Dang	Babai Gaunpalika	5	Province No. 5	53	94	147	70	98	168	46	73	119	169	265	434	
56	Dang	Banglachuli Gaunpalika	5	Province No. 5	0	2	2	1	8	9	5	6	11	6	16	22	
56	Dang	Dangisharan Gaunpalika	5	Province No. 5	79	109	188	78	88	166	75	71	146	232	268	500	
56	Dang	Gadhawa Gaunpalika	5	Province No. 5	110	125	235	109	126	235	83	103	186	302	354	656	
56	Dang	Ghorahi Upamahanagarpalika	5	Province No. 5	1039	1328	2367	1095	1312	2407	887	1045	1932	3021	3685	6706	
56	Dang	Lamahi Nagarpalika	5	Province No. 5	276	265	541	219	276	495	202	246	448	697	787	1484	
56	Dang	Rajpur Gaunpalika	5	Province No. 5	7	16	23	0	0	0	0	0	0	7	16	23	
56	Dang	Rapti Gaunpalika	5	Province No. 5	216	287	503	197	286	483	194	244	438	607	817	1424	
56	Dang	Shantinagar Gaunpalika	5	Province No. 5	92	129	221	64	69	133	67	94	161	223	292	515	
56	Dang	Tulsipur Upamahanagarpalika	5	Province No. 5	1183	1400	2583	1009	1291	2300	952	1247	2199	3144	3938	7082	
56	Dang Total		5		3055	3755	6810	2842	3554	6396	2511	3129	5640	8408	10438	18846	
57	Banke	Baijanath Gaunpalika	5	Province No. 5	185	285	470	148	215	363	121	208	329	454	708	1162	
57	Banke	Duduwa Gaunpalika	5	Province No. 5	7	12	19	13	12	25	5	9	14	25	33	58	
57	Banke	Janki Gaunpalika	5	Province No. 5	35	61	96	23	41	64	21	41	62	79	143	222	
57	Banke	Khajura Gaunpalika	5	Province No. 5	149	259	408	143	224	367	115	183	298	407	666	1073	
57	Banke	Kohalpur Nagarpalika	5	Province No. 5	403	573	976	337	502	839	318	455	773	1058	1530	2588	
57	Banke	Narainapur Gaunpalika	5	Province No. 5	0	0	0	0	0	0	0	0	0	0	0	0	
57	Banke	Nepalganj Upamahanagarpalika	5	Province No. 5	635	1098	1733	648	865	1513	627	856	1483	1910	2819	4729	
57	Banke	Rapti sonari Gaunpalika	5	Province No. 5	54	72	126	38	61	99	18	26	44	110	159	269	
57	Banke Total		5		1468	2360	3828	1350	1920	3270	1225	1778	3003	4043	6058	10101	
58	Bardiya	Badhaiyatal Gaunpalika	5	Province No. 5	87	150	237	72	146	218	52	82	134	211	378	589	
58	Bardiya	Bansgadhi Nagarpalika	5	Province No. 5	107	196	303	105	138	243	67	96	163	279	430	709	
58	Bardiya	Barbardiya Nagarpalika	5	Province No. 5	53	90	143	30	38	68	24	35	59	107	163	270	
58	Bardiya	Geruwa Gaunpalika	5	Province No. 5	48	69	117	50	70	120	15	45	60	113	184	297	
58	Bardiya	Gulariya Nagarpalika	5	Province No. 5	90	139	229	85	102	187	72	74	146	247	315	562	
58	Bardiya	Madhuwan Nagarpalika	5	Province No. 5	79	131	210	67	98	165	73	67	140	219	296	515	
58	Bardiya	Rajapur Nagarpalika	5	Province No. 5	103	135	238	66	108	174	60	84	144	229	327	556	
58	Bardiya	Thakurbaba Nagarpalika	5	Province No. 5	128	192	320	107	127	234	90	142	232	325	461	786	
58	Bardiya Total		5		695	1102	1797	582	827	1409	453	625	1078	1730	2554	4284	
54	Rukum Paschim	Aathbiskot Nagarpalika	6	Karnali Province	0	0	0	0	0	0	0	0	0	0	0	0	
54	Rukum Paschim	Banfikat Gaupalika	6	Karnali Province	0	0	0	0	0	0	0	0	0	0	0	0	
54	Rukum Paschim	Chaurjahari Nagarpalika	6	Karnali Province	0	0	0	0	0	0	0	0	0	0	0	0	
54	Rukum Paschim	Musikot Nagarpalika	6	Karnali Province	28	55	83	25	47	72	19	40	59	72	142	214	
54	Rukum Paschim	Sani Bheri Gaupalika	6	Karnali Province	0	0	0	0	0	0	0	0	0	0	0	0	
54	Rukum Paschim	Tribeni Gaupalika	6	Karnali Province	0	0	0	0	0	0	0	0	0	0	0	0	
54	Rukum Paschim Total		6		28	55	83	25	47	72	19	40	59	72	142	214	
55	Salyan	Bagchaur Nagarpalika	6	Karnali Province	0	0	0	0	0	0	0	0	0	0	0	0	
55	Salyan	Bangad kupinde Nagarpalika	6	Karnali Province	20	31	51	13	25	38	18	46	64	51	102	153	
55	Salyan	Chhatreshwori Gaupalika	6	Karnali Province	5	9	14	0	0	0	6	6	12	11	15	26	
55	Salyan	Darma Gaunpalika	6	Karnali Province	0	0	0	0	0	0	0	0	0	0	0	0	
55	Salyan	Dhorchaur Gaunpalika	6	Karnali Province	0	0	0	0	0	0	0	0	0	0	0	0	
55	Salyan	Kalimati Gaunpalika	6	Karnali Province	2	8	10	0	0	0	0	0	0	2	8	10	
55	Salyan	Kapurkot Gaupalika	6	Karnali Province	8	12	20	5	6	11	3	8	11	16	26	42	
55	Salyan	Kumakh Malika Gaunpalika	6	Karnali Province	3	8	11	0	0	0	0	0	0	3	8	11	
55	Salyan	Sharada Nagarpalika	6	Karnali Province	83	98	181	56	88	144	57	62	119	196	248	444	
55	Salyan	Tribeni Gaunpalika	6	Karnali Province	19	29	48	10	19	29	9	24	33	38	72	110	
55	Salyan Total		6		140	195	335	84	138	222	93	146	239	317	479	796	

Total number of enrollment at lower secondary level in all types of institutional schools by district, Flash I_2019-020

Dist_ Code	Dist_Name	LL_Name	Province_ Code	Province_Name	Grade 6			Grade 7			Grade 8			Grade 6-8		
					Girls	Boys	Total	Girls	Boys	Total	Girls	Boys	Total	Girls	Boys	Total
59	Surkhet	Barahtal Gaunpalika	6	Karnali Province	11	10	21	8	20	28	7	7	14	26	37	63
59	Surkhet	Bheriganga Nagarpalika	6	Karnali Province	53	70	123	26	54	80	45	40	85	124	164	288
59	Surkhet	Birendranagar Nagarpalika	6	Karnali Province	942	1387	2329	803	1215	2018	767	1040	1807	2512	3642	6154
59	Surkhet	Chaukune Gaunpalika	6	Karnali Province	7	7	14	2	13	15	0	0	0	9	20	29
59	Surkhet	Chingad Gaunpalika	6	Karnali Province	0	0	0	0	0	0	0	0	0	0	0	0
59	Surkhet	Gurbhakot Nagarpalika	6	Karnali Province	54	100	154	66	54	120	42	49	91	162	203	365
59	Surkhet	Lekbesi Nagarpalika	6	Karnali Province	7	4	11	2	9	11	6	6	12	15	19	34
59	Surkhet	Panchpuri Nagarpalika	6	Karnali Province	45	72	117	39	54	93	32	65	97	116	191	307
59	Surkhet	Simta Gaunpalika	6	Karnali Province	0	0	0	0	0	0	0	0	0	0	0	0
59	Surkhet Total		6		1119	1650	2769	946	1419	2365	899	1207	2106	2964	4276	7240
60	Dailekh	Aathabis Nagarpalika	6	Karnali Province	0	0	0	0	0	0	0	0	0	0	0	0
60	Dailekh	Bhagawatimai Gaunpalika	6	Karnali Province	0	0	0	0	0	0	0	0	0	0	0	0
60	Dailekh	Bhairabi Gaunpalika	6	Karnali Province	0	0	0	0	0	0	0	0	0	0	0	0
60	Dailekh	Chamunda Bindrasaini Nagarpalika	6	Karnali Province	0	0	0	0	0	0	0	0	0	0	0	0
60	Dailekh	Dullu Nagarpalika	6	Karnali Province	0	0	0	0	0	0	0	0	0	0	0	0
60	Dailekh	Dungeshwor Gaunpalika	6	Karnali Province	0	0	0	0	0	0	0	0	0	0	0	0
60	Dailekh	Gurans Gaunpalika	6	Karnali Province	0	0	0	0	0	0	0	0	0	0	0	0
60	Dailekh	Mahabu Gaunpalika	6	Karnali Province	0	0	0	0	0	0	0	0	0	0	0	0
60	Dailekh	Narayan Nagarpalika	6	Karnali Province	26	34	60	17	20	37	6	19	25	49	73	122
60	Dailekh	Naumule Gaunpalika	6	Karnali Province	0	0	0	0	0	0	0	0	0	0	0	0
60	Dailekh	Thatikandh Gaunpalika	6	Karnali Province	0	0	0	0	0	0	0	0	0	0	0	0
60	Dailekh Total		6		26	34	60	17	20	37	6	19	25	49	73	122
61	Jajarkot	Barekot Gaunpalika	6	Karnali Province	0	0	0	0	0	0	0	0	0	0	0	0
61	Jajarkot	Bheri Nagarpalika	6	Karnali Province	15	17	32	0	0	0	10	14	24	25	31	56
61	Jajarkot	Chhedagad Nagarpalika	6	Karnali Province	0	0	0	0	0	0	0	0	0	0	0	0
61	Jajarkot	Junichande Gaunpalika	6	Karnali Province	0	0	0	0	0	0	0	0	0	0	0	0
61	Jajarkot	Kuse Gaunpalika	6	Karnali Province	0	0	0	0	0	0	0	0	0	0	0	0
61	Jajarkot	Shiwalaya Gaunpalika	6	Karnali Province	0	0	0	0	0	0	0	0	0	0	0	0
61	Jajarkot	Tribeni Nalagad Nagarpalika	6	Karnali Province	0	0	0	0	0	0	0	0	0	0	0	0
61	Jajarkot Total		6		15	17	32	0	0	0	10	14	24	25	31	56
62	Dolpa	Chharka Tangsong Gaunpalika	6	Karnali Province	0	0	0	0	0	0	0	0	0	0	0	0
62	Dolpa	Dolpo Buddha Gaunpalika	6	Karnali Province	0	0	0	0	0	0	0	0	0	0	0	0
62	Dolpa	Jagadulla Gaunpalika	6	Karnali Province	0	0	0	0	0	0	0	0	0	0	0	0
62	Dolpa	Kaike Gaunpalika	6	Karnali Province	0	0	0	0	0	0	0	0	0	0	0	0
62	Dolpa	Mudkechula Gaunpalika	6	Karnali Province	0	0	0	0	0	0	0	0	0	0	0	0
62	Dolpa	Shey Phoksundo Gaunpalika	6	Karnali Province	0	0	0	0	0	0	0	0	0	0	0	0
62	Dolpa	Thuli Bheri Nagarpalika	6	Karnali Province	0	0	0	0	0	0	0	0	0	0	0	0
62	Dolpa	Tripurasundari Nagarpalika	6	Karnali Province	0	0	0	0	0	0	0	0	0	0	0	0
62	Dolpa Total		6		0	0	0	0	0	0	0	0	0	0	0	0
63	Jumla	Chandannath Nagarpalika	6	Karnali Province	0	0	0	0	0	0	0	0	0	0	0	0
63	Jumla	Guthichaur Gaunpalika	6	Karnali Province	0	0	0	0	0	0	0	0	0	0	0	0
63	Jumla	Hima Gaunpalika	6	Karnali Province	0	0	0	0	0	0	0	0	0	0	0	0
63	Jumla	Kanakasundari Gaunpalika	6	Karnali Province	0	0	0	0	0	0	0	0	0	0	0	0
63	Jumla	Patrasi Gaunpalika	6	Karnali Province	0	0	0	0	0	0	0	0	0	0	0	0
63	Jumla	Sinja Gaunpalika	6	Karnali Province	0	0	0	0	0	0	0	0	0	0	0	0
63	Jumla	Tatopani Gaunpalika	6	Karnali Province	0	0	0	0	0	0	0	0	0	0	0	0
63	Jumla	Tila Gaunpalika	6	Karnali Province	0	0	0	0	0	0	0	0	0	0	0	0
63	Jumla Total		6		0	0	0	0	0	0	0	0	0	0	0	0
64	Kalikot	Kalika Gaunpalika	6	Karnali Province	0	0	0	0	0	0	0	0	0	0	0	0
64	Kalikot	Khandachakra Nagarpalika	6	Karnali Province	4	12	16	0	0	0	0	0	0	4	12	16
64	Kalikot	Mahawai Gaunpalika	6	Karnali Province	0	0	0	0	0	0	0	0	0	0	0	0
64	Kalikot	Naraharinath Gaunpalika	6	Karnali Province	0	0	0	0	0	0	0	0	0	0	0	0
64	Kalikot	Pachaljharana Gaunpalika	6	Karnali Province	0	0	0	0	0	0	0	0	0	0	0	0
64	Kalikot	Palata Gaunpalika	6	Karnali Province	0	0	0	0	0	0	0	0	0	0	0	0
64	Kalikot	Raskot Nagarpalika	6	Karnali Province	0	0	0	0	0	0	0	0	0	0	0	0
64	Kalikot	Sanni Tribeni Gaunpalika	6	Karnali Province	0	0	0	0	0	0	0	0	0	0	0	0
64	Kalikot	Tilagufa Nagarpalika	6	Karnali Province	0	0	0	0	0	0	0	0	0	0	0	0
64	Kalikot Total		6		4	12	16	0	0	0	0	0	0	4	12	16

Total number of enrollment at lower secondary level in all types of institutional schools by district, Flash I_2019-020

Dist_ Code	Dist_Name	LL_Name	Province_ Code	Province_Name	Grade 6			Grade 7			Grade 8			Grade 6-8		
					Girls	Boys	Total	Girls	Boys	Total	Girls	Boys	Total	Girls	Boys	Total
65	Mugu	Chhayanath Rara Nagarpalika	6	Karnali Province	26	43	69	7	33	40	9	12	21	42	88	130
65	Mugu	Khatyad Gaunpalika	6	Karnali Province	4	12	16	0	0	0	0	0	0	4	12	16
65	Mugu	Mugum Karmarong Gaunpalika	6	Karnali Province	0	0	0	0	0	0	0	0	0	0	0	0
65	Mugu	Soru Gaunpalika	6	Karnali Province	0	0	0	0	0	0	0	0	0	0	0	0
65	Mugu Total		6		30	55	85	7	33	40	9	12	21	46	100	146
66	Humla	Adanchuli Gaunpalika	6	Karnali Province	0	0	0	0	0	0	0	0	0	0	0	0
66	Humla	Chankheli Gaunpalika	6	Karnali Province	0	0	0	0	0	0	0	0	0	0	0	0
66	Humla	Kharpunath Gaunpalika	6	Karnali Province	0	0	0	0	0	0	0	0	0	0	0	0
66	Humla	Namkha Gaunpalika	6	Karnali Province	0	0	0	0	0	0	0	0	0	0	0	0
66	Humla	Sarkegad Gaunpalika	6	Karnali Province	0	0	0	0	0	0	0	0	0	0	0	0
66	Humla	Simkot Gaunpalika	6	Karnali Province	0	0	0	0	0	0	0	0	0	0	0	0
66	Humla	Tanjakot Gaunpalika	6	Karnali Province	0	0	0	0	0	0	0	0	0	0	0	0
66	Humla Total		6		0	0	0	0	0	0	0	0	0	0	0	0
67	Bajura	Badimalika Nagarpalika	7	Far western	35	93	128	22	72	94	18	35	53	75	200	275
67	Bajura	Budhiganga Nagarpalika	7	Far western	11	30	41	3	8	11	0	14	0	14	38	52
67	Bajura	Budhinanda Nagarpalika	7	Far western	23	31	54	8	21	29	9	10	23	40	66	106
67	Bajura	Gaumal Gaunpalika	7	Far western	0	0	0	0	0	0	0	0	0	0	0	0
67	Bajura	Himali Gaunpalika	7	Far western	4	1	5	0	0	0	0	0	0	4	1	5
67	Bajura	Jagannath Gaunpalika	7	Far western	0	0	0	0	0	0	0	0	0	0	0	0
67	Bajura	Khaptad Chhededaha Gaunpalik	7	Far western	0	0	0	0	0	0	0	0	0	0	0	0
67	Bajura	Swami Kartik Gaunpalika	7	Far western	0	0	0	0	0	0	0	0	0	0	0	0
67	Bajura	Tribeni Nagarpalika	7	Far western	2	4	6	0	0	0	0	0	0	2	4	6
67	Bajura Total		7		75	159	234	33	101	134	27	49	76	135	309	444
68	Bajhang	Bithadchir Gaunpalika	7	Far western	2	15	17	0	0	0	1	9	10	3	24	27
68	Bajhang	Bungal Nagarpalika	7	Far western	0	0	0	0	0	0	0	0	0	0	0	0
68	Bajhang	Chabispathivera Gaunpalika	7	Far western	0	0	0	0	0	0	0	0	0	0	0	0
68	Bajhang	Durgathali Gaunpalika	7	Far western	0	0	0	0	0	0	0	0	0	0	0	0
68	Bajhang	JayaPrithivi Nagarpalika	7	Far western	20	55	75	19	41	60	14	15	29	53	111	164
68	Bajhang	Saipal Gaunpalika	7	Far western	0	0	0	0	0	0	0	0	0	0	0	0
68	Bajhang	Kedarseu Gaunpalika	7	Far western	0	0	0	0	0	0	0	0	0	0	0	0
68	Bajhang	Khaptadchhanna Gaunpalika	7	Far western	0	0	0	0	0	0	0	0	0	0	0	0
68	Bajhang	Masta Gaunpalika	7	Far western	0	0	0	0	0	0	0	0	0	0	0	0
68	Bajhang	Surma Gaunpalika	7	Far western	0	0	0	0	0	0	0	0	0	0	0	0
68	Bajhang	Talkot Gaunpalika	7	Far western	0	0	0	0	0	0	0	0	0	0	0	0
68	Bajhang	Thalara Gaunpalika	7	Far western	0	0	0	0	0	0	0	0	0	0	0	0
68	Bajhang Total		7		22	70	92	19	41	60	15	24	39	56	135	191
69	Achham	Bannigadi Jayagadh Gaunpalika	7	Far western	5	11	16	0	0	0	0	0	0	5	11	16
69	Achham	Chaurpati Gaunpalika	7	Far western	0	0	0	0	0	0	0	0	0	0	0	0
69	Achham	Dhakari Gaunpalika	7	Far western	0	0	0	0	0	0	0	0	0	0	0	0
69	Achham	Kamalbazar Nagarpalika	7	Far western	0	0	0	0	0	0	0	0	0	0	0	0
69	Achham	Mangalsen Nagarpalika	7	Far western	21	32	53	8	15	23	1	9	10	30	56	86
69	Achham	Mellekh Gaunpalika	7	Far western	38	34	72	43	29	72	44	14	58	125	77	202
69	Achham	Panchadawal Binayak Nagarpali	7	Far western	0	0	0	0	0	0	0	0	0	0	0	0
69	Achham	Ramaroshan Gaunpalika	7	Far western	0	0	0	0	0	0	0	0	0	0	0	0
69	Achham	Sanphebagar Nagarpalika	7	Far western	16	77	93	15	46	61	16	38	54	47	161	208
69	Achham	Turmakhad Gaunpalika	7	Far western	0	0	0	0	0	0	0	0	0	0	0	0
69	Achham Total		7		80	154	234	66	90	156	61	61	122	207	305	512
70	Doti	Adharsha Gaupalika	7	Far western	16	69	85	7	48	55	5	19	24	28	136	164
70	Doti	Badikedar Gaunpalika	7	Far western	0	0	0	0	0	0	0	0	0	0	0	0
70	Doti	Bogtan Gaunpalika	7	Far western	0	0	0	0	0	0	0	0	0	0	0	0
70	Doti	Dipayal Silgadi Nagarpalika	7	Far western	24	79	103	24	69	93	16	57	73	64	205	269
70	Doti	Jorayal Gaunpalika	7	Far western	0	11	11	4	8	12	2	7	9	6	26	32
70	Doti	K I Singh Gaunpalika	7	Far western	22	66	88	13	41	54	5	27	32	40	134	174
70	Doti	Purbichauki Gaunpalika	7	Far western	0	0	0	0	0	0	0	0	0	0	0	0
70	Doti	Sayal Gaunpalika	7	Far western	0	0	0	1	6	7	0	0	0	1	6	7
70	Doti	Shikhar Nagarpalika	7	Far western	42	87	129	64	56	120	50	72	122	156	215	371
70	Doti Total		7		104	312	416	113	228	341	78	182	260	295	722	1017

Total number of enrollment at lower secondary level in all types of institutional schools by district, Flash I_2019-020

Dist_ Code	Dist_Name	LL_Name	Province_ Code	Province_Name	Grade 6			Grade 7			Grade 8			Grade 6-8		
					Girls	Boys	Total	Girls	Boys	Total	Girls	Boys	Total	Girls	Boys	Total
71	Kailali	Bardagoriya Gaunpalika	7	Far western	100	164	264	70	125	195	80	110	190	250	399	649
71	Kailali	Bhajani Nagarpalika	7	Far western	59	93	152	44	67	111	27	55	82	130	215	345
71	Kailali	Chure Gaunpalika	7	Far western	0	0	0	0	0	0	0	0	0	0	0	0
71	Kailali	Dhangadhi Upamahanagarpalika	7	Far western	800	1443	2243	776	1360	2136	756	1230	1986	2332	4033	6365
71	Kailali	Gauriganga Nagarpalika	7	Far western	198	290	488	162	261	423	130	235	365	490	786	1276
71	Kailali	Ghodaghodi Nagarpalika	7	Far western	141	293	434	110	228	338	110	184	294	361	705	1066
71	Kailali	Godawari Nagarpalika	7	Far western	335	500	835	270	460	730	238	494	732	843	1454	2297
71	Kailali	Janaki Gaunpalika	7	Far western	71	98	169	73	81	154	52	78	130	196	257	453
71	Kailali	Joshiapur Gaunpalika	7	Far western	64	120	184	78	91	169	65	106	171	207	317	524
71	Kailali	Kailari Gaunpalika	7	Far western	40	78	118	44	60	104	54	33	87	138	171	309
71	Kailali	Lamki-Chuha Nagarpalika	7	Far western	188	294	482	149	253	402	158	288	446	495	835	1330
71	Kailali	Mohanyal Gaunpalika	7	Far western	0	0	0	0	0	0	0	0	0	0	0	0
71	Kailali	Tikapur Nagarpalika	7	Far western	399	776	1175	423	712	1135	371	657	1028	1193	2145	3338
71	Kailali Total		7		2395	4149	6544	2199	3698	5897	2041	3470	5511	6635	11317	17952
72	Kanchanpur	Bedkot Nagarpalika	7	Far western	144	258	402	143	240	383	93	238	331	380	736	1116
72	Kanchanpur	Belaura Nagarpalika	7	Far western	196	311	507	164	253	417	137	233	370	497	797	1294
72	Kanchanpur	Beldandi Gaunpalika	7	Far western	41	78	119	28	59	87	26	42	68	95	179	274
72	Kanchanpur	Bhimdatta Nagarpalika	7	Far western	624	1047	1671	591	912	1503	481	889	1370	1696	2848	4544
72	Kanchanpur	Krishnapur Nagarpalika	7	Far western	265	443	708	211	450	661	167	281	448	643	1174	1817
72	Kanchanpur	Laljhadi Gaunpalika	7	Far western	28	30	58	11	24	35	4	5	9	43	59	102
72	Kanchanpur	Mahakali Nagarpalika	7	Far western	130	171	301	74	126	200	82	132	214	286	429	715
72	Kanchanpur	Punarbasa Nagarpalika	7	Far western	161	272	433	136	256	392	133	208	341	430	736	1166
72	Kanchanpur	Suklaphanta Nagarpalika	7	Far western	177	305	482	188	268	456	121	185	306	486	758	1244
72	Kanchanpur Total		7		1766	2915	4681	1546	2588	4134	1244	2213	3457	4556	7716	12272
73	Dadeldhura	Ajaymeru Gaunpalika	7	Far western	3	8	11	0	0	0	0	0	0	3	8	11
73	Dadeldhura	Alital Gaunpalika	7	Far western	0	0	0	0	0	0	0	0	0	0	0	0
73	Dadeldhura	Amargadhi Nagarpalika	7	Far western	93	139	232	67	141	208	66	117	183	226	397	623
73	Dadeldhura	Bhageshwar Gaunpalika	7	Far western	0	0	0	0	0	0	0	0	0	0	0	0
73	Dadeldhura	Ganayapdhura Gaunpalika	7	Far western	15	24	39	8	26	34	9	14	23	32	64	96
73	Dadeldhura	Nawadurga Gaunpalika	7	Far western	4	19	23	3	20	23	8	10	18	15	49	64
73	Dadeldhura	Parashuram Nagarpalika	7	Far western	29	66	95	26	50	76	19	48	67	74	164	238
73	Dadeldhura Total		7		144	256	400	104	237	341	102	189	291	350	682	1032
74	Baitadi	Dasharathchanda Nagarpalika	7	Far western	21	67	88	31	65	96	30	44	74	82	176	258
74	Baitadi	Dilasani Gaunpalika	7	Far western	0	0	0	0	0	0	0	0	0	0	0	0
74	Baitadi	Dogadakedar Gaunpalika	7	Far western	0	0	0	0	0	0	0	0	0	0	0	0
74	Baitadi	Melauli Nagarpalika	7	Far western	0	0	0	0	0	0	0	0	0	0	0	0
74	Baitadi	Pancheshwar Gaunpalika	7	Far western	0	0	0	0	0	0	0	0	0	0	0	0
74	Baitadi	Patan Nagarpalika	7	Far western	15	19	34	5	23	28	7	19	26	27	61	88
74	Baitadi	Purchaudi Nagarpalika	7	Far western	0	4	4	1	9	10	0	0	0	1	13	14
74	Baitadi	Shivanath Gaunpalika	7	Far western	0	0	0	0	0	0	0	0	0	0	0	0
74	Baitadi	Sigas Gaunpalika	7	Far western	0	0	0	0	0	0	0	0	0	0	0	0
74	Baitadi	Sumaya Gaunpalika	7	Far western	0	0	0	0	0	0	0	0	0	0	0	0
74	Baitadi Total		7		36	90	126	37	97	134	37	63	100	110	250	360
75	Darchula	Apihimal Gaunpalika	7	Far western	0	0	0	0	0	0	0	0	0	0	0	0
75	Darchula	Byas Gaunpalika	7	Far western	0	0	0	0	0	0	0	0	0	0	0	0
75	Darchula	Dunhu Gaunpalika	7	Far western	0	0	0	0	0	0	0	0	0	0	0	0
75	Darchula	Lekam Gaunpalika	7	Far western	0	0	0	0	0	0	0	0	0	0	0	0
75	Darchula	Mahakali Nagarpalika	7	Far western	52	84	136	35	68	103	24	50	74	111	202	313
75	Darchula	Malikarjun Gaunpalika	7	Far western	0	0	0	0	0	0	0	0	0	0	0	0
75	Darchula	Marma Gaunpalika	7	Far western	0	0	0	0	0	0	0	0	0	0	0	0
75	Darchula	Naugad Gaunpalika	7	Far western	0	0	0	0	0	0	0	0	0	0	0	0
75	Darchula	Shailyashikhar Nagarpalika	7	Far western	10	13	23	3	23	26	0	20	20	13	56	69
75	Darchula Total		7		62	97	159	38	91	129	24	70	94	124	258	382
Grand	Grand Total				68862	95876	164738	63415	86843	150258	60195	81698	141893	192472	264417	456889

Total number of enrollment at secondary and higher secondary level in all types of institutional schools by district, Flash I 2019-020

Dist_ Code	Dist_Name	LL_Name	Province Code	Grade 9			Grade 10			Grade 9-10			Grade 11			Grade 12			Grade 11-12		
				Girls	Boys	Total	Girls	Boys	Total	Girls	Boys	Total	Girls	Boys	Total	Girls	Boys	Total	Girls	Boys	Total
1	Taplejung	Aathrai Tribeni Gaunpalika	1	0	0	0	0	0	0	0	0	0	0	0	0	0	0	0	0	0	0
1	Taplejung	Maiwakhola Gaunpalika	1	0	0	0	0	0	0	0	0	0	0	0	0	0	0	0	0	0	0
1	Taplejung	Meringden Gaunpalika	1	0	0	0	0	0	0	0	0	0	0	0	0	0	0	0	0	0	0
1	Taplejung	Mikwakhola Gaunpalika	1	0	0	0	0	0	0	0	0	0	0	0	0	0	0	0	0	0	0
1	Taplejung	Yangwarak Gaunpalika	1	0	0	0	0	0	0	0	0	0	0	0	0	0	0	0	0	0	0
1	Taplejung	Phaktanglung Gaunpalika	1	12	5	17	13	6	19	25	11	36	0	0	0	0	0	0	0	0	0
1	Taplejung	Phungling Nagarpalika	1	87	74	161	112	126	238	199	200	399	61	62	123	38	41	79	99	103	202
1	Taplejung	Sidingba Gaunpalika	1	0	0	0	0	0	0	0	0	0	0	0	0	0	0	0	0	0	0
1	Taplejung	Sirjangha Gaunpalika	1	0	0	0	0	0	0	0	0	0	0	0	0	0	0	0	0	0	0
1	Taplejung Total		1	99	79	178	125	132	257	224	211	435	61	62	123	38	41	79	99	103	202
2	Panchthar	Falelung Gaunpalika	1	0	0	0	0	0	0	0	0	0	0	0	0	0	0	0	0	0	0
2	Panchthar	Falgunanda Gaunpalika	1	13	17	30	15	16	31	28	33	61	0	0	0	0	0	0	0	0	0
2	Panchthar	Hilihang Gaunpalika	1	0	0	0	0	0	0	0	0	0	0	0	0	0	0	0	0	0	0
2	Panchthar	Kummayak Gaunpalika	1	0	0	0	0	0	0	0	0	0	0	0	0	0	0	0	0	0	0
2	Panchthar	Miklajung Gaunpalika	1	13	11	24	32	29	61	45	40	85	0	0	0	0	0	0	0	0	0
2	Panchthar	Phidim Nagarpalika	1	53	68	121	77	89	166	130	157	287	41	80	121	48	113	161	89	193	282
2	Panchthar	Tumbewa Gaunpalika	1	0	0	0	0	0	0	0	0	0	0	0	0	0	0	0	0	0	0
2	Panchthar	Yangwarak Gaunpalika	1	0	0	0	0	0	0	0	0	0	0	0	0	0	0	0	0	0	0
2	Panchthar Total		1	79	96	175	124	134	258	203	230	433	41	80	121	48	113	161	89	193	282
3	Ilam	Chulachuli Gaunpalika	1	8	11	19	0	0	0	8	11	19	13	14	27	12	16	28	25	30	55
3	Ilam	Deumai Nagarpalika	1	55	45	100	40	54	94	95	99	194	5	5	10	7	10	17	12	15	27
3	Ilam	Ilam Nagarpalika	1	234	249	483	207	277	484	441	526	967	259	252	511	176	221	397	435	473	908
3	Ilam	Mai Nagarpalika	1	32	35	67	38	34	72	70	69	139	0	0	0	0	0	0	0	0	0
3	Ilam	Maijogmai Gaunpalika	1	7	4	11	0	0	0	7	4	11	0	0	0	0	0	0	0	0	0
3	Ilam	Mangsebung Gaunpalika	1	14	22	36	12	14	26	26	36	62	0	0	0	0	0	0	0	0	0
3	Ilam	Fakphokthum Gaunpalika	1	1	5	6	1	6	7	2	11	13	0	0	0	0	0	0	0	0	0
3	Ilam	Rong Gaunpalika	1	0	0	0	0	0	0	0	0	0	0	0	0	0	0	0	0	0	0
3	Ilam	Sandakpur Gaunpalika	1	0	0	0	0	0	0	0	0	0	0	0	0	0	0	0	0	0	0
3	Ilam	Suryodaya Nagarpalika	1	174	181	355	128	150	278	302	331	633	32	32	64	4	9	13	36	41	77
3	Ilam Total		1	525	552	1077	426	535	961	951	1087	2038	309	303	612	199	256	455	508	559	1067
4	Jhapa	Arjunhara Nagarpalika	1	153	164	317	164	140	304	317	304	621	28	38	66	33	39	72	61	77	138
4	Jhapa	Barhadashi Gaunpalika	1	101	148	249	150	145	295	251	293	544	43	67	110	52	58	110	95	125	220
4	Jhapa	Bhadrapur Nagarpalika	1	267	333	600	233	289	522	500	622	1122	215	204	419	170	194	364	385	398	783
4	Jhapa	Birtamod Nagarpalika	1	615	733	1348	647	779	1426	1262	1512	2774	1140	1063	2203	1088	1079	2167	2228	2142	4370
4	Jhapa	Buddhashanti Gaunpalika	1	165	219	384	126	194	320	291	413	704	38	48	86	43	46	89	81	94	175
4	Jhapa	Damak Nagarpalika	1	474	497	971	497	503	1000	971	1000	1971	754	711	1465	690	729	1419	1444	1440	2884
4	Jhapa	Gauradhaha Nagarpalika	1	127	143	270	128	171	299	255	314	569	88	80	168	78	70	148	166	150	316
4	Jhapa	Gauriganj Gaunpalika	1	94	119	213	89	96	185	183	215	398	19	22	41	3	3	6	22	25	47
4	Jhapa	Haldibari Gaunpalika	1	63	100	163	80	79	159	143	179	322	33	17	50	33	37	70	66	54	120
4	Jhapa	Jhapa Gaunpalika	1	51	73	124	62	57	119	113	130	243	0	0	0	0	0	0	0	0	0
4	Jhapa	Kachankawal Gaunpalika	1	40	70	110	39	53	92	79	123	202	30	31	61	32	29	61	62	60	122
4	Jhapa	Kamal Gaunpalika	1	113	154	267	131	161	292	244	315	559	47	47	94	22	23	45	69	70	139
4	Jhapa	Kankai Nagarpalika	1	212	200	412	183	195	378	395	395	790	59	85	144	76	78	154	135	163	298
4	Jhapa	Mechinagar Nagarpalika	1	475	576	1051	446	517	963	921	1093	2014	215	184	399	240	182	422	455	366	821
4	Jhapa	Shivasataxi Nagarpalika	1	220	246	466	183	254	437	403	500	903	62	63	125	2	8	10	64	71	135
4	Jhapa Total		1	3170	3775	6945	3158	3633	6791	6328	7408	13736	2771	2660	5431	2562	2575	5137	5333	5235	10568

Total number of enrollment at secondary and higher secondary level in all types of institutional schools by district, Flash I 2019-020

Dist_ Code	Dist_Name	LL_Name	Provin ce_Co de	Grade 9			Grade 10			Grade 9-10			Grade 11			Grade 12			Grade 11-12			
				Girls	Boys	Total	Girls	Boys	Total	Girls	Boys	Total	Girls	Boys	Total	Girls	Boys	Total	Girls	Boys	Total	
5	Morang	Belbari Nagarpalika	1	266	318	584	275	338	613	541	656	1197	0	0	0	0	0	0	0	0	0	0
5	Morang	Biratnagar Mahanagarpalika	1	946	1349	2295	957	1266	2223	1903	2615	4518	1409	837	2246	1625	922	2547	3034	1759	4793	
5	Morang	Budhiganga Gaunpalika	1	15	10	25	13	13	26	28	23	51	0	0	0	0	0	0	0	0	0	
5	Morang	Dhanpalthan Gaunpalika	1	46	66	112	39	62	101	85	128	213	0	0	0	0	0	0	0	0	0	
5	Morang	Gramthan Gaunpalika	1	77	101	178	82	56	138	159	157	316	41	40	81	0	0	0	41	40	81	
5	Morang	Jahada Gaunpalika	1	0	0	0	0	0	0	0	0	0	0	0	0	0	0	0	0	0	0	
5	Morang	Kanepokhari Gaunpalika	1	103	114	217	94	115	209	197	229	426	31	50	81	0	0	0	31	50	81	
5	Morang	Katahari Gaunpalika	1	21	24	45	30	11	41	51	35	86	0	0	0	0	0	0	0	0	0	
5	Morang	Kerabari Gaunpalika	1	30	47	77	49	34	83	79	81	160	79	92	171	7	17	24	86	109	195	
5	Morang	Letang Nagarpalika	1	91	106	197	125	125	250	216	231	447	418	314	732	422	266	688	840	580	1420	
5	Morang	Miklajung Gaunpalika	1	58	59	117	44	47	91	102	106	208	354	146	500	120	58	178	474	204	678	
5	Morang	Patahrishanishchare Nagarp	1	226	306	532	172	223	395	398	529	927	1032	643	1675	926	594	1520	1958	1237	3195	
5	Morang	Rangeli Nagarpalika	1	110	149	259	97	129	226	207	278	485	93	108	201	25	59	84	118	167	285	
5	Morang	Ratuwamai Nagarpalika	1	129	130	259	111	159	270	240	289	529	27	23	50	0	0	0	27	23	50	
5	Morang	Sundarharaicha Nagarpalika	1	346	455	801	369	433	802	715	888	1603	365	457	822	304	463	767	669	920	1589	
5	Morang	Sunwarshi Nagarpalika	1	47	68	115	59	82	141	106	150	256	0	0	0	0	0	0	0	0	0	
5	Morang	Uralabari Nagarpalika	1	256	308	564	212	299	511	468	607	1075	498	474	972	347	379	726	845	853	1698	
5	Morang Total		1	2767	3610	6377	2728	3392	6120	5495	7002	12497	4347	3184	7531	3776	2758	6534	8123	5942	14065	
6	Sunsari	Barahkshetra Nagarpalika	1	212	309	521	208	289	497	420	598	1018	435	434	869	351	430	781	786	864	1650	
6	Sunsari	Barju Gaunpalika	1	0	0	0	0	0	0	0	0	0	0	0	0	0	0	0	0	0	0	
6	Sunsari	Bhokraha Narsing Gaunpalik	1	0	0	0	0	0	0	0	0	0	0	0	0	0	0	0	0	0	0	
6	Sunsari	Dewanganj Gaunpalika	1	10	20	30	3	15	18	13	35	48	0	0	0	0	0	0	0	0	0	
6	Sunsari	Dharan Upamahanagarpalik:	1	896	1227	2123	838	1063	1901	1734	2290	4024	667	665	1332	561	574	1135	1228	1239	2467	
6	Sunsari	Duhabi Nagarpalika	1	157	176	333	124	181	305	281	357	638	58	70	128	86	69	155	144	139	283	
6	Sunsari	Gadhi Gaunpalika	1	77	76	153	66	109	175	143	185	328	0	0	0	0	0	0	0	0	0	
6	Sunsari	Harinagar Gaunpalika	1	25	78	103	22	27	49	47	105	152	0	0	0	0	0	0	0	0	0	
6	Sunsari	Inaruwa Nagarpalika	1	273	465	738	267	464	731	540	929	1469	28	33	61	27	27	54	55	60	115	
6	Sunsari	Itahari Sub-metropolitan City	1	1103	1273	2376	1010	1274	2284	2113	2547	4660	1536	1476	3012	1427	993	2420	2963	2469	5432	
6	Sunsari	Koshi Gaunpalika	1	31	51	82	27	58	85	58	109	167	0	0	0	0	0	0	0	0	0	
6	Sunsari	Ramdhuni Nagarpalika	1	201	254	455	203	233	436	404	487	891	80	104	184	92	163	255	172	267	439	
6	Sunsari Total		1	2985	3929	6914	2768	3713	6481	5753	7642	13395	2804	2782	5586	2544	2256	4800	5348	5038	10386	
7	Dhankuta	Chaubise Gaunpalika	1	0	0	0	0	0	0	0	0	0	0	0	0	0	0	0	0	0	0	
7	Dhankuta	Chhathar Gaunpalika	1	18	19	37	25	19	44	43	38	81	4	7	11	6	5	11	10	12	22	
7	Dhankuta	Dhankuta Nagarpalika	1	129	118	247	128	170	298	257	288	545	70	58	128	51	35	86	121	93	214	
7	Dhankuta	Mahalaxmi Nagarpalika	1	0	0	0	0	0	0	0	0	0	0	0	0	0	0	0	0	0	0	
7	Dhankuta	Pakhribas Nagarpalika	1	28	19	47	21	25	46	49	44	93	0	0	0	0	0	0	0	0	0	
7	Dhankuta	Sangurigadhi Gaunpalika	1	0	0	0	0	0	0	0	0	0	0	0	0	0	0	0	0	0	0	
7	Dhankuta	Shahidbhumi Gaunpalika	1	0	0	0	0	0	0	0	0	0	0	0	0	0	0	0	0	0	0	
7	Dhankuta Total		1	175	156	331	174	214	388	349	370	719	74	65	139	57	40	97	131	105	236	
8	Terhathum	Aathrai Gaunpalika	1	0	1	1	0	0	0	0	1	1	0	0	0	0	0	0	0	0	0	
8	Terhathum	Chhathar Gaunpalika	1	0	0	0	0	0	0	0	0	0	0	0	0	0	0	0	0	0	0	
8	Terhathum	Laligurans Nagarpalika	1	18	43	61	26	30	56	44	73	117	0	0	0	0	0	0	0	0	0	
8	Terhathum	Menchhayem Gaunpalika	1	0	0	0	0	0	0	0	0	0	0	0	0	0	0	0	0	0	0	
8	Terhathum	Myanglung Nagarpalika	1	52	62	114	50	55	105	102	117	219	5	11	16	11	6	17	16	17	33	
8	Terhathum	Phedap Gaunpalika	1	0	0	0	0	0	0	0	0	0	0	0	0	0	0	0	0	0	0	
8	Terhathum Total		1	70	106	176	76	85	161	146	191	337	5	11	16	11	6	17	16	17	33	
9	Sankhuwasal	Bhotkhola Gaunpalika	1	0	0	0	0	0	0	0	0	0	0	0	0	0	0	0	0	0	0	
9	Sankhuwasal	Chainpur Nagarpalika	1	2	12	14	14	20	34	16	32	48	0	0	0	0	0	0	0	0	0	
9	Sankhuwasal	Chichila Gaunpalika	1	0	0	0	0	0	0	0	0	0	0	0	0	0	0	0	0	0	0	
9	Sankhuwasal	Dharmadevi Nagarpalika	1	2	3	5	0	0	0	2	3	5	0	0	0	0	0	0	0	0	0	
9	Sankhuwasal	Khandbari Nagarpalika	1	41	58	99	32	45	77	73	103	176	116	120	236	96	123	219	212	243	455	
9	Sankhuwasal	Madi Nagarpalika	1	0	0	0	0	0	0	0	0	0	0	0	0	0	0	0	0	0	0	
9	Sankhuwasal	Makalu Gaunpalika	1	0	0	0	0	0	0	0	0	0	0	0	0	0	0	0	0	0	0	
9	Sankhuwasal	Panchakhapan Nagarpalika	1	0	0	0	0	0	0	0	0	0	0	0	0	0	0	0	0	0	0	
9	Sankhuwasal	Sabhapokhari Gaunpalika	1	0	0	0	0	0	0	0	0	0	0	0	0	0	0	0	0	0	0	
9	Sankhuwasal	Silichong Gaunpalika	1	0	0	0	0	0	0	0	0	0	0	0	0	0	0	0	0	0	0	
9	Sankhuwasabha Total		1	45	73	118	46	65	111	91	138	229	116	120	236	96	123	219	212	243	455	

Total number of enrollment at secondary and higher secondary level in all types of institutional schools by district, Flash I_2019-020

Dist_ Code	Dist_Name	LL_Name	Province_Co de	Grade 9			Grade 10			Grade 9-10			Grade 11			Grade 12			Grade 11-12		
				Girls	Boys	Total	Girls	Boys	Total	Girls	Boys	Total	Girls	Boys	Total	Girls	Boys	Total	Girls	Boys	Total
10	Bhojpur	Aamchowk Gaunpalika	1	0	0	0	0	0	0	0	0	0	0	0	0	0	0	0	0	0	
10	Bhojpur	Arun Gaunpalika	1	0	0	0	0	0	0	0	0	0	0	0	0	0	0	0	0	0	
10	Bhojpur	Bhojpur Nagarpalika	1	37	52	89	34	39	73	71	91	162	8	7	15	8	6	14	16	13	29
10	Bhojpur	Hatuwadadhi Gaunpalika	1	0	0	0	0	0	0	0	0	0	0	0	0	0	0	0	0	0	0
10	Bhojpur	Pauwadungma Gaunpalika	1	0	0	0	0	0	0	0	0	0	0	0	0	0	0	0	0	0	0
10	Bhojpur	Ramprasad Rai Gaunpalika	1	0	0	0	0	0	0	0	0	0	0	0	0	0	0	0	0	0	0
10	Bhojpur	Salpaslichho Gaunpalika	1	0	0	0	0	0	0	0	0	0	0	0	0	0	0	0	0	0	0
10	Bhojpur	Shadananda Nagarpalika	1	2	7	9	2	5	7	4	12	16	0	0	0	0	0	0	0	0	0
10	Bhojpur	Tyamkemauiyung Gaunpalika	1	0	0	0	0	0	0	0	0	0	0	0	0	0	0	0	0	0	0
10	Bhojpur Total		1	39	59	98	36	44	80	75	103	178	8	7	15	8	6	14	16	13	29
11	Solukhumbu	Dudhkaushika Gaunpalika	1	0	0	0	0	0	0	0	0	0	0	0	0	0	0	0	0	0	0
11	Solukhumbu	Dudhkoshi Gaunpalika	1	0	0	0	0	0	0	0	0	0	0	0	0	0	0	0	0	0	0
11	Solukhumbu	Khumbupasanglahm Gaunpalika	1	0	0	0	0	0	0	0	0	0	0	0	0	0	0	0	0	0	0
11	Solukhumbu	Likhupike Gaunpalika	1	0	0	0	0	0	0	0	0	0	0	0	0	0	0	0	0	0	0
11	Solukhumbu	Mahakulung Gaunpalika	1	0	0	0	0	0	0	0	0	0	0	0	0	0	0	0	0	0	0
11	Solukhumbu	Nechasalyan Gaunpalika	1	0	0	0	0	0	0	0	0	0	0	0	0	0	0	0	0	0	0
11	Solukhumbu	Solududhakunda Nagarpalika	1	28	37	65	44	54	98	72	91	163	13	16	29	16	18	34	29	34	63
11	Solukhumbu	Sotang Gaunpalika	1	0	0	0	0	0	0	0	0	0	0	0	0	0	0	0	0	0	0
11	Solukhumbu Total		1	28	37	65	44	54	98	72	91	163	13	16	29	16	18	34	29	34	63
12	Okhaladhung	Champadevi Gaunpalika	1	0	0	0	0	0	0	0	0	0	0	0	0	0	0	0	0	0	0
12	Okhaladhung	Chisankhugadhi Gaunpalika	1	0	0	0	0	0	0	0	0	0	0	0	0	0	0	0	0	0	0
12	Okhaladhung	Khijidemba Gaunpalika	1	0	0	0	0	0	0	0	0	0	0	0	0	0	0	0	0	0	0
12	Okhaladhung	Likhu Gaunpalika	1	0	0	0	0	0	0	0	0	0	0	0	0	0	0	0	0	0	0
12	Okhaladhung	Manebhanjyang Gaunpalika	1	0	0	0	0	0	0	0	0	0	0	0	0	0	0	0	0	0	0
12	Okhaladhung	Molung Gaunpalika	1	0	0	0	0	0	0	0	0	0	0	0	0	0	0	0	0	0	0
12	Okhaladhung	Siddhicharan Nagarpalika	1	33	53	86	38	52	90	71	105	176	0	0	0	0	0	0	0	0	0
12	Okhaladhung	Sunkoshi Gaunpalika	1	0	0	0	0	0	0	0	0	0	0	0	0	0	0	0	0	0	0
12	Okhaladhunga Total		1	33	53	86	38	52	90	71	105	176	0	0	0	0	0	0	0	0	0
13	Khotang	Ainselukhark Gaunpalika	1	0	0	0	0	0	0	0	0	0	0	0	0	0	0	0	0	0	0
13	Khotang	Barahapokhari Gaunpalika	1	0	0	0	0	0	0	0	0	0	0	0	0	0	0	0	0	0	0
13	Khotang	Diprung Gaunpalika	1	0	0	0	0	0	0	0	0	0	0	0	0	0	0	0	0	0	0
13	Khotang	Halesi Tuwachung Nagarpalika	1	0	0	0	0	0	0	0	0	0	0	0	0	0	0	0	0	0	0
13	Khotang	Jantedhunga Gaunpalika	1	0	0	0	0	0	0	0	0	0	0	0	0	0	0	0	0	0	0
13	Khotang	Kepilasagadhi Gaunpalika	1	1	0	1	4	3	7	5	3	8	0	0	0	0	0	0	0	0	0
13	Khotang	Khotehang Gaunpalika	1	0	0	0	0	0	0	0	0	0	0	0	0	0	0	0	0	0	0
13	Khotang	Lamidada Gaunpalika	1	0	0	0	0	0	0	0	0	0	0	0	0	0	0	0	0	0	0
13	Khotang	Rupakot Majhuwadadhi Nagarpalika	1	46	57	103	42	75	117	88	132	220	26	33	59	26	35	61	52	68	120
13	Khotang	Sakela Gaunpalika	1	0	0	0	0	0	0	0	0	0	0	0	0	0	0	0	0	0	0
13	Khotang Total		1	47	57	104	46	78	124	93	135	228	26	33	59	26	35	61	52	68	120
14	Udayapur	Belaka Nagarpalika	1	52	87	139	57	92	149	109	179	288	0	0	0	0	0	0	0	0	0
14	Udayapur	Chaudandigadhi Nagarpalika	1	89	124	213	63	103	166	152	227	379	91	79	170	68	59	127	159	138	297
14	Udayapur	Katari Nagarpalika	1	94	114	208	77	107	184	171	221	392	0	0	0	0	0	0	0	0	0
14	Udayapur	Limchungbung Gaunpalika	1	0	0	0	0	0	0	0	0	0	0	0	0	0	0	0	0	0	0
14	Udayapur	Rautami Gaunpalika	1	0	0	0	0	0	0	0	0	0	0	0	0	0	0	0	0	0	0
14	Udayapur	Tapli Gaunpalika	1	0	0	0	0	0	0	0	0	0	0	0	0	0	0	0	0	0	0
14	Udayapur	Triyuga Nagarpalika	1	238	325	563	206	337	543	444	662	1106	58	101	159	39	42	81	97	143	240
14	Udayapur	Udayapurgadhi Gaunpalika	1	0	0	0	0	0	0	0	0	0	0	0	0	0	0	0	0	0	0
14	Udayapur Total		1	473	650	1123	403	639	1042	876	1289	2165	149	180	329	107	101	208	256	281	537

Total number of enrollment at secondary and higher secondary level in all types of institutional schools by district, Flash I_2019-020

Dist_ Code	Dist_Name	LL_Name	Province	District Code	Grade 9			Grade 10			Grade 9-10			Grade 11			Grade 12			Grade 11-12		
					Girls	Boys	Total	Girls	Boys	Total	Girls	Boys	Total	Girls	Boys	Total	Girls	Boys	Total	Girls	Boys	Total
15	Saptari	Agnisair Krishnasavaran Ga	2		40	46	86	34	40	74	74	86	160	157	111	268	103	86	189	260	197	457
15	Saptari	Belhi Chapena Gaunpalika	2		0	0	0	0	0	0	0	0	0	0	0	0	0	0	0	0	0	0
15	Saptari	Bishnupur Gaunpalika	2		0	0	0	0	0	0	0	0	0	0	0	0	0	0	0	0	0	0
15	Saptari	Bodebarsaien Nagarpalika	2		0	2	2	0	0	0	0	2	2	0	0	0	0	0	0	0	0	0
15	Saptari	Chhinnamasta Gaunpalika	2		0	0	0	0	0	0	0	0	0	0	0	0	0	0	0	0	0	0
15	Saptari	Dakneshwori Nagarpalika	2		0	0	0	0	0	0	0	0	0	0	0	0	0	0	0	0	0	0
15	Saptari	Hanumannagar Kankalani N	2		51	136	187	44	108	152	95	244	339	45	22	67	32	9	41	77	31	108
15	Saptari	Kanchanroop Nagarpalika	2		53	85	138	47	111	158	100	196	296	51	41	92	47	28	75	98	69	167
15	Saptari	Khadak Nagarpalika	2		21	30	51	13	35	48	34	65	99	2	2	4	0	0	0	2	2	4
15	Saptari	Mahadeva Gaunpalika	2		0	0	0	0	0	0	0	0	0	0	0	0	0	0	0	0	0	0
15	Saptari	Rajbiraj Nagarpalika	2		20	54	74	21	48	69	41	102	143	648	547	1195	744	592	1336	1392	1139	2531
15	Saptari	Rupani Gaunpalika	2		0	0	0	0	0	0	0	0	0	0	0	0	0	0	0	0	0	0
15	Saptari	Saptakoshi Nagarpalika	2		54	48	102	28	62	90	82	110	192	11	19	30	14	19	33	25	38	63
15	Saptari	Shambhunath Nagarpalika	2		34	59	93	23	50	73	57	109	166	0	0	0	0	0	0	0	0	0
15	Saptari	Surunga Nagarpalika	2		0	0	0	0	0	0	0	0	0	0	0	0	0	0	0	0	0	0
15	Saptari	Tilatha Koiladi Gaunpalika	2		0	0	0	0	0	0	0	0	0	0	0	0	0	0	0	0	0	0
15	Saptari	Tirahut Gaunpalika	2		0	0	0	0	0	0	0	0	0	0	0	0	0	0	0	0	0	0
15	Saptari	Walan Bihul Gaunpalika	2		0	0	0	0	0	0	0	0	0	0	0	0	0	0	0	0	0	0
15	Saptari Total		2		273	460	733	210	454	664	483	914	1397	914	742	1656	940	734	1674	1854	1476	3330
16	Siraha	Arnama Gaunpalika	2		0	0	0	0	0	0	0	0	0	0	0	0	0	0	0	0	0	0
16	Siraha	Aurahi Gaunpalika	2		0	0	0	0	0	0	0	0	0	0	0	0	0	0	0	0	0	0
16	Siraha	Bariyarpatti Gaunpalika	2		0	0	0	0	0	0	0	0	0	0	0	0	0	0	0	0	0	0
16	Siraha	Bhagawanpur Gaunpalika	2		0	0	0	0	0	0	0	0	0	0	0	0	0	0	0	0	0	0
16	Siraha	Bishnupur Gaunpalika	2		18	46	64	17	39	56	35	85	120	0	0	0	0	0	0	0	0	0
16	Siraha	Dhangadhimai Nagarpalika	2		135	299	434	159	265	424	294	564	858	33	35	68	27	39	66	60	74	134
16	Siraha	Golbazar Nagarpalika	2		170	364	534	125	252	377	295	616	911	182	236	418	204	345	549	386	581	967
16	Siraha	Kalyanpur Nagarpalika	2		11	43	54	0	0	0	11	43	54	0	0	0	0	0	0	0	0	0
16	Siraha	Karjanha Nagarpalika	2		53	56	109	34	57	91	87	113	200	0	0	0	8	9	17	8	9	17
16	Siraha	Lahan Nagarpalika	2		249	593	842	232	624	856	481	1217	1698	631	426	1057	694	392	1086	1325	818	2143
16	Siraha	Laxmipur Patari Gaunpalika	2		0	0	0	0	0	0	0	0	0	0	0	0	0	0	0	0	0	0
16	Siraha	Mirchaiya Nagarpalika	2		170	453	623	169	411	580	339	864	1203	95	107	202	124	103	227	219	210	429
16	Siraha	Naraha Gaunpalika	2		28	40	68	11	36	47	39	76	115	0	0	0	0	0	0	0	0	0
16	Siraha	Navarajpur Gaunpalika	2		0	0	0	0	0	0	0	0	0	0	0	0	0	0	0	0	0	0
16	Siraha	Sakhuwanankarkatti Gaunp	2		0	0	0	0	0	0	0	0	0	0	0	0	0	0	0	0	0	0
16	Siraha	Siraha Nagarpalika	2		125	306	431	102	287	389	227	593	820	0	0	0	3	3	6	3	3	6
16	Siraha	Sukhipur Nagarpalika	2		0	0	0	0	0	0	0	0	0	0	0	0	0	0	0	0	0	0
16	Siraha Total		2		959	2200	3159	849	1971	2820	1808	4171	5979	941	804	1745	1060	891	1951	2001	1695	3696
17	Dhanusha	Aurahi Gaunpalika	2		0	0	0	0	0	0	0	0	0	0	0	0	0	0	0	0	0	0
17	Dhanusha	Bateswor Gaunpalika	2		0	0	0	0	0	0	0	0	0	0	0	0	0	0	0	0	0	0
17	Dhanusha	Bidehi Nagarpalika	2		0	0	0	0	0	0	0	0	0	0	0	0	0	0	0	0	0	0
17	Dhanusha	Chhireswornath Nagarpalik	2		34	43	77	21	48	69	55	91	146	141	182	323	100	123	223	241	305	546
17	Dhanusha	Dhanauji Gaunpalika	2		0	0	0	0	0	0	0	0	0	0	0	0	0	0	0	0	0	0
17	Dhanusha	Dhanusadham Nagarpalika	2		56	70	126	39	48	87	95	118	213	73	85	158	133	81	214	206	166	372
17	Dhanusha	Ganeshman Charnath Naga	2		26	23	49	22	25	47	48	48	96	19	28	47	20	12	32	39	40	79
17	Dhanusha	Hansapur Nagarpalika	2		0	0	0	0	0	0	0	0	0	0	0	0	0	0	0	0	0	0
17	Dhanusha	Janaknandini Gaunpalika	2		0	7	7	0	0	0	0	7	7	82	139	221	77	135	212	159	274	433
17	Dhanusha	Janakpur Upamahanagarpal	2		663	1368	2031	529	1156	1685	1192	2524	3716	503	366	869	542	409	951	1045	775	1820
17	Dhanusha	Kamala Nagarpalika	2		8	16	24	0	0	0	8	16	24	0	0	0	0	0	0	0	0	0
17	Dhanusha	Laxminiya Gaunpalika	2		17	42	59	10	66	76	27	108	135	0	0	0	0	0	0	0	0	0
17	Dhanusha	Mithila Bihari Gaunpalika	2		0	0	0	0	0	0	0	0	0	0	0	0	0	0	0	0	0	0
17	Dhanusha	Mithila Nagarpalika	2		92	147	239	116	157	273	208	304	512	59	89	148	80	60	140	139	149	288
17	Dhanusha	Mukhiyapatti Musaharniya G	2		0	0	0	0	0	0	0	0	0	0	0	0	0	0	0	0	0	0
17	Dhanusha	Nagarain Nagarpalika	2		0	0	0	0	0	0	0	0	0	0	0	0	0	0	0	0	0	0
17	Dhanusha	Sabaila Nagarpalika	2		0	0	0	0	0	0	0	0	0	0	0	0	0	0	0	0	0	0
17	Dhanusha	Sahidnagar Nagarpalika	2		0	0	0	0	0	0	0	0	0	0	0	0	0	0	0	0	0	0
17	Dhanusha Total		2		896	1716	2612	737	1500	2237	1633	3216	4849	877	889	1766	952	820	1772	1829	1709	3538

Total number of enrollment at secondary and higher secondary level in all types of institutional schools by district, Flash I, 2019-020

Dist. Code	Dist_Name	LL_Name	Province Code	Grade 9			Grade 10			Grade 9-10			Grade 11			Grade 12			Grade 11-12		
				Girls	Boys	Total	Girls	Boys	Total	Girls	Boys	Total	Girls	Boys	Total	Girls	Boys	Total	Girls	Boys	Total
18	Mahottari	Aurahi Nagarpalika	2	22	51	73	10	21	31	32	72	104	0	0	0	0	0	0	0	0	0
18	Mahottari	Balwa Nagarpalika	2	0	0	0	0	0	0	0	0	0	0	0	0	0	0	0	0	0	0
18	Mahottari	Bardibas Nagarpalika	2	100	164	264	90	174	264	190	338	528	26	24	50	16	21	37	42	45	87
18	Mahottari	Bhangaha Nagarpalika	2	0	0	0	0	0	0	0	0	0	0	0	0	0	0	0	0	0	0
18	Mahottari	Ekdanra Gaunpalika	2	6	8	14	0	0	0	6	8	14	0	0	0	0	0	0	0	0	0
18	Mahottari	Gaushala Nagarpalika	2	121	183	304	80	139	219	201	322	523	37	47	84	5	10	15	42	57	99
18	Mahottari	Jaleswor Nagarpalika	2	91	185	276	86	185	271	177	370	547	79	95	174	106	99	205	185	194	379
18	Mahottari	Loharpatti Nagarpalika	2	0	0	0	0	0	0	0	0	0	0	0	0	0	0	0	0	0	0
18	Mahottari	Mahottari Gaunpalika	2	0	0	0	0	0	0	0	0	0	0	0	0	0	0	0	0	0	0
18	Mahottari	Manra Sisawa Nagarpalika	2	0	0	0	0	0	0	0	0	0	0	0	0	0	0	0	0	0	0
18	Mahottari	Mathani Nagarpalika	2	0	0	0	0	0	0	0	0	0	0	0	0	0	0	0	0	0	0
18	Mahottari	Pipra Gaunpalika	2	11	28	39	14	18	32	25	46	71	0	0	0	0	0	0	0	0	0
18	Mahottari	Ramgopalpur Nagarpalika	2	12	52	64	10	45	55	22	97	119	21	17	38	15	15	30	36	32	68
18	Mahottari	Samsi Gaunpalika	2	0	0	0	0	0	0	0	0	0	0	0	0	0	0	0	0	0	0
18	Mahottari	Sonama Gaunpalika	2	0	0	0	0	0	0	0	0	0	0	0	0	0	0	0	0	0	0
18	Mahottari Total		2	363	671	1034	290	582	872	653	1253	1906	163	183	346	142	145	287	305	328	633
19	Sarlahi	Bagmati Nagarpalika	2	53	70	123	62	51	113	115	121	236	0	0	0	0	0	0	0	0	0
19	Sarlahi	Balara Nagarpalika	2	0	0	0	0	0	0	0	0	0	0	0	0	0	0	0	0	0	0
19	Sarlahi	Barahathawa Nagarpalika	2	52	136	188	58	120	178	110	256	366	8	4	12	4	11	15	12	15	27
19	Sarlahi	Basbariya Gaunpalika	2	0	0	0	0	0	0	0	0	0	0	0	0	0	0	0	0	0	0
19	Sarlahi	Bishnu Gaunpalika	2	0	0	0	0	0	0	0	0	0	0	0	0	0	0	0	0	0	0
19	Sarlahi	Brahmapuri Gaunpalika	2	0	0	0	0	0	0	0	0	0	0	0	0	0	0	0	0	0	0
19	Sarlahi	Chakraghatta Gaunpalika	2	0	0	0	0	0	0	0	0	0	0	0	0	0	0	0	0	0	0
19	Sarlahi	Chandranagar Gaunpalika	2	0	0	0	0	0	0	0	0	0	0	0	0	0	0	0	0	0	0
19	Sarlahi	Dhankaul Gaunpalika	2	0	0	0	0	0	0	0	0	0	0	0	0	0	0	0	0	0	0
19	Sarlahi	Godaita Nagarpalika	2	0	0	0	0	0	0	0	0	0	0	0	0	0	0	0	0	0	0
19	Sarlahi	Hariपुर Nagarpalika	2	0	0	0	0	0	0	0	0	0	0	0	0	0	0	0	0	0	0
19	Sarlahi	Hariपुरwa Nagarpalika	2	0	0	0	0	0	0	0	0	0	0	0	0	0	0	0	0	0	0
19	Sarlahi	Hariwan Nagarpalika	2	208	256	464	257	286	543	465	542	1007	24	43	67	28	36	64	52	79	131
19	Sarlahi	Ishworpur Nagarpalika	2	49	74	123	37	76	113	86	150	236	89	80	169	43	59	102	132	139	271
19	Sarlahi	Kabilasi Nagarpalika	2	0	0	0	0	0	0	0	0	0	0	0	0	0	0	0	0	0	0
19	Sarlahi	Kaudena Gaunpalika	2	6	6	12	4	8	12	10	14	24	0	0	0	0	0	0	0	0	0
19	Sarlahi	Lalbandi Nagarpalika	2	108	187	295	109	171	280	217	358	575	3	3	6	0	0	0	3	3	6
19	Sarlahi	Malangawa Nagarpalika	2	56	101	157	57	105	162	113	206	319	326	300	626	269	249	518	595	549	1144
19	Sarlahi	Parsa Gaunpalika	2	0	0	0	0	0	0	0	0	0	0	0	0	0	0	0	0	0	0
19	Sarlahi	Ramnagar Gaunpalika	2	0	0	0	0	0	0	0	0	0	0	0	0	0	0	0	0	0	0
19	Sarlahi Total		2	532	830	1362	584	817	1401	1116	1647	2763	450	430	880	344	355	699	794	785	1579
32	Rautahat	Baudhimai Nagarpalika	2	0	0	0	0	0	0	0	0	0	0	0	0	0	0	0	0	0	0
32	Rautahat	Birdaban Nagarpalika	2	0	0	0	0	0	0	0	0	0	0	0	0	0	0	0	0	0	0
32	Rautahat	Chandrapur Nagarpalika	2	0	0	0	0	0	0	0	0	0	36	50	86	53	46	99	89	96	185
32	Rautahat	Debahi Gonahi Nagarpalika	2	0	0	0	0	0	0	0	0	0	0	0	0	0	0	0	0	0	0
32	Rautahat	Durga Bhagawati Gaunpalika	2	0	0	0	0	0	0	0	0	0	0	0	0	0	0	0	0	0	0
32	Rautahat	Gadhimai Nagarpalika	2	0	0	0	0	0	0	0	0	0	0	0	0	0	0	0	0	0	0
32	Rautahat	Garuda Nagarpalika	2	16	20	36	17	36	53	33	56	89	0	0	0	0	0	0	0	0	0
32	Rautahat	Gaur Nagarpalika	2	6	8	14	5	12	17	11	20	31	0	0	0	0	0	0	0	0	0
32	Rautahat	Gujara Nagarpalika	2	0	0	0	0	0	0	0	0	0	0	0	0	0	0	0	0	0	0
32	Rautahat	Ishanath Nagarpalika	2	0	0	0	0	0	0	0	0	0	0	0	0	0	0	0	0	0	0
32	Rautahat	Katahariya Nagarpalika	2	0	0	0	0	0	0	0	0	0	0	0	0	0	0	0	0	0	0
32	Rautahat	Madav Narayan Nagarpalika	2	0	0	0	0	0	0	0	0	0	0	0	0	0	0	0	0	0	0
32	Rautahat	Maulapur Nagarpalika	2	0	0	0	0	0	0	0	0	0	0	0	0	0	0	0	0	0	0
32	Rautahat	Paroha Nagarpalika	2	0	0	0	0	0	0	0	0	0	0	0	0	0	0	0	0	0	0
32	Rautahat	Phatuwa Bijayapur Nagarpalika	2	0	0	0	0	0	0	0	0	0	0	0	0	0	0	0	0	0	0
32	Rautahat	Rajdevi Nagarpalika	2	0	0	0	0	0	0	0	0	0	0	0	0	0	0	0	0	0	0
32	Rautahat	Rajpur Nagarpalika	2	0	0	0	0	0	0	0	0	0	0	0	0	0	0	0	0	0	0
32	Rautahat	Yamunamai Gaunpalika	2	0	0	0	0	0	0	0	0	0	0	0	0	0	0	0	0	0	0
32	Rautahat Total		2	22	28	50	22	48	70	44	76	120	36	50	86	53	46	99	89	96	185

Total number of enrollment at secondary and higher secondary level in all types of institutional schools by district, Flash I, 2019-20

Dist_ Code	Dist_Name	LL_Name	Provin ce_Co de	Grade 9			Grade 10			Grade 9-10			Grade 11			Grade 12			Grade 11-12		
				Girls	Boys	Total	Girls	Boys	Total	Girls	Boys	Total	Girls	Boys	Total	Girls	Boys	Total	Girls	Boys	Total
33	Bara	Adarsh Kotwal Gaunpalika	2	0	0	0	0	0	0	0	0	0	0	0	0	0	0	0	0	0	
33	Bara	Baragadi Gaunpalika	2	0	0	0	0	0	0	0	0	0	0	0	0	0	0	0	0	0	
33	Bara	Bishrampur Gaunpalika	2	0	0	0	0	0	0	0	0	0	0	0	0	0	0	0	0	0	
33	Bara	Devtal Gaunpalika	2	0	0	0	0	0	0	0	0	0	0	0	0	0	0	0	0	0	
33	Bara	Jitpur Simara Upamahanaga	2	292	329	621	252	332	584	544	661	1205	47	28	75	25	26	51	72	54	126
33	Bara	Kalaiya Upamahanagarpalik	2	26	57	83	29	49	78	55	106	161	26	27	53	4	5	9	30	32	62
33	Bara	Karaiyamai Gaunpalika	2	0	0	0	0	0	0	0	0	0	0	0	0	0	0	0	0	0	
33	Bara	Kolhabi Nagarpalika	2	0	0	0	0	0	0	0	0	0	0	0	0	0	0	0	0	0	
33	Bara	Mahagadhimai Nagarpalika	2	0	0	0	0	0	0	0	0	0	0	0	0	0	0	0	0	0	
33	Bara	Nijgadh Nagarpalika	2	0	0	0	0	0	0	0	0	0	0	0	0	0	0	0	0	0	
33	Bara	Pacharauta Nagarpalika	2	0	0	0	0	0	0	0	0	0	0	0	0	0	0	0	0	0	
33	Bara	Parwanipur Gaunpalika	2	35	33	68	45	51	96	80	84	164	0	0	0	22	47	69	22	47	69
33	Bara	Pheta Gaunpalika	2	0	0	0	0	0	0	0	0	0	0	0	0	0	0	0	0	0	
33	Bara	Prasauni Gaunpalika	2	0	0	0	0	0	0	0	0	0	0	0	0	0	0	0	0	0	
33	Bara	Simrourgadh Nagarpalika	2	0	0	0	0	0	0	0	0	0	0	0	0	0	0	0	0	0	
33	Bara	Subarna Gaunpalika	2	0	0	0	0	0	0	0	0	0	0	0	0	0	0	0	0	0	
33	Bara Total		2	353	419	772	326	432	758	679	851	1530	73	55	128	51	78	129	124	133	257
34	Parsa	Bahudarmai Nagarpalika	2	0	0	0	0	0	0	0	0	0	0	0	0	0	0	0	0	0	
34	Parsa	Bindabasini Gaunpalika	2	0	0	0	0	0	0	0	0	0	0	0	0	0	0	0	0	0	
34	Parsa	Birgunj Mahanagarpalika	2	353	754	1107	339	697	1036	692	1451	2143	312	116	428	172	106	278	484	222	706
34	Parsa	Chhipaharmai Gaunpalika	2	0	0	0	0	0	0	0	0	0	0	0	0	0	0	0	0	0	
34	Parsa	Dhobini Gaunpalika	2	0	0	0	0	0	0	0	0	0	0	0	0	0	0	0	0	0	
34	Parsa	Jaganathpur Gaunpalika	2	0	0	0	0	0	0	0	0	0	0	0	0	0	0	0	0	0	
34	Parsa	Jira Bhawani Gaunpalika	2	0	0	0	0	0	0	0	0	0	0	0	0	0	0	0	0	0	
34	Parsa	Kalikamai Gaunpalika	2	0	0	0	0	0	0	0	0	0	0	0	0	0	0	0	0	0	
34	Parsa	Pakahamainpur Gaunpalika	2	0	0	0	0	0	0	0	0	0	0	0	0	0	0	0	0	0	
34	Parsa	Parsagadi Nagarpalika	2	11	14	25	4	10	14	15	24	39	0	0	0	0	0	0	0	0	
34	Parsa	Paterwasugauli Gaunpalika	2	0	0	0	0	0	0	0	0	0	0	0	0	0	0	0	0	0	
34	Parsa	Pokhariya Nagarpalika	2	0	0	0	0	0	0	0	0	0	0	0	0	0	0	0	0	0	
34	Parsa	Sakhuwa Prasauni Gaunpali	2	0	0	0	0	0	0	0	0	0	0	0	0	0	0	0	0	0	
34	Parsa	Thori Gaunpalika	2	0	0	0	0	0	0	0	0	0	0	0	0	0	0	0	0	0	
34	Parsa Total		2	364	768	1132	343	707	1050	707	1475	2182	312	116	428	172	106	278	484	222	706
20	Sindhuli	Dudhouli Nagarpalika	3	34	39	73	25	49	74	59	88	147	52	43	95	44	61	105	96	104	200
20	Sindhuli	Ghanglekh Gaunpalika	3	0	0	0	0	0	0	0	0	0	0	0	0	0	0	0	0	0	0
20	Sindhuli	Golanjor Gaunpalika	3	1	7	8	8	12	20	9	19	28	0	0	0	0	0	0	0	0	0
20	Sindhuli	Hariharpurgadhi Gaunpalika	3	0	0	0	0	0	0	0	0	0	0	0	0	0	0	0	0	0	0
20	Sindhuli	Kalamamai Nagarpalika	3	176	269	445	178	233	411	354	502	856	24	45	69	44	30	74	68	75	143
20	Sindhuli	Marin Gaunpalika	3	0	3	3	3	3	6	3	6	9	0	0	0	0	0	0	0	0	0
20	Sindhuli	Phikkal Gaunpalika	3	0	0	0	0	0	0	0	0	0	0	0	0	0	0	0	0	0	0
20	Sindhuli	Sunkoshi Gaunpalika	3	5	9	14	0	0	0	5	9	14	0	0	0	0	0	0	0	0	0
20	Sindhuli	Tinpatan Gaunpalika	3	7	0	7	7	8	15	14	8	22	0	0	0	0	0	0	0	0	0
20	Sindhuli Total		3	223	327	550	221	305	526	444	632	1076	76	88	164	88	91	179	164	179	343
21	Ramechhap	Doramba Gaunpalika	3	0	0	0	0	0	0	0	0	0	0	0	0	0	0	0	0	0	0
21	Ramechhap	Gokulganga Gaunpalika	3	0	0	0	0	0	0	0	0	0	0	0	0	0	0	0	0	0	0
21	Ramechhap	Khadadevi Gaunpalika	3	4	3	7	0	0	0	4	3	7	0	0	0	0	0	0	0	0	0
21	Ramechhap	Likhu Gaunpalika	3	0	0	0	0	0	0	0	0	0	0	0	0	0	0	0	0	0	0
21	Ramechhap	Manthali Nagarpalika	3	33	38	71	39	51	90	72	89	161	0	0	0	0	0	0	0	0	0
21	Ramechhap	Ramechhap Nagarpalika	3	0	0	0	0	0	0	0	0	0	0	0	0	0	0	0	0	0	0
21	Ramechhap	Sunapati Gaunpalika	3	0	0	0	0	0	0	0	0	0	0	0	0	0	0	0	0	0	0
21	Ramechhap	Umakunda Gaunpalika	3	0	0	0	0	0	0	0	0	0	0	0	0	0	0	0	0	0	0
21	Ramechhap Total		3	37	41	78	39	51	90	76	92	168	0	0	0	0	0	0	0	0	0

Total number of enrollment at secondary and higher secondary level in all types of institutional schools by district, Flash I, 2019-020

Dist. Code	Dist. Name	LL. Name	Province Code	Grade 9			Grade 10			Grade 9-10			Grade 11			Grade 12			Grade 11-12			
				Girls	Boys	Total	Girls	Boys	Total	Girls	Boys	Total	Girls	Boys	Total	Girls	Boys	Total	Girls	Boys	Total	
22	Dolakha	Baiteshwor Gaunpalika	3	5	9	14	8	8	16	13	17	30	0	0	0	0	0	0	0	0	0	0
22	Dolakha	Bhimeshwor Nagarpalika	3	42	64	106	57	63	120	99	127	226	18	13	31	20	16	36	38	29	67	
22	Dolakha	Bigu Gaunpalika	3	0	0	0	0	0	0	0	0	0	0	0	0	0	0	0	0	0	0	
22	Dolakha	Gaurishankar Gaunpalika	3	0	0	0	0	0	0	0	0	0	0	0	0	0	0	0	0	0	0	
22	Dolakha	Jiri Nagarpalika	3	33	46	79	39	40	79	72	86	158	0	0	0	0	0	0	0	0	0	
22	Dolakha	Kalinchok Gaunpalika	3	0	0	0	0	0	0	0	0	0	0	0	0	0	0	0	0	0	0	
22	Dolakha	Melung Gaunpalika	3	13	6	19	13	11	24	26	17	43	0	0	0	0	0	0	0	0	0	
22	Dolakha	Sailung Gaunpalika	3	0	0	0	0	0	0	0	0	0	0	0	0	0	0	0	0	0	0	
22	Dolakha	Tamakoshi Gaunpalika	3	12	14	26	13	12	25	25	26	51	0	0	0	0	0	0	0	0	0	
22	Dolakha Total		3	105	139	244	130	134	264	235	273	508	18	13	31	20	16	36	38	29	67	
23	Sindhupalchok	Balefi Gaunpalika	3	0	2	2	6	11	17	6	13	19	0	0	0	0	0	0	0	0	0	
23	Sindhupalchok	Barhabise Nagarpalika	3	37	37	74	27	37	64	64	74	138	0	0	0	0	0	0	0	0	0	
23	Sindhupalchok	Bhotekoshi Gaunpalika	3	0	0	0	0	0	0	0	0	0	0	0	0	0	0	0	0	0	0	
23	Sindhupalchok	Chautara Sangachokgadhi	3	3	6	9	4	7	11	7	13	20	0	0	0	0	0	0	0	0	0	
23	Sindhupalchok	Helambu Gaunpalika	3	9	11	20	7	11	18	16	22	38	0	0	0	0	0	0	0	0	0	
23	Sindhupalchok	Indrawoti Gaunpalika	3	0	0	0	0	0	0	0	0	0	0	0	0	0	0	0	0	0	0	
23	Sindhupalchok	Jugal Gaunpalika	3	0	0	0	0	0	0	0	0	0	0	0	0	0	0	0	0	0	0	
23	Sindhupalchok	Lisankhu Pakhar Gaunpalika	3	0	0	0	0	0	0	0	0	0	0	0	0	0	0	0	0	0	0	
23	Sindhupalchok	Melamchi Nagarpalika	3	45	58	103	53	52	105	98	110	208	29	5	34	24	10	34	53	15	68	
23	Sindhupalchok	Panchpokhari Thangpal Gau	3	0	0	0	0	0	0	0	0	0	0	0	0	0	0	0	0	0	0	
23	Sindhupalchok	Sunkoshi Gaunpalika	3	11	4	15	6	12	18	17	16	33	0	0	0	0	0	0	0	0	0	
23	Sindhupalchok	Tripurasundari Gaunpalika	3	0	0	0	0	0	0	0	0	0	0	0	0	0	0	0	0	0	0	
23	Sindhupalchok Total		3	105	118	223	103	130	233	208	248	456	29	5	34	24	10	34	53	15	68	
24	Kavrepalanchok	Banepa Nagarpalika	3	517	731	1248	564	923	1487	1081	1654	2735	630	379	1009	526	460	986	1156	839	1995	
24	Kavrepalanchok	Bethanchowk Gaunpalika	3	0	0	0	0	0	0	0	0	0	0	0	0	0	0	0	0	0	0	
24	Kavrepalanchok	Bhumlu Gaunpalika	3	0	0	0	0	0	0	0	0	0	0	0	0	0	0	0	0	0	0	
24	Kavrepalanchok	Chaurideurali Gaunpalika	3	0	0	0	0	0	0	0	0	0	0	0	0	0	0	0	0	0	0	
24	Kavrepalanchok	Dhulikhel Nagarpalika	3	71	93	164	78	86	164	149	179	328	12	29	41	12	21	33	24	50	74	
24	Kavrepalanchok	Khanikhola Gaunpalika	3	0	0	0	0	0	0	0	0	0	0	0	0	0	0	0	0	0	0	
24	Kavrepalanchok	Mahabharat Gaunpalika	3	0	0	0	0	0	0	0	0	0	0	0	0	0	0	0	0	0	0	
24	Kavrepalanchok	Mandandepur Nagarpalika	3	26	36	62	24	25	49	50	61	111	133	62	195	94	46	140	227	108	335	
24	Kavrepalanchok	Namobuddha Nagarpalika	3	36	30	66	29	22	51	65	52	117	0	0	0	0	0	0	0	0	0	
24	Kavrepalanchok	Panauti Nagarpalika	3	252	306	558	234	298	532	486	604	1090	153	143	296	130	172	302	283	315	598	
24	Kavrepalanchok	Panchkhal Nagarpalika	3	48	93	141	83	68	151	131	161	292	69	58	127	58	47	105	127	105	232	
24	Kavrepalanchok	Roshi Gaunpalika	3	4	2	6	0	0	0	4	2	6	0	0	0	0	0	0	0	0	0	
24	Kavrepalanchok	Temal Gaunpalika	3	0	0	0	0	0	0	0	0	0	0	0	0	0	0	0	0	0	0	
24	Kavrepalanchok Total		3	954	1291	2245	1012	1422	2434	1966	2713	4679	997	671	1668	820	746	1566	1817	1417	3234	
25	Lalitpur	Bagmati Gaunpalika	3	0	0	0	0	0	0	0	0	0	0	0	0	0	0	0	0	0	0	
25	Lalitpur	Godawari Nagarpalika	3	471	510	981	442	490	932	913	1000	1913	122	64	186	86	87	173	208	151	359	
25	Lalitpur	Konjyosom Gaunpalika	3	0	0	0	0	0	0	0	0	0	0	0	0	0	0	0	0	0	0	
25	Lalitpur	Lalitpur Mahanagarpalika	3	2418	2822	5240	2320	2716	5036	4738	5538	10276	3271	2753	6024	3836	3358	7194	7107	6111	13218	
25	Lalitpur	Mahalaxmi Nagarpalika	3	524	657	1181	543	620	1163	1067	1277	2344	665	725	1390	738	710	1448	1403	1435	2838	
25	Lalitpur	Mahankal Gaunpalika	3	0	0	0	0	0	0	0	0	0	0	0	0	0	0	0	0	0	0	
25	Lalitpur Total		3	3413	3989	7402	3305	3826	7131	6718	7815	14533	4058	3542	7600	4660	4155	8815	8718	7697	16415	
26	Bhaktapur	Bhaktapur Nagarpalika	3	761	1026	1787	816	961	1777	1577	1987	3564	341	405	746	483	382	865	824	787	1611	
26	Bhaktapur	Chagunaryan Nagarpalika	3	128	125	253	141	144	285	269	269	538	0	0	0	0	0	0	0	0	0	
26	Bhaktapur	Madhapur Thimi Nagarpalika	3	478	652	1130	554	594	1148	1032	1246	2278	475	350	825	499	437	936	974	787	1761	
26	Bhaktapur	Suryabinayak Nagarpalika	3	425	535	960	432	474	906	857	1009	1866	78	103	181	126	106	232	204	209	413	
26	Bhaktapur Total		3	1792	2338	4130	1943	2173	4116	3735	4511	8246	894	858	1752	1108	925	2033	2002	1783	3785	
27	Kathmandu	Budhanilkantha Nagarpalika	3	1052	1348	2400	1016	1264	2280	2068	2612	4680	2056	1439	3495	1577	1206	2783	3633	2645	6278	
27	Kathmandu	Chandragiri Nagarpalika	3	483	612	1095	467	585	1052	950	1197	2147	1022	522	1544	910	405	1315	1932	927	2859	
27	Kathmandu	Dakshinkali Nagarpalika	3	80	96	176	83	86	169	163	182	345	134	101	235	163	101	264	297	202	499	
27	Kathmandu	Gokarneshwor Nagarpalika	3	1176	1401	2577	1173	1329	2502	2349	2730	5079	946	1008	1954	990	1032	2022	1936	2040	3976	
27	Kathmandu	Kageshwori Manahara Naga	3	514	673	1187	508	603	1111	1022	1276	2298	111	77	188	88	40	128	199	117	316	
27	Kathmandu	Kathmandu Mahanagarpalika	3	6236	8066	14302	6204	8173	14377	12440	16239	28679	15948	11642	27590	15362	11333	26695	31310	22975	54285	
27	Kathmandu	Kirtipur Nagarpalika	3	334	487	821	336	432	768	670	919	1589	257	214	471	202	148	350	459	362	821	
27	Kathmandu	Nagarjun Nagarpalika	3	431	497	928	404	502	906	835	999	1834	1538	928	2466	1475	810	2285	3013	1738	4751	
27	Kathmandu	Shankharapur Nagarpalika	3	104	92	196	85	96	181	189	188	377	33	25	58	16	17	33	49	42	91	
27	Kathmandu	Tarkeshwor Nagarpalika	3	493	638	1131	490	533	1023	983	1171	2154	536	414	950	452	344	796	988	758	1746	
27	Kathmandu	Tokha Nagarpalika	3	797	1004	1801	818	955	1773	1615	1959	3574	1410	1112	2522	1248	992	2240	2658	2104	4762	
27	Kathmandu Total		3	11700	14914	26614	11584															

Total number of enrollment at secondary and higher secondary level in all types of institutional schools by district, Flash I 2019-020

Dist_ Code	Dist_Name	LL_Name	Province Code	Grade 9			Grade 10			Grade 9-10			Grade 11			Grade 12			Grade 11-12		
				Girls	Boys	Total	Girls	Boys	Total	Girls	Boys	Total	Girls	Boys	Total	Girls	Boys	Total	Girls	Boys	Total
28	Nuwakot	Belkotgadhi Nagarpalika	3	25	21	46	26	22	48	51	43	94	12	2	14	20	4	24	32	6	38
28	Nuwakot	Bidur Nagarpalika	3	162	213	375	170	212	382	332	425	757	0	0	0	0	0	0	0	0	0
28	Nuwakot	Dupcheshwar Gaunpalika	3	0	0	0	0	0	0	0	0	0	0	0	0	0	0	0	0	0	0
28	Nuwakot	Kakani Gaunpalika	3	6	5	11	3	3	6	9	8	17	0	0	0	0	0	0	0	0	0
28	Nuwakot	Kispang Gaunpalika	3	0	0	0	0	0	0	0	0	0	0	0	0	0	0	0	0	0	0
28	Nuwakot	Likhu Gaunpalika	3	40	42	82	9	42	51	49	84	133	0	0	0	0	0	0	0	0	0
28	Nuwakot	Meghang Gaunpalika	3	0	0	0	0	0	0	0	0	0	0	0	0	0	0	0	0	0	0
28	Nuwakot	Panchakanya Gaunpalika	3	0	0	0	0	0	0	0	0	0	0	0	0	0	0	0	0	0	0
28	Nuwakot	Shivapuri Gaunpalika	3	0	0	0	0	0	0	0	0	0	0	0	0	0	0	0	0	0	0
28	Nuwakot	Suryagadhi Gaunpalika	3	4	4	8	5	7	12	9	11	20	43	74	117	49	66	115	92	140	232
28	Nuwakot	Tadi Gaunpalika	3	9	20	29	14	15	29	23	35	58	0	0	0	0	0	0	0	0	0
28	Nuwakot	Tarkeshwar Gaunpalika	3	0	0	0	0	0	0	0	0	0	0	0	0	0	0	0	0	0	0
28	Nuwakot Total		3	246	305	551	227	301	528	473	606	1079	55	76	131	69	70	139	124	146	270
29	Rasuwa	Gosaikunda Gaunpalika	3	13	11	24	28	21	49	41	32	73	0	0	0	0	0	0	0	0	0
29	Rasuwa	Kalika Gaunpalika	3	7	12	19	13	7	20	20	19	39	0	0	0	0	0	0	0	0	0
29	Rasuwa	Naukunda Gaunpalika	3	0	0	0	0	0	0	0	0	0	0	0	0	0	0	0	0	0	0
29	Rasuwa	Parbatikunda Gaunpalika	3	0	0	0	0	0	0	0	0	0	0	0	0	0	0	0	0	0	0
29	Rasuwa	Uttargaya Gaunpalika	3	5	1	6	0	0	0	5	1	6	0	0	0	0	0	0	0	0	0
29	Rasuwa Total		3	25	24	49	41	28	69	66	52	118	0	0	0	0	0	0	0	0	0
30	Dhading	Benighat Rorang Gaunpalika	3	18	24	42	10	13	23	28	37	65	0	0	0	0	0	0	0	0	0
30	Dhading	Dhunibesi Nagarpalika	3	57	68	125	47	54	101	104	122	226	14	25	39	15	21	36	29	46	75
30	Dhading	Gajuri Gaunpalika	3	0	0	0	0	0	0	0	0	0	0	0	0	0	0	0	0	0	0
30	Dhading	Galchi Gaunpalika	3	40	49	89	34	33	67	74	82	156	14	29	43	16	9	25	30	38	68
30	Dhading	Gangjamuna Gaunpalika	3	0	0	0	0	0	0	0	0	0	0	0	0	0	0	0	0	0	0
30	Dhading	Jwalamukhi Gaunpalika	3	0	0	0	0	0	0	0	0	0	0	0	0	0	0	0	0	0	0
30	Dhading	Khanyabash Gaunpalika	3	0	0	0	0	0	0	0	0	0	0	0	0	0	0	0	0	0	0
30	Dhading	Netrawati Gaunpalika	3	0	0	0	0	0	0	0	0	0	0	0	0	0	0	0	0	0	0
30	Dhading	Nilkantha Nagarpalika	3	31	20	51	43	14	57	74	34	108	137	177	314	138	159	297	275	336	611
30	Dhading	Rubi Valley Gaunpalika	3	0	0	0	0	0	0	0	0	0	0	0	0	0	0	0	0	0	0
30	Dhading	Siddhalek Gaunpalika	3	0	0	0	0	0	0	0	0	0	0	0	0	0	0	0	0	0	0
30	Dhading	Thakre Gaunpalika	3	0	0	0	0	0	0	0	0	0	0	0	0	0	0	0	0	0	0
30	Dhading	Tripurasundari Gaunpalika	3	16	15	31	15	15	30	31	30	61	0	0	0	0	0	0	0	0	0
30	Dhading Total		3	162	176	338	149	129	278	311	305	616	165	231	396	169	189	358	334	420	754
31	Makwanpur	Bagmati Gaunpalika	3	0	0	0	0	0	0	0	0	0	0	0	0	0	0	0	0	0	0
31	Makwanpur	Bakaiya Gaunpalika	3	0	0	0	0	0	0	0	0	0	0	0	0	0	0	0	0	0	0
31	Makwanpur	Bhimphedi Gaunpalika	3	0	0	0	0	0	0	0	0	0	0	0	0	0	0	0	0	0	0
31	Makwanpur	Hetauda Upamahanagarपालिका	3	268	323	591	223	306	529	491	629	1120	70	39	109	91	38	129	161	77	238
31	Makwanpur	Indrasarowar Gaunpalika	3	0	0	0	0	0	0	0	0	0	0	0	0	0	0	0	0	0	0
31	Makwanpur	Kailash Gaunpalika	3	0	0	0	0	0	0	0	0	0	0	0	0	0	0	0	0	0	0
31	Makwanpur	Makawanpurgadhi Gaunpalika	3	0	0	0	0	0	0	0	0	0	0	0	0	0	0	0	0	0	0
31	Makwanpur	Manahari Gaunpalika	3	19	23	42	12	22	34	31	45	76	0	0	0	0	0	0	0	0	0
31	Makwanpur	Raksirang Gaunpalika	3	0	0	0	0	0	0	0	0	0	0	0	0	0	0	0	0	0	0
31	Makwanpur	Thaha Nagarpalika	3	5	4	9	0	0	0	5	4	9	0	0	0	0	0	0	0	0	0
31	Makwanpur Total		3	292	350	642	235	328	563	527	678	1205	70	39	109	91	38	129	161	77	238
35	Chitawan	Bhratpur Mahanagarपालिका	3	1486	1989	3475	1382	1777	3159	2868	3766	6634	1874	1564	3438	1697	1413	3110	3571	2977	6548
35	Chitawan	Ichchhyakamana Gaunpalika	3	37	35	72	23	39	62	60	74	134	5	3	8	0	0	0	5	3	8
35	Chitawan	Kalika Nagarpalika	3	72	107	179	88	94	182	160	201	361	0	0	0	0	0	0	0	0	0
35	Chitawan	Khairahani Nagarpalika	3	145	176	321	97	100	197	518	747	1265	21	23	44	56	39	95	77	62	139
35	Chitawan	Madi Nagarpalika	3	44	37	81	23	26	49	67	63	130	0	0	0	0	0	0	0	0	0
35	Chitawan	Rapti Nagarpalika	3	144	202	346	145	154	299	289	356	645	427	483	910	465	518	983	892	1001	1893
35	Chitawan	Ratnangar Nagarpalika	3	134	197	331	67	117	184	654	940	1594	67	90	157	90	56	146	157	146	303
35	Chitawan Total		3	2062	2743	4805	1825	2307	4132	4616	6147	10763	2394	2163	4557	2308	2026	4334	4702	4189	8891

Total number of enrollment at secondary and higher secondary level in all types of institutional schools by district, Flash I 2019-020

Dist_ Code	Dist_Name	LL_Name	Province Code	Grade 9			Grade 10			Grade 9-10			Grade 11			Grade 12			Grade 11-12		
				Girls	Boys	Total	Girls	Boys	Total	Girls	Boys	Total	Girls	Boys	Total	Girls	Boys	Total	Girls	Boys	Total
36	Gorkha	Aarughat Gaunpalika	4	8	12	20	5	15	20	13	27	40	0	0	0	0	0	0	0	0	0
36	Gorkha	Ajirkot Gaunpalika	4	0	0	0	0	0	0	0	0	0	0	0	0	0	0	0	0	0	0
36	Gorkha	Bhimsen Gaunpalika	4	0	0	0	0	0	0	0	0	0	0	0	0	0	0	0	0	0	0
36	Gorkha	Chum Nubri Gaunpalika	4	0	0	0	0	0	0	0	0	0	0	0	0	0	0	0	0	0	0
36	Gorkha	Dharche Gaunpalika	4	0	0	0	0	0	0	0	0	0	0	0	0	0	0	0	0	0	0
36	Gorkha	Gandaki Gaunpalika	4	0	0	0	0	0	0	0	0	0	0	0	0	0	0	0	0	0	0
36	Gorkha	Gorkha Nagarpalika	4	125	146	271	150	183	333	275	329	604	19	51	70	15	49	64	34	100	134
36	Gorkha	Palungtar Nagarpalika	4	34	31	65	29	35	64	63	66	129	0	0	0	0	0	0	0	0	0
36	Gorkha	Sahid Lakhna Gaunpalika	4	0	0	0	0	0	0	0	0	0	0	0	0	0	0	0	0	0	0
36	Gorkha	Siranchok Gaunpalika	4	0	4	4	0	0	0	0	4	4	0	0	0	0	0	0	0	0	0
36	Gorkha	Sulikot Gaunpalika	4	0	0	0	0	0	0	0	0	0	0	0	0	0	0	0	0	0	0
36	Gorkha Total		4	167	193	360	184	233	417	351	426	777	19	51	70	15	49	64	34	100	134
37	Lamjung	Besishahar Nagarpalika	4	170	210	380	164	211	375	334	421	755	20	24	44	28	28	56	48	52	100
37	Lamjung	Dordi Gaunpalika	4	0	0	0	0	0	0	0	0	0	0	0	0	0	0	0	0	0	0
37	Lamjung	Dudhpokhari Gaunpalika	4	0	0	0	0	0	0	0	0	0	0	0	0	0	0	0	0	0	0
37	Lamjung	Kwholasothar Gaunpalika	4	0	0	0	0	0	0	0	0	0	0	0	0	0	0	0	0	0	0
37	Lamjung	MadhyaNepal Nagarpalika	4	16	33	49	20	23	43	36	56	92	0	0	0	0	0	0	0	0	0
37	Lamjung	Marsyangdi Gaunpalika	4	17	25	42	7	14	21	24	39	63	0	0	0	0	0	0	0	0	0
37	Lamjung	Rainas Nagarpalika	4	6	16	22	13	12	25	19	28	47	0	0	0	0	0	0	0	0	0
37	Lamjung	Sundarbazar Nagarpalika	4	57	106	163	77	116	193	134	222	356	28	37	65	46	33	79	74	70	144
37	Lamjung Total		4	266	390	656	281	376	657	547	766	1313	48	61	109	74	61	135	122	122	244
38	Tanahu	Abukhareni Gaunpalika	4	52	81	133	56	72	128	108	153	261	12	25	37	14	17	31	26	42	68
38	Tanahu	Bandipur Gaunpalika	4	36	54	90	41	69	110	77	123	200	26	16	42	20	23	43	46	39	85
38	Tanahu	Bhanu Nagarpalika	4	88	97	185	96	93	189	184	190	374	48	29	77	55	36	91	103	65	168
38	Tanahu	Bhimad Nagarpalika	4	0	0	0	0	0	0	0	0	0	22	21	43	14	22	36	36	43	79
38	Tanahu	Byas Nagarpalika	4	210	313	523	195	272	467	405	585	990	338	253	591	291	259	550	629	512	1141
38	Tanahu	Devghat Gaunpalika	4	0	25	25	0	16	16	0	41	41	0	0	0	0	0	0	0	0	0
38	Tanahu	Ghiring Gaunpalika	4	0	0	0	0	0	0	0	0	0	0	0	0	0	0	0	0	0	0
38	Tanahu	Myagde Gaunpalika	4	5	22	27	20	14	34	25	36	61	0	0	0	0	0	0	0	0	0
38	Tanahu	Rhishing Gaunpalika	4	0	0	0	0	0	0	0	0	0	0	0	0	0	0	0	0	0	0
38	Tanahu	Shuklagandaki Nagarpalika	4	176	226	402	163	244	407	339	470	809	100	137	237	80	89	169	180	226	406
38	Tanahu Total		4	567	818	1385	571	780	1351	1138	1598	2736	546	481	1027	474	446	920	1020	927	1947
39	Syangja	Aandhikhola Gaunpalika	4	9	17	26	14	8	22	23	25	48	0	0	0	0	0	0	0	0	0
39	Syangja	Arjunchaupari Gaunpalika	4	12	23	35	12	28	40	24	51	75	0	0	0	0	0	0	0	0	0
39	Syangja	Bhirkot Nagarpalika	4	68	89	157	60	66	126	128	155	283	10	7	17	19	8	27	29	15	44
39	Syangja	Birawa Gaunpalika	4	4	12	16	7	10	17	11	22	33	0	0	0	0	0	0	0	0	0
39	Syangja	Chapakot Nagarpalika	4	63	53	116	63	51	114	126	104	230	42	59	101	32	56	88	74	115	189
39	Syangja	Galyang Nagarpalika	4	73	90	163	93	110	203	166	200	366	50	55	105	65	51	116	115	106	221
39	Syangja	Harinas Gaunpalika	4	0	0	0	0	0	0	0	0	0	0	0	0	0	0	0	0	0	0
39	Syangja	Kaligandagi Gaunpalika	4	10	10	20	6	9	15	16	19	35	0	0	0	0	0	0	0	0	0
39	Syangja	Phedikhola Gaunpalika	4	5	12	17	15	15	30	20	27	47	0	0	0	0	0	0	0	0	0
39	Syangja	Putalibazar Nagarpalika	4	126	170	296	146	217	363	272	387	659	121	89	210	94	117	211	215	206	421
39	Syangja	Waling Nagarpalika	4	178	227	405	199	246	445	377	473	850	226	154	380	196	197	393	422	351	773
39	Syangja Total		4	548	703	1251	615	760	1375	1163	1463	2626	449	364	813	406	429	835	855	793	1648
40	Kaski	Annapurna Gaunpalika	4	33	43	76	36	32	68	69	75	144	22	7	29	15	9	24	37	16	53
40	Kaski	Machhapuchchhre Gaunpalika	4	6	16	22	6	9	15	12	25	37	0	0	0	0	0	0	0	0	0
40	Kaski	Madi Gaunpalika	4	0	0	0	0	0	0	0	0	0	0	0	0	0	0	0	0	0	0
40	Kaski	Pokhara Lekhnath Mahanag	4	2677	3424	6101	2665	3261	5926	5342	6685	12027	2701	2673	5374	2670	3322	5992	5371	5995	11366
40	Kaski	Rupa Gaunpalika	4	3	4	7	3	2	5	6	6	12	0	0	0	0	0	0	0	0	0
40	Kaski Total		4	2719	3487	6206	2710	3304	6014	5429	6791	12220	2723	2680	5403	2685	3331	6016	5408	6011	11419
41	Manang	Chame Gaunpalika	4	0	0	0	0	0	0	0	0	0	0	0	0	0	0	0	0	0	0
41	Manang	Narphu Gaunpalika	4	0	0	0	0	0	0	0	0	0	0	0	0	0	0	0	0	0	0
41	Manang	Nashong Gaunpalika	4	0	0	0	0	0	0	0	0	0	0	0	0	0	0	0	0	0	0
41	Manang	Neshyang Gaunpalika	4	0	0	0	0	0	0	0	0	0	0	0	0	0	0	0	0	0	0
41	Manang Total		4	0	0	0	0	0	0	0	0	0	0	0	0	0	0	0	0	0	0
42	Mustang	Dalome Gaunpalika	4	0	0	0	0	0	0	0	0	0	0	0	0	0	0	0	0	0	0
42	Mustang	Gharapjhong Gaunpalika	4	13	14	27	14	13	27	27	27	54	0	0	0	0	0	0	0	0	0
42	Mustang	Lomanthang Gaunpalika	4	0	0	0	0	0	0	0	0	0	0	0	0	0	0	0	0	0	0
42	Mustang	Muktikshetra Gaunpalika	4	0	0	0	0	0	0	0	0	0	0	0	0	0	0	0	0	0	0
42	Mustang	Thasang Gaunpalika	4	0	0	0	0	0	0	0	0	0	0	0	0	0	0	0	0	0	0
42	Mustang Total		4	13	14	27	14	13	27	27	27	54	0	0	0	0	0	0	0	0	0

Total number of enrollment at secondary and higher secondary level in all types of institutional schools by district, Flash I, 2019-020

Dist_ Code	Dist_Name	LL_Name	Province Code	Grade 9			Grade 10			Grade 9-10			Grade 11			Grade 12			Grade 11-12			
				Girls	Boys	Total	Girls	Boys	Total	Girls	Boys	Total	Girls	Boys	Total	Girls	Boys	Total	Girls	Boys	Total	
43	Myagdi	Annapurna Gaunpalika	4	0	0	0	0	0	0	0	0	0	0	0	0	0	0	0	0	0	0	0
43	Myagdi	Beni Nagarpalika	4	96	113	209	81	121	202	177	234	411	201	220	421	188	287	475	389	507	896	
43	Myagdi	Dhaulagiri Gaunpalika	4	0	0	0	0	0	0	0	0	0	0	0	0	0	0	0	0	0	0	0
43	Myagdi	Malika Gaunpalika	4	9	19	28	11	21	32	20	40	60	0	0	0	0	0	0	0	0	0	0
43	Myagdi	Mangala Gaunpalika	4	11	9	20	10	11	21	21	20	41	0	0	0	0	0	0	0	0	0	0
43	Myagdi	Raghuganga Gaunpalika	4	0	0	0	0	0	0	0	0	0	0	0	0	0	0	0	0	0	0	0
43	Myagdi Total		4	116	141	257	102	153	255	218	294	512	201	220	421	188	287	475	389	507	896	
44	Parbat	Bihadi Gaunpalika	4	0	0	0	0	0	0	0	0	0	0	0	0	0	0	0	0	0	0	0
44	Parbat	Jajjala Gaunpalika	4	30	23	53	19	29	48	49	52	101	13	8	21	0	0	0	13	8	21	
44	Parbat	Kushma Nagarpalika	4	64	98	162	85	116	201	149	214	363	56	39	95	29	28	57	85	67	152	
44	Parbat	Mahashila Gaunpalika	4	0	0	0	0	0	0	0	0	0	0	0	0	0	0	0	0	0	0	0
44	Parbat	Modi Gaunpalika	4	8	15	23	14	15	29	22	30	52	0	0	0	0	0	0	0	0	0	0
44	Parbat	Painyu Gaunpalika	4	12	17	29	15	13	28	27	30	57	0	0	0	0	0	0	0	0	0	0
44	Parbat	Phalewas Nagarpalika	4	8	8	16	5	9	14	13	17	30	0	0	0	0	0	0	0	0	0	0
44	Parbat Total		4	122	161	283	138	182	320	260	343	603	69	47	116	29	28	57	98	75	173	
45	Baglung	Badigad Gaunpalika	4	8	17	25	11	9	20	19	26	45	30	35	65	15	39	54	45	74	119	
45	Baglung	Baglung Nagarpalika	4	144	202	346	168	199	367	312	401	713	151	177	328	151	210	361	302	387	689	
45	Baglung	Bareng Gaunpalika	4	2	6	8	5	5	10	7	11	18	0	0	0	0	0	0	0	0	0	
45	Baglung	Dhorpatan Nagarpalika	4	49	50	99	25	58	83	74	108	182	0	0	0	0	0	0	0	0	0	
45	Baglung	Galkot Nagarpalika	4	64	88	152	80	96	176	144	184	328	28	42	70	13	11	24	41	53	94	
45	Baglung	Jaimuni Nagarpalika	4	2	11	13	3	4	7	5	15	20	0	0	0	0	0	0	0	0	0	
45	Baglung	Kantekhola Gaunpalika	4	9	16	25	7	6	13	16	22	38	0	0	0	0	0	0	0	0	0	
45	Baglung	Nisikhola Gaunpalika	4	0	0	0	0	0	0	0	0	0	0	0	0	0	0	0	0	0	0	
45	Baglung	Taman Khola Gaunpalika	4	0	0	0	0	0	0	0	0	0	0	0	0	0	0	0	0	0	0	
45	Baglung	Tara Khola Gaunpalika	4	0	0	0	0	0	0	0	0	0	0	0	0	0	0	0	0	0	0	
45	Baglung Total		4	278	390	668	299	377	676	577	767	1344	209	254	463	179	260	439	388	514	902	
48	Nawalpur	Binayee Triveni Gaunpalika	4	66	81	147	67	98	165	133	179	312	16	28	44	14	22	36	30	50	80	
48	Nawalpur	Bulingtar Gaunpalika	4	0	0	0	0	0	0	0	0	0	0	0	0	0	0	0	0	0	0	
48	Nawalpur	Bungdikali Gaunpalika	4	0	0	0	0	0	0	0	0	0	0	0	0	0	0	0	0	0	0	
48	Nawalpur	Devchuli Nagarpalika	4	85	128	213	92	114	206	177	242	419	5	7	12	0	0	0	5	7	12	
48	Nawalpur	Gaidakot Nagarpalika	4	225	325	550	227	310	537	452	635	1087	271	287	558	313	366	679	584	653	1237	
48	Nawalpur	Hupsekot Gaunpalika	4	39	50	89	17	43	60	56	93	149	0	0	0	0	0	0	0	0	0	
48	Nawalpur	Kawaswoti Nagarpalika	4	178	242	420	140	195	335	318	437	755	182	156	338	104	61	165	286	217	503	
48	Nawalpur	Madhyabindu Nagarpalika	4	102	132	234	100	142	242	202	274	476	55	67	122	37	38	75	92	105	197	
48	Nawalpur Total		4	695	958	1653	643	902	1545	1338	1860	3198	529	545	1074	468	487	955	997	1032	2029	
46	Gulmi	Chandrakot Gaunpalika	5	38	55	93	40	44	84	78	99	177	0	0	0	0	0	0	0	0	0	
46	Gulmi	Chatrakot Gaunpalika	5	0	0	0	0	0	0	0	0	0	0	0	0	0	0	0	0	0	0	
46	Gulmi	Dhurkot Gaunpalika	5	0	0	0	0	0	0	0	0	0	0	0	0	0	0	0	0	0	0	
46	Gulmi	Gulmidurbar Gaunpalika	5	29	33	62	23	30	53	52	63	115	0	0	0	0	0	0	0	0	0	
46	Gulmi	Isma Gaunpalika	5	82	59	141	47	32	79	129	91	220	13	38	51	9	43	52	22	81	103	
46	Gulmi	Kaligandaki Gaunpalika	5	0	0	0	0	0	0	0	0	0	0	0	0	0	0	0	0	0	0	
46	Gulmi	Madane Gaunpalika	5	0	0	0	0	0	0	0	0	0	0	0	0	0	0	0	0	0	0	
46	Gulmi	Malika Gaunpalika	5	0	0	0	0	0	0	0	0	0	0	0	0	0	0	0	0	0	0	
46	Gulmi	Musikot Nagarpalika	5	20	26	46	17	26	43	37	52	89	0	0	0	0	0	0	0	0	0	
46	Gulmi	Resunga Nagarpalika	5	67	83	150	75	111	186	142	194	336	13	23	36	5	8	13	18	31	49	
46	Gulmi	Ruru Gaunpalika	5	32	55	87	32	36	68	64	91	155	15	25	40	14	27	41	29	52	81	
46	Gulmi	Satyawatai Gaunpalika	5	10	14	24	10	9	19	20	23	43	0	0	0	0	0	0	0	0	0	
46	Gulmi Total		5	278	325	603	244	288	532	522	613	1135	41	86	127	28	78	106	69	164	233	
47	Palpa	Bagnaskali Gaunpalika	5	0	0	0	0	0	0	0	0	0	0	0	0	0	0	0	0	0	0	
47	Palpa	Mathagadhi Gaunpalika	5	8	22	30	21	15	36	29	37	66	0	0	0	0	0	0	0	0	0	
47	Palpa	Nisdi Gaunpalika	5	0	0	0	0	0	0	0	0	0	0	0	0	0	0	0	0	0	0	
47	Palpa	Purbakhola Gaunpalika	5	0	0	0	0	0	0	0	0	0	0	0	0	0	0	0	0	0	0	
47	Palpa	Rainadevi Chhahara Gaunpalika	5	0	0	0	0	0	0	0	0	0	0	0	0	0	0	0	0	0	0	
47	Palpa	Rambha Gaunpalika	5	2	4	6	5	8	13	7	12	19	0	0	0	0	0	0	0	0	0	
47	Palpa	Rampur Nagarpalika	5	76	84	160	44	72	116	120	156	276	34	67	101	20	23	43	54	90	144	
47	Palpa	Ribdikot Gaunpalika	5	0	0	0	0	0	0	0	0	0	0	0	0	0	0	0	0	0	0	
47	Palpa	Tansen Nagarpalika	5	187	265	452	215	284	499	402	549	951	216	283	499	290	362	652	506	645	1151	
47	Palpa	Tinau Gaunpalika	5	0	0	0	0	0	0	0	0	0	0	0	0	0	0	0	0	0	0	
47	Palpa Total		5	273	375	648	285	379	664	558	754	1312	250	350	600	310	385	695	560	735	1295	

Total number of enrollment at secondary and higher secondary level in all types of institutional schools by district, Flash I, 2019-20

Dist_ Code	Dist_Name	LL_Name	Provinc_e_Co de	Grade 9			Grade 10			Grade 9-10			Grade 11			Grade 12			Grade 11-12		
				Girls	Boys	Total	Girls	Boys	Total	Girls	Boys	Total	Girls	Boys	Total	Girls	Boys	Total	Girls	Boys	Total
				48	Nawalparasi	Bardaghat Nagarpalika	5	205	274	479	194	297	491	399	571	970	168	197	365	157	167
48	Nawalparasi	Palhi Nandan Gaunpalika	5	24	64	88	17	33	50	41	97	138	0	0	0	0	0	0	0	0	0
48	Nawalparasi	Pratappur Gaunpalika	5	77	125	202	68	118	186	145	243	388	32	31	63	26	26	52	58	57	115
48	Nawalparasi	Ramgram Nagarpalika	5	165	258	423	151	254	405	316	512	828	60	62	122	60	52	112	120	114	234
48	Nawalparasi	Sarawal Gaunpalika	5	72	67	139	72	109	181	144	176	320	0	0	0	0	0	0	0	0	0
48	Nawalparasi	Sunwal Nagarpalika	5	213	268	481	222	318	540	435	586	1021	175	206	381	121	201	322	296	407	703
48	Nawalparasi	Susta Gaunpalika	5	43	73	116	56	62	118	99	135	234	14	11	25	24	30	54	38	41	79
48	Nawalparasi Total		5	799	1129	1928	780	1191	1971	1579	2320	3899	449	507	956	388	476	864	837	983	1820
49	Rupandehi	Butwal Upamahanagarpalika	5	807	1203	2010	859	1222	2081	1666	2425	4091	1485	1396	2881	1715	2112	3827	3200	3508	6708
49	Rupandehi	Devdaha Nagarpalika	5	217	289	506	240	321	561	457	610	1067	192	254	446	161	229	390	353	483	836
49	Rupandehi	Gaidahawa Gaunpalika	5	28	92	120	20	57	77	48	149	197	0	0	0	0	0	0	0	0	0
49	Rupandehi	KANCHAN Gaunpalika	5	89	137	226	95	154	249	184	291	475	26	21	47	19	26	45	45	47	92
49	Rupandehi	Kotahimai Gaunpalika	5	12	26	38	5	20	25	17	46	63	0	0	0	0	0	0	0	0	0
49	Rupandehi	Lumbini Sanskritik Nagarpalika	5	64	56	120	13	32	45	77	88	165	0	0	0	0	0	0	0	0	0
49	Rupandehi	Marchawari Gaunpalika	5	8	28	36	16	52	68	24	80	104	0	0	0	0	0	0	0	0	0
49	Rupandehi	Mayadevi Gaunpalika	5	77	219	296	58	149	207	135	368	503	0	0	0	0	0	0	0	0	0
49	Rupandehi	Omsatiya Gaunpalika	5	4	16	20	8	18	26	12	34	46	0	0	0	0	0	0	0	0	0
49	Rupandehi	Rohini Gaunpalika	5	30	75	105	21	74	95	51	149	200	0	0	0	0	0	0	0	0	0
49	Rupandehi	Sainamaina Nagarpalika	5	182	224	406	177	212	389	359	436	795	526	495	1021	539	539	1078	1065	1034	2099
49	Rupandehi	Sammarimai Gaunpalika	5	0	0	0	0	0	0	0	0	0	0	0	0	0	0	0	0	0	0
49	Rupandehi	Shuddhodhan Gaunpalika	5	102	165	267	140	164	304	242	329	571	120	105	225	110	119	229	230	224	454
49	Rupandehi	Siddharthanagar Nagarpalika	5	491	724	1215	446	711	1157	937	1435	2372	218	189	407	169	240	409	387	429	816
49	Rupandehi	Siyari Gaunpalika	5	71	122	193	67	95	162	138	217	355	10	8	18	6	8	14	16	16	32
49	Rupandehi	Tilottama Nagarpalika	5	500	663	1163	396	585	981	896	1248	2144	663	482	1145	674	734	1408	1337	1216	2553
49	Rupandehi Total		5	2682	4039	6721	2561	3866	6427	5243	7905	13148	3240	2950	6190	3393	4007	7400	6633	6957	13590
50	Kapilbastu	Banganga Nagarpalika	5	150	269	419	200	284	484	350	553	903	107	125	232	105	99	204	212	224	436
50	Kapilbastu	Bijayanagar Gaunpalika	5	0	0	0	0	0	0	0	0	0	0	0	0	0	0	0	0	0	0
50	Kapilbastu	Buddhabhumi Nagarpalika	5	41	66	107	47	56	103	88	122	210	4	5	9	7	4	11	11	9	20
50	Kapilbastu	Kapilbastu Nagarpalika	5	98	191	289	98	193	291	196	384	580	53	111	164	89	115	204	142	226	368
50	Kapilbastu	Krishnanagar Nagarpalika	5	20	39	59	22	28	50	42	67	109	7	11	18	0	0	0	7	11	18
50	Kapilbastu	Maharajgunj Nagarpalika	5	7	23	30	13	28	41	20	51	71	0	0	0	0	0	0	0	0	0
50	Kapilbastu	Mayadevi Gaunpalika	5	11	38	49	13	25	38	24	63	87	0	0	0	0	0	0	0	0	0
50	Kapilbastu	Shivaraj Nagarpalika	5	64	102	166	69	87	156	133	189	322	0	0	0	0	0	0	0	0	0
50	Kapilbastu	Suddhodhan Gaunpalika	5	3	9	12	0	0	0	3	9	12	0	0	0	0	0	0	0	0	0
50	Kapilbastu	Yashodhara Gaunpalika	5	5	10	15	0	0	0	5	10	15	0	0	0	0	0	0	0	0	0
50	Kapilbastu Total		5	399	747	1146	462	701	1163	861	1448	2309	171	252	423	201	218	419	372	470	842
51	Arghakhanch	Bhumekasthan Nagarpalika	5	0	0	0	0	0	0	0	0	0	0	0	0	0	0	0	0	0	0
51	Arghakhanch	Chhatradev Gaunpalika	5	1	4	5	6	2	8	7	6	13	0	0	0	0	0	0	0	0	0
51	Arghakhanch	Malarani Gaunpalika	5	0	0	0	0	0	0	0	0	0	0	0	0	0	0	0	0	0	0
51	Arghakhanch	Panini Gaunpalika	5	0	0	0	0	0	0	0	0	0	0	0	0	0	0	0	0	0	0
51	Arghakhanch	Sandhikharka Nagarpalika	5	65	95	160	80	106	186	145	201	346	17	21	38	7	28	35	24	49	73
51	Arghakhanch	Shitganga Nagarpalika	5	0	0	0	0	0	0	0	0	0	0	0	0	0	0	0	0	0	0
51	Arghakhanchi Total		5	66	99	165	86	108	194	152	207	359	17	21	38	7	28	35	24	49	73
52	Pyuthan	Airawati Gaunpalika	5	64	50	114	70	29	99	134	79	213	47	25	72	48	28	76	95	53	148
52	Pyuthan	Gaumukhi Gaunpalika	5	0	0	0	0	0	0	0	0	0	0	0	0	0	0	0	0	0	0
52	Pyuthan	Jhimruk Gaunpalika	5	6	12	18	2	16	18	8	28	36	0	0	0	0	0	0	0	0	0
52	Pyuthan	Mallarani Gaunpalika	5	5	11	16	2	10	12	7	21	28	0	0	0	0	0	0	0	0	0
52	Pyuthan	Mandavi Gaunpalika	5	0	0	0	0	0	0	0	0	0	0	0	0	0	0	0	0	0	0
52	Pyuthan	Naubahini Gaunpalika	5	0	0	0	0	0	0	0	0	0	0	0	0	0	0	0	0	0	0
52	Pyuthan	Pyuthan Nagarpalika	5	81	104	185	68	129	197	149	233	382	11	13	24	1	18	19	12	31	43
52	Pyuthan	Sarumarani Gaunpalika	5	0	0	0	0	0	0	0	0	0	0	0	0	0	0	0	0	0	0
52	Pyuthan	Sworgadwary Nagarpalika	5	25	36	61	22	53	75	47	89	136	0	0	0	0	0	0	0	0	0
52	Pyuthan Total		5	181	213	394	164	237	401	345	450	795	58	38	96	49	46	95	107	84	191

Total number of enrollment at secondary and higher secondary level in all types of institutional schools by district, Flash I, 2019-020

Dist. Code	Dist_Name	LL_Name	Province	Grade 9			Grade 10			Grade 9-10			Grade 11			Grade 12			Grade 11-12		
				Girls	Boys	Total	Girls	Boys	Total	Girls	Boys	Total	Girls	Boys	Total	Girls	Boys	Total	Girls	Boys	Total
53	Rolpa	Lungri Gaunpalika	5	0	0	0	0	0	0	0	0	0	0	0	0	0	0	0	0	0	0
53	Rolpa	Madi Gaunpalika	5	0	0	0	0	0	0	0	0	0	0	0	0	0	0	0	0	0	0
53	Rolpa	Duikholi Gaunpalika	5	0	0	0	0	0	0	0	0	0	0	0	0	0	0	0	0	0	0
53	Rolpa	Rolpa Nagarpalika	5	21	35	56	27	38	65	48	73	121	0	0	0	0	0	0	0	0	0
53	Rolpa	Runtigadi Gaunpalika	5	0	0	0	0	0	0	0	0	0	0	0	0	0	0	0	0	0	0
53	Rolpa	Sukidaha Gaunpalika	5	0	0	0	0	0	0	0	0	0	0	0	0	0	0	0	0	0	0
53	Rolpa	Sunchahari Gaunpalika	5	0	0	0	0	0	0	0	0	0	0	0	0	0	0	0	0	0	0
53	Rolpa	Suwarnabati Gaunpalika	5	6	16	22	12	14	26	18	30	48	0	0	0	0	0	0	0	0	0
53	Rolpa	Thawang Gaunpalika	5	0	0	0	0	0	0	0	0	0	0	0	0	0	0	0	0	0	0
53	Rolpa	Tribeni Gaunpalika	5	3	3	6	2	5	7	5	8	13	0	0	0	0	0	0	0	0	0
53	Rolpa Total		5	30	54	84	41	57	98	71	111	182	0	0	0	0	0	0	0	0	
54	Rukum Purb: Bhume Gaunpalika		5	0	0	0	0	0	0	0	0	0	0	0	0	0	0	0	0	0	0
54	Rukum Purb: Putha Uttarganga Gaunpalika		5	0	0	0	0	0	0	0	0	0	0	0	0	0	0	0	0	0	0
54	Rukum Purb: Sisne Gaunpalika		5	3	9	12	4	8	12	7	17	24	0	0	0	0	0	0	0	0	0
54	Rukum Purba Total		5	3	9	12	4	8	12	7	17	24	0	0	0	0	0	0	0	0	
56	Dang	Babai Gaunpalika	5	29	33	62	37	53	90	66	86	152	0	0	0	0	0	0	0	0	0
56	Dang	Banglachuli Gaunpalika	5	0	0	0	0	0	0	0	0	0	0	0	0	0	0	0	0	0	0
56	Dang	Dangisharan Gaunpalika	5	50	55	105	49	52	101	99	107	206	0	0	0	0	0	0	0	0	0
56	Dang	Gadhawa Gaunpalika	5	55	56	111	64	76	140	119	132	251	23	33	56	23	27	50	46	60	106
56	Dang	Ghorahi Upamahanagarपालिका	5	790	1010	1800	810	976	1786	1600	1986	3586	434	402	836	527	612	1139	961	1014	1975
56	Dang	Lamahi Nagarpalika	5	135	204	339	137	134	271	272	338	610	53	40	93	28	58	86	81	98	179
56	Dang	Rajpur Gaunpalika	5	0	0	0	0	0	0	0	0	0	0	0	0	0	0	0	0	0	0
56	Dang	Rapti Gaunpalika	5	150	142	292	183	160	343	333	302	635	43	66	109	58	70	128	101	136	237
56	Dang	Shantinagar Gaunpalika	5	49	62	111	25	47	72	74	109	183	0	0	0	0	0	0	0	0	0
56	Dang	Tulsipur Upamahanagarपालिका	5	931	1117	2048	851	1129	1980	1782	2246	4028	593	801	1394	1030	1161	2191	1623	1962	3585
56	Dang Total		5	2189	2679	4868	2156	2627	4783	4345	5306	9651	1146	1342	2488	1666	1928	3594	2812	3270	6082
57	Banke	Baijanath Gaunpalika	5	92	126	218	80	140	220	172	266	438	187	228	415	154	234	388	341	462	803
57	Banke	Duduwa Gaunpalika	5	4	1	5	2	4	6	6	5	11	0	0	0	0	0	0	0	0	0
57	Banke	Janki Gaunpalika	5	11	31	42	9	22	31	20	53	73	0	0	0	0	0	0	0	0	0
57	Banke	Khajura Gaunpalika	5	91	168	259	76	157	233	167	325	492	24	22	46	17	21	38	41	43	84
57	Banke	Kohalpur Nagarpalika	5	236	408	644	244	361	605	480	769	1249	435	339	774	419	333	752	854	672	1526
57	Banke	Narainapur Gaunpalika	5	0	0	0	0	0	0	0	0	0	0	0	0	0	0	0	0	0	0
57	Banke	Nepalganj Upamahanagarपालिका	5	581	794	1375	584	723	1307	1165	1517	2682	875	726	1601	787	796	1583	1662	1522	3184
57	Banke	Rapti sonari Gaunpalika	5	9	29	38	14	19	33	23	48	71	0	0	0	0	0	0	0	0	0
57	Banke Total		5	1024	1557	2581	1009	1426	2435	2033	2983	5016	1521	1315	2836	1377	1384	2761	2898	2699	5597
58	Bardiya	Badhaiyatal Gaunpalika	5	31	74	105	33	83	116	64	157	221	4	4	8	0	0	0	4	4	8
58	Bardiya	Bansgadhi Nagarpalika	5	20	37	57	39	68	107	59	105	164	1	4	5	9	7	16	10	11	21
58	Bardiya	Barbardiya Nagarpalika	5	24	31	55	15	32	47	39	63	102	0	0	0	0	0	0	0	0	0
58	Bardiya	Geruwa Gaunpalika	5	14	27	41	16	28	44	30	55	85	0	0	0	0	0	0	0	0	0
58	Bardiya	Gulariya Nagarpalika	5	66	74	140	56	103	159	122	177	299	32	24	56	35	37	72	67	61	128
58	Bardiya	Madhuwan Nagarpalika	5	16	33	49	31	48	79	47	81	128	155	212	367	156	211	367	311	423	734
58	Bardiya	Rajapur Nagarpalika	5	18	54	72	31	62	93	49	116	165	0	0	0	0	0	0	0	0	0
58	Bardiya	Thakurbaba Nagarpalika	5	67	81	148	78	109	187	145	190	335	0	0	0	0	0	0	0	0	0
58	Bardiya Total		5	256	411	667	299	533	832	555	944	1499	192	244	436	200	255	455	392	499	891
54	Rukum Pasc: Aathbiskot Nagarpalika		6	0	0	0	0	0	0	0	0	0	0	0	0	0	0	0	0	0	0
54	Rukum Pasc: Banfikot Gaunpalika		6	0	0	0	0	0	0	0	0	0	0	0	0	0	0	0	0	0	0
54	Rukum Pasc: Chaurjahari Nagarpalika		6	0	0	0	0	0	0	0	0	0	0	0	0	0	0	0	0	0	0
54	Rukum Pasc: Musikot Nagarpalika		6	13	25	38	20	18	38	33	43	76	4	5	9	0	0	0	4	5	9
54	Rukum Pasc: Sani Bheri Gaunpalika		6	0	0	0	0	0	0	0	0	0	0	0	0	0	0	0	0	0	0
54	Rukum Pasc: Tribeni Gaunpalika		6	0	0	0	0	0	0	0	0	0	0	0	0	0	0	0	0	0	0
54	Rukum Paschim Total		6	13	25	38	20	18	38	33	43	76	4	5	9	0	0	0	4	5	9
55	Salyan	Bagchaur Nagarpalika	6	0	0	0	0	0	0	0	0	0	0	0	0	0	0	0	0	0	0
55	Salyan	Bangad kupinde Nagarpalika	6	15	25	40	12	17	29	27	42	69	0	0	0	0	0	0	0	0	0
55	Salyan	Chhatreshwori Gaunpalika	6	0	0	0	0	0	0	0	0	0	0	0	0	0	0	0	0	0	0
55	Salyan	Darma Gaunpalika	6	0	0	0	0	0	0	0	0	0	0	0	0	0	0	0	0	0	0
55	Salyan	Dhorchaur Gaunpalika	6	0	0	0	0	0	0	0	0	0	0	0	0	0	0	0	0	0	0
55	Salyan	Kalimati Gaunpalika	6	0	0	0	0	0	0	0	0	0	0	0	0	0	0	0	0	0	0
55	Salyan	Kapurkot Gaunpalika	6	0	0	0	0	0	0	0	0	0	0	0	0	0	0	0	0	0	0
55	Salyan	Kumakh Malika Gaunpalika	6	0	0	0	0	0	0	0	0	0	0	0	0	0	0	0	0	0	0
55	Salyan	Sharada Nagarpalika	6	35	49	84	40	68	108	75	117	192	0	0	0	0	0	0	0	0	0
55	Salyan	Tribeni Gaunpalika	6	4	10	14	0	0	0	4	10	14	0	0	0	0	0	0	0	0	0
55	Salyan Total		6	54	84	138	52	85	137	106	169	275	0	0	0	0	0	0	0	0	0

Total number of enrollment at secondary and higher secondary level in all types of institutional schools by district, Flash I, 2019-020

Dist_ Code	Dist_Name	LL_Name	Province Code	Grade 9			Grade 10			Grade 9-10			Grade 11			Grade 12			Grade 11-12			
				Girls	Boys	Total	Girls	Boys	Total	Girls	Boys	Total	Girls	Boys	Total	Girls	Boys	Total	Girls	Boys	Total	
59	Surkhet	Barahat Gaunpalika	6	0	0	0	0	0	0	0	0	0	0	0	0	0	0	0	0	0	0	0
59	Surkhet	Bheriganga Nagarpalika	6	42	55	97	38	50	88	80	105	185	0	0	0	0	0	0	0	0	0	0
59	Surkhet	Birendranagar Nagarpalika	6	526	857	1383	476	759	1235	1002	1616	2618	587	352	939	471	353	824	1058	705	1763	
59	Surkhet	Chaukune Gaunpalika	6	0	0	0	0	0	0	0	0	0	0	0	0	0	0	0	0	0	0	0
59	Surkhet	Chingad Gaunpalika	6	0	0	0	0	0	0	0	0	0	0	0	0	0	0	0	0	0	0	0
59	Surkhet	Gurbhakot Nagarpalika	6	32	45	77	26	25	51	58	70	128	0	0	0	0	0	0	0	0	0	0
59	Surkhet	Lekbesi Nagarpalika	6	0	0	0	0	0	0	0	0	0	0	0	0	0	0	0	0	0	0	0
59	Surkhet	Panchpuri Nagarpalika	6	21	18	39	13	15	28	34	33	67	0	0	0	0	0	0	0	0	0	0
59	Surkhet	Simta Gaunpalika	6	0	0	0	0	0	0	0	0	0	0	0	0	0	0	0	0	0	0	0
59	Surkhet Total		6	621	975	1596	553	849	1402	1174	1824	2998	587	352	939	471	353	824	1058	705	1763	
60	Dailekh	Aathabis Nagarpalika	6	0	0	0	0	0	0	0	0	0	0	0	0	0	0	0	0	0	0	0
60	Dailekh	Bhagawatimai Gaunpalika	6	0	0	0	0	0	0	0	0	0	0	0	0	0	0	0	0	0	0	0
60	Dailekh	Bhairabi Gaunpalika	6	0	0	0	0	0	0	0	0	0	0	0	0	0	0	0	0	0	0	0
60	Dailekh	Chamunda Bindrasaini Nagarpalika	6	0	0	0	0	0	0	0	0	0	0	0	0	0	0	0	0	0	0	0
60	Dailekh	Dullu Nagarpalika	6	0	0	0	0	0	0	0	0	0	0	0	0	0	0	0	0	0	0	0
60	Dailekh	Dungeshwor Gaunpalika	6	0	0	0	0	0	0	0	0	0	0	0	0	0	0	0	0	0	0	0
60	Dailekh	Gurans Gaunpalika	6	0	0	0	0	0	0	0	0	0	0	0	0	0	0	0	0	0	0	0
60	Dailekh	Mahabu Gaunpalika	6	0	0	0	0	0	0	0	0	0	0	0	0	0	0	0	0	0	0	0
60	Dailekh	Narayan Nagarpalika	6	10	18	28	14	15	29	24	33	57	14	6	20	13	10	23	27	16	43	
60	Dailekh	Naumule Gaunpalika	6	0	0	0	0	0	0	0	0	0	0	0	0	0	0	0	0	0	0	0
60	Dailekh	Thatikandh Gaunpalika	6	0	0	0	0	0	0	0	0	0	0	0	0	0	0	0	0	0	0	0
60	Dailekh Total		6	10	18	28	14	15	29	24	33	57	14	6	20	13	10	23	27	16	43	
61	Jajarkot	Barekot Gaunpalika	6	0	0	0	0	0	0	0	0	0	0	0	0	0	0	0	0	0	0	0
61	Jajarkot	Bheri Nagarpalika	6	0	0	0	0	0	0	0	0	0	0	0	0	0	0	0	0	0	0	0
61	Jajarkot	Chhedagad Nagarpalika	6	0	0	0	0	0	0	0	0	0	0	0	0	0	0	0	0	0	0	0
61	Jajarkot	Junichande Gaunpalika	6	0	0	0	0	0	0	0	0	0	0	0	0	0	0	0	0	0	0	0
61	Jajarkot	Kuse Gaunpalika	6	0	0	0	0	0	0	0	0	0	0	0	0	0	0	0	0	0	0	0
61	Jajarkot	Shiwalaya Gaunpalika	6	0	0	0	0	0	0	0	0	0	0	0	0	0	0	0	0	0	0	0
61	Jajarkot	Tribeni Nalagad Nagarpalika	6	0	0	0	0	0	0	0	0	0	0	0	0	0	0	0	0	0	0	0
61	Jajarkot Total		6	0	0	0	0	0	0	0	0	0	0	0	0	0	0	0	0	0	0	0
62	Dolpa	Chharka Tangsong Gaunpalika	6	0	0	0	0	0	0	0	0	0	0	0	0	0	0	0	0	0	0	0
62	Dolpa	Dolpo Buddha Gaunpalika	6	0	0	0	0	0	0	0	0	0	0	0	0	0	0	0	0	0	0	0
62	Dolpa	Jagadulla Gaunpalika	6	0	0	0	0	0	0	0	0	0	0	0	0	0	0	0	0	0	0	0
62	Dolpa	Kaika Gaunpalika	6	0	0	0	0	0	0	0	0	0	0	0	0	0	0	0	0	0	0	0
62	Dolpa	Mudkechula Gaunpalika	6	0	0	0	0	0	0	0	0	0	0	0	0	0	0	0	0	0	0	0
62	Dolpa	Shey Phoksundo Gaunpalika	6	0	0	0	0	0	0	0	0	0	0	0	0	0	0	0	0	0	0	0
62	Dolpa	Thuli Bheri Nagarpalika	6	0	0	0	0	0	0	0	0	0	0	0	0	0	0	0	0	0	0	0
62	Dolpa	Tripurasundari Nagarpalika	6	0	0	0	0	0	0	0	0	0	0	0	0	0	0	0	0	0	0	0
62	Dolpa Total		6	0	0	0	0	0	0	0	0	0	0	0	0	0	0	0	0	0	0	0
63	Jumla	Chandannath Nagarpalika	6	0	0	0	0	0	0	0	0	0	0	0	0	0	0	0	0	0	0	0
63	Jumla	Guthichaur Gaunpalika	6	0	0	0	0	0	0	0	0	0	0	0	0	0	0	0	0	0	0	0
63	Jumla	Hima Gaunpalika	6	0	0	0	0	0	0	0	0	0	0	0	0	0	0	0	0	0	0	0
63	Jumla	Kanakasundari Gaunpalika	6	0	0	0	0	0	0	0	0	0	0	0	0	0	15	6	21	15	6	21
63	Jumla	Patrasi Gaunpalika	6	0	0	0	0	0	0	0	0	0	0	0	0	0	0	0	0	0	0	0
63	Jumla	Sinja Gaunpalika	6	0	0	0	0	0	0	0	0	0	0	0	0	0	0	0	0	0	0	0
63	Jumla	Tatopani Gaunpalika	6	0	0	0	0	0	0	0	0	0	0	0	0	0	0	0	0	0	0	0
63	Jumla	Tila Gaunpalika	6	0	0	0	0	0	0	0	0	0	0	0	0	0	0	0	0	0	0	0
63	Jumla Total		6	0	0	0	0	0	0	0	0	0	0	0	0	15	6	21	15	6	21	
64	Kalikot	Kaika Gaunpalika	6	0	0	0	0	0	0	0	0	0	0	0	0	0	0	0	0	0	0	0
64	Kalikot	Khandachakra Nagarpalika	6	0	0	0	0	0	0	0	0	0	0	0	0	0	0	0	0	0	0	0
64	Kalikot	Mahawai Gaunpalika	6	0	0	0	0	0	0	0	0	0	0	0	0	0	0	0	0	0	0	0
64	Kalikot	Naraharinath Gaunpalika	6	0	0	0	0	0	0	0	0	0	0	0	0	0	0	0	0	0	0	0
64	Kalikot	Pachalharana Gaunpalika	6	0	0	0	0	0	0	0	0	0	0	0	0	0	0	0	0	0	0	0
64	Kalikot	Palata Gaunpalika	6	0	0	0	0	0	0	0	0	0	0	0	0	0	0	0	0	0	0	0
64	Kalikot	Raskot Nagarpalika	6	0	0	0	0	0	0	0	0	0	0	0	0	0	0	0	0	0	0	0
64	Kalikot	Sanni Tribeni Gaunpalika	6	0	0	0	0	0	0	0	0	0	0	0	0	0	0	0	0	0	0	0
64	Kalikot	Tilagufa Nagarpalika	6	0	0	0	0	0	0	0	0	0	0	0	0	0	0	0	0	0	0	0
64	Kalikot Total		6	0	0	0	0	0	0	0	0	0	0	0	0	0	0	0	0	0	0	0

Total number of enrollment at secondary and higher secondary level in all types of institutional schools by district, Flash I 2019-020

Dist_ Code	Dist_Name	LL_Name	Province Code	Grade 9			Grade 10			Grade 9-10			Grade 11			Grade 12			Grade 11-12			
				Girls	Boys	Total	Girls	Boys	Total	Girls	Boys	Total	Girls	Boys	Total	Girls	Boys	Total	Girls	Boys	Total	
65	Mugu	Chhayanath Rara Nagarpalika	6	4	8	12	6	16	22	10	24	34	0	0	0	0	0	0	0	0	0	0
65	Mugu	Khatyad Gaunpalika	6	0	0	0	0	0	0	0	0	0	0	0	0	0	0	0	0	0	0	0
65	Mugu	Mugum Karmarong Gaunpalika	6	0	0	0	0	0	0	0	0	0	0	0	0	0	0	0	0	0	0	0
65	Mugu	Soru Gaunpalika	6	0	0	0	0	0	0	0	0	0	0	0	0	0	0	0	0	0	0	0
65	Mugu Total		6	4	8	12	6	16	22	10	24	34	0	0	0	0	0	0	0	0	0	0
66	Humla	Adanchuli Gaunpalika	6	0	0	0	0	0	0	0	0	0	0	0	0	0	0	0	0	0	0	0
66	Humla	Chankheli Gaunpalika	6	0	0	0	0	0	0	0	0	0	0	0	0	0	0	0	0	0	0	0
66	Humla	Kharpunath Gaunpalika	6	0	0	0	0	0	0	0	0	0	0	0	0	0	0	0	0	0	0	0
66	Humla	Namkha Gaunpalika	6	0	0	0	0	0	0	0	0	0	0	0	0	0	0	0	0	0	0	0
66	Humla	Sarkegad Gaunpalika	6	0	0	0	0	0	0	0	0	0	0	0	0	0	0	0	0	0	0	0
66	Humla	Simkot Gaunpalika	6	0	0	0	0	0	0	0	0	0	0	0	0	0	0	0	0	0	0	0
66	Humla	Tanjakot Gaunpalika	6	0	0	0	0	0	0	0	0	0	0	0	0	0	0	0	0	0	0	0
66	Humla Total		6	0	0	0	0	0	0	0	0	0	0	0	0	0	0	0	0	0	0	0
67	Bajura	Badimalika Nagarpalika	7	3	22	25	11	31	42	14	53	67	0	0	0	0	0	0	0	0	0	0
67	Bajura	Budhiganga Nagarpalika	7	0	0	0	0	0	0	0	0	0	0	0	0	0	0	0	0	0	0	0
67	Bajura	Budhinanda Nagarpalika	7	5	4	9	4	8	12	9	12	21	19	19	38	0	0	0	19	19	38	
67	Bajura	Gaumal Gaunpalika	7	0	0	0	0	0	0	0	0	0	0	0	0	0	0	0	0	0	0	0
67	Bajura	Himali Gaunpalika	7	0	0	0	0	0	0	0	0	0	0	0	0	0	0	0	0	0	0	0
67	Bajura	Jagannath Gaunpalika	7	0	0	0	0	0	0	0	0	0	0	0	0	0	0	0	0	0	0	0
67	Bajura	Khaptad Chhededaha Gaunpalika	7	0	0	0	0	0	0	0	0	0	0	0	0	0	0	0	0	0	0	0
67	Bajura	Swami Kartik Gaunpalika	7	0	0	0	0	0	0	0	0	0	0	0	0	0	0	0	0	0	0	0
67	Bajura	Tribeni Nagarpalika	7	0	0	0	0	0	0	0	0	0	0	0	0	0	0	0	0	0	0	0
67	Bajura Total		7	8	26	34	15	39	54	23	65	88	19	19	38	0	0	0	19	19	38	
68	Bajhang	Bithadchir Gaunpalika	7	0	0	0	0	0	0	0	0	0	0	0	0	0	0	0	0	0	0	0
68	Bajhang	Bungal Nagarpalika	7	0	0	0	0	0	0	0	0	0	0	0	0	0	0	0	0	0	0	0
68	Bajhang	Chabispathivera Gaunpalika	7	0	0	0	0	0	0	0	0	0	0	0	0	0	0	0	0	0	0	0
68	Bajhang	Durgathali Gaunpalika	7	0	0	0	0	0	0	0	0	0	0	0	0	0	0	0	0	0	0	0
68	Bajhang	JayaPrithivi Nagarpalika	7	0	0	0	0	0	0	0	0	0	0	0	0	0	0	0	0	0	0	0
68	Bajhang	Saipal Gaunpalika	7	0	0	0	0	0	0	0	0	0	0	0	0	0	0	0	0	0	0	0
68	Bajhang	Kedarseu Gaunpalika	7	0	0	0	0	0	0	0	0	0	0	0	0	0	0	0	0	0	0	0
68	Bajhang	Khaptadchhanna Gaunpalika	7	0	0	0	0	0	0	0	0	0	0	0	0	0	0	0	0	0	0	0
68	Bajhang	Masta Gaunpalika	7	0	0	0	0	0	0	0	0	0	0	0	0	0	0	0	0	0	0	0
68	Bajhang	Surma Gaunpalika	7	0	0	0	0	0	0	0	0	0	0	0	0	0	0	0	0	0	0	0
68	Bajhang	Talkot Gaunpalika	7	0	0	0	0	0	0	0	0	0	0	0	0	0	0	0	0	0	0	0
68	Bajhang	Thalara Gaunpalika	7	0	0	0	0	0	0	0	0	0	0	0	0	0	0	0	0	0	0	0
68	Bajhang Total		7	0	0	0	0	0	0	0	0	0	0	0	0	0	0	0	0	0	0	0
69	Achham	Bannigadi Jayagadh Gaunpalika	7	0	0	0	0	0	0	0	0	0	0	0	0	0	0	0	0	0	0	0
69	Achham	Chaurpati Gaunpalika	7	0	0	0	0	0	0	0	0	0	0	0	0	0	0	0	0	0	0	0
69	Achham	Dhakari Gaunpalika	7	0	0	0	0	0	0	0	0	0	0	0	0	0	0	0	0	0	0	0
69	Achham	Kamalbazar Nagarpalika	7	0	0	0	0	0	0	0	0	0	0	0	0	0	0	0	0	0	0	0
69	Achham	Mangalsen Nagarpalika	7	0	0	0	0	0	0	0	0	0	0	0	0	0	0	0	0	0	0	0
69	Achham	Mellekh Gaunpalika	7	44	41	85	32	50	82	76	91	167	0	0	0	0	0	0	0	0	0	0
69	Achham	Panchadawal Binayak Nagarpalika	7	0	0	0	0	0	0	0	0	0	0	0	0	0	0	0	0	0	0	0
69	Achham	Ramaroshan Gaunpalika	7	0	0	0	0	0	0	0	0	0	0	0	0	0	0	0	0	0	0	0
69	Achham	Sanphebagar Nagarpalika	7	11	19	30	9	30	39	20	49	69	0	0	0	0	0	0	0	0	0	0
69	Achham	Turmakhad Gaunpalika	7	0	0	0	0	0	0	0	0	0	0	0	0	0	0	0	0	0	0	0
69	Achham Total		7	55	60	115	41	80	121	96	140	236	0	0	0	0	0	0	0	0	0	0
70	Doti	Adharsha Gaunpalika	7	4	13	17	1	8	9	5	21	26	0	0	0	0	0	0	0	0	0	0
70	Doti	Badikedar Gaunpalika	7	0	0	0	0	0	0	0	0	0	0	0	0	0	0	0	0	0	0	0
70	Doti	Bogtan Gaunpalika	7	0	0	0	0	0	0	0	0	0	0	0	0	0	0	0	0	0	0	0
70	Doti	Dipayal Silgadi Nagarpalika	7	17	40	57	9	18	27	26	58	84	24	16	40	19	19	38	43	35	78	
70	Doti	Joroyal Gaunpalika	7	0	0	0	0	0	0	0	0	0	0	0	0	0	0	0	0	0	0	0
70	Doti	K I Singh Gaunpalika	7	4	19	23	2	14	16	6	33	39	0	0	0	0	0	0	0	0	0	0
70	Doti	Purbichauki Gaunpalika	7	0	0	0	0	0	0	0	0	0	0	0	0	0	0	0	0	0	0	0
70	Doti	Sayal Gaunpalika	7	0	0	0	0	0	0	0	0	0	0	0	0	0	0	0	0	0	0	0
70	Doti	Shikhar Nagarpalika	7	56	82	138	43	76	119	99	158	257	21	36	57	47	17	64	68	53	121	
70	Doti Total		7	81	154	235	55	116	171	136	270	406	45	52	97	66	36	102	111	88	199	

Total number of enrollment at secondary and higher secondary level in all types of institutional schools by district, Flash I 2019-020

Dist_ Code	Dist_Name	LL_Name	Provin- ce_Co- de	Grade 9			Grade 10			Grade 9-10			Grade 11			Grade 12			Grade 11-12		
				Girls	Boys	Total	Girls	Boys	Total	Girls	Boys	Total	Girls	Boys	Total	Girls	Boys	Total	Girls	Boys	Total
				71	Kailali	Bardagoriya Gaunpalika	7	59	117	176	56	122	178	115	239	354	1	57	58	0	0
71	Kailali	Bhajani Nagarpalika	7	20	31	51	29	37	66	49	68	117	0	0	0	0	0	0	0	0	0
71	Kailali	Chure Gaunpalika	7	0	0	0	0	0	0	0	0	0	0	0	0	0	0	0	0	0	0
71	Kailali	Dhangadhi Upamahanagarpa	7	613	1045	1658	559	1041	1600	1172	2086	3258	1421	1237	2658	916	799	1715	2337	2036	4373
71	Kailali	Gauriganga Nagarpalika	7	39	75	114	56	58	114	95	133	228	0	0	0	0	0	0	0	0	0
71	Kailali	Ghodaghodi Nagarpalika	7	50	99	149	64	127	191	114	226	340	38	27	65	29	16	45	67	43	110
71	Kailali	Godawari Nagarpalika	7	195	381	576	193	358	551	388	739	1127	109	166	275	88	122	210	197	288	485
71	Kailali	Janaki Gaunpalika	7	60	68	128	71	54	125	131	122	253	38	38	76	37	14	51	75	52	127
71	Kailali	Joshiapur Gaunpalika	7	13	31	44	19	32	51	32	63	95	204	251	455	162	209	371	366	460	826
71	Kailali	Kailari Gaunpalika	7	16	23	39	13	12	25	29	35	64	0	0	0	0	0	0	0	0	0
71	Kailali	Lamki-Chuha Nagarpalika	7	137	236	373	110	230	340	247	466	713	92	95	187	82	83	165	174	178	352
71	Kailali	Mohanyal Gaunpalika	7	0	0	0	0	0	0	0	0	0	0	0	0	0	0	0	0	0	0
71	Kailali	Tikapur Nagarpalika	7	328	568	896	382	656	1038	710	1224	1934	583	318	901	852	536	1388	1435	854	2289
71	Kailali Total		7	1530	2674	4204	1552	2727	4279	3082	5401	8483	2486	2189	4675	2166	1779	3945	4652	3968	8620
72	Kanchanpur	Bedkot Nagarpalika	7	67	137	204	62	156	218	129	293	422	9	13	22	1	1	2	10	14	24
72	Kanchanpur	Belahre Nagarpalika	7	89	165	254	90	157	247	179	322	501	13	7	20	6	6	12	19	13	32
72	Kanchanpur	Beldandi Gaunpalika	7	13	27	40	6	30	36	19	57	76	0	0	0	0	0	0	0	0	0
72	Kanchanpur	Bhimdatta Nagarpalika	7	423	799	1222	416	765	1181	839	1564	2403	1270	833	2103	867	913	1780	2137	1746	3883
72	Kanchanpur	Krishnapur Nagarpalika	7	98	249	347	103	212	315	201	461	662	59	52	111	82	62	144	141	114	255
72	Kanchanpur	Laljhadi Gaunpalika	7	0	0	0	0	0	0	0	0	0	0	0	0	0	0	0	0	0	0
72	Kanchanpur	Mahakali Nagarpalika	7	32	67	99	35	84	119	67	151	218	28	45	73	48	40	88	76	85	161
72	Kanchanpur	Punarbans Nagarpalika	7	83	141	224	76	116	192	159	257	416	8	14	22	20	13	33	28	27	55
72	Kanchanpur	Suklaphanta Nagarpalika	7	78	142	220	93	147	240	171	289	460	93	74	167	95	83	178	188	157	345
72	Kanchanpur Total		7	883	1727	2610	881	1667	2548	1764	3394	5158	1480	1038	2518	1119	1118	2237	2599	2156	4755
73	Dadeldhura	Ajaymeru Gaunpalika	7	0	0	0	0	0	0	0	0	0	0	0	0	0	0	0	0	0	0
73	Dadeldhura	Alital Gaunpalika	7	0	0	0	0	0	0	0	0	0	0	0	0	0	0	0	0	0	0
73	Dadeldhura	Amargadhi Nagarpalika	7	56	100	156	41	98	139	97	198	295	67	39	106	34	47	81	101	86	187
73	Dadeldhura	Bhageshwar Gaunpalika	7	0	0	0	0	0	0	0	0	0	0	0	0	0	0	0	0	0	0
73	Dadeldhura	Ganayapdhura Gaunpalika	7	0	9	9	4	25	29	4	34	38	0	0	0	0	0	0	0	0	0
73	Dadeldhura	Nawadurga Gaunpalika	7	0	0	0	0	0	0	0	0	0	0	0	0	0	0	0	0	0	0
73	Dadeldhura	Parashuram Nagarpalika	7	8	18	26	14	11	25	22	29	51	0	0	0	0	0	0	0	0	0
73	Dadeldhura Total		7	64	127	191	59	134	193	123	261	384	67	39	106	34	47	81	101	86	187
74	Baitadi	Dasharathchanda Nagarpalika	7	16	28	44	14	19	33	30	47	77	0	0	0	0	0	0	0	0	0
74	Baitadi	Dilasaini Gaunpalika	7	0	0	0	0	0	0	0	0	0	0	0	0	0	0	0	0	0	0
74	Baitadi	Dogadakedar Gaunpalika	7	0	0	0	0	0	0	0	0	0	0	0	0	0	0	0	0	0	0
74	Baitadi	Melauli Nagarpalika	7	0	0	0	0	0	0	0	0	0	0	0	0	0	0	0	0	0	0
74	Baitadi	Pancheshwar Gaunpalika	7	0	0	0	0	0	0	0	0	0	0	0	0	0	0	0	0	0	0
74	Baitadi	Patan Nagarpalika	7	4	18	22	6	7	13	10	25	35	0	0	0	0	0	0	0	0	0
74	Baitadi	Purchaudi Nagarpalika	7	0	0	0	0	0	0	0	0	0	0	0	0	0	0	0	0	0	0
74	Baitadi	Shivanath Gaunpalika	7	0	0	0	0	0	0	0	0	0	0	0	0	0	0	0	0	0	0
74	Baitadi	Sigas Gaunpalika	7	0	0	0	0	0	0	0	0	0	0	0	0	0	0	0	0	0	0
74	Baitadi	Sumaya Gaunpalika	7	0	0	0	0	0	0	0	0	0	0	0	0	0	0	0	0	0	0
74	Baitadi Total		7	20	46	66	20	26	46	40	72	112	0	0	0	0	0	0	0	0	0
75	Darchula	Apihimal Gaunpalika	7	0	0	0	0	0	0	0	0	0	0	0	0	0	0	0	0	0	0
75	Darchula	Byas Gaunpalika	7	0	0	0	0	0	0	0	0	0	0	0	0	0	0	0	0	0	0
75	Darchula	Dunhu Gaunpalika	7	0	0	0	0	0	0	0	0	0	0	0	0	0	0	0	0	0	0
75	Darchula	Lekam Gaunpalika	7	0	0	0	0	0	0	0	0	0	0	0	0	0	0	0	0	0	0
75	Darchula	Mahakali Nagarpalika	7	12	35	47	15	19	34	27	54	81	0	0	0	0	0	0	0	0	0
75	Darchula	Malikarjun Gaunpalika	7	0	0	0	0	0	0	0	0	0	0	0	0	0	0	0	0	0	0
75	Darchula	Marma Gaunpalika	7	0	0	0	0	0	0	0	0	0	0	0	0	0	0	0	0	0	0
75	Darchula	Naugad Gaunpalika	7	0	0	0	0	0	0	0	0	0	0	0	0	0	0	0	0	0	0
75	Darchula	Shailyashikhar Nagarpalika	7	9	10	19	3	11	14	12	21	33	0	0	0	0	0	0	0	0	0
75	Darchula Total		7	21	45	66	18	30	48	39	75	114	0	0	0	0	0	0	0	0	0
Grand	Grand Total			52776	72403	125179	51702	69910	121612	104478	142313	246791	64595	54052	118647	61590	54146	115736	126185	108198	234383

Total enrollment in all types of community schools at lower secondary level by district ,Flash I 2019-020

Dist_ Code	Dist_Name	LL_Name	Province Code	Province_Name	Grade 6			Grade 7			Grade 8			Grade 6-8		
					Girls	Boys	Total	Girls	Boys	Total	Girls	Boys	Total	Girls	Boys	Total
1	Taplejung	Aathrai Tribeni Gaunpalika	1	Province No. 1	153	154	307	168	167	335	219	164	383	540	485	1025
1	Taplejung	Maiwakhola Gaunpalika	1	Province No. 1	131	131	262	157	152	309	140	141	281	428	424	852
1	Taplejung	Meringden Gaunpalika	1	Province No. 1	174	161	335	168	152	320	192	148	340	534	461	995
1	Taplejung	Mikwakhola Gaunpalika	1	Province No. 1	83	59	142	84	77	161	95	79	174	262	215	477
1	Taplejung	Yangwarak Gaunpalika	1	Province No. 1	114	125	239	152	138	290	159	131	290	425	394	819
1	Taplejung	Phaktanglung Gaunpalika	1	Province No. 1	132	106	238	125	126	251	138	121	259	395	353	748
1	Taplejung	Phungling Nagarpalika	1	Province No. 1	217	180	397	274	220	494	279	222	501	770	622	1392
1	Taplejung	Sidingba Gaunpalika	1	Province No. 1	167	149	316	172	155	327	162	156	318	501	460	961
1	Taplejung	Sirijangha Gaunpalika	1	Province No. 1	202	219	421	216	175	391	241	221	462	659	615	1274
1	Taplejung Total		1		1373	1284	2657	1516	1362	2878	1625	1383	3008	4514	4029	8543
2	Panchthar	Falelung Gaunpalika	1	Province No. 1	194	186	380	253	214	467	257	260	517	704	660	1364
2	Panchthar	Falgunanda Gaunpalika	1	Province No. 1	208	205	413	274	221	495	300	266	566	782	692	1474
2	Panchthar	Hilihang Gaunpalika	1	Province No. 1	227	176	403	227	213	440	248	223	471	702	612	1314
2	Panchthar	Kummayak Gaunpalika	1	Province No. 1	118	109	227	132	136	268	181	138	319	431	383	814
2	Panchthar	Miklajung Gaunpalika	1	Province No. 1	201	206	407	232	219	451	277	242	519	710	667	1377
2	Panchthar	Phidim Nagarpalika	1	Province No. 1	427	426	853	481	431	912	515	462	977	1423	1319	2742
2	Panchthar	Tumbewa Gaunpalika	1	Province No. 1	127	116	243	125	147	272	144	138	282	396	401	797
2	Panchthar	Yangwarak Gaunpalika	1	Province No. 1	209	190	399	196	175	371	220	227	447	625	592	1217
2	Panchthar Total		1		1711	1614	3325	1920	1756	3676	2142	1956	4098	5773	5326	11099
3	Ilam	Chulachuli Gaunpalika	1	Province No. 1	123	134	257	170	130	300	219	174	393	512	438	950
3	Ilam	Deumai Nagarpalika	1	Province No. 1	166	158	324	209	214	423	392	341	733	767	713	1480
3	Ilam	Ilam Nagarpalika	1	Province No. 1	217	258	475	257	294	551	359	366	725	833	918	1751
3	Ilam	Mai Nagarpalika	1	Province No. 1	218	258	476	235	236	471	312	269	581	765	763	1528
3	Ilam	Maijogmai Gaunpalika	1	Province No. 1	123	109	232	127	147	274	177	157	334	427	413	840
3	Ilam	Mangsebung Gaunpalika	1	Province No. 1	175	144	319	178	155	333	186	203	389	539	502	1041
3	Ilam	Fakphokthum Gaunpalika	1	Province No. 1	175	157	332	201	187	388	222	177	399	598	521	1119
3	Ilam	Rong Gaunpalika	1	Province No. 1	113	103	216	129	103	232	170	107	277	412	313	725
3	Ilam	Sandakpur Gaunpalika	1	Province No. 1	107	118	225	119	114	233	158	135	293	384	367	751
3	Ilam	Suryodaya Nagarpalika	1	Province No. 1	236	216	452	247	235	482	318	321	639	801	772	1573
3	Ilam Total		1		1653	1655	3308	1872	1815	3687	2513	2250	4763	6038	5720	11758
4	Jhapa	Arjunhara Nagarpalika	1	Province No. 1	371	316	687	395	331	726	494	392	886	1260	1039	2299
4	Jhapa	Barhadashi Gaunpalika	1	Province No. 1	198	187	385	233	204	437	293	217	510	724	608	1332
4	Jhapa	Bhadrapur Nagarpalika	1	Province No. 1	299	306	605	315	314	629	301	367	668	915	987	1902
4	Jhapa	Birtamod Nagarpalika	1	Province No. 1	413	386	799	476	390	866	497	454	951	1386	1230	2616
4	Jhapa	Buddhashanti Gaunpalika	1	Province No. 1	288	253	541	356	277	633	368	287	655	1012	817	1829
4	Jhapa	Damak Nagarpalika	1	Province No. 1	385	352	737	438	316	754	413	367	780	1236	1035	2271
4	Jhapa	Gauradhaha Nagarpalika	1	Province No. 1	352	341	693	391	373	764	428	416	844	1171	1130	2301
4	Jhapa	Gauriganj Gaunpalika	1	Province No. 1	224	210	434	291	232	523	306	278	584	821	720	1541
4	Jhapa	Haldibari Gaunpalika	1	Province No. 1	219	214	433	227	194	421	235	186	421	681	594	1275
4	Jhapa	Jhapa Gaunpalika	1	Province No. 1	301	315	616	249	248	497	286	309	595	836	872	1708
4	Jhapa	Kachankawal Gaunpalika	1	Province No. 1	307	272	579	312	253	565	282	276	558	901	801	1702
4	Jhapa	Kamal Gaunpalika	1	Province No. 1	241	230	471	310	289	599	298	283	581	849	802	1651
4	Jhapa	Kankai Nagarpalika	1	Province No. 1	231	222	453	300	193	493	270	203	473	801	618	1419
4	Jhapa	Mechinagar Nagarpalika	1	Province No. 1	580	526	1106	601	541	1142	814	599	1413	1995	1666	3661
4	Jhapa	Shivasataxi Nagarpalika	1	Province No. 1	438	389	827	479	394	873	529	450	979	1446	1233	2679
4	Jhapa Total		1		4847	4519	9366	5373	4549	9922	5814	5084	10898	16034	14152	30186

Total enrollment in all types of community schools at lower secondary level by district ,Flash I ,2019-020

Dist_ Code	Dist_ Name	LL_ Name	Province_ Code	Province_ Name	Grade 6			Grade 7			Grade 8			Grade 6-8		
					Girls	Boys	Total	Girls	Boys	Total	Girls	Boys	Total	Girls	Boys	Total
5	Morang	Belbari Nagarpalika	1	Province No. 1	405	370	775	490	404	894	509	426	935	1404	1200	2604
5	Morang	Biratnagar Mahanagarpalika	1	Province No. 1	983	842	1825	937	929	1866	1088	1157	2245	3008	2928	5936
5	Morang	Budhiganga Gaunpalika	1	Province No. 1	254	233	487	277	278	555	252	227	479	783	738	1521
5	Morang	Dhanpathan Gaunpalika	1	Province No. 1	480	339	819	357	310	667	416	336	752	1253	985	2238
5	Morang	Gramthan Gaunpalika	1	Province No. 1	224	190	414	214	177	391	209	190	399	647	557	1204
5	Morang	Jahada Gaunpalika	1	Province No. 1	331	289	620	307	253	560	298	267	565	936	809	1745
5	Morang	Kanepokhari Gaunpalika	1	Province No. 1	193	183	376	240	221	461	286	287	573	719	691	1410
5	Morang	Katahari Gaunpalika	1	Province No. 1	233	203	436	214	207	421	223	159	382	670	569	1239
5	Morang	Kerabari Gaunpalika	1	Province No. 1	284	263	547	288	253	541	288	242	530	860	758	1618
5	Morang	Letang Nagarpalika	1	Province No. 1	217	238	455	255	240	495	293	265	558	765	743	1508
5	Morang	Miklajung Gaunpalika	1	Province No. 1	228	233	461	307	283	590	288	338	626	823	854	1677
5	Morang	Patahrishanishchare Nagarpalika	1	Province No. 1	426	371	797	449	408	857	492	410	902	1367	1189	2556
5	Morang	Rangeli Nagarpalika	1	Province No. 1	435	404	839	474	389	863	442	362	804	1351	1155	2506
5	Morang	Ratuwamai Nagarpalika	1	Province No. 1	386	320	706	404	335	739	438	425	863	1228	1080	2308
5	Morang	Sundarharaicha Nagarpalika	1	Province No. 1	602	481	1083	661	544	1205	693	582	1275	1956	1607	3563
5	Morang	Sunwarshi Nagarpalika	1	Province No. 1	290	222	512	275	223	498	351	226	577	916	671	1587
5	Morang	Uralabari Nagarpalika	1	Province No. 1	383	347	730	389	356	745	521	420	941	1293	1123	2416
5	Morang Total		1		6354	5528	11882	6538	5810	12348	7087	6319	13406	19979	17657	37636
6	Sunsari	Barakhshetra Nagarpalika	1	Province No. 1	645	553	1198	683	589	1272	697	646	1343	2025	1788	3813
6	Sunsari	Barju Gaunpalika	1	Province No. 1	250	214	464	273	198	471	237	234	471	760	646	1406
6	Sunsari	Bhokraha Narsing Gaunpalika	1	Province No. 1	331	226	557	269	189	458	259	216	475	859	631	1490
6	Sunsari	Dewanganj Gaunpalika	1	Province No. 1	283	186	469	279	202	481	254	247	501	816	635	1451
6	Sunsari	Dharan Upamahanagarpalika	1	Province No. 1	576	470	1046	658	507	1165	798	592	1390	2032	1569	3601
6	Sunsari	Duhabi Nagarpalika	1	Province No. 1	414	324	738	278	261	539	267	228	495	959	813	1772
6	Sunsari	Gadhi Gaunpalika	1	Province No. 1	168	127	295	189	146	335	190	136	326	547	409	956
6	Sunsari	Harinagar Gaunpalika	1	Province No. 1	383	391	774	366	339	705	340	387	727	1089	1117	2206
6	Sunsari	Inaruwa Nagarpalika	1	Province No. 1	342	314	656	350	289	639	389	339	728	1081	942	2023
6	Sunsari	Itahari Sub-metropolitan City	1	Province No. 1	588	535	1123	717	602	1319	769	568	1337	2074	1705	3779
6	Sunsari	Koshi Gaunpalika	1	Province No. 1	322	280	602	250	230	480	287	232	519	859	742	1601
6	Sunsari	Ramdhuni Nagarpalika	1	Province No. 1	221	199	420	277	227	504	326	267	593	824	693	1517
6	Sunsari Total		1		4523	3819	8342	4589	3779	8368	4813	4092	8905	13925	11690	25615
7	Dhankuta	Chaubise Gaunpalika	1	Province No. 1	220	170	390	211	195	406	248	262	510	679	627	1306
7	Dhankuta	Chhathar Gaunpalika	1	Province No. 1	131	138	269	145	156	301	154	131	285	430	425	855
7	Dhankuta	Dhankuta Nagarpalika	1	Province No. 1	202	242	444	280	234	514	270	257	527	752	733	1485
7	Dhankuta	Mahalaxmi Nagarpalika	1	Province No. 1	207	231	438	214	237	451	265	269	534	686	737	1423
7	Dhankuta	Pakhribas Nagarpalika	1	Province No. 1	162	149	311	160	168	328	180	166	346	502	483	985
7	Dhankuta	Sangurigadhi Gaunpalika	1	Province No. 1	173	164	337	184	167	351	195	178	373	552	509	1061
7	Dhankuta	Shahidbhumi Gaunpalika	1	Province No. 1	185	186	371	236	210	446	226	203	429	647	599	1246
7	Dhankuta Total		1		1280	1280	2560	1430	1367	2797	1538	1466	3004	4248	4113	8361
8	Terhathum	Aathrai Gaunpalika	1	Province No. 1	187	186	373	204	179	383	221	206	427	612	571	1183
8	Terhathum	Chhathar Gaunpalika	1	Province No. 1	143	139	282	149	135	284	156	156	312	448	430	878
8	Terhathum	Laligurans Nagarpalika	1	Province No. 1	156	133	289	144	132	276	148	148	296	448	413	861
8	Terhathum	Menchhayayem Gaunpalika	1	Province No. 1	67	76	143	59	44	103	65	60	125	191	180	371
8	Terhathum	Myanglung Nagarpalika	1	Province No. 1	121	93	214	142	136	278	162	142	304	425	371	796
8	Terhathum	Phedap Gaunpalika	1	Province No. 1	161	140	301	146	165	311	165	169	334	472	474	946
8	Terhathum Total		1		835	767	1602	844	791	1635	917	881	1798	2596	2439	5035
9	Sankhuwasabha	Bhotkhola Gaunpalika	1	Province No. 1	104	83	187	87	55	142	77	78	155	268	216	484
9	Sankhuwasabha	Chainpur Nagarpalika	1	Province No. 1	325	302	627	314	315	629	310	296	606	949	913	1862
9	Sankhuwasabha	Chichila Gaunpalika	1	Province No. 1	71	81	152	91	92	183	107	98	205	269	271	540
9	Sankhuwasabha	Dharmadevi Nagarpalika	1	Province No. 1	176	185	361	181	201	382	248	191	439	605	577	1182
9	Sankhuwasabha	Khandbari Nagarpalika	1	Province No. 1	380	359	739	411	340	751	387	350	737	1178	1049	2227
9	Sankhuwasabha	Madi Nagarpalika	1	Province No. 1	169	191	360	168	174	342	186	162	348	523	527	1050
9	Sankhuwasabha	Makalu Gaunpalika	1	Province No. 1	136	142	278	169	138	307	164	143	307	469	423	892
9	Sankhuwasabha	Panchakhapan Nagarpalika	1	Province No. 1	197	211	408	228	212	440	233	206	439	658	629	1287
9	Sankhuwasabha	Sabhapokhari Gaunpalika	1	Province No. 1	122	133	255	121	110	231	120	125	245	363	368	731
9	Sankhuwasabha	Silichong Gaunpalika	1	Province No. 1	111	91	202	118	123	241	123	163	286	352	377	729
9	Sankhuwasabha Total		1		1791	1778	3569	1888	1760	3648	1955	1812	3767	5634	5350	10984

Total enrollment in all types of community schools at lower secondary level by district ,Flash I ,2019-020

Dist_ Code	Dist_ Name	LL_ Name	Province_ Code	Province_ Name	Grade 6			Grade 7			Grade 8			Grade 6-8		
					Girls	Boys	Total	Girls	Boys	Total	Girls	Boys	Total	Girls	Boys	Total
10	Bhojpur	Aamchowk Gaunpalika	1	Province No. 1	194	235	429	232	187	419	218	199	417	644	621	1265
10	Bhojpur	Arun Gaunpalika	1	Province No. 1	197	159	356	179	168	347	178	177	355	554	504	1058
10	Bhojpur	Bhojpur Nagarpalika	1	Province No. 1	226	254	480	211	224	435	245	251	496	682	729	1411
10	Bhojpur	Hatuwagadhi Gaunpalika	1	Province No. 1	169	170	339	192	180	372	198	195	393	559	545	1104
10	Bhojpur	Pauwadungma Gaunpalika	1	Province No. 1	171	151	322	177	117	294	145	145	290	493	413	906
10	Bhojpur	Ramprasad Rai Gaunpalika	1	Province No. 1	201	196	397	181	198	379	207	180	387	589	574	1163
10	Bhojpur	Salpaslichho Gaunpalika	1	Province No. 1	169	172	341	177	181	358	169	172	341	515	525	1040
10	Bhojpur	Shadananda Nagarpalika	1	Province No. 1	337	334	671	323	296	619	323	352	675	983	982	1965
10	Bhojpur	Tyamkemaityung Gaunpalika	1	Province No. 1	159	171	330	180	175	355	171	167	338	510	513	1023
10	Bhojpur Total		1		1823	1842	3665	1852	1726	3578	1854	1838	3692	5529	5406	10935
11	Solukhumbu	Dudhkaushika Gaunpalika	1	Province No. 1	171	179	350	184	180	364	201	211	412	556	570	1126
11	Solukhumbu	Dudhkoshi Gaunpalika	1	Province No. 1	153	156	309	161	133	294	148	123	271	462	412	874
11	Solukhumbu	Khumbupasanglahm Gaunpalaik	1	Province No. 1	71	68	139	59	77	136	74	61	135	204	206	410
11	Solukhumbu	Likhupike Gaunpalika	1	Province No. 1	69	42	111	68	59	127	66	39	105	203	140	343
11	Solukhumbu	Mahakulung Gaunpalika	1	Province No. 1	220	154	374	193	129	322	148	115	263	561	398	959
11	Solukhumbu	Nechasalyan Gaunpalika	1	Province No. 1	143	138	281	138	141	279	143	141	284	424	420	844
11	Solukhumbu	Solududhakunda Nagarpalika	1	Province No. 1	251	261	512	249	212	461	237	216	453	737	689	1426
11	Solukhumbu	Sotang Gaunpalika	1	Province No. 1	148	142	290	132	141	273	138	114	252	418	397	815
11	Solukhumbu Total		1		1226	1140	2366	1184	1072	2256	1155	1020	2175	3565	3232	6797
12	Okhaladhunga	Champadevi Gaunpalika	1	Province No. 1	198	211	409	210	199	409	241	221	462	649	631	1280
12	Okhaladhunga	Chisankhugadhi Gaunpalika	1	Province No. 1	133	126	259	117	149	266	135	121	256	385	396	781
12	Okhaladhunga	Khijidemba Gaunpalika	1	Province No. 1	165	112	277	171	169	340	165	140	305	501	421	922
12	Okhaladhunga	Likhu Gaunpalika	1	Province No. 1	140	131	271	165	128	293	162	158	320	467	417	884
12	Okhaladhunga	Manebhanjyang Gaunpalika	1	Province No. 1	225	183	408	226	195	421	272	181	453	723	559	1282
12	Okhaladhunga	Molung Gaunpalika	1	Province No. 1	190	168	358	167	159	326	194	155	349	551	482	1033
12	Okhaladhunga	Siddhicharan Nagarpalika	1	Province No. 1	263	200	463	263	224	487	306	252	558	832	676	1508
12	Okhaladhunga	Sunkoshi Gaunpalika	1	Province No. 1	259	228	487	254	208	462	229	246	475	742	682	1424
12	Okhaladhunga Total		1		1573	1359	2932	1573	1431	3004	1704	1474	3178	4850	4264	9114
13	Khotang	Ainselukhark Gaunpalika	1	Province No. 1	114	93	207	174	133	307	206	134	340	494	360	854
13	Khotang	Barahapokhari Gaunpalika	1	Province No. 1	203	189	392	182	193	375	186	167	353	571	549	1120
13	Khotang	Diprung Gaunpalika	1	Province No. 1	261	193	454	235	195	430	335	313	648	831	701	1532
13	Khotang	Halesi Tuwachung Nagarpalika	1	Province No. 1	364	333	697	399	329	728	385	340	725	1148	1002	2150
13	Khotang	Jantedhunga Gaunpalika	1	Province No. 1	171	158	329	165	164	329	160	182	342	496	504	1000
13	Khotang	Kepilasagadhi Gaunpalika	1	Province No. 1	151	142	293	177	143	320	174	133	307	502	418	920
13	Khotang	Khotehang Gaunpalika	1	Province No. 1	249	218	467	269	231	500	254	221	475	772	670	1442
13	Khotang	Lamidada Gaunpalika	1	Province No. 1	110	120	230	131	117	248	145	130	275	386	367	753
13	Khotang	Rupakot Majhuwagadhi Nagarpa	1	Province No. 1	463	410	873	470	403	873	538	437	975	1471	1250	2721
13	Khotang	Sakela Gaunpalika	1	Province No. 1	92	90	182	119	92	211	103	99	202	314	281	595
13	Khotang Total		1		2178	1946	4124	2321	2000	4321	2486	2156	4642	6985	6102	13087
14	Udayapur	Belaka Nagarpalika	1	Province No. 1	488	458	946	507	424	931	507	423	930	1502	1305	2807
14	Udayapur	Chaudandigadhi Nagarpalika	1	Province No. 1	452	388	840	528	440	968	597	484	1081	1577	1312	2889
14	Udayapur	Katari Nagarpalaika	1	Province No. 1	523	504	1027	570	495	1065	583	521	1104	1676	1520	3196
14	Udayapur	Limchungbung Gaunpalika	1	Province No. 1	109	139	248	140	145	285	175	141	316	424	425	849
14	Udayapur	Rautami Gaunpalika	1	Province No. 1	288	242	530	286	248	534	302	230	532	876	720	1596
14	Udayapur	Tapli Gaunpalaika	1	Province No. 1	192	193	385	197	169	366	177	174	351	566	536	1102
14	Udayapur	Triyuga Nagarpalika	1	Province No. 1	725	710	1435	832	659	1491	832	737	1569	2389	2106	4495
14	Udayapur	Udayapurgadhi Gaunpalika	1	Province No. 1	348	331	679	370	340	710	331	258	589	1049	929	1978
14	Udayapur Total		1		3125	2965	6090	3430	2920	6350	3504	2968	6472	10059	8853	18912

Total enrollment in all types of community schools at lower secondary level by district ,Flash I ,2019-020

Dist. Code	Dist_Name	LL_Name	Province Code	Province_Name	Grade 6			Grade 7			Grade 8			Grade 6-8		
					Girls	Boys	Total	Girls	Boys	Total	Girls	Boys	Total	Girls	Boys	Total
15	Saptari	Agnisair Krishnasavaran Gaunpa	2	Province No. 2	196	148	344	193	174	367	205	228	433	594	550	1144
15	Saptari	Belhi Chapena Gaunpalika	2	Province No. 2	242	160	402	214	180	394	208	141	349	664	481	1145
15	Saptari	Bishnupur Gaunpalika	2	Province No. 2	270	231	501	373	307	680	421	414	835	1064	952	2016
15	Saptari	Bodebarsaien Nagarpalika	2	Province No. 2	302	265	567	341	259	600	365	326	691	1008	850	1858
15	Saptari	Chhinnamasta Gaunpalika	2	Province No. 2	153	79	232	106	64	170	99	89	188	358	232	590
15	Saptari	Dakneshwori Nagarpalika	2	Province No. 2	386	286	672	511	324	835	515	477	992	1412	1087	2499
15	Saptari	Hanumannagar Kankalani Nagar	2	Province No. 2	316	213	529	294	235	529	306	188	494	916	636	1552
15	Saptari	Kanchanroop Nagarpalika	2	Province No. 2	384	294	678	337	299	636	375	339	714	1096	932	2028
15	Saptari	Khadak Nagarpalika	2	Province No. 2	361	283	644	429	342	771	469	425	894	1259	1050	2309
15	Saptari	Mahadeva Gaunpalika	2	Province No. 2	229	170	399	194	120	314	228	145	373	651	435	1086
15	Saptari	Rajbiraj Nagarpalika	2	Province No. 2	293	233	526	364	283	647	439	382	821	1096	898	1994
15	Saptari	Rupani Gaunpalika	2	Province No. 2	230	141	371	262	164	426	265	227	492	757	532	1289
15	Saptari	Saptakoshi Nagarpalika	2	Province No. 2	159	109	268	153	92	245	170	160	330	482	361	843
15	Saptari	Shambhunath Nagarpalika	2	Province No. 2	371	395	766	365	353	718	402	362	764	1138	1110	2248
15	Saptari	Surunga Nagarpalika	2	Province No. 2	369	285	654	361	299	660	384	404	788	1114	988	2102
15	Saptari	Tilatha Koiladi Gaunpalika	2	Province No. 2	392	215	607	313	219	532	327	317	644	1032	751	1783
15	Saptari	Tirahut Gaunpalika	2	Province No. 2	114	81	195	152	113	265	136	160	296	402	354	756
15	Saptari	Walan Bihul Gaunpalika	2	Province No. 2	186	96	282	160	136	296	146	138	284	492	370	862
15	Saptari Total		2		4953	3684	8637	5122	3963	9085	5460	4922	10382	15535	12569	28104
16	Siraha	Arnama Gaunpalika	2	Province No. 2	215	148	363	263	232	495	266	317	583	744	697	1441
16	Siraha	Aurahi Gaunpalika	2	Province No. 2	147	124	271	140	104	244	183	138	321	470	366	836
16	Siraha	Bariyarpati Gaunpalika	2	Province No. 2	293	258	551	245	275	520	260	267	527	798	800	1598
16	Siraha	Bhagawanpur Gaunpalika	2	Province No. 2	210	119	329	253	136	389	189	181	370	652	436	1088
16	Siraha	Bishnupur Gaunpalika	2	Province No. 2	184	128	312	161	98	259	157	119	276	502	345	847
16	Siraha	Dhangadhimai Nagarpalika	2	Province No. 2	439	307	746	408	352	760	471	371	842	1318	1030	2348
16	Siraha	Golbazar Nagarpalika	2	Province No. 2	434	278	712	368	305	673	412	390	802	1214	973	2187
16	Siraha	Kalyanpur Nagarpalika	2	Province No. 2	407	305	712	426	291	717	410	350	760	1243	946	2189
16	Siraha	Karjanha Nagarpalika	2	Province No. 2	210	167	377	209	147	356	243	206	449	662	520	1182
16	Siraha	Lahan Nagarpalika	2	Province No. 2	550	422	972	592	563	1155	733	650	1383	1875	1635	3510
16	Siraha	Laxmipur Patari Gaunpalika	2	Province No. 2	379	295	674	328	281	609	416	353	769	1123	929	2052
16	Siraha	Mirchaiya Nagarpalika	2	Province No. 2	304	243	547	259	198	457	351	262	613	914	703	1617
16	Siraha	Naraha Gaunpalika	2	Province No. 2	130	109	239	136	119	255	129	172	301	395	400	795
16	Siraha	Navarajpur Gaunpalika	2	Province No. 2	178	152	330	166	137	303	207	210	417	551	499	1050
16	Siraha	Sakhuwanankarkatti Gaunpalika	2	Province No. 2	177	130	307	196	158	354	210	215	425	583	503	1086
16	Siraha	Siraha Nagarpalika	2	Province No. 2	738	633	1371	749	589	1338	842	793	1635	2329	2015	4344
16	Siraha	Sukhipur Nagarpalika	2	Province No. 2	462	439	901	533	454	987	585	521	1106	1580	1414	2994
16	Siraha Total		2		5457	4257	9714	5432	4439	9871	6064	5515	11579	16953	14211	31164
17	Dhanusha	Aurahi Gaunpalika	2	Province No. 2	193	158	351	220	196	416	218	190	408	631	544	1175
17	Dhanusha	Bateswor Gaunpalika	2	Province No. 2	182	135	317	178	142	320	216	190	406	576	467	1043
17	Dhanusha	Bidehi Nagarpalika	2	Province No. 2	261	251	512	280	242	522	273	264	537	814	757	1571
17	Dhanusha	Chhreshwornath Nagarpalika	2	Province No. 2	372	261	633	321	197	518	233	245	478	926	703	1629
17	Dhanusha	Dhanauji Gaunpalika	2	Province No. 2	143	113	256	138	124	262	211	159	370	492	396	888
17	Dhanusha	Dhanusadham Nagarpalika	2	Province No. 2	329	245	574	328	215	543	438	306	744	1095	766	1861
17	Dhanusha	Ganeshman Charnath Nagarpalika	2	Province No. 2	339	221	560	258	232	490	298	211	509	895	664	1559
17	Dhanusha	Hansapur Nagarpalika	2	Province No. 2	340	248	588	359	267	626	391	420	811	1090	935	2025
17	Dhanusha	Janaknandini Gaunpalika	2	Province No. 2	243	206	449	209	223	432	286	265	551	738	694	1432
17	Dhanusha	Janakpur Upamahanagarpalika	2	Province No. 2	927	705	1632	987	708	1695	1298	1176	2474	3212	2589	5801
17	Dhanusha	Kamala Nagarpalika	2	Province No. 2	250	206	456	290	211	501	285	223	508	825	640	1465
17	Dhanusha	Laxminiya Gaunpalika	2	Province No. 2	213	136	349	220	140	360	271	194	465	704	470	1174
17	Dhanusha	Mithila Bihari Gaunpalika	2	Province No. 2	337	218	555	353	297	650	392	325	717	1082	840	1922
17	Dhanusha	Mithila Nagarpalika	2	Province No. 2	279	233	512	317	242	559	369	269	638	965	744	1709
17	Dhanusha	Mukhiyapatti Musaharniya Gaun	2	Province No. 2	175	169	344	201	169	370	181	127	308	557	465	1022
17	Dhanusha	Nagarain Nagarpalika	2	Province No. 2	319	221	540	247	227	474	310	288	598	876	736	1612
17	Dhanusha	Sabaila Nagarpalika	2	Province No. 2	481	364	845	412	345	757	445	427	872	1338	1136	2474
17	Dhanusha	Sahidnagar Nagarpalika	2	Province No. 2	449	337	786	366	270	636	329	316	645	1144	923	2067
17	Dhanusha Total		2		5832	4427	10259	5684	4447	10131	6444	5595	12039	17960	14469	32429

Total enrollment in all types of community schools at lower secondary level by district ,Flash I_2019-020

Dist_ Code	Dist_Name	LL_Name	Province_ Code	Province_Name	Grade 6			Grade 7			Grade 8			Grade 6-8		
					Girls	Boys	Total	Girls	Boys	Total	Girls	Boys	Total	Girls	Boys	Total
18	Mahottari	Aurahi Nagarpalika	2	Province No. 2	332	261	593	293	255	548	290	265	555	915	781	1696
18	Mahottari	Balwa Nagarpalika	2	Province No. 2	422	359	781	394	397	791	439	461	900	1255	1217	2472
18	Mahottari	Bardibas Nagarpalika	2	Province No. 2	698	608	1306	654	592	1246	733	668	1401	2085	1868	3953
18	Mahottari	Bhangaha Nagarpalika	2	Province No. 2	506	403	909	616	421	1037	500	518	1018	1622	1342	2964
18	Mahottari	Ekdanra Gaunpalika	2	Province No. 2	425	340	765	372	288	660	304	277	581	1101	905	2006
18	Mahottari	Gaushala Nagarpalika	2	Province No. 2	618	598	1216	614	552	1166	675	673	1348	1907	1823	3730
18	Mahottari	Jaleswor Nagarpalika	2	Province No. 2	598	436	1034	577	424	1001	614	519	1133	1789	1379	3168
18	Mahottari	Loharpatti Nagarpalika	2	Province No. 2	418	310	728	409	353	762	458	418	876	1285	1081	2366
18	Mahottari	Mahottari Gaunpalika	2	Province No. 2	281	246	527	238	283	521	276	248	524	795	777	1572
18	Mahottari	Manra Sisawa Nagarpalika	2	Province No. 2	456	294	750	396	310	706	304	324	628	1156	928	2084
18	Mahottari	Matihani Nagarpalika	2	Province No. 2	261	274	535	248	237	485	210	265	475	719	776	1495
18	Mahottari	Pipra Gaunpalika	2	Province No. 2	336	242	578	369	266	635	390	328	718	1095	836	1931
18	Mahottari	Ramgopalpur Nagarpalika	2	Province No. 2	358	264	622	323	277	600	296	256	552	977	797	1774
18	Mahottari	Samsi Gaunpalika	2	Province No. 2	332	201	533	303	270	573	211	233	444	846	704	1550
18	Mahottari	Sonama Gaunpalika	2	Province No. 2	456	433	889	375	412	787	381	431	812	1212	1276	2488
18	Mahottari Total		2		6497	5269	11766	6181	5337	11518	6081	5884	11965	18759	16490	35249
19	Sarlahi	Bagmati Nagarpalika	2	Province No. 2	269	234	503	281	237	518	316	291	607	866	762	1628
19	Sarlahi	Balara Nagarpalika	2	Province No. 2	346	381	727	371	474	845	334	565	899	1051	1420	2471
19	Sarlahi	Barahathawa Nagarpalika	2	Province No. 2	573	441	1014	549	516	1065	590	675	1265	1712	1632	3344
19	Sarlahi	Basbariya Gaunpalika	2	Province No. 2	119	123	242	113	86	199	114	86	200	346	295	641
19	Sarlahi	Bishnu Gaunpalika	2	Province No. 2	171	178	349	142	167	309	134	188	322	447	533	980
19	Sarlahi	Brahmapuri Gaunpalika	2	Province No. 2	273	202	475	292	215	507	205	203	408	770	620	1390
19	Sarlahi	Chakraghatta Gaunpalika	2	Province No. 2	204	214	418	170	170	340	183	188	371	557	572	1129
19	Sarlahi	Chandranagar Gaunpalika	2	Province No. 2	169	93	262	151	114	265	118	122	240	438	329	767
19	Sarlahi	Dhankaul Gaunpalika	2	Province No. 2	167	108	275	98	108	206	80	67	147	345	283	628
19	Sarlahi	Godaita Nagarpalika	2	Province No. 2	518	524	1042	439	427	866	520	522	1042	1477	1473	2950
19	Sarlahi	Haripur Nagarpalika	2	Province No. 2	382	285	667	323	290	613	335	301	636	1040	876	1916
19	Sarlahi	Haripurwa Nagarpalika	2	Province No. 2	299	211	510	300	209	509	183	183	366	782	603	1385
19	Sarlahi	Hariwan Nagarpalika	2	Province No. 2	319	229	548	250	245	495	305	236	541	874	710	1584
19	Sarlahi	Ishworpur Nagarpalika	2	Province No. 2	724	593	1317	680	534	1214	645	634	1279	2049	1761	3810
19	Sarlahi	Kabilasi Nagarpalika	2	Province No. 2	414	331	745	358	360	718	342	322	664	1114	1013	2127
19	Sarlahi	Kaudena Gaunpalika	2	Province No. 2	236	183	419	270	206	476	212	203	415	718	592	1310
19	Sarlahi	Lalbandi Nagarpalika	2	Province No. 2	548	531	1079	587	593	1180	605	712	1317	1740	1836	3576
19	Sarlahi	Malangawa Nagarpalika	2	Province No. 2	321	241	562	341	206	547	323	345	668	985	792	1777
19	Sarlahi	Parsa Gaunpalika	2	Province No. 2	174	149	323	147	145	292	157	174	331	478	468	946
19	Sarlahi	Ramnagar Gaunpalika	2	Province No. 2	147	181	328	137	145	282	207	176	383	491	502	993
19	Sarlahi Total		2		6373	5432	11805	5999	5447	11446	5908	6193	12101	18280	17072	35352
32	Rautahat	Baudhimai Nagarpalika	2	Province No. 2	296	249	545	245	224	469	223	267	490	764	740	1504
32	Rautahat	Birndaban Nagarpalika	2	Province No. 2	318	403	721	359	341	700	267	345	612	944	1089	2033
32	Rautahat	Chandrapur Nagarpalika	2	Province No. 2	520	488	1008	477	437	914	530	580	1110	1527	1505	3032
32	Rautahat	Debahi Gonahi Nagarpalika	2	Province No. 2	369	228	597	282	198	480	253	226	479	904	652	1556
32	Rautahat	Durga Bhagawati Gaunpalika	2	Province No. 2	95	78	173	90	88	178	58	66	124	243	232	475
32	Rautahat	Gadhimai Nagarpalika	2	Province No. 2	342	291	633	172	262	434	209	241	450	723	794	1517
32	Rautahat	Garuda Nagarpalika	2	Province No. 2	633	659	1292	414	448	862	388	505	893	1435	1612	3047
32	Rautahat	Gaur Nagarpalika	2	Province No. 2	302	307	609	278	336	614	307	421	728	887	1064	1951
32	Rautahat	Gujara Nagarpalika	2	Province No. 2	390	341	731	359	298	657	399	365	764	1148	1004	2152
32	Rautahat	Ishanath Nagarpalika	2	Province No. 2	328	259	587	287	218	505	278	262	540	893	739	1632
32	Rautahat	Katahariya Nagarpalika	2	Province No. 2	373	326	699	375	336	711	248	303	551	996	965	1961
32	Rautahat	Madav Narayan Nagarpalika	2	Province No. 2	403	344	747	310	389	699	239	198	437	952	931	1883
32	Rautahat	Maulapur Nagarpalika	2	Province No. 2	293	266	559	193	254	447	261	293	554	747	813	1560
32	Rautahat	Paroha Nagarpalika	2	Province No. 2	499	434	933	273	299	572	268	358	626	1040	1091	2131
32	Rautahat	Phatuwa Bijayapur Nagarpalika	2	Province No. 2	266	245	511	302	268	570	324	244	568	892	757	1649
32	Rautahat	Rajdevi Nagarpalika	2	Province No. 2	340	318	658	323	260	583	283	244	527	946	822	1768
32	Rautahat	Rajpur Nagarpalika	2	Province No. 2	177	75	252	136	98	234	99	87	186	412	260	672
32	Rautahat	Yamunamai Gaunpalika	2	Province No. 2	365	385	750	310	296	606	253	287	540	928	968	1896
32	Rautahat Total		2		6309	5696	12005	5185	5050	10235	4887	5292	10179	16381	16038	32419

Total enrollment in all types of community schools at lower secondary level by district ,Flash I ,2019-020

Dist_ Code	Dist_ Name	LL_ Name	Province_ Code	Province_ Name	Grade 6			Grade 7			Grade 8			Grade 6-8		
					Girls	Boys	Total	Girls	Boys	Total	Girls	Boys	Total	Girls	Boys	Total
33	Bara	Adarsh Kotwal Gaunpalika	2	Province No. 2	202	158	360	209	180	389	188	195	383	599	533	1132
33	Bara	Baragadi Gaunpalika	2	Province No. 2	195	132	327	194	170	364	158	134	292	547	436	983
33	Bara	Bishrampur Gaunpalika	2	Province No. 2	160	109	269	160	133	293	116	100	216	436	342	778
33	Bara	Devtal Gaunpalika	2	Province No. 2	165	147	312	99	133	232	88	90	178	352	370	722
33	Bara	Jitpur Simara Upamahanagarpalika	2	Province No. 2	793	665	1458	751	711	1462	858	780	1638	2402	2156	4558
33	Bara	Kalaiya Upamahanagarpalika	2	Province No. 2	1130	859	1989	1155	883	2038	1067	953	2020	3352	2695	6047
33	Bara	Karaiymai Gaunpalika	2	Province No. 2	190	152	342	163	144	307	151	142	293	504	438	942
33	Bara	Kolhabi Nagarpalika	2	Province No. 2	360	245	605	375	293	668	439	367	806	1174	905	2079
33	Bara	Mahagadhimai Nagarpalika	2	Province No. 2	491	353	844	570	375	945	500	467	967	1561	1195	2756
33	Bara	Nijgadh Nagarpalika	2	Province No. 2	390	332	722	349	380	729	373	342	715	1112	1054	2166
33	Bara	Pacharauta Nagarpalika	2	Province No. 2	219	207	426	203	247	450	190	207	397	612	661	1273
33	Bara	Parwanipur Gaunpalika	2	Province No. 2	179	136	315	172	105	277	158	122	280	509	363	872
33	Bara	Pheta Gaunpalika	2	Province No. 2	206	160	366	253	120	373	173	181	354	632	461	1093
33	Bara	Prasauni Gaunpalika	2	Province No. 2	330	246	576	306	225	531	339	264	603	975	735	1710
33	Bara	Simrourgadh Nagarpalika	2	Province No. 2	352	276	628	350	340	690	374	390	764	1076	1006	2082
33	Bara	Subarna Gaunpalika	2	Province No. 2	300	302	602	291	317	608	250	287	537	841	906	1747
33	Bara Total		2		5662	4479	10141	5600	4756	10356	5422	5021	10443	16684	14256	30940
34	Parsa	Bahudarmai Nagarpalika	2	Province No. 2	386	326	712	457	313	770	378	391	769	1221	1030	2251
34	Parsa	Bindabasini Gaunpalika	2	Province No. 2	191	142	333	200	144	344	182	181	363	573	467	1040
34	Parsa	Birgunj Mahanagarpalika	2	Province No. 2	1580	1276	2856	1532	1375	2907	1623	1934	3557	4735	4585	9320
34	Parsa	Chhipaharmai Gaunpalika	2	Province No. 2	172	167	339	165	143	308	130	144	274	467	454	921
34	Parsa	Dhobini Gaunpalika	2	Province No. 2	169	112	281	198	168	366	195	156	351	562	436	998
34	Parsa	Jaganathpur Gaunpalika	2	Province No. 2	126	106	232	100	135	235	107	91	198	333	332	665
34	Parsa	Jira Bhawani Gaunpalika	2	Province No. 2	162	169	331	154	120	274	161	130	291	477	419	896
34	Parsa	Kalikamai Gaunpalika	2	Province No. 2	281	204	485	230	202	432	224	170	394	735	576	1311
34	Parsa	Pakahamainpur Gaunpalika	2	Province No. 2	108	114	222	154	158	312	165	140	305	427	412	839
34	Parsa	Parsagadi Nagarpalika	2	Province No. 2	310	359	669	267	246	513	267	239	506	844	844	1688
34	Parsa	Paterwasugauli Gaunpalika	2	Province No. 2	156	144	300	129	152	281	157	119	276	442	415	857
34	Parsa	Pokhariya Nagarpalika	2	Province No. 2	254	201	455	208	194	402	186	200	386	648	595	1243
34	Parsa	Sakhuwa Prasauni Gaunpalika	2	Province No. 2	358	287	645	281	285	566	228	290	518	867	862	1729
34	Parsa	Thori Gaunpalika	2	Province No. 2	177	169	346	152	169	321	190	182	372	519	520	1039
34	Parsa Total		2		4430	3776	8206	4227	3804	8031	4193	4367	8560	12850	11947	24797
20	Sindhuli	Dudhouli Nagarpalika	3	Bagmati	742	678	1420	750	616	1366	787	708	1495	2279	2002	4281
20	Sindhuli	Ghanglekh Gaunpalika	3	Bagmati	183	153	336	169	141	310	163	173	336	515	467	982
20	Sindhuli	Golanjor Gaunpalika	3	Bagmati	285	185	470	223	209	432	256	219	475	764	613	1377
20	Sindhuli	Hariharpurgadhi Gaunpalika	3	Bagmati	356	340	696	265	265	530	251	257	508	872	862	1734
20	Sindhuli	Kamalamai Nagarpalika	3	Bagmati	607	489	1096	592	493	1085	685	634	1319	1884	1616	3500
20	Sindhuli	Marin Gaunpalika	3	Bagmati	362	334	696	306	290	596	328	285	613	996	909	1905
20	Sindhuli	Phikkal Gaunpalika	3	Bagmati	295	252	547	269	237	506	275	234	509	839	723	1562
20	Sindhuli	Sunkoshi Gaunpalika	3	Bagmati	236	212	448	249	195	444	236	203	439	721	610	1331
20	Sindhuli	Tinpatan Gaunpalika	3	Bagmati	479	437	916	505	445	950	507	488	995	1491	1370	2861
20	Sindhuli Total		3		3545	3080	6625	3328	2891	6219	3488	3201	6689	10361	9172	19533
21	Ramechhap	Doramba Gaunpalika	3	Bagmati	186	169	355	241	184	425	243	220	463	670	573	1243
21	Ramechhap	Gokulganga Gaunpalika	3	Bagmati	182	197	379	219	191	410	268	239	507	669	627	1296
21	Ramechhap	Khadadevi Gaunpalika	3	Bagmati	231	184	415	237	198	435	229	234	463	697	616	1313
21	Ramechhap	Likhu Gaunpalika	3	Bagmati	255	239	494	267	259	526	296	251	547	818	749	1567
21	Ramechhap	Manthali Nagarpalika	3	Bagmati	459	397	856	470	425	895	447	405	852	1376	1227	2603
21	Ramechhap	Ramechhap Nagarpalika	3	Bagmati	273	265	538	307	267	574	328	276	604	908	808	1716
21	Ramechhap	Sunapati Gaunpalika	3	Bagmati	128	151	279	161	142	303	161	149	310	450	442	892
21	Ramechhap	Umakunda Gaunpalika	3	Bagmati	174	188	362	200	154	354	206	174	380	580	516	1096
21	Ramechhap Total		3		1888	1790	3678	2102	1820	3922	2178	1948	4126	6168	5558	11726

Total enrollment in all types of community schools at lower secondary level by district ,Flash I ,2019-020

Dist_ Code	Dist_ Name	LL_ Name	Province_ Code	Province_ Name	Grade 6			Grade 7			Grade 8			Grade 6-8		
					Girls	Boys	Total	Girls	Boys	Total	Girls	Boys	Total	Girls	Boys	Total
22	Dolakha	Baiteshwor Gaunpalika	3	Bagmati	169	176	345	189	166	355	190	227	417	548	569	1117
22	Dolakha	Bhimeshwor Nagarpalika	3	Bagmati	254	200	454	281	207	488	294	260	554	829	667	1496
22	Dolakha	Bigu Gaunpalika	3	Bagmati	222	194	416	218	179	397	214	164	378	654	537	1191
22	Dolakha	Gaurishankar Gaunpalika	3	Bagmati	187	182	369	173	154	327	158	139	297	518	475	993
22	Dolakha	Jiri Nagarpalika	3	Bagmati	141	116	257	135	111	246	165	123	288	441	350	791
22	Dolakha	Kalinchok Gaunpalika	3	Bagmati	260	275	535	267	219	486	277	231	508	804	725	1529
22	Dolakha	Melung Gaunpalika	3	Bagmati	196	171	367	210	158	368	240	190	430	646	519	1165
22	Dolakha	Sailung Gaunpalika	3	Bagmati	178	173	351	231	148	379	191	168	359	600	489	1089
22	Dolakha	Tamakoshi Gaunpalika	3	Bagmati	171	138	309	186	167	353	173	172	345	530	477	1007
22	Dolakha Total		3		1778	1625	3403	1890	1509	3399	1902	1674	3576	5570	4808	10378
23	Sindhupalchok	Balefi Gaunpalika	3	Bagmati	175	178	353	199	135	334	227	168	395	601	481	1082
23	Sindhupalchok	Barhabise Nagarpalika	3	Bagmati	245	230	475	213	200	413	189	226	415	647	656	1303
23	Sindhupalchok	Bhotekoshi Gaunpalika	3	Bagmati	132	123	255	129	123	252	149	103	252	410	349	759
23	Sindhupalchok	Chautara Sangachokgadhi Naga	3	Bagmati	412	359	771	458	412	870	468	385	853	1338	1156	2494
23	Sindhupalchok	Helambu Gaunpalika	3	Bagmati	192	173	365	178	149	327	223	130	353	593	452	1045
23	Sindhupalchok	Indrawoti Gaunpalika	3	Bagmati	285	267	552	306	263	569	316	243	559	907	773	1680
23	Sindhupalchok	Jugal Gaunpalika	3	Bagmati	263	263	526	257	192	449	237	199	436	757	654	1411
23	Sindhupalchok	Lisankhu Pakhar Gaunpalika	3	Bagmati	101	95	196	88	102	190	137	91	228	326	288	614
23	Sindhupalchok	Melamchi Nagarpalika	3	Bagmati	447	368	815	497	357	854	528	445	973	1472	1170	2642
23	Sindhupalchok	Panchpokhari Thangpal Gaunpal	3	Bagmati	230	242	472	241	193	434	201	167	368	672	602	1274
23	Sindhupalchok	Sunkoshi Gaunpalika	3	Bagmati	131	116	247	143	138	281	164	124	288	438	378	816
23	Sindhupalchok	Tripurasundari Gaunpalika	3	Bagmati	124	95	219	120	91	211	97	100	197	341	286	627
23	Sindhupalchok Total		3		2737	2509	5246	2829	2355	5184	2936	2381	5317	8502	7245	15747
24	Kavrepalanchok	Banepa Nagarpalika	3	Bagmati	172	186	358	212	193	405	266	202	468	650	581	1231
24	Kavrepalanchok	Bethanchowk Gaunpalika	3	Bagmati	158	135	293	173	125	298	152	147	299	483	407	890
24	Kavrepalanchok	Bhumlu Gaunpalika	3	Bagmati	133	126	259	118	107	225	138	131	269	389	364	753
24	Kavrepalanchok	Chaurideurali Gaunpalika	3	Bagmati	142	162	304	173	167	340	218	207	425	533	536	1069
24	Kavrepalanchok	Dhulikhel Nagarpalika	3	Bagmati	182	156	338	175	212	387	237	178	415	594	546	1140
24	Kavrepalanchok	Khanikhola Gaunpalika	3	Bagmati	210	216	426	225	168	393	175	164	339	610	548	1158
24	Kavrepalanchok	Mahabharat Gaunpalika	3	Bagmati	287	247	534	250	221	471	241	253	494	778	721	1499
24	Kavrepalanchok	Mandandepur Nagarpalika	3	Bagmati	251	214	465	258	214	472	304	218	522	813	646	1459
24	Kavrepalanchok	Namobuddha Nagarpalika	3	Bagmati	193	177	370	167	139	306	206	148	354	566	464	1030
24	Kavrepalanchok	Nanauti Nagarpalika	3	Bagmati	237	214	451	267	206	473	332	277	609	836	697	1533
24	Kavrepalanchok	Panchkhal Nagarpalika	3	Bagmati	278	220	498	280	241	521	303	275	578	861	736	1597
24	Kavrepalanchok	Roshi Gaunpalika	3	Bagmati	324	269	593	336	283	619	354	303	657	1014	855	1869
24	Kavrepalanchok	Temal Gaunpalika	3	Bagmati	161	137	298	164	155	319	187	149	336	512	441	953
24	Kavrepalanchok Total		3		2728	2459	5187	2798	2431	5229	3113	2652	5765	8639	7542	16181
25	Lalitpur	Bagmati Gaunpalika	3	Bagmati	154	150	304	167	152	319	177	144	321	498	446	944
25	Lalitpur	Godawari Nagarpalika	3	Bagmati	341	386	727	367	333	700	416	375	791	1124	1094	2218
25	Lalitpur	Konjyosom Gaunpalika	3	Bagmati	87	86	173	121	83	204	106	78	184	314	247	561
25	Lalitpur	Lalitpur Mahanagarpalika	3	Bagmati	662	638	1300	648	623	1271	707	717	1424	2017	1978	3995
25	Lalitpur	Mahalaxmi Nagarpalika	3	Bagmati	238	255	493	258	220	478	256	241	497	752	716	1468
25	Lalitpur	Mahankal Gaunpalika	3	Bagmati	96	90	186	94	76	170	85	76	161	275	242	517
25	Lalitpur Total		3		1578	1605	3183	1655	1487	3142	1747	1631	3378	4980	4723	9703
26	Bhaktapur	Bhaktapur Nagarpalika	3	Bagmati	298	299	597	345	351	696	412	363	775	1055	1013	2068
26	Bhaktapur	Chagunarayan Nagarpalika	3	Bagmati	208	195	403	250	196	446	220	216	436	678	607	1285
26	Bhaktapur	Madhapur Thimi Nagarpalika	3	Bagmati	227	186	413	230	170	400	213	177	390	670	533	1203
26	Bhaktapur	Suryabinayak Nagarpalika	3	Bagmati	157	173	330	177	159	336	193	140	333	527	472	999
26	Bhaktapur Total		3		890	853	1743	1002	876	1878	1038	896	1934	2930	2625	5555
27	Kathmandu	Budhanilkantha Nagarpalika	3	Bagmati	304	280	584	273	352	625	354	354	708	931	986	1917
27	Kathmandu	Chandragiri Nagarpalika	3	Bagmati	417	386	803	472	417	889	459	408	867	1348	1211	2559
27	Kathmandu	Dakshinkali Nagarpalika	3	Bagmati	156	177	333	145	165	310	145	166	311	446	508	954
27	Kathmandu	Gokarneshwor Nagarpalika	3	Bagmati	293	266	559	326	265	591	323	257	580	942	788	1730
27	Kathmandu	Kageshwori Manahara Nagarpalika	3	Bagmati	314	270	584	323	272	595	374	318	692	1011	860	1871
27	Kathmandu	Kathmandu Mahanagarpalika	3	Bagmati	1692	1684	3376	2016	2030	4046	2340	2389	4729	6048	6103	12151
27	Kathmandu	Kirtipur Nagarpalika	3	Bagmati	164	174	338	172	234	406	250	273	523	586	681	1267
27	Kathmandu	Nagarjun Nagarpalika	3	Bagmati	249	195	444	225	221	446	247	207	454	721	623	1344
27	Kathmandu	Shankharapur Nagarpalika	3	Bagmati	146	151	297	159	134	293	165	133	298	470	418	888
27	Kathmandu	Tarkeshwor Nagarpalika	3	Bagmati	343	389	732	392	419	811	424	356	780	1159	1164	2323
27	Kathmandu	Tokha Nagarpalika	3	Bagmati	251	186	437	279	226	505	304	249	553	834	661	1495
27	Kathmandu Total		3		4329	4158	8487	4782	4735	9517	5385	5110	10495	14496	14003	28499

Total enrollment in all types of community schools at lower secondary level by district ,Flash I 2019-020

Dist_ Code	Dist_Name	LL_Name	Province Code	Province_Name	Grade 6			Grade 7			Grade 8			Grade 6-8		
					Girls	Boys	Total	Girls	Boys	Total	Girls	Boys	Total	Girls	Boys	Total
28	Nuwakot	Belkotgadhi Nagarpalika	3	Bagmati	481	427	908	509	413	922	472	367	839	1462	1207	2669
28	Nuwakot	Bidur Nagarpalika	3	Bagmati	485	376	861	432	452	884	488	435	923	1405	1263	2668
28	Nuwakot	Dupcheshwar Gaunpalika	3	Bagmati	257	232	489	267	248	515	255	222	477	779	702	1481
28	Nuwakot	Kakani Gaunpalika	3	Bagmati	270	271	541	253	201	454	258	211	469	781	683	1464
28	Nuwakot	Kispang Gaunpalika	3	Bagmati	115	117	232	132	120	252	175	134	309	422	371	793
28	Nuwakot	Likhu Gaunpalika	3	Bagmati	117	86	203	129	92	221	133	115	248	379	293	672
28	Nuwakot	Meghang Gaunpalika	3	Bagmati	143	147	290	179	127	306	170	133	303	492	407	899
28	Nuwakot	Panchakanya Gaunpalika	3	Bagmati	119	109	228	116	132	248	132	120	252	367	361	728
28	Nuwakot	Shivapuri Gaunpalika	3	Bagmati	192	168	360	182	156	338	185	132	317	559	456	1015
28	Nuwakot	Suryagadhi Gaunpalika	3	Bagmati	201	177	378	177	139	316	188	123	311	566	439	1005
28	Nuwakot	Tadi Gaunpalika	3	Bagmati	158	158	316	189	152	341	149	137	286	496	447	943
28	Nuwakot	Tarkeshwar Gaunpalika	3	Bagmati	166	145	311	151	140	291	165	128	293	482	413	895
28	Nuwakot Total		3		2704	2413	5117	2716	2372	5088	2770	2257	5027	8190	7042	15232
29	Rasuwa	Gosaikunda Gaunpalika	3	Bagmati	43	43	86	51	49	100	65	65	130	159	157	316
29	Rasuwa	Kaika Gaunpalika	3	Bagmati	92	80	172	127	80	207	118	116	234	337	276	613
29	Rasuwa	Naukunda Gaunpalika	3	Bagmati	164	142	306	150	105	255	137	127	264	451	374	825
29	Rasuwa	Parbatikunda Gaunpalika	3	Bagmati	24	29	53	36	26	62	42	25	67	102	80	182
29	Rasuwa	Uttargaya Gaunpalika	3	Bagmati	57	51	108	42	64	106	72	62	134	171	177	348
29	Rasuwa Total		3		380	345	725	406	324	730	434	395	829	1220	1064	2284
30	Dhading	Benighat Rorang Gaunpalika	3	Bagmati	292	275	567	316	266	582	301	215	516	909	756	1665
30	Dhading	Dhunibesi Nagarpalika	3	Bagmati	199	168	367	237	154	391	225	195	420	661	517	1178
30	Dhading	Gajuri Gaunpalika	3	Bagmati	273	265	538	283	225	508	278	223	501	834	713	1547
30	Dhading	Galchi Gaunpalika	3	Bagmati	194	172	366	222	190	412	247	154	401	663	516	1179
30	Dhading	Gangjamuna Gaunpalika	3	Bagmati	216	219	435	185	234	419	235	191	426	636	644	1280
30	Dhading	Jwalamukhi Gaunpalika	3	Bagmati	239	228	467	244	283	527	373	322	695	856	833	1689
30	Dhading	Khaniyabash Gaunpalika	3	Bagmati	151	134	285	167	139	306	149	135	284	467	408	875
30	Dhading	Netrawati Gaunpalika	3	Bagmati	97	79	176	116	121	237	134	152	286	347	352	699
30	Dhading	Nilkantha Nagarpalika	3	Bagmati	588	572	1160	620	579	1199	744	618	1362	1952	1769	3721
30	Dhading	Rubi Valley Gaunpalika	3	Bagmati	87	93	180	77	92	169	79	72	151	243	257	500
30	Dhading	Siddhalek Gaunpalika	3	Bagmati	178	211	389	244	208	452	239	228	467	661	647	1308
30	Dhading	Thakre Gaunpalika	3	Bagmati	306	317	623	341	289	630	377	293	670	1024	899	1923
30	Dhading	Tripurasundari Gaunpalika	3	Bagmati	208	197	405	235	191	426	242	232	474	685	620	1305
30	Dhading Total		3		3028	2930	5958	3287	2971	6258	3623	3030	6653	9938	8931	18869
31	Makwanpur	Bagmati Gaunpalika	3	Bagmati	399	307	706	374	337	711	366	311	677	1139	955	2094
31	Makwanpur	Bakaiya Gaunpalika	3	Bagmati	484	484	968	462	406	868	374	288	662	1320	1178	2498
31	Makwanpur	Bhimphedi Gaunpalika	3	Bagmati	218	207	425	230	205	435	222	209	431	670	621	1291
31	Makwanpur	Hetauda Upamahanagarpalika	3	Bagmati	1169	1187	2356	1214	1110	2324	1326	1266	2592	3709	3563	7272
31	Makwanpur	Indrasarowar Gaunpalika	3	Bagmati	132	113	245	135	128	263	125	118	243	392	359	751
31	Makwanpur	Kailash Gaunpalika	3	Bagmati	281	262	543	244	195	439	201	141	342	726	598	1324
31	Makwanpur	Makawanpurgadhi Gaunpalika	3	Bagmati	249	231	480	264	203	467	247	186	433	760	620	1380
31	Makwanpur	Manahari Gaunpalika	3	Bagmati	512	473	985	497	356	853	526	357	883	1535	1186	2721
31	Makwanpur	Raksirang Gaunpalika	3	Bagmati	350	251	601	306	207	513	262	174	436	918	632	1550
31	Makwanpur	Thaha Nagarpalika	3	Bagmati	367	329	696	392	301	693	365	290	655	1124	920	2044
31	Makwanpur Total		3		4161	3844	8005	4118	3448	7566	4014	3340	7354	12293	10632	22925
35	Chitawan	Bhratpur Mahanagarpalika	3	Bagmati	1591	1480	3071	1750	1527	3277	1869	1695	3564	5210	4702	9912
35	Chitawan	Ichchhyakamana Gaunpalika	3	Bagmati	288	258	546	274	195	469	234	201	435	796	654	1450
35	Chitawan	Kaika Nagarpalika	3	Bagmati	446	508	954	408	550	958	469	459	928	1323	1517	2840
35	Chitawan	Khairahani Nagarpalika	3	Bagmati	240	176	416	285	180	465	237	152	389	762	508	1270
35	Chitawan	Madi Nagarpalika	3	Bagmati	527	572	1099	532	490	1022	528	556	1084	1587	1618	3205
35	Chitawan	Rapti Nagarpalika	3	Bagmati	615	670	1285	616	726	1342	655	648	1303	1886	2044	3930
35	Chitawan	Ratnangar Nagarpalika	3	Bagmati	328	300	628	295	211	506	314	241	555	937	752	1689
35	Chitawan Total		3		4035	3964	7999	4160	3879	8039	4306	3952	8258	12501	11795	24296

Total enrollment in all types of community schools at lower secondary level by district ,Flash I ,2019-020

Dist_ Code	Dist_Name	LL_Name	Province Code	Province_Name	Grade 6			Grade 7			Grade 8			Grade 6-8		
					Girls	Boys	Total	Girls	Boys	Total	Girls	Boys	Total	Girls	Boys	Total
36	Gorkha	Aarughat Gaunpalika	4	Gandaki Province	273	254	527	297	230	527	286	202	488	856	686	1542
36	Gorkha	Ajirkot Gaunpalika	4	Gandaki Province	154	163	317	176	150	326	167	177	344	497	490	987
36	Gorkha	Bhimsen Gaunpalika	4	Gandaki Province	227	238	465	222	226	448	286	234	520	735	698	1433
36	Gorkha	Chum Nubri Gaunpalika	4	Gandaki Province	57	47	104	40	32	72	34	26	60	131	105	236
36	Gorkha	Dharche Gaunpalika	4	Gandaki Province	189	206	395	197	157	354	166	151	317	552	514	1066
36	Gorkha	Gandaki Gaunpalika	4	Gandaki Province	279	226	505	228	216	444	273	213	486	780	655	1435
36	Gorkha	Gorkha Nagarpalika	4	Gandaki Province	376	367	743	423	374	797	518	455	973	1317	1196	2513
36	Gorkha	Salungtar Nagarpalika	4	Gandaki Province	445	366	811	419	350	769	382	297	679	1246	1013	2259
36	Gorkha	Sahid Lakhna Gaunpalika	4	Gandaki Province	190	181	371	190	185	375	265	206	471	645	572	1217
36	Gorkha	Siranchook Gaunpalika	4	Gandaki Province	228	180	408	214	186	400	257	197	454	699	563	1262
36	Gorkha	Sulikot Gaunpalika	4	Gandaki Province	320	306	626	333	274	607	293	266	559	946	846	1792
36	Gorkha Total		4		2738	2534	5272	2739	2380	5119	2927	2424	5351	8404	7338	15742
37	Lamjung	Besishahar Nagarpalika	4	Gandaki Province	205	188	393	180	174	354	266	189	455	651	551	1202
37	Lamjung	Dordi Gaunpalika	4	Gandaki Province	162	142	304	162	135	297	162	160	322	486	437	923
37	Lamjung	Dudhpokhari Gaunpalika	4	Gandaki Province	95	70	165	108	78	186	86	68	154	289	216	505
37	Lamjung	Kwholothar Gaunpalika	4	Gandaki Province	120	98	218	101	90	191	100	86	186	321	274	595
37	Lamjung	MadhyaNepal Nagarpalika	4	Gandaki Province	179	209	388	228	174	402	236	245	481	643	628	1271
37	Lamjung	Marsyangdi Gaunpalika	4	Gandaki Province	180	153	333	193	149	342	197	143	340	570	445	1015
37	Lamjung	Rainas Nagarpalika	4	Gandaki Province	175	173	348	193	199	392	217	162	379	585	534	1119
37	Lamjung	Sundarbazar Nagarpalika	4	Gandaki Province	168	149	317	233	187	420	221	217	438	622	553	1175
37	Lamjung Total		4		1284	1182	2466	1398	1186	2584	1485	1270	2755	4167	3638	7805
38	Tanahu	Abukhairi Gaunpalika	4	Gandaki Province	210	216	426	211	204	415	226	191	417	647	611	1258
38	Tanahu	Bandipur Gaunpalika	4	Gandaki Province	159	142	301	174	147	321	180	126	306	513	415	928
38	Tanahu	Bhanu Nagarpalika	4	Gandaki Province	243	240	483	311	238	549	339	290	629	893	768	1661
38	Tanahu	Bhimad Nagarpalika	4	Gandaki Province	253	216	469	288	232	520	340	283	623	881	731	1612
38	Tanahu	Byas Nagarpalika	4	Gandaki Province	503	426	929	536	509	1045	578	522	1100	1617	1457	3074
38	Tanahu	Devghat Gaunpalika	4	Gandaki Province	161	212	373	142	180	322	142	178	320	445	570	1015
38	Tanahu	Ghiring Gaunpalika	4	Gandaki Province	158	127	285	194	160	354	190	141	331	542	428	970
38	Tanahu	Myagde Gaunpalika	4	Gandaki Province	140	126	266	151	158	309	165	160	325	456	444	900
38	Tanahu	Rhishing Gaunpalika	4	Gandaki Province	257	235	492	254	223	477	294	214	508	805	672	1477
38	Tanahu	Shuklagandaki Nagarpalika	4	Gandaki Province	320	294	614	376	359	735	413	374	787	1109	1027	2136
38	Tanahu Total		4		2404	2234	4638	2637	2410	5047	2867	2479	5346	7908	7123	15031
39	Syangja	Aandhikhola Gaunpalika	4	Gandaki Province	98	99	197	117	111	228	135	137	272	350	347	697
39	Syangja	Arjunchaupari Gaunpalika	4	Gandaki Province	134	117	251	169	139	308	163	139	302	466	395	861
39	Syangja	Bhirkot Nagarpalika	4	Gandaki Province	158	156	314	185	172	357	217	190	407	560	518	1078
39	Syangja	Biruwa Gaunpalika	4	Gandaki Province	118	119	237	119	114	233	130	140	270	367	373	740
39	Syangja	Chapakot Nagarpalika	4	Gandaki Province	195	190	385	197	193	390	199	198	397	591	581	1172
39	Syangja	Galyang Nagarpalika	4	Gandaki Province	203	223	426	223	202	425	271	199	470	697	624	1321
39	Syangja	Harinas Gaunpalika	4	Gandaki Province	119	130	249	141	129	270	144	146	290	404	405	809
39	Syangja	Kaligandagi Gaunpalika	4	Gandaki Province	159	143	302	159	147	306	156	171	327	474	461	935
39	Syangja	Phedikhola Gaunpalika	4	Gandaki Province	69	87	156	97	112	209	83	92	175	249	291	540
39	Syangja	Putalibazar Nagarpalika	4	Gandaki Province	252	195	447	253	226	479	319	252	571	824	673	1497
39	Syangja	Waling Nagarpalika	4	Gandaki Province	251	205	456	251	256	507	312	307	619	814	768	1582
39	Syangja Total		4		1756	1664	3420	1911	1801	3712	2129	1971	4100	5796	5436	11232
40	Kaski	Annapurna Gaunpalika	4	Gandaki Province	184	180	364	193	188	381	184	188	372	561	556	1117
40	Kaski	Machhapuchhre Gaunpalika	4	Gandaki Province	160	133	293	234	182	416	201	160	361	595	475	1070
40	Kaski	Madi Gaunpalika	4	Gandaki Province	129	138	267	160	128	288	155	138	293	444	404	848
40	Kaski	Pokhara Lekhnath Mahanagrpalika	4	Gandaki Province	1742	1632	3374	1890	1744	3634	2113	1859	3972	5745	5235	10980
40	Kaski	Rupa Gaunpalika	4	Gandaki Province	75	87	162	103	101	204	87	107	194	265	295	560
40	Kaski Total		4		2290	2170	4460	2580	2343	4923	2740	2452	5192	7610	6965	14575
41	Manang	Chame Gaunpalika	4	Gandaki Province	10	13	23	21	10	31	5	9	14	36	32	68
41	Manang	Narphu Gaunpalika	4	Gandaki Province	0	0	0	0	0	0	0	0	0	0	0	0
41	Manang	Nashong Gaunpalika	4	Gandaki Province	10	6	16	11	4	15	10	11	21	31	21	52
41	Manang	Neshyang Gaunpalika	4	Gandaki Province	3	0	3	3	1	4	2	3	5	8	4	12
41	Manang Total		4		23	19	42	35	15	50	17	23	40	75	57	132
42	Mustang	Dalome Gaunpalika	4	Gandaki Province	7	11	18	3	9	12	1	1	2	11	21	32
42	Mustang	Gharapjhong Gaunpalika	4	Gandaki Province	28	22	50	19	26	45	22	22	44	69	70	139
42	Mustang	Lomanthang Gaunpalika	4	Gandaki Province	12	13	25	14	5	19	7	11	18	33	29	62
42	Mustang	Muktikshetra Gaunpalika	4	Gandaki Province	17	24	41	18	16	34	9	17	26	44	57	101
42	Mustang	Thasang Gaunpalika	4	Gandaki Province	25	34	59	37	42	79	25	44	69	87	120	207
42	Mustang Total		4		89	104	193	91	98	189	64	95	159	244	297	541

Total enrollment in all types of community schools at lower secondary level by district ,Flash I 2019-020

Dist Code	Dist_Name	LL_Name	Province Code	Province_Name	Grade 6			Grade 7			Grade 8			Grade 6-8		
					Girls	Boys	Total	Girls	Boys	Total	Girls	Boys	Total	Girls	Boys	Total
43	Myagdi	Annapurna Gaunpalika	4	Gandaki Province	104	88	192	121	90	211	108	116	224	333	294	627
43	Myagdi	Beni Nagarpalika	4	Gandaki Province	283	242	525	321	274	595	324	298	622	928	814	1742
43	Myagdi	Dhaulagiri Gaunpalika	4	Gandaki Province	166	157	323	158	135	293	177	146	323	501	438	939
43	Myagdi	Malika Gaunpalika	4	Gandaki Province	195	188	383	203	170	373	248	207	455	646	565	1211
43	Myagdi	Mangala Gaunpalika	4	Gandaki Province	135	135	270	149	146	295	135	122	257	419	403	822
43	Myagdi	Raghuganga Gaunpalika	4	Gandaki Province	121	112	233	152	118	270	138	116	254	411	346	757
43	Myagdi Total		4		1004	922	1926	1104	933	2037	1130	1005	2135	3238	2860	6098
44	Parbat	Bihadi Gaunpalika	4	Gandaki Province	97	105	202	125	113	238	145	135	280	367	353	720
44	Parbat	Jajjala Gaunpalika	4	Gandaki Province	135	142	277	141	131	272	132	113	245	408	386	794
44	Parbat	Kushma Nagarpalika	4	Gandaki Province	294	263	557	320	272	592	354	299	653	968	834	1802
44	Parbat	Mahashila Gaunpalika	4	Gandaki Province	96	87	183	86	87	173	98	102	200	280	276	556
44	Parbat	Modi Gaunpalika	4	Gandaki Province	154	156	310	181	154	335	192	188	380	527	498	1025
44	Parbat	Painyu Gaunpalika	4	Gandaki Province	84	80	164	99	87	186	123	101	224	306	268	574
44	Parbat	Phalewas Nagarpalika	4	Gandaki Province	157	154	311	181	153	334	189	141	330	527	448	975
44	Parbat Total		4		1017	987	2004	1133	997	2130	1233	1079	2312	3383	3063	6446
45	Baglung	Badigad Gaunpalika	4	Gandaki Province	401	384	785	433	368	801	388	341	729	1222	1093	2315
45	Baglung	Baglung Nagarpalika	4	Gandaki Province	387	387	774	433	384	817	433	435	868	1253	1206	2459
45	Baglung	Bareng Gaunpalika	4	Gandaki Province	172	143	315	170	120	290	156	137	293	498	400	898
45	Baglung	Dhorpatan Nagarpalika	4	Gandaki Province	414	375	789	370	328	698	298	287	585	1082	990	2072
45	Baglung	Galkot Nagarpalika	4	Gandaki Province	258	243	501	270	266	536	286	253	539	814	762	1576
45	Baglung	Jaimuni Nagarpalika	4	Gandaki Province	297	266	563	311	238	549	315	259	574	923	763	1686
45	Baglung	Kantekhola Gaunpalika	4	Gandaki Province	178	226	404	226	199	425	251	211	462	655	636	1291
45	Baglung	Nisikhola Gaunpalika	4	Gandaki Province	394	314	708	345	332	677	355	269	624	1094	915	2009
45	Baglung	Taman Khola Gaunpalika	4	Gandaki Province	119	118	237	125	104	229	102	94	196	346	316	662
45	Baglung	Tara Khola Gaunpalika	4	Gandaki Province	122	136	258	132	135	267	122	125	247	376	396	772
45	Baglung Total		4		2742	2592	5334	2815	2474	5289	2706	2411	5117	8263	7477	15740
48	Nawalpur	Binayee Triveni Gaunpalika	4	Gandaki Province	377	379	756	394	440	834	426	386	812	1197	1205	2402
48	Nawalpur	Bulingtar Gaunpalika	4	Gandaki Province	206	211	417	230	206	436	210	158	368	646	575	1221
48	Nawalpur	Bungdikali Gaunpalika	4	Gandaki Province	148	143	291	196	132	328	167	133	300	511	408	919
48	Nawalpur	Devchuli Nagarpalika	4	Gandaki Province	448	488	936	466	527	993	451	467	918	1365	1482	2847
48	Nawalpur	Gaidakot Nagarpalika	4	Gandaki Province	388	430	818	437	431	868	485	474	959	1310	1335	2645
48	Nawalpur	Hupsekot Gaunpalika	4	Gandaki Province	255	237	492	261	226	487	288	197	485	804	660	1464
48	Nawalpur	Kawasoti Nagarpalika	4	Gandaki Province	489	511	1000	533	586	1119	591	655	1246	1613	1752	3365
48	Nawalpur	Madhyabindu Nagarpalika	4	Gandaki Province	399	362	761	480	436	916	494	436	930	1373	1234	2607
48	Nawalpur Total		4		2710	2761	5471	2997	2984	5981	3112	2906	6018	8819	8651	17470
46	Gulmi	Chandrakot Gaunpalika	5	Province No. 5	154	163	317	193	163	356	225	176	401	572	502	1074
46	Gulmi	Chatrakot Gaunpalika	5	Province No. 5	205	203	408	213	177	390	236	195	431	654	575	1229
46	Gulmi	Dhurkot Gaunpalika	5	Province No. 5	227	228	455	235	182	417	190	185	375	652	595	1247
46	Gulmi	Gulmidurbar Gaunpalika	5	Province No. 5	181	179	360	182	155	337	199	189	388	562	523	1085
46	Gulmi	Isma Gaunpalika	5	Province No. 5	284	235	519	245	170	415	238	188	426	767	593	1360
46	Gulmi	Kaligandaki Gaunpalika	5	Province No. 5	173	169	342	197	197	394	205	194	399	575	560	1135
46	Gulmi	Madane Gaunpalika	5	Province No. 5	295	249	544	327	227	554	304	235	539	926	711	1637
46	Gulmi	Malika Gaunpalika	5	Province No. 5	270	275	545	284	241	525	240	220	460	794	736	1530
46	Gulmi	Musikot Nagarpalika	5	Province No. 5	304	319	623	280	319	599	329	309	638	913	947	1860
46	Gulmi	Resunga Nagarpalika	5	Province No. 5	244	229	473	314	250	564	266	254	520	824	733	1557
46	Gulmi	Ruru Gaunpalika	5	Province No. 5	168	185	353	164	153	317	159	154	313	491	492	983
46	Gulmi	Satyawatai Gaunpalika	5	Province No. 5	203	204	407	243	197	440	238	197	435	684	598	1282
46	Gulmi Total		5		2708	2638	5346	2877	2431	5308	2829	2496	5325	8414	7565	15979
47	Palpa	Bagnaskali Gaunpalika	5	Province No. 5	106	108	214	120	129	249	129	135	264	355	372	727
47	Palpa	Mathagadhi Gaunpalika	5	Province No. 5	229	233	462	234	245	479	242	248	490	705	726	1431
47	Palpa	Nisdi Gaunpalika	5	Province No. 5	294	275	569	320	256	576	310	270	580	924	801	1725
47	Palpa	Purbakhola Gaunpalika	5	Province No. 5	206	169	375	202	191	393	225	177	402	633	537	1170
47	Palpa	Rainadevi Chhahara Gaunpalika	5	Province No. 5	331	297	628	334	309	643	316	266	582	981	872	1853
47	Palpa	Rambha Gaunpalika	5	Province No. 5	182	143	325	192	162	354	179	182	361	553	487	1040
47	Palpa	Rampur Nagarpalika	5	Province No. 5	317	337	654	400	338	738	403	394	797	1120	1069	2189
47	Palpa	Ribdikot Gaunpalika	5	Province No. 5	167	168	335	198	189	387	206	170	376	571	527	1098
47	Palpa	Tansen Nagarpalika	5	Province No. 5	236	300	536	315	355	670	362	374	736	913	1029	1942
47	Palpa	Tinau Gaunpalika	5	Province No. 5	236	225	461	251	227	478	238	205	443	725	657	1382
47	Palpa Total		5		2304	2255	4559	2566	2401	4967	2610	2421	5031	7480	7077	14557

Total enrollment in all types of community schools at lower secondary level by district, Flash I, 2019-2020

Dist_ Code	Dist_Name	LL_Name	Province Code	Province_Name	Grade 6			Grade 7			Grade 8			Grade 6-8		
					Girls	Boys	Total	Girls	Boys	Total	Girls	Boys	Total	Girls	Boys	Total
48	Nawalparasi	Bardaghat Nagarpalika	5	Province No. 5	420	388	808	447	395	842	532	455	987	1399	1238	2637
48	Nawalparasi	Palhi Nandan Gaunpalika	5	Province No. 5	189	186	375	247	196	443	226	214	440	662	596	1258
48	Nawalparasi	Pratappur Gaunpalika	5	Province No. 5	432	322	754	398	305	703	384	354	738	1214	981	2195
48	Nawalparasi	Ramgram Nagarpalika	5	Province No. 5	382	307	689	436	362	798	500	383	883	1318	1052	2370
48	Nawalparasi	Sarawal Gaunpalika	5	Province No. 5	267	202	469	267	207	474	312	238	550	846	647	1493
48	Nawalparasi	Sunwal Nagarpalika	5	Province No. 5	383	372	755	434	401	835	524	408	932	1341	1181	2522
48	Nawalparasi	Susta Gaunpalika	5	Province No. 5	271	258	529	278	272	550	338	304	642	887	834	1721
48	Nawalparasi Total		5		2344	2035	4379	2507	2138	4645	2816	2356	5172	7667	6529	14196
49	Rupandehi	Butwal Upamahanagarpalika	5	Province No. 5	788	867	1655	970	928	1898	1072	1014	2086	2830	2809	5639
49	Rupandehi	Devdaha Nagarpalika	5	Province No. 5	411	393	804	460	452	912	524	470	994	1395	1315	2710
49	Rupandehi	Gaidahawa Gaunpalika	5	Province No. 5	429	383	812	514	392	906	519	475	994	1462	1250	2712
49	Rupandehi	KANCHAN Gaunpalika	5	Province No. 5	367	353	720	442	399	841	538	437	975	1347	1189	2536
49	Rupandehi	Kotahimai Gaunpalika	5	Province No. 5	288	196	484	273	240	513	347	265	612	908	701	1609
49	Rupandehi	Lumbini Sanskritik Nagarpalika	5	Province No. 5	625	726	1351	510	748	1258	473	680	1153	1608	2154	3762
49	Rupandehi	Marchawari Gaunpalika	5	Province No. 5	349	251	600	354	306	660	370	343	713	1073	900	1973
49	Rupandehi	Mayadevi Gaunpalika	5	Province No. 5	445	327	772	439	333	772	412	363	775	1296	1023	2319
49	Rupandehi	Omsatiya Gaunpalika	5	Province No. 5	182	111	293	169	116	285	187	114	301	538	341	879
49	Rupandehi	Rohini Gaunpalika	5	Province No. 5	353	271	624	387	302	689	361	294	655	1101	867	1968
49	Rupandehi	Sainamaina Nagarpalika	5	Province No. 5	434	429	863	528	416	944	692	519	1211	1654	1364	3018
49	Rupandehi	Sammairmai Gaunpalika	5	Province No. 5	323	262	585	294	281	575	299	307	606	916	850	1766
49	Rupandehi	Shuddhodhan Gaunpalika	5	Province No. 5	262	211	473	242	213	455	308	275	583	812	699	1511
49	Rupandehi	Siddharthanagar Nagarpalika	5	Province No. 5	316	294	610	272	267	539	329	283	612	917	844	1761
49	Rupandehi	Siyari Gaunpalika	5	Province No. 5	359	313	672	387	358	745	453	410	863	1199	1081	2280
49	Rupandehi	Tilottama Nagarpalika	5	Province No. 5	682	628	1310	677	647	1324	728	727	1455	2087	2002	4089
49	Rupandehi Total		5		6613	6015	12628	6918	6398	13316	7612	6976	14588	21143	19389	40532
50	Kapilbastu	Banganga Nagarpalika	5	Province No. 5	642	654	1296	678	625	1303	793	780	1573	2113	2059	4172
50	Kapilbastu	Bijayanagar Gaunpalika	5	Province No. 5	389	411	800	371	402	773	264	355	619	1024	1168	2192
50	Kapilbastu	Buddhabhumi Nagarpalika	5	Province No. 5	755	826	1581	777	707	1484	748	687	1435	2280	2220	4500
50	Kapilbastu	Kapilbastu Nagarpalika	5	Province No. 5	610	601	1211	629	536	1165	480	583	1063	1719	1720	3439
50	Kapilbastu	Krishnanagar Nagarpalika	5	Province No. 5	444	450	894	308	287	595	236	262	498	988	999	1987
50	Kapilbastu	Maharajgunj Nagarpalika	5	Province No. 5	547	633	1180	417	442	859	355	335	690	1319	1410	2729
50	Kapilbastu	Mayadevi Gaunpalika	5	Province No. 5	366	315	681	277	250	527	250	321	571	893	886	1779
50	Kapilbastu	Shivaraj Nagarpalika	5	Province No. 5	798	762	1560	788	730	1518	801	756	1557	2387	2248	4635
50	Kapilbastu	Suddhodhan Gaunpalika	5	Province No. 5	365	318	683	414	270	684	281	330	611	1060	918	1978
50	Kapilbastu	Yashodhara Gaunpalika	5	Province No. 5	311	211	522	236	175	411	207	182	389	754	568	1322
50	Kapilbastu Total		5		5227	5181	10408	4895	4424	9319	4415	4591	9006	14537	14196	28733
51	Arghakhanchi	Bhumekasthan Nagarpalika	5	Province No. 5	426	355	781	377	360	737	381	308	689	1184	1023	2207
51	Arghakhanchi	Chhatradev Gaunpalika	5	Province No. 5	184	176	360	192	201	393	226	205	431	602	582	1184
51	Arghakhanchi	Malarani Gaunpalika	5	Province No. 5	305	319	624	323	341	664	380	291	671	1008	951	1959
51	Arghakhanchi	Panini Gaunpalika	5	Province No. 5	279	269	548	322	260	582	336	303	639	937	832	1769
51	Arghakhanchi	Sandhikharka Nagarpalika	5	Province No. 5	350	298	648	333	353	686	401	395	796	1084	1046	2130
51	Arghakhanchi	Shitganga Nagarpalika	5	Province No. 5	454	474	928	466	445	911	435	413	848	1355	1332	2687
51	Arghakhanchi Total		5		1998	1891	3889	2013	1960	3973	2159	1915	4074	6170	5766	11936
52	Pyuthan	Airawati Gaunpalika	5	Province No. 5	269	247	516	223	176	399	256	222	478	748	645	1393
52	Pyuthan	Gaumukhi Gaunpalika	5	Province No. 5	351	345	696	390	300	690	332	252	584	1073	897	1970
52	Pyuthan	Jhimruk Gaunpalika	5	Province No. 5	376	295	671	293	276	569	368	287	655	1037	858	1895
52	Pyuthan	Mallarani Gaunpalika	5	Province No. 5	230	227	457	259	165	424	208	155	363	697	547	1244
52	Pyuthan	Mandavi Gaunpalika	5	Province No. 5	304	251	555	243	217	460	261	194	455	808	662	1470
52	Pyuthan	Naubahini Gaunpalika	5	Province No. 5	399	369	768	429	354	783	376	304	680	1204	1027	2231
52	Pyuthan	Pyuthan Nagarpalika	5	Province No. 5	485	435	920	446	413	859	516	362	878	1447	1210	2657
52	Pyuthan	Sarumarani Gaunpalika	5	Province No. 5	300	307	607	272	242	514	252	186	438	824	735	1559
52	Pyuthan	Sworgadwary Nagarpalika	5	Province No. 5	371	363	734	457	327	784	390	254	644	1218	944	2162
52	Pyuthan Total		5		3085	2839	5924	3012	2470	5482	2959	2216	5175	9056	7525	16581

Total enrollment in all types of community schools at lower secondary level by district ,Flash I ,2019-020

Dist_ Code	Dist_Name	LL_Name	Province_ Code	Province_Name	Grade 6			Grade 7			Grade 8			Grade 6-8		
					Girls	Boys	Total	Girls	Boys	Total	Girls	Boys	Total	Girls	Boys	Total
53	Rolpa	Lungri Gaunpalika	5	Province No. 5	377	340	717	319	280	599	282	263	545	978	883	1861
53	Rolpa	Madi Gaunpalika	5	Province No. 5	265	232	497	262	220	482	235	208	443	762	660	1422
53	Rolpa	Duikholi Gaunpalika	5	Province No. 5	325	322	647	287	241	528	346	287	633	958	850	1808
53	Rolpa	Rolpa Nagarpalika	5	Province No. 5	510	479	989	439	421	860	392	325	717	1341	1225	2566
53	Rolpa	Runtigadi Gaunpalika	5	Province No. 5	414	386	800	432	324	756	381	297	678	1227	1007	2234
53	Rolpa	Sukidaha Gaunpalika	5	Province No. 5	376	327	703	382	351	733	340	386	726	1098	1064	2162
53	Rolpa	Sunchhahari Gaunpalika	5	Province No. 5	250	211	461	203	203	406	158	173	331	611	587	1198
53	Rolpa	Suwarnabati Gaunpalikka	5	Province No. 5	433	351	784	390	322	712	393	287	680	1216	960	2176
53	Rolpa	Thawang Gaunpalika	5	Province No. 5	116	113	229	86	80	166	81	72	153	283	265	548
53	Rolpa	Tribeni Gaunpalika	5	Province No. 5	321	339	660	405	325	730	476	370	846	1202	1034	2236
53	Rolpa Total		5		3387	3100	6487	3205	2767	5972	3084	2668	5752	9676	8535	18211
54	Rukum Purba	Bhume Gaunpalika	5	Province No. 5	250	227	477	211	208	419	274	201	475	735	636	1371
54	Rukum Purba	Putha Uttarganga Gaupalika	5	Province No. 5	255	230	485	188	201	389	210	183	393	653	614	1267
54	Rukum Purba	Sisne Gaupalika	5	Province No. 5	267	244	511	301	275	576	283	345	628	851	864	1715
54	Rukum Purba Total		5		772	701	1473	700	684	1384	767	729	1496	2239	2114	4353
56	Dang	Babai Gaunpalika	5	Province No. 5	270	231	501	359	240	599	391	309	700	1020	780	1800
56	Dang	Banglachuli Gaunpalika	5	Province No. 5	357	353	710	345	269	614	282	209	491	984	831	1815
56	Dang	Dangisharan Gaunpalika	5	Province No. 5	90	92	182	130	96	226	142	106	248	362	294	656
56	Dang	Gadhawa Gaunpalika	5	Province No. 5	437	351	788	460	400	860	495	421	916	1392	1172	2564
56	Dang	Ghorahi Upamahanagarpalika	5	Province No. 5	1316	1110	2426	1256	1255	2511	1467	1178	2645	4039	3543	7582
56	Dang	Lamahi Nagarpalika	5	Province No. 5	450	362	812	505	455	960	640	442	1082	1595	1259	2854
56	Dang	Rajpur Gaunpalika	5	Province No. 5	311	226	537	306	240	546	287	286	573	904	752	1656
56	Dang	Rapti Gaunpalika	5	Province No. 5	390	349	739	394	344	738	478	340	818	1262	1033	2295
56	Dang	Shantinagar Gaunpalika	5	Province No. 5	226	198	424	262	221	483	347	298	645	835	717	1552
56	Dang	Tulsipur Upamahanagarpalika	5	Province No. 5	993	918	1911	1214	933	2147	1292	1046	2338	3499	2897	6396
56	Dang Total		5		4840	4190	9030	5231	4453	9684	5821	4635	10456	15892	13278	29170
57	Banke	Baijanath Gaunpalika	5	Province No. 5	566	480	1046	675	578	1253	629	557	1186	1870	1615	3485
57	Banke	Duduwa Gaunpalika	5	Province No. 5	244	239	483	168	226	394	129	170	299	541	635	1176
57	Banke	Janki Gaunpalika	5	Province No. 5	121	194	315	100	107	207	103	145	248	324	446	770
57	Banke	Khajura Gaunpalika	5	Province No. 5	465	429	894	460	437	897	446	417	863	1371	1283	2654
57	Banke	Kohalpur Nagarpalika	5	Province No. 5	654	597	1251	783	655	1438	869	784	1653	2306	2036	4342
57	Banke	Narainapur Gaunpalika	5	Province No. 5	89	212	301	75	149	224	80	146	226	244	507	751
57	Banke	Nepalganj Upamahanagarpalika	5	Province No. 5	696	631	1327	642	588	1230	665	640	1305	2003	1859	3862
57	Banke	Rapti sonari Gaunpalika	5	Province No. 5	718	675	1393	756	681	1437	783	680	1463	2257	2036	4293
57	Banke Total		5		3553	3457	7010	3659	3421	7080	3704	3539	7243	10916	10417	21333
58	Bardiya	Badhaiyatal Gaunpalika	5	Province No. 5	515	459	974	563	496	1059	496	426	922	1574	1381	2955
58	Bardiya	Bansgadhi Nagarpalika	5	Province No. 5	676	570	1246	683	648	1331	766	605	1371	2125	1823	3948
58	Bardiya	Barbardiya Nagarpalika	5	Province No. 5	786	766	1552	869	749	1618	960	764	1724	2615	2279	4894
58	Bardiya	Geruwa Gaunpalika	5	Province No. 5	407	351	758	412	342	754	481	341	822	1300	1034	2334
58	Bardiya	Gulariya Nagarpalika	5	Province No. 5	634	696	1330	652	647	1299	667	668	1335	1953	2011	3964
58	Bardiya	Madhuwan Nagarpalika	5	Province No. 5	515	482	997	617	546	1163	712	565	1277	1844	1593	3437
58	Bardiya	Rajapur Nagarpalika	5	Province No. 5	596	506	1102	597	485	1082	701	538	1239	1894	1529	3423
58	Bardiya	Thakurbaba Nagarpalika	5	Province No. 5	496	385	881	456	426	882	590	475	1065	1542	1286	2828
58	Bardiya Total		5		4625	4215	8840	4849	4339	9188	5373	4382	9755	14847	12936	27783
54	Rukum Paschim	Aathbiskot Nagarpalika	6	Karnali Province	369	383	752	494	450	944	562	528	1090	1425	1361	2786
54	Rukum Paschim	Banfikt Gaupalika	6	Karnali Province	298	289	587	334	313	647	365	332	697	997	934	1931
54	Rukum Paschim	Chaurjahari Nagarpalika	6	Karnali Province	309	306	615	364	290	654	415	403	818	1088	999	2087
54	Rukum Paschim	Musikot Nagarpalika	6	Karnali Province	404	390	794	450	404	854	525	480	1005	1379	1274	2653
54	Rukum Paschim	Sani Bheri Gaupalika	6	Karnali Province	413	388	801	423	427	850	485	422	907	1321	1237	2558
54	Rukum Paschim	Tribeni Gaupalika	6	Karnali Province	353	335	688	364	291	655	445	383	828	1162	1009	2171
54	Rukum Paschim Total		6		2146	2091	4237	2429	2175	4604	2797	2548	5345	7372	6814	14186
55	Salyan	Bagchaur Nagarpalika	6	Karnali Province	500	437	937	532	453	985	585	482	1067	1617	1372	2989
55	Salyan	Bangad kupinde Nagarpalika	6	Karnali Province	481	421	902	445	362	807	482	393	875	1408	1176	2584
55	Salyan	Chhatreshwori Gaupalika	6	Karnali Province	305	265	570	281	234	515	310	238	548	896	737	1633
55	Salyan	Darma Gaunpalika	6	Karnali Province	315	275	590	270	270	540	265	249	514	850	794	1644
55	Salyan	Dhorchaur Gaunpalika	6	Karnali Province	250	234	484	246	187	433	220	209	429	716	630	1346
55	Salyan	Kalimati Gaunpalika	6	Karnali Province	319	309	628	301	336	637	276	336	612	896	981	1877
55	Salyan	Kapurkot Gaupalika	6	Karnali Province	244	188	432	226	206	432	220	183	403	690	577	1267
55	Salyan	Kumakh Malika Gaunpalika	6	Karnali Province	315	261	576	349	311	660	385	342	727	1049	914	1963
55	Salyan	Sharada Nagarpalika	6	Karnali Province	376	376	752	376	310	686	362	314	676	1114	1000	2114
55	Salyan	Tribeni Gaunpalika	6	Karnali Province	184	190	374	193	213	406	215	253	468	592	656	1248
55	Salyan Total		6		3289	2956	6245	3219	2882	6101	3320	2999	6319	9828	8837	18665

Total enrollment in all types of community schools at lower secondary level by district ,Flash I 2019-020

Dist_ Code	Dist_Name	LL_Name	Province_ Code	Province_Name	Grade 6			Grade 7			Grade 8			Grade 6-8		
					Girls	Boys	Total	Girls	Boys	Total	Girls	Boys	Total	Girls	Boys	Total
59	Surkhet	Barahtal Gaunpalika	6	Karnali Province	399	382	781	376	348	724	366	371	737	1141	1101	2242
59	Surkhet	Bheriganga Nagarpalika	6	Karnali Province	539	513	1052	604	526	1130	610	628	1238	1753	1667	3420
59	Surkhet	Birendranagar Nagarpalika	6	Karnali Province	971	971	1942	1004	955	1959	1205	1164	2369	3180	3090	6270
59	Surkhet	Chaukune Gaunpalika	6	Karnali Province	375	394	769	364	326	690	396	337	733	1135	1057	2192
59	Surkhet	Chingad Gaunpalika	6	Karnali Province	255	201	456	239	235	474	257	221	478	751	657	1408
59	Surkhet	Gurbhakot Nagarpalika	6	Karnali Province	623	549	1172	599	517	1116	657	608	1265	1879	1674	3553
59	Surkhet	Lekbesi Nagarpalika	6	Karnali Province	434	458	892	392	416	808	427	364	791	1253	1238	2491
59	Surkhet	Panchpuri Nagarpalika	6	Karnali Province	581	483	1064	525	414	939	416	439	855	1522	1336	2858
59	Surkhet	Simta Gaunpalika	6	Karnali Province	343	306	649	369	276	645	360	295	655	1072	877	1949
59	Surkhet Total		6		4520	4257	8777	4472	4013	8485	4694	4427	9121	13686	12697	26383
60	Dailekh	Aathabis Nagarpalika	6	Karnali Province	493	478	971	473	374	847	487	467	954	1453	1319	2772
60	Dailekh	Bhagawatimai Gaunpalika	6	Karnali Province	278	293	571	301	219	520	399	373	772	978	885	1863
60	Dailekh	Bhairabi Gaunpalika	6	Karnali Province	273	255	528	257	244	501	300	233	533	830	732	1562
60	Dailekh	Chamunda Bindrasaini Nagarpalika	6	Karnali Province	462	432	894	377	343	720	424	399	823	1263	1174	2437
60	Dailekh	Dullu Nagarpalika	6	Karnali Province	561	586	1147	587	580	1167	645	539	1184	1793	1705	3498
60	Dailekh	Dungeshwor Gaunpalika	6	Karnali Province	235	185	420	212	193	405	223	221	444	670	599	1269
60	Dailekh	Gurans Gaunpalika	6	Karnali Province	360	317	677	341	310	651	295	297	592	996	924	1920
60	Dailekh	Mahabu Gaunpalika	6	Karnali Province	298	236	534	290	310	600	260	251	511	848	797	1645
60	Dailekh	Narayan Nagarpalika	6	Karnali Province	333	281	614	326	267	593	346	266	612	1005	814	1819
60	Dailekh	Naumule Gaunpalika	6	Karnali Province	342	304	646	326	261	587	311	268	579	979	833	1812
60	Dailekh	Thatikandh Gaunpalika	6	Karnali Province	349	276	625	329	297	626	306	256	562	984	829	1813
60	Dailekh Total		6		3984	3643	7627	3819	3398	7217	3996	3570	7566	11799	10611	22410
61	Jajarkot	Barekot Gaunpalika	6	Karnali Province	332	322	654	301	339	640	314	281	595	947	942	1889
61	Jajarkot	Bheri Nagarpalika	6	Karnali Province	488	463	951	520	420	940	650	549	1199	1658	1432	3090
61	Jajarkot	Chhedagad Nagarpalika	6	Karnali Province	655	570	1225	650	548	1198	678	544	1222	1983	1662	3645
61	Jajarkot	Junichande Gaunpalika	6	Karnali Province	364	391	755	396	332	728	345	367	712	1105	1090	2195
61	Jajarkot	Kuse Gaunpalika	6	Karnali Province	401	359	760	400	386	786	441	413	854	1242	1158	2400
61	Jajarkot	Shiwalaya Gaunpalika	6	Karnali Province	277	207	484	282	227	509	248	260	508	807	694	1501
61	Jajarkot	Tribeni Nalagad Nagarpalika	6	Karnali Province	432	389	821	373	364	737	520	451	971	1325	1204	2529
61	Jajarkot Total		6		2949	2701	5650	2922	2616	5538	3196	2865	6061	9067	8182	17249
62	Dolpa	Chharka Tangsong Gaunpalika	6	Karnali Province	2	0	2	1	1	2	1	1	2	4	2	6
62	Dolpa	Dolpo Buddha Gaunpalika	6	Karnali Province	7	13	20	5	6	11	7	1	8	19	20	39
62	Dolpa	Jagadulla Gaunpalika	6	Karnali Province	53	45	98	41	42	83	49	34	83	143	121	264
62	Dolpa	Kaika Gaunpalika	6	Karnali Province	19	11	30	13	8	21	5	7	12	37	26	63
62	Dolpa	Mudkechula Gaunpalika	6	Karnali Province	87	78	165	99	59	158	103	86	189	289	223	512
62	Dolpa	Shey Phoksundo Gaunpalika	6	Karnali Province	16	16	32	10	7	17	9	8	17	35	31	66
62	Dolpa	Thuli Bheri Nagarpalika	6	Karnali Province	109	97	206	117	74	191	116	110	226	342	281	623
62	Dolpa	Tripurasundari Nagarpalika	6	Karnali Province	157	145	302	147	131	278	132	131	263	436	407	843
62	Dolpa Total		6		450	405	855	433	328	761	422	378	800	1305	1111	2416
63	Jumla	Chandannath Nagarpalika	6	Karnali Province	195	156	351	198	194	392	327	361	688	720	711	1431
63	Jumla	Guthichaur Gaunpalika	6	Karnali Province	74	62	136	93	51	144	88	69	157	255	182	437
63	Jumla	Hima Gaunpalika	6	Karnali Province	174	145	319	157	114	271	172	173	345	503	432	935
63	Jumla	Kanakasundari Gaunpalika	6	Karnali Province	212	147	359	171	144	315	185	148	333	568	439	1007
63	Jumla	Patrasi Gaunpalika	6	Karnali Province	214	113	327	156	151	307	165	167	332	535	431	966
63	Jumla	Sinja Gaunpalika	6	Karnali Province	184	150	334	183	178	361	192	191	383	559	519	1078
63	Jumla	Tatopani Gaunpalika	6	Karnali Province	234	192	426	176	182	358	214	171	385	624	545	1169
63	Jumla	Tila Gaunpalika	6	Karnali Province	254	242	496	247	216	463	234	254	488	735	712	1447
63	Jumla Total		6		1541	1207	2748	1381	1230	2611	1577	1534	3111	4499	3971	8470
64	Kalikot	Kalika Gaunpalika	6	Karnali Province	223	211	434	199	154	353	193	178	371	615	543	1158
64	Kalikot	Khandachakra Nagarpalika	6	Karnali Province	344	279	623	331	269	600	315	300	615	990	848	1838
64	Kalikot	Mahawai Gaunpalika	6	Karnali Province	171	156	327	209	173	382	183	188	371	563	517	1080
64	Kalikot	Naraharinath Gaunpalika	6	Karnali Province	374	290	664	332	294	626	364	347	711	1070	931	2001
64	Kalikot	Pachaljharana Gaunpalika	6	Karnali Province	202	200	402	198	190	388	190	174	364	590	564	1154
64	Kalikot	Palata Gaunpalika	6	Karnali Province	294	256	550	268	195	463	263	246	509	825	697	1522
64	Kalikot	Raskot Nagarpalika	6	Karnali Province	254	245	499	237	191	428	254	251	505	745	687	1432
64	Kalikot	Sanni Tribeni Gaunpalika	6	Karnali Province	262	195	457	235	212	447	206	208	414	703	615	1318
64	Kalikot	Tilagufa Nagarpalika	6	Karnali Province	236	247	483	233	206	439	221	213	434	690	666	1356
64	Kalikot Total		6		2360	2079	4439	2242	1884	4126	2189	2105	4294	6791	6068	12859

Total enrollment in all types of community schools at lower secondary level by district ,Flash I 2019-020

Dist_ Code	Dist_ Name	LL_ Name	Province_ Code	Province_ Name	Grade 6			Grade 7			Grade 8			Grade 6-8		
					Girls	Boys	Total	Girls	Boys	Total	Girls	Boys	Total	Girls	Boys	Total
65	Mugu	Chhayanath Rara Nagarpalika	6	Karnali Province	277	237	514	241	154	395	246	230	476	764	621	1385
65	Mugu	Khatyad Gaunpalika	6	Karnali Province	278	242	520	275	207	482	309	319	628	862	768	1630
65	Mugu	Mugum Karmarong Gaunpalika	6	Karnali Province	45	27	72	43	30	73	38	47	85	126	104	230
65	Mugu	Soru Gaunpalika	6	Karnali Province	217	191	408	230	143	373	179	188	367	626	522	1148
65	Mugu Total		6		817	697	1514	789	534	1323	772	784	1556	2378	2015	4393
66	Humla	Adanchuli Gaunpalika	6	Karnali Province	84	93	177	91	85	176	89	101	190	264	279	543
66	Humla	Chankheli Gaunpalika	6	Karnali Province	40	58	98	64	80	144	63	59	122	167	197	364
66	Humla	Kharpunath Gaunpalika	6	Karnali Province	121	60	181	72	51	123	73	82	155	266	193	459
66	Humla	Namkha Gaunpalika	6	Karnali Province	22	60	82	46	39	85	40	39	79	108	138	246
66	Humla	Sarkegad Gaunpalika	6	Karnali Province	141	128	269	97	133	230	153	131	284	391	392	783
66	Humla	Simkot Gaunpalika	6	Karnali Province	164	160	324	141	143	284	183	139	322	488	442	930
66	Humla	Tanjakot Gaunpalika	6	Karnali Province	76	62	138	95	74	169	95	74	169	266	210	476
66	Humla Total		6		648	621	1269	606	605	1211	696	625	1321	1950	1851	3801
67	Bajura	Badimalika Nagarpalika	7	Far western	275	252	527	258	242	500	256	271	527	789	765	1554
67	Bajura	Budhiganga Nagarpalika	7	Far western	293	284	577	360	280	640	408	358	766	1061	922	1983
67	Bajura	Budhinanda Nagarpalika	7	Far western	322	251	573	276	211	487	284	210	494	882	672	1554
67	Bajura	Gaumal Gaunpalika	7	Far western	174	114	288	137	139	276	138	105	243	449	358	807
67	Bajura	Himali Gaunpalika	7	Far western	127	97	224	129	103	232	181	130	311	437	330	767
67	Bajura	Jagannath Gaunpalika	7	Far western	130	112	242	132	103	235	132	112	244	394	327	721
67	Bajura	Khaptad Chhededaha Gaunpalik	7	Far western	336	288	624	328	262	590	277	236	513	941	786	1727
67	Bajura	Swami Kartik Gaunpalika	7	Far western	175	160	335	198	170	368	252	183	435	625	513	1138
67	Bajura	Tribeni Nagarpalika	7	Far western	369	250	619	314	234	548	310	280	590	993	764	1757
67	Bajura Total		7		2201	1808	4009	2132	1744	3876	2238	1885	4123	6571	5437	12008
68	Bajhang	Bithadchir Gaunpalika	7	Far western	255	253	508	250	270	520	219	228	447	724	751	1475
68	Bajhang	Bungal Nagarpalika	7	Far western	525	441	966	446	411	857	435	400	835	1406	1252	2658
68	Bajhang	Chabispathivera Gaunpalika	7	Far western	242	184	426	270	218	488	289	211	500	801	613	1414
68	Bajhang	Durgathali Gaunpalika	7	Far western	169	96	265	192	112	304	169	154	323	530	362	892
68	Bajhang	JayaPrithivi Nagarpalika	7	Far western	274	267	541	374	304	678	353	294	647	1001	865	1866
68	Bajhang	Saipal Gaunpalika	7	Far western	17	13	30	12	23	35	25	20	45	54	56	110
68	Bajhang	Kedarseu Gaunpalika	7	Far western	362	303	665	380	347	727	395	372	767	1137	1022	2159
68	Bajhang	Khaptadchhanna Gaunpalika	7	Far western	238	219	457	260	212	472	294	226	520	792	657	1449
68	Bajhang	Masta Gaunpalika	7	Far western	233	210	443	223	182	405	229	191	420	685	583	1268
68	Bajhang	Surma Gaunpalika	7	Far western	108	110	218	86	91	177	103	92	195	297	293	590
68	Bajhang	Talkot Gaunpalika	7	Far western	224	149	373	155	131	286	171	117	288	550	397	947
68	Bajhang	Thalara Gaunpalika	7	Far western	245	248	493	263	220	483	242	239	481	750	707	1457
68	Bajhang Total		7		2892	2493	5385	2911	2521	5432	2924	2544	5468	8727	7558	16285
69	Achham	Bannigadi Jayagadh Gaunpalika	7	Far western	256	184	440	258	196	454	240	223	463	754	603	1357
69	Achham	Chaurpati Gaunpalika	7	Far western	302	285	587	348	293	641	298	242	540	948	820	1768
69	Achham	Dhakari Gaunpalika	7	Far western	305	329	634	274	256	530	238	335	573	817	920	1737
69	Achham	Kamalbazar Nagarpalika	7	Far western	340	377	717	350	368	718	346	296	642	1036	1041	2077
69	Achham	Mangalsen Nagarpalika	7	Far western	413	359	772	420	365	785	426	364	790	1259	1088	2347
69	Achham	Mellekh Gaunpalika	7	Far western	388	363	751	321	294	615	356	301	657	1065	958	2023
69	Achham	Panchadewal Binayak Nagarpali	7	Far western	547	434	981	464	362	826	385	344	729	1396	1140	2536
69	Achham	Ramaroshan Gaunpalika	7	Far western	415	339	754	400	329	729	328	312	640	1143	980	2123
69	Achham	Sanphebagar Nagarpalika	7	Far western	477	346	823	431	365	796	415	348	763	1323	1059	2382
69	Achham	Turmakhad Gaunpalika	7	Far western	370	390	760	339	300	639	319	283	602	1028	973	2001
69	Achham Total		7		3813	3406	7219	3605	3128	6733	3351	3048	6399	10769	9582	20351
70	Doti	Adharsha Gaupalika	7	Far western	403	364	767	352	272	624	273	262	535	1028	898	1926
70	Doti	Badikedar Gaunpalika	7	Far western	238	216	454	213	178	391	184	150	334	635	544	1179
70	Doti	Bogtan Gaunpalika	7	Far western	216	189	405	244	164	408	149	147	296	609	500	1109
70	Doti	Dipayal Silgadi Nagarpalika	7	Far western	388	298	686	327	281	608	368	264	632	1083	843	1926
70	Doti	Joroyal Gaunpalika	7	Far western	306	297	603	316	265	581	325	251	576	947	813	1760
70	Doti	K I Singh Gaunpalika	7	Far western	286	253	539	281	201	482	261	200	461	828	654	1482
70	Doti	Purbichauki Gaunpalika	7	Far western	315	267	582	311	281	592	293	211	504	919	759	1678
70	Doti	Sayal Gaunpalika	7	Far western	234	234	468	205	232	437	155	175	330	594	641	1235
70	Doti	Shikhar Nagarpalika	7	Far western	484	348	832	456	381	837	392	399	791	1332	1128	2460
70	Doti Total		7		2870	2466	5336	2705	2255	4960	2400	2059	4459	7975	6780	14755

Total enrollment in all types of community schools at lower secondary level by district ,Flash I ,2019-020

Dist_ Code	Dist_ Name	LL_ Name	Province_ Code	Province_ Name	Grade 6			Grade 7			Grade 8			Grade 6-8		
					Girls	Boys	Total	Girls	Boys	Total	Girls	Boys	Total	Girls	Boys	Total
71	Kailali	Bardagoriya Gaunpalika	7	Far western	354	252	606	409	283	692	396	309	705	1159	844	2003
71	Kailali	Bhajani Nagarpalika	7	Far western	487	417	904	599	448	1047	676	513	1189	1762	1378	3140
71	Kailali	Chure Gaunpalika	7	Far western	311	264	575	282	263	545	252	221	473	845	748	1593
71	Kailali	Dhangadhi Upamahanagarpalika	7	Far western	1286	1165	2451	1433	1163	2596	1458	1253	2711	4177	3581	7758
71	Kailali	Gauriganga Nagarpalika	7	Far western	767	582	1349	747	563	1310	832	536	1368	2346	1681	4027
71	Kailali	Ghodaghodi Nagarpalika	7	Far western	1296	992	2288	792	702	1494	1398	1037	2435	3486	2731	6217
71	Kailali	Godawari Nagarpalika	7	Far western	990	744	1734	1047	830	1877	1073	853	1926	3110	2427	5537
71	Kailali	Janaki Gaunpalika	7	Far western	422	309	731	467	343	810	509	361	870	1398	1013	2411
71	Kailali	Joshipur Gaunpalika	7	Far western	294	237	531	361	252	613	415	308	723	1070	797	1867
71	Kailali	Kailari Gaunpalika	7	Far western	426	395	821	482	379	861	459	437	896	1367	1211	2578
71	Kailali	Lamki-Chuha Nagarpalika	7	Far western	800	538	1338	876	621	1497	925	744	1669	2601	1903	4504
71	Kailali	Mohanyal Gaunpalika	7	Far western	287	260	547	288	256	544	292	266	558	867	782	1649
71	Kailali	Tikapur Nagarpalika	7	Far western	671	510	1181	716	538	1254	888	616	1504	2275	1664	3939
71	Kailali Total		7		8391	6665	15056	8499	6641	15140	9573	7454	17027	26463	20760	47223
72	Kanchanpur	Bedkot Nagarpalika	7	Far western	580	384	964	568	449	1017	606	462	1068	1754	1295	3049
72	Kanchanpur	Belaure Nagarpalika	7	Far western	438	358	796	456	345	801	514	407	921	1408	1110	2518
72	Kanchanpur	Beldandi Gaunpalika	7	Far western	275	217	492	267	228	495	306	220	526	848	665	1513
72	Kanchanpur	Bhimdatta Nagarpalika	7	Far western	703	617	1320	781	586	1367	847	753	1600	2331	1956	4287
72	Kanchanpur	Krishnapur Nagarpalika	7	Far western	660	450	1110	719	446	1165	784	510	1294	2163	1406	3569
72	Kanchanpur	Laljhandi Gaunpalika	7	Far western	299	210	509	285	232	517	357	245	602	941	687	1628
72	Kanchanpur	Mahakali Nagarpalika	7	Far western	414	320	734	433	352	785	415	332	747	1262	1004	2266
72	Kanchanpur	Punarbans Nagarpalika	7	Far western	572	469	1041	625	466	1091	611	487	1098	1808	1422	3230
72	Kanchanpur	Suklaphanta Nagarpalika	7	Far western	512	395	907	581	388	969	619	465	1084	1712	1248	2960
72	Kanchanpur Total		7		4453	3420	7873	4715	3492	8207	5059	3881	8940	14227	10793	25020
73	Dadeldhura	Ajaymeru Gaunpalika	7	Far western	248	228	476	235	166	401	212	176	388	695	570	1265
73	Dadeldhura	Alital Gaunpalika	7	Far western	276	264	540	270	242	512	285	272	557	831	778	1609
73	Dadeldhura	Amargadhi Nagarpalika	7	Far western	196	163	359	211	195	406	211	178	389	618	536	1154
73	Dadeldhura	Bhageshwar Gaunpalika	7	Far western	236	212	448	206	172	378	254	198	452	696	582	1278
73	Dadeldhura	Ganayapdhura Gaunpalika	7	Far western	199	192	391	239	163	402	198	155	353	636	510	1146
73	Dadeldhura	Nawadurga Gaunpalika	7	Far western	278	229	507	272	200	472	263	204	467	813	633	1446
73	Dadeldhura	Parashuram Nagarpalika	7	Far western	498	434	932	454	433	887	596	451	1047	1548	1318	2866
73	Dadeldhura Total		7		1931	1722	3653	1887	1571	3458	2019	1634	3653	5837	4927	10764
74	Baitadi	Dasharathchanda Nagarpalika	7	Far western	340	262	602	365	339	704	404	339	743	1109	940	2049
74	Baitadi	Dilasaini Gaunpalika	7	Far western	316	282	598	341	304	645	289	247	536	946	833	1779
74	Baitadi	Dogadakedar Gaunpalika	7	Far western	342	305	647	330	323	653	315	331	646	987	959	1946
74	Baitadi	Melauli Nagarpalika	7	Far western	340	320	660	352	334	686	351	323	674	1043	977	2020
74	Baitadi	Pancheshwar Gaunpalika	7	Far western	272	249	521	278	260	538	295	234	529	845	743	1588
74	Baitadi	Patan Nagarpalika	7	Far western	424	337	761	372	337	709	375	325	700	1171	999	2170
74	Baitadi	Purchaudi Nagarpalika	7	Far western	577	552	1129	591	524	1115	550	555	1105	1718	1631	3349
74	Baitadi	Shivanath Gaunpalika	7	Far western	256	242	498	240	263	503	283	279	562	779	784	1563
74	Baitadi	Sigas Gaunpalika	7	Far western	298	303	601	298	309	607	299	291	590	895	903	1798
74	Baitadi	Surnaya Gaunpalika	7	Far western	263	232	495	265	253	518	315	276	591	843	761	1604
74	Baitadi Total		7		3428	3084	6512	3432	3246	6678	3476	3200	6676	10336	9530	19866
75	Darchula	Apihimal Gaunpalika	7	Far western	69	96	165	94	86	180	84	77	161	247	259	506
75	Darchula	Byas Gaunpalika	7	Far western	107	92	199	103	96	199	130	131	261	340	319	659
75	Darchula	Dunhu Gaunpalika	7	Far western	97	115	212	87	72	159	103	57	160	287	244	531
75	Darchula	Lekam Gaunpalika	7	Far western	188	186	374	205	181	386	178	151	329	571	518	1089
75	Darchula	Mahakali Nagarpalika	7	Far western	275	239	514	291	289	580	358	337	695	924	865	1789
75	Darchula	Malikarjun Gaunpalika	7	Far western	189	188	377	196	195	391	205	188	393	590	571	1161
75	Darchula	Marma Gaunpalika	7	Far western	230	236	466	227	192	419	203	213	416	660	641	1301
75	Darchula	Naugad Gaunpalika	7	Far western	287	246	533	284	248	532	237	168	405	808	662	1470
75	Darchula	Shailyashikhar Nagarpalika	7	Far western	320	267	587	312	299	611	336	296	632	968	862	1830
75	Darchula Total		7		1762	1665	3427	1799	1658	3457	1834	1618	3452	5395	4941	10336
Grand	Grand Total				227047	202540	429587	230347	201377	431724	241279	215663	456942	698673	619580	1318253

Total enrollment in all types of community schools at secondary and higher secondary levels by district ,Flash I ,2019-020

Dist_Co de	Dist_Nam e	LL_Name	PROVI nce_Co d	Grade 9			Grade 10			Grade 9-10			Grade 11			Grade 12			Grade 11-12		
				Girls	Boys	Total	Girls	Boys	Total	Girls	Boys	Total	Girls	Boys	Total	Girls	Boys	Total	Girls	Boys	Total
1	Taplejung	Aathrai Tribeni Gaunpalika	1	156	128	284	135	100	235	291	228	519	69	51	120	64	43	107	133	94	227
1	Taplejung	Maiwakhola Gaunpalika	1	145	103	248	140	88	228	285	191	476	64	51	115	73	47	120	137	98	235
1	Taplejung	Meringden Gaunpalika	1	159	130	289	146	103	249	305	233	538	35	44	79	41	31	72	76	75	151
1	Taplejung	Mikwakhola Gaunpalika	1	79	74	153	112	70	182	191	144	335	77	56	133	33	20	53	110	76	186
1	Taplejung	Yangwarak Gaunpalika	1	129	127	256	112	117	229	241	244	485	56	30	86	50	31	81	106	61	167
1	Taplejung	Phaktanglung Gaunpalika	1	99	90	189	106	89	195	205	179	384	10	12	22	12	11	23	22	23	45
1	Taplejung	Phungling Nagarpalika	1	284	240	524	285	258	543	569	498	1067	319	241	560	245	195	440	564	436	1000
1	Taplejung	Sidingba Gaunpalika	1	153	129	282	157	112	269	310	241	551	95	56	151	61	46	107	156	102	258
1	Taplejung	Sirijangha Gaunpalika	1	165	166	331	179	141	320	344	307	651	152	114	266	102	71	173	254	185	439
1	Taplejung Total		1	1369	1187	2556	1372	1078	2450	2741	2265	5006	877	655	1532	681	495	1176	1558	1150	2708
2	Panchthar	Falelung Gaunpalika	1	241	236	477	200	168	368	441	404	845	105	90	195	55	63	118	160	153	313
2	Panchthar	Falgunanda Gaunpalika	1	321	273	594	350	283	633	671	556	1227	173	132	305	158	153	311	331	285	616
2	Panchthar	Hilihang Gaunpalika	1	243	179	422	187	185	372	430	364	794	108	107	215	103	74	177	211	181	392
2	Panchthar	Kummayak Gaunpalika	1	144	130	274	142	124	266	286	254	540	74	54	128	81	55	136	155	109	264
2	Panchthar	Miklajung Gaunpalika	1	231	191	422	212	170	382	443	361	804	110	139	249	128	91	219	238	230	468
2	Panchthar	Phidim Nagarpalika	1	606	510	1116	546	425	971	1152	935	2087	302	257	559	352	299	651	654	556	1210
2	Panchthar	Tumbewa Gaunpalika	1	135	115	250	121	112	233	256	227	483	17	44	61	31	28	59	48	72	120
2	Panchthar	Yangwarak Gaunpalika	1	200	196	396	204	182	386	404	378	782	123	120	243	78	83	161	201	203	404
2	Panchthar Total		1	2121	1830	3951	1962	1649	3611	4083	3479	7562	1012	943	1955	986	846	1832	1998	1789	3787
3	Ilam	Chulachuli Gaunpalika	1	169	150	319	151	111	262	320	261	581	53	28	81	48	27	75	101	55	156
3	Ilam	Deumai Nagarpalika	1	194	202	396	281	269	550	475	471	946	240	163	403	216	117	333	456	280	736
3	Ilam	Ilam Nagarpalika	1	328	292	620	381	291	672	709	583	1292	542	423	965	520	419	939	1062	842	1904
3	Ilam	Mai Nagarpalika	1	329	215	544	277	184	461	606	399	1005	131	118	249	150	91	241	281	209	490
3	Ilam	Maijogmai Gaunpalika	1	156	174	330	207	174	381	363	348	711	57	39	96	53	35	88	110	74	184
3	Ilam	Mangsebung Gaunpalika	1	167	146	313	184	145	329	351	291	642	88	56	144	76	58	134	164	114	278
3	Ilam	Fakphokthum Gaunpalika	1	223	212	435	219	198	417	442	410	852	90	62	152	100	57	157	190	119	309
3	Ilam	Rong Gaunpalika	1	125	92	217	127	87	214	252	179	431	48	15	63	44	19	63	92	34	126
3	Ilam	Sandakpur Gaunpalika	1	75	80	155	111	85	196	186	165	351	20	17	37	28	14	42	48	31	79
3	Ilam	Suryodaya Nagarpalika	1	351	303	654	293	263	556	644	566	1210	258	192	450	301	230	531	559	422	981
3	Ilam Total		1	2117	1866	3983	2231	1807	4038	4348	3673	8021	1527	1113	2640	1536	1067	2603	3063	2180	5243
4	Jhapa	Arjundhara Nagarpalika	1	407	323	730	383	311	694	790	634	1424	244	233	477	230	152	382	474	385	859
4	Jhapa	Barhadashi Gaunpalika	1	239	217	456	187	122	309	426	339	765	133	94	227	120	82	202	253	176	429
4	Jhapa	Bhadrapur Nagarpalika	1	343	389	732	286	292	578	629	681	1310	252	237	489	204	188	392	456	425	881
4	Jhapa	Birtamod Nagarpalika	1	567	530	1097	614	522	1136	1181	1052	2233	829	816	1645	791	681	1472	1620	1497	3117
4	Jhapa	Buddhashanti Gaunpalika	1	397	296	693	331	199	530	728	495	1223	356	218	574	224	129	353	580	347	927
4	Jhapa	Damak Nagarpalika	1	503	403	906	578	475	1053	1081	878	1959	422	425	847	434	450	884	856	875	1731
4	Jhapa	Gauradhaha Nagarpalika	1	460	427	887	390	333	723	850	760	1610	253	155	408	332	191	523	585	346	931
4	Jhapa	Gauriganj Gaunpalika	1	285	254	539	267	194	461	552	448	1000	263	160	423	195	136	331	458	296	754
4	Jhapa	Haldibari Gaunpalika	1	308	245	553	218	170	388	526	415	941	78	90	168	68	77	145	146	167	313
4	Jhapa	Jhapa Gaunpalika	1	251	205	456	214	190	404	465	395	860	71	82	153	80	78	158	151	160	311
4	Jhapa	Kachankawal Gaunpalika	1	261	243	504	252	198	450	513	441	954	163	141	304	159	108	267	322	249	571
4	Jhapa	Kamal Gaunpalika	1	353	327	680	287	252	539	640	579	1219	190	151	341	175	96	271	365	247	612
4	Jhapa	Kankai Nagarpalika	1	345	323	668	266	213	479	611	536	1147	236	217	453	256	196	452	492	413	905
4	Jhapa	Mechinagar Nagarpalika	1	857	675	1532	708	500	1208	1565	1175	2740	820	605	1425	708	534	1242	1528	1139	2667
4	Jhapa	Shivasatxi Nagarpalika	1	550	464	1014	444	347	791	994	811	1805	276	176	452	274	179	453	550	355	905
4	Jhapa Total		1	6126	5321	11447	5425	4318	9743	11551	9639	21190	4586	3800	8386	4250	3277	7527	8836	7077	15913

Total enrollment in all types of community schools at secondary and higher secondary levels by district ,Flash I ,2019-020

DIST_Co de	Dist_Nam e	LL_Name	Provi nce_Co d	Grade 9			Grade 10			Grade 9-10			Grade 11			Grade 12			Grade 11-12		
				Girls	Boys	Total	Girls	Boys	Total	Girls	Boys	Total	Girls	Boys	Total	Girls	Boys	Total	Girls	Boys	Total
5	Morang	Belbari Nagarpalika	1	497	442	939	466	375	841	963	817	1780	432	324	756	386	305	691	818	629	1447
5	Morang	Biratnagar Mahanagarpalika	1	1147	1367	2514	1084	1073	2157	2231	2440	4671	426	422	848	353	280	633	779	702	1481
5	Morang	Budhiganga Gaunpalika	1	245	205	450	223	205	428	468	410	878	142	135	277	210	189	399	352	324	676
5	Morang	Dhanpalthan Gaunpalika	1	400	407	807	360	247	607	760	654	1414	235	215	450	242	209	451	477	424	901
5	Morang	Gramthan Gaunpalika	1	232	217	449	200	185	385	432	402	834	205	140	345	96	59	155	301	199	500
5	Morang	Jahada Gaunpalika	1	268	291	559	244	196	440	512	487	999	58	73	131	80	58	138	138	131	269
5	Morang	Kanepokhari Gaunpalika	1	298	297	595	284	254	538	582	551	1133	147	89	236	139	115	254	286	204	490
5	Morang	Katahari Gaunpalika	1	158	123	281	157	102	259	315	225	540	259	136	395	101	72	173	360	208	568
5	Morang	Kerabari Gaunpalika	1	280	223	503	219	190	409	499	413	912	151	110	261	136	55	191	287	165	452
5	Morang	Letang Nagarpalika	1	287	275	562	262	224	486	549	499	1048	240	197	437	215	165	380	455	362	817
5	Morang	Miklajung Gaunpalika	1	309	309	618	291	240	531	600	549	1149	176	146	322	171	111	282	347	257	604
5	Morang	Patahrishanishchare Nagarpalika	1	561	518	1079	466	354	820	1027	872	1899	490	475	965	451	349	800	941	824	1765
5	Morang	Rangeli Nagarpalika	1	395	338	733	327	244	571	722	582	1304	77	84	161	106	68	174	183	152	335
5	Morang	Ratuwamai Nagarpalika	1	463	420	883	392	364	756	855	784	1639	195	199	394	225	160	385	420	359	779
5	Morang	Sundarharaicha Nagarpalika	1	752	637	1389	549	440	989	1301	1077	2378	482	408	890	354	310	664	836	718	1554
5	Morang	Sunwarshi Nagarpalika	1	286	253	539	274	202	476	560	455	1015	112	97	209	87	89	176	199	186	385
5	Morang	Uralabari Nagarpalika	1	426	410	836	446	311	757	872	721	1593	342	213	555	261	154	415	603	367	970
5	Morang Total		1	7004	6732	13736	6244	5206	11450	13248	11938	25186	4169	3463	7632	3613	2748	6361	7782	6211	13993
6	Sunsari	Barahkshetra Nagarpalika	1	809	749	1558	673	619	1292	1482	1368	2850	589	459	1048	610	433	1043	1199	892	2091
6	Sunsari	Barju Gaunpalika	1	226	233	459	218	155	373	444	388	832	103	118	221	87	46	133	190	164	354
6	Sunsari	Bhokraha Narsing Gaunpalika	1	163	134	297	125	120	245	288	254	542	16	34	50	33	26	59	49	60	109
6	Sunsari	Dewanganj Gaunpalika	1	221	157	378	190	156	346	411	313	724	48	69	117	46	32	78	94	101	195
6	Sunsari	Dharan Upamahanagarpalika	1	904	650	1554	711	547	1258	1615	1197	2812	861	835	1696	811	811	1622	1672	1646	3318
6	Sunsari	Duhabi Nagarpalika	1	288	277	565	190	177	367	478	454	932	83	25	108	45	26	71	128	51	179
6	Sunsari	Gadhi Gaunpalika	1	209	140	349	223	124	347	432	264	696	18	53	71	42	19	61	60	72	132
6	Sunsari	Harinagar Gaunpalika	1	201	268	469	256	310	566	457	578	1035	109	125	234	76	73	149	185	198	383
6	Sunsari	Inaruwa Nagarpalika	1	304	256	560	341	245	586	645	501	1146	154	184	338	147	146	293	301	330	631
6	Sunsari	Itahari Sub-metropolitan City	1	834	618	1452	607	456	1063	1441	1074	2515	610	475	1085	587	425	1012	1197	900	2097
6	Sunsari	Koshi Gaunpalika	1	276	244	520	237	227	464	513	471	984	0	0	0	0	0	0	0	0	0
6	Sunsari	Ramduni Nagarpalika	1	344	316	660	353	248	601	697	564	1261	210	121	331	203	122	325	413	243	656
6	Sunsari Total		1	4779	4042	8821	4124	3384	7508	8903	7426	16329	2801	2498	5299	2687	2159	4846	5488	4657	10145
7	Dhankuta	Chaubise Gaunpalika	1	140	164	304	154	141	295	294	305	599	128	117	245	100	68	168	228	185	413
7	Dhankuta	Chhathar Gaunpalika	1	163	118	281	170	114	284	333	232	565	100	63	163	98	55	153	198	118	316
7	Dhankuta	Dhankuta Nagarpalika	1	316	320	636	269	247	516	585	567	1152	342	356	698	357	301	658	699	657	1356
7	Dhankuta	Mahalaxmi Nagarpalika	1	248	245	493	263	216	479	511	461	972	180	135	315	184	130	314	364	265	629
7	Dhankuta	Pakhribas Nagarpalika	1	180	184	364	165	133	298	345	317	662	132	114	246	100	52	152	232	166	398
7	Dhankuta	Sangurigadhi Gaunpalika	1	183	153	336	191	144	335	374	297	671	42	34	76	79	77	156	121	111	232
7	Dhankuta	Shahidbhumi Gaunpalika	1	255	191	446	242	154	396	497	345	842	103	115	218	137	60	197	240	175	415
7	Dhankuta Total		1	1485	1375	2860	1454	1149	2603	2939	2524	5463	1027	934	1961	1055	743	1798	2082	1677	3759
8	Terhathum	Aathrai Gaunpalika	1	208	173	381	197	177	374	405	350	755	113	100	213	121	112	233	234	212	446
8	Terhathum	Chhathar Gaunpalika	1	158	135	293	128	139	267	286	274	560	68	64	132	94	73	167	162	137	299
8	Terhathum	Laligurans Nagarpalika	1	168	159	327	153	154	307	321	313	634	107	114	221	127	68	195	234	182	416
8	Terhathum	Menchhayayem Gaunpalika	1	79	54	133	64	52	116	143	106	249	45	48	93	41	21	62	86	69	155
8	Terhathum	Myanglung Nagarpalika	1	172	151	323	158	139	297	330	290	620	116	94	210	132	76	208	248	170	418
8	Terhathum	Phedap Gaunpalika	1	181	154	335	150	141	291	331	295	626	136	101	237	122	102	224	258	203	461
8	Terhathum Total		1	966	826	1792	850	802	1652	1816	1628	3444	585	521	1106	637	452	1089	1222	973	2195
9	Sankhuwasabha	Bhotkholra Gaunpalika	1	56	50	106	56	36	92	112	86	198	22	7	29	8	10	18	30	17	47
9	Sankhuwasabha	Chainpur Nagarpalika	1	292	254	546	250	227	477	542	481	1023	154	130	284	146	93	239	300	223	523
9	Sankhuwasabha	Chichila Gaunpalika	1	66	66	132	55	60	115	121	126	247	13	16	29	0	0	0	13	16	29
9	Sankhuwasabha	Dharmadevi Nagarpalika	1	206	211	417	194	170	364	400	381	781	123	105	228	88	59	147	211	164	375
9	Sankhuwasabha	Khandbari Nagarpalika	1	440	428	868	360	334	694	800	762	1562	305	233	538	235	196	431	540	429	969
9	Sankhuwasabha	Madi Nagarpalika	1	163	148	311	124	93	217	287	241	528	57	47	104	59	32	91	116	79	195
9	Sankhuwasabha	Makalu Gaunpalika	1	87	85	172	93	78	171	180	163	343	30	38	68	2	4	6	32	42	74
9	Sankhuwasabha	Panchakhapan Nagarpalika	1	157	161	318	156	134	290	313	295	608	81	38	119	46	30	76	127	68	195
9	Sankhuwasabha	Sabhapokhari Gaunpalika	1	131	117	248	109	87	196	240	204	444	82	39	121	12	16	28	94	55	149
9	Sankhuwasabha	Silichong Gaunpalika	1	144	104	248	107	98	205	251	202	453	19	14	33	10	7	17	29	21	50
9	Sankhuwasabha Total		1	1742	1624	3366	1504	1317	2821	3246	2941	6187	886	667	1553	606	447	1053	1492	1114	

Total enrollment in all types of community schools at secondary and higher secondary levels by district, Flash I, 2019-020

Dist_Co de	Dist_Nam e	LL_Name	Prowi nce_Cod	Grade 9			Grade 10			Grade 9-10			Grade 11			Grade 12			Grade 11-12		
				Girls	Boys	Total	Girls	Boys	Total	Girls	Boys	Total	Girls	Boys	Total	Girls	Boys	Total	Girls	Boys	Total
10	Bhojpur	Aamchowk Gaunpalika	1	202	183	385	161	159	320	363	342	705	20	37	57	31	43	74	51	80	131
10	Bhojpur	Arun Gaunpalika	1	176	181	357	139	109	248	315	290	605	20	24	44	73	67	140	93	91	184
10	Bhojpur	Bhojpur Nagarpalika	1	254	218	472	164	185	349	418	403	821	216	171	387	181	132	313	397	303	700
10	Bhojpur	Hatuwagadhi Gaunpalika	1	205	167	372	200	185	385	405	352	757	164	112	276	79	54	133	243	166	409
10	Bhojpur	Pauwadungma Gaunpalik	1	158	104	262	126	99	225	284	203	487	40	34	74	70	39	109	110	73	183
10	Bhojpur	Ramprasad Rai Gaunpalik	1	177	170	347	173	163	336	350	333	683	37	21	58	13	11	24	50	32	82
10	Bhojpur	Salpasilichho Gaunpalika	1	170	151	321	151	125	276	321	276	597	53	65	118	54	38	92	107	103	210
10	Bhojpur	Shadananda Nagarpalika	1	348	293	641	294	244	538	642	537	1179	110	98	208	129	96	225	239	194	433
10	Bhojpur	Tyamkemaityung Gaunpal	1	143	140	283	167	143	310	310	283	593	74	55	129	65	90	155	139	145	284
10	Bhojpur Total		1	1833	1607	3440	1575	1412	2987	3408	3019	6427	734	617	1351	695	570	1265	1429	1187	2616
11	Solukhumb	Dudhkaushika Gaunpalik	1	137	124	261	161	131	292	298	255	553	78	109	187	118	100	218	196	209	405
11	Solukhumb	Dudhkoshi Gaunpalika	1	133	114	247	131	76	207	264	190	454	28	25	53	37	16	53	65	41	106
11	Solukhumb	Khumbupasanglahm Gau	1	82	61	143	85	65	150	167	126	293	23	32	55	38	31	69	61	63	124
11	Solukhumb	Likhupike Gaunpalika	1	86	79	165	60	39	99	146	118	264	10	13	23	8	19	27	18	32	50
11	Solukhumb	Mahakulung Gaunpalika	1	148	114	262	89	98	187	237	212	449	48	45	93	39	26	65	87	71	158
11	Solukhumb	Nechasalyan Gaunpalika	1	160	170	330	161	130	291	321	300	621	77	78	155	102	82	184	179	160	339
11	Solukhumb	Solududhakunda Nagarpa	1	266	212	478	245	180	425	511	392	903	133	109	242	156	177	333	289	286	575
11	Solukhumb	Sotang Gaunpalika	1	143	150	293	112	94	206	255	244	499	87	71	158	73	56	129	160	127	287
11	Solukhumbu Total		1	1155	1024	2179	1044	813	1857	2199	1837	4036	484	482	966	571	507	1078	1055	989	2044
12	Okhaladhur	Champadevi Gaunpalika	1	234	189	423	221	202	423	455	391	846	106	112	218	73	107	180	179	219	398
12	Okhaladhur	Chisankhugadhi Gaunpali	1	143	134	277	115	116	231	258	250	508	52	62	114	63	63	126	115	125	240
12	Okhaladhur	Khijidemba Gaunpalika	1	162	147	309	135	130	265	297	277	574	97	94	191	101	74	175	198	168	366
12	Okhaladhur	Likhu Gaunpalika	1	205	171	376	85	92	177	290	263	553	111	83	194	126	135	261	237	218	455
12	Okhaladhur	Manebhanjyang Gaunpalik	1	256	194	450	281	204	485	537	398	935	205	170	375	158	117	275	363	287	650
12	Okhaladhur	Molung Gaunpalika	1	189	143	332	160	126	286	349	269	618	117	86	203	121	105	226	238	191	429
12	Okhaladhur	Siddhicharan Nagarpalika	1	275	265	540	260	230	490	535	495	1030	283	203	486	296	227	523	579	430	1009
12	Okhaladhur	Sunkoshi Gaunpalika	1	193	249	442	212	182	394	405	431	836	80	144	224	108	109	217	188	253	441
12	Okhaladhunga Total		1	1657	1492	3149	1469	1282	2751	3126	2774	5900	1051	954	2005	1046	937	1983	2097	1891	3988
13	Khotang	Ainselukhark Gaunpalika	1	150	130	280	125	109	234	275	239	514	58	44	102	56	17	73	114	61	175
13	Khotang	Barahapokhari Gaunpalik	1	169	126	295	136	116	252	305	242	547	17	24	41	32	23	55	49	47	96
13	Khotang	Diprung Gaunpalika	1	114	92	206	191	167	358	305	259	564	81	74	155	89	59	148	170	133	303
13	Khotang	Halesi Tuwachung Nagar	1	362	293	655	245	261	506	607	554	1161	97	115	212	109	90	199	206	205	411
13	Khotang	Jantedhunga Gaunpalika	1	204	145	349	150	128	278	354	273	627	92	44	136	67	41	108	159	85	244
13	Khotang	Kepilasagadhi Gaunpalika	1	153	153	306	128	101	229	281	254	535	52	39	91	61	24	85	113	63	176
13	Khotang	Khotehang Gaunpalika	1	234	199	433	233	160	393	467	359	826	91	57	148	124	115	239	215	172	387
13	Khotang	Lamidada Gaunpalika	1	143	125	268	128	110	238	271	235	506	73	62	135	57	36	93	130	98	228
13	Khotang	Rupakot Majhuwagadhi N	1	509	431	940	498	404	902	1007	835	1842	296	258	554	319	242	561	615	500	1115
13	Khotang	Sakela Gaunpalika	1	129	79	208	104	87	191	233	166	399	44	58	102	22	56	78	66	114	180
13	Khotang Total		1	2167	1773	3940	1938	1643	3581	4105	3416	7521	901	775	1676	936	703	1639	1837	1478	3315
14	Udayapur	Belaka Nagarpalika	1	501	395	896	456	338	794	957	733	1690	258	169	427	135	82	217	393	251	644
14	Udayapur	Chaudandigadhi Nagarpal	1	534	444	978	454	408	862	988	852	1840	294	201	495	205	153	358	499	354	853
14	Udayapur	Katari Nagarpalika	1	492	442	934	473	353	826	965	795	1760	314	224	538	367	226	593	681	450	1131
14	Udayapur	Limchungbung Gaunpalik	1	119	100	219	102	98	200	221	198	419	72	54	126	36	38	74	108	92	200
14	Udayapur	Rautami Gaunpalika	1	275	210	485	250	196	446	525	406	931	120	85	205	124	65	189	244	150	394
14	Udayapur	Tapli Gaunpalika	1	175	159	334	120	110	230	295	269	564	89	45	134	32	30	62	121	75	196
14	Udayapur	Triyuga Nagarpalika	1	973	833	1806	708	614	1322	1681	1447	3128	566	418	984	566	398	964	1132	816	1948
14	Udayapur	Udayapurgadhi Gaunpalik	1	289	256	545	238	180	418	527	436	963	71	52	123	122	67	189	193	119	312
14	Udayapur Total		1	3358	2839	6197	2801	2297	5098	6159	5136	11295	1784	1248	3032	1587	1059	2646	3371	2307	5678

Total enrollment in all types of community schools at secondary and higher secondary levels by district, Flash I, 2019-20

Dist_Co de	Dist_Nam e	LL_Name	Provi nce_Co d	Grade 9			Grade 10			Grade 9-10			Grade 11			Grade 12			Grade 11-12		
				Girls	Boys	Total	Girls	Boys	Total	Girls	Boys	Total	Girls	Boys	Total	Girls	Boys	Total	Girls	Boys	Total
15	Saptari	Agnisair Krishnasavaran (2		225	269	494	266	210	476	491	479	970	79	142	221	84	65	149	163	207	370
15	Saptari	Belhi Chapena Gaunpalika:2		164	144	308	158	115	273	322	259	581	35	31	66	44	14	58	79	45	124
15	Saptari	Bishnupur Gaunpalika 2		313	323	636	309	336	645	622	659	1281	3	22	25	19	23	42	22	45	67
15	Saptari	Bodebarsaien Nagarpalika:2		375	328	703	313	320	633	688	648	1336	81	77	158	109	81	190	190	158	348
15	Saptari	Chhinmasta Gaunpalika:2		95	81	176	93	64	157	188	145	333	89	70	159	78	80	158	167	150	317
15	Saptari	Dakneshwori Nagarpalika 2		456	475	931	433	393	826	889	868	1757	139	94	233	79	66	145	218	160	378
15	Saptari	Hanumannagar Kankalani 2		294	189	483	226	164	390	520	353	873	7	20	27	26	10	36	33	30	63
15	Saptari	Kanchanroop Nagarpalika 2		358	393	751	334	307	641	692	700	1392	264	274	538	340	254	594	604	528	1132
15	Saptari	Khadak Nagarpalika 2		397	455	852	378	387	765	775	842	1617	147	171	318	179	150	329	326	321	647
15	Saptari	Mahadeva Gaunpalika 2		122	139	261	86	75	161	208	214	422	54	57	111	52	33	85	106	90	196
15	Saptari	Rajbiraj Nagarpalika 2		330	375	705	328	331	659	658	706	1364	20	37	57	36	45	81	56	82	138
15	Saptari	Rupani Gaunpalika 2		223	228	451	182	189	371	405	417	822	88	59	147	86	61	147	174	120	294
15	Saptari	Saptakoshi Nagarpalika 2		163	184	347	175	117	292	338	301	639	195	136	331	151	136	287	346	272	618
15	Saptari	Shambhunath Nagarpalika:2		326	349	675	246	216	462	572	565	1137	80	48	128	92	40	132	172	88	260
15	Saptari	Surunga Nagarpalika 2		431	366	797	430	404	834	861	770	1631	115	123	238	131	114	245	246	237	483
15	Saptari	Tilatha Koiladi Gaunpalika:2		319	284	603	355	303	658	674	587	1261	128	138	266	149	128	277	277	266	543
15	Saptari	Tirahut Gaunpalika 2		159	164	323	136	154	290	295	318	613	22	29	51	31	32	63	53	61	114
15	Saptari	Walan Bihul Gaunpalika 2		107	115	222	118	83	201	225	198	423	4	14	18	11	14	25	15	28	43
15	Saptari Total			4857	4861	9718	4566	4168	8734	9423	9029	18452	1550	1542	3092	1697	1346	3043	3247	2888	6135
16	Siraha	Arnama Gaunpalika 2		273	314	587	163	170	333	436	484	920	44	46	90	32	28	60	76	74	150
16	Siraha	Aurahi Gaunpalika 2		122	124	246	87	96	183	209	220	429	15	14	29	29	23	52	44	37	81
16	Siraha	Bariyarpatti Gaunpalika 2		269	232	501	202	152	354	471	384	855	112	76	188	108	92	200	220	168	388
16	Siraha	Bhagawanpur Gaunpalika 2		257	188	445	191	137	328	448	325	773	88	63	151	63	51	114	151	114	265
16	Siraha	Bishnupur Gaunpalika 2		160	120	280	141	90	231	301	210	511	43	25	68	8	6	14	51	31	82
16	Siraha	Dhangadhimai Nagarpalik 2		392	361	753	336	301	637	728	662	1390	49	32	81	39	39	78	88	71	159
16	Siraha	Golbazar Nagarpalika 2		299	331	630	312	321	633	611	652	1263	120	120	240	150	128	278	270	248	518
16	Siraha	Kalyanpur Nagarpalika 2		307	298	605	267	272	539	574	570	1144	64	59	123	58	62	120	122	121	243
16	Siraha	Karjanha Nagarpalika 2		326	343	669	192	161	353	518	504	1022	111	77	188	99	82	181	210	159	369
16	Siraha	Lahan Nagarpalika 2		611	777	1388	621	555	1176	1232	1332	2564	144	119	263	128	92	220	272	211	483
16	Siraha	Laxmipur Patari Gaunpali:2		250	277	527	315	258	573	565	535	1100	86	87	173	55	52	107	141	139	280
16	Siraha	Mirchaiya Nagarpalika 2		236	219	455	201	204	405	437	423	860	113	137	250	110	160	270	223	297	520
16	Siraha	Naraha Gaunpalika 2		107	178	285	161	218	379	268	396	664	58	70	128	64	46	110	122	116	238
16	Siraha	Navarajpur Gaunpalika 2		170	192	362	97	113	210	267	305	572	78	48	126	49	52	101	127	100	227
16	Siraha	Sakhuwanankarkatti Gaur 2		227	201	428	165	100	265	392	301	693	18	18	36	16	17	33	34	35	69
16	Siraha	Siraha Nagarpalika 2		631	683	1314	495	490	985	1126	1173	2299	265	287	552	301	261	562	566	548	1114
16	Siraha	Sukhipur Nagarpalika 2		479	460	939	380	395	775	859	855	1714	130	116	246	125	106	231	255	222	477
16	Siraha Total			5116	5298	10414	4326	4033	8359	9442	9331	18773	1538	1394	2932	1434	1297	2731	2972	2691	5663
17	Dhanusha	Aurahi Gaunpalika 2		279	284	563	267	272	539	546	556	1102	41	78	119	75	49	124	116	127	243
17	Dhanusha	Bateswor Gaunpalika 2		186	166	352	186	179	365	372	345	717	24	26	50	35	36	71	59	62	121
17	Dhanusha	Bidehi Nagarpalika 2		300	329	629	196	278	474	496	607	1103	36	99	135	48	79	127	84	178	262
17	Dhanusha	Chhireshwornath Nagarp:2		227	201	428	208	158	366	435	359	794	62	74	136	17	11	28	79	85	164
17	Dhanusha	Dhanauji Gaunpalika 2		146	169	315	186	154	340	332	323	655	21	13	34	6	8	14	27	21	48
17	Dhanusha	Dhanusadham Nagarpalik 2		384	358	742	375	363	738	759	721	1480	89	114	203	79	131	210	168	245	413
17	Dhanusha	Ganeshman Charnath Na 2		351	264	615	243	193	436	594	457	1051	198	162	360	170	212	382	368	374	742
17	Dhanusha	Hansapur Nagarpalika 2		274	331	605	273	272	545	547	603	1150	58	83	141	43	27	70	101	110	211
17	Dhanusha	Janaknandini Gaunpalika 2		191	169	360	202	186	388	393	355	748	31	38	69	69	80	149	100	118	218
17	Dhanusha	Janakpur Upamahanagar:2		968	955	1923	930	911	1841	1898	1866	3764	1185	792	1977	1228	760	1988	2413	1552	3965
17	Dhanusha	Kamala Nagarpalika 2		196	188	384	165	170	335	361	358	719	26	31	57	76	73	149	102	104	206
17	Dhanusha	Laxminiya Gaunpalika 2		238	195	433	143	141	284	381	336	717	18	26	44	38	37	75	56	63	119
17	Dhanusha	Mithila Bihari Gaunpalika 2		357	398	755	313	379	692	670	777	1447	34	40	74	56	65	121	90	105	195
17	Dhanusha	Mithila Nagarpalika 2		392	363	755	326	294	620	718	657	1375	112	105	217	175	140	315	287	245	532
17	Dhanusha	Mukhiyapatti Musaharniy:2		149	152	301	121	76	197	270	228	498	18	7	25	39	25	64	57	32	89
17	Dhanusha	Nagarain Nagarpalika 2		282	265	547	212	218	430	494	483	977	56	62	118	70	36	106	126	98	224
17	Dhanusha	Sabaila Nagarpalika 2		393	379	772	328	343	671	721	722	1443	93	79	172	19	27	46	112	106	218
17	Dhanusha	Sahidnagar Nagarpalika 2		208	207	415	217	180	397	425	387	812	147	209	356	93	54	147	240	263	503
17	Dhanusha Total			5521	5373	10894	4891	4767	9658	10412	10140	20552	2249	2038	4287	2336	1850	4186	4585	3888	8473

Total enrollment in all types of community schools at secondary and higher secondary levels by district ,Flash I 2019-020

Dist _Co de	Dist_Nam e	LL_Name	Provi nce _Cod	Grade 9			Grade 10			Grade 9-10			Grade 11			Grade 12			Grade 11-12		
				Girls	Boys	Total	Girls	Boys	Total	Girls	Boys	Total	Girls	Boys	Total	Girls	Boys	Total	Girls	Boys	Total
				18	Mahottari	Aurahi Nagarpalika	2	207	170	377	199	180	379	406	350	756	74	97	171	82	78
18	Mahottari	Balwa Nagarpalika	2	302	342	644	283	339	622	585	681	1266	120	99	219	65	93	158	185	192	377
18	Mahottari	Bardibas Nagarpalika	2	691	664	1355	684	595	1279	1375	1259	2634	527	524	1051	494	456	950	1021	980	2001
18	Mahottari	Bhangaha Nagarpalika	2	297	315	612	309	277	586	606	592	1198	45	64	109	56	53	109	101	117	218
18	Mahottari	Ekdanra Gaunpalika	2	235	310	545	202	259	461	437	569	1006	19	35	54	44	83	127	63	118	181
18	Mahottari	Gaushala Nagarpalika	2	614	686	1300	529	538	1067	1143	1224	2367	94	115	209	92	165	257	186	280	466
18	Mahottari	Jaleswor Nagarpalika	2	498	429	927	390	400	790	888	829	1717	55	135	190	142	117	259	197	252	449
18	Mahottari	Loharpatti Nagarpalika	2	335	407	742	304	335	639	639	742	1381	114	124	238	100	79	179	214	203	417
18	Mahottari	Mahottari Gaunpalika	2	192	191	383	172	169	341	364	360	724	60	42	102	35	37	72	95	79	174
18	Mahottari	Manra Sisawa Nagarpalik	2	298	283	581	219	285	504	517	568	1085	47	53	100	31	40	71	78	93	171
18	Mahottari	Matihani Nagarpalika	2	200	251	451	166	173	339	366	424	790	34	30	64	46	53	99	80	83	163
18	Mahottari	Pipra Gaunpalika	2	285	344	629	281	297	578	566	641	1207	113	81	194	122	148	270	235	229	464
18	Mahottari	Ramgopalpur Nagarpalika	2	251	276	527	238	252	490	489	528	1017	102	150	252	104	118	222	206	268	474
18	Mahottari	Samsi Gaunpalika	2	161	183	344	112	110	222	273	293	566	0	0	0	0	0	0	0	0	0
18	Mahottari	Sonama Gaunpalika	2	266	317	583	256	332	588	522	649	1171	62	65	127	70	53	123	132	118	250
18	Mahottari Total		2	4832	5168	10000	4344	4541	8885	9176	9709	18885	1466	1614	3080	1483	1573	3056	2949	3187	6136
19	Sarlahi	Bagmati Nagarpalika	2	331	243	574	261	173	434	592	416	1008	158	112	270	133	90	223	291	202	493
19	Sarlahi	Balara Nagarpalika	2	310	425	735	229	350	579	539	775	1314	60	55	115	75	70	145	135	125	260
19	Sarlahi	Barahathawa Nagarpalika	2	531	667	1198	446	515	961	977	1182	2159	256	324	580	390	348	738	646	672	1318
19	Sarlahi	Basbariya Gaunpalika	2	113	80	193	66	53	119	179	133	312	0	0	0	0	0	0	0	0	0
19	Sarlahi	Bishnu Gaunpalika	2	113	130	243	117	116	233	230	246	476	18	18	36	28	19	47	46	37	83
19	Sarlahi	Brahmapuri Gaunpalika	2	197	182	379	146	162	308	343	344	687	26	46	72	38	40	78	64	86	150
19	Sarlahi	Chakraghatta Gaunpalika	2	103	141	244	111	135	246	214	276	490	0	0	0	0	0	0	0	0	0
19	Sarlahi	Chandranagar Gaunpalika	2	111	101	212	94	80	174	205	181	386	42	71	113	60	34	94	102	105	207
19	Sarlahi	Dhankaul Gaunpalika	2	39	57	96	45	57	102	84	114	198	30	38	68	2	4	6	32	42	74
19	Sarlahi	Godaita Nagarpalika	2	375	386	761	325	433	758	700	819	1519	118	136	254	131	147	278	249	283	532
19	Sarlahi	Haripur Nagarpalika	2	360	310	670	226	259	485	586	569	1155	66	75	141	22	30	52	88	105	193
19	Sarlahi	Haripurwa Nagarpalika	2	44	61	105	46	41	87	90	102	192	53	50	103	63	50	113	116	100	216
19	Sarlahi	Hariwan Nagarpalika	2	314	233	547	305	212	517	619	445	1064	153	77	230	147	97	244	300	174	474
19	Sarlahi	Ishworpur Nagarpalika	2	652	662	1314	652	616	1268	1304	1278	2582	308	328	636	352	293	645	660	621	1281
19	Sarlahi	Kabilasi Nagarpalika	2	334	322	656	275	286	561	609	608	1217	77	93	170	82	76	158	159	169	328
19	Sarlahi	Kaudena Gaunpalika	2	197	187	384	186	174	360	383	361	744	8	2	10	10	1	11	18	3	21
19	Sarlahi	Lalbandi Nagarpalika	2	589	789	1378	526	559	1085	1115	1348	2463	335	362	697	389	326	715	724	688	1412
19	Sarlahi	Malangawa Nagarpalika	2	399	426	825	347	415	762	746	841	1587	33	23	56	25	33	58	58	56	114
19	Sarlahi	Parsa Gaunpalika	2	133	119	252	95	82	177	228	201	429	20	29	49	36	32	68	56	61	117
19	Sarlahi	Ramnagar Gaunpalika	2	181	176	357	188	217	405	369	393	762	15	14	29	29	23	52	44	37	81
19	Sarlahi Total		2	5426	5697	11123	4686	4935	9621	10112	10632	20744	1731	1801	3532	1981	1686	3667	3712	3487	7199
32	Rautahat	Baudhimai Nagarpalika	2	139	164	303	148	150	298	287	314	601	25	50	75	39	24	63	64	74	138
32	Rautahat	Bimdaban Nagarpalika	2	217	330	547	204	304	508	421	634	1055	91	87	178	78	108	186	169	195	364
32	Rautahat	Chandrapur Nagarpalika	2	434	503	937	486	521	1007	920	1024	1944	659	613	1272	540	566	1106	1199	1179	2378
32	Rautahat	Debahi Gonahi Nagarpalik	2	201	236	437	215	225	440	416	461	877	105	81	186	95	81	176	200	162	362
32	Rautahat	Durga Bhagawati Gaunpa	2	36	30	66	22	18	40	58	48	106	35	43	78	42	44	86	77	87	164
32	Rautahat	Gadhimai Nagarpalika	2	168	239	407	111	147	258	279	386	665	54	95	149	28	47	75	82	142	224
32	Rautahat	Garuda Nagarpalika	2	384	497	881	300	409	709	684	906	1590	302	430	732	191	304	495	493	734	1227
32	Rautahat	Gaur Nagarpalika	2	370	669	1039	260	586	846	630	1255	1885	77	145	222	92	209	301	169	354	523
32	Rautahat	Gujara Nagarpalika	2	341	345	686	315	345	660	656	690	1346	118	151	269	130	134	264	248	285	533
32	Rautahat	Ishanath Nagarpalika	2	199	212	411	204	178	382	403	390	793	55	38	93	32	44	76	87	82	169
32	Rautahat	Katahariya Nagarpalika	2	268	288	556	254	285	539	522	573	1095	9	16	25	102	150	252	111	166	277
32	Rautahat	Madav Narayan Nagarpal	2	167	233	400	107	163	270	274	396	670	64	63	127	29	49	78	93	112	205
32	Rautahat	Maulapur Nagarpalika	2	63	83	146	103	141	244	166	224	390	90	79	169	58	56	114	148	135	283
32	Rautahat	Paroha Nagarpalika	2	207	240	447	129	180	309	336	420	756	46	72	118	96	96	192	142	168	310
32	Rautahat	Phatuwa Bijayapur Nagar	2	183	255	438	199	260	459	382	515	897	85	103	188	141	157	298	226	260	486
32	Rautahat	Rajdevi Nagarpalika	2	215	209	424	156	187	343	371	396	767	84	101	185	53	51	104	137	152	289
32	Rautahat	Rajpur Nagarpalika	2	52	45	97	53	36	89	105	81	186	29	12	41	39	26	65	68	38	106
32	Rautahat	Yamunamai Gaunpalika	2	234	246	480	176	221	397	410	467	877	54	34	88	26	24	50	80	58	138
32	Rautahat Total		2	3878	4824	8702	3442	4356	7798	7320	9180	16500	1982	2213	4195	1811	2170	3981	3793	4383	8176

Total enrollment in all types of community schools at secondary and higher secondary levels by district ,Flash I ,2019-020

Dist _Co de	Dist_Nam e	LL_Name	PROVI nce_ Cod	Grade 9			Grade 10			Grade 9-10			Grade 11			Grade 12			Grade 11-12		
				Girls	Boys	Total	Girls	Boys	Total	Girls	Boys	Total	Girls	Boys	Total	Girls	Boys	Total	Girls	Boys	Total
33	Bara	Adarsh Kotwal Gaunpalika	2	179	146	325	106	113	219	285	259	544	204	133	337	37	34	71	241	167	408
33	Bara	Baragadi Gaunpalika	2	143	151	294	179	130	309	322	281	603	18	18	36	28	19	47	46	37	83
33	Bara	Bishrampur Gaunpalika	2	58	50	108	51	43	94	109	93	202	28	45	73	48	40	88	76	85	161
33	Bara	Devtal Gaunpalika	2	51	73	124	0	0	0	51	73	124	13	7	20	6	6	12	19	13	32
33	Bara	Jitpur Simara Upamahana	2	762	846	1608	631	573	1204	1393	1419	2812	437	446	883	403	339	742	840	785	1625
33	Bara	Kalaiya Upamahana	2	921	1040	1961	860	873	1733	1781	1913	3694	387	356	743	314	315	629	701	671	1372
33	Bara	Karaiyama Gaunpalika	2	176	81	257	114	71	185	290	152	442	59	31	90	43	31	74	102	62	164
33	Bara	Kolhabi Nagarpalika	2	429	374	803	379	377	756	808	751	1559	105	185	290	199	181	380	304	366	670
33	Bara	Mahagadhima Nagarpalik	2	416	421	837	370	369	739	786	790	1576	54	38	92	104	83	187	158	121	279
33	Bara	Nijgadh Nagarpalika	2	337	292	629	345	280	625	682	572	1254	167	150	317	150	101	251	317	251	568
33	Bara	Pacharauta Nagarpalika	2	136	165	301	92	137	229	228	302	530	25	54	79	64	48	112	89	102	191
33	Bara	Parwanipur Gaunpalika	2	195	133	328	133	102	235	328	235	563	47	43	90	46	43	89	93	86	179
33	Bara	Pheta Gaunpalika	2	160	169	329	101	178	279	261	347	608	25	30	55	45	59	104	70	89	159
33	Bara	Prasauni Gaunpalika	2	246	270	516	255	247	502	501	517	1018	51	68	119	60	76	136	111	144	255
33	Bara	Simroungadh Nagarpalika	2	274	343	617	252	284	536	526	627	1153	49	59	108	35	49	84	84	108	192
33	Bara	Subarna Gaunpalika	2	193	173	366	174	213	387	367	386	753	25	31	56	42	28	70	67	59	126
33	Bara Total		2	4676	4727	9403	4042	3990	8032	8718	8717	17435	1635	1624	3259	1542	1387	2929	3177	3011	6188
34	Parsa	Bahudarmai Nagarpalika	2	386	425	811	303	310	613	689	735	1424	228	156	384	327	152	479	555	308	863
34	Parsa	Bindabasi Gaunpalika	2	192	154	346	126	112	238	318	266	584	59	52	111	82	62	144	141	114	255
34	Parsa	Birgunj Mahanagarpalika	2	1446	2061	3507	1215	1777	2992	2661	3838	6499	637	804	1441	774	923	1697	1411	1727	3138
34	Parsa	Chhipaharmai Gaunpalika	2	104	129	233	88	95	183	192	224	416	1	2	3	1	15	16	2	17	19
34	Parsa	Dhobini Gaunpalika	2	148	114	262	81	80	161	229	194	423	13	7	20	6	6	12	19	13	32
34	Parsa	Jaganathpur Gaunpalika	2	71	36	107	32	17	49	103	53	156	4	14	18	11	14	25	15	28	43
34	Parsa	Jira Bhawani Gaunpalika	2	118	116	234	115	83	198	233	199	432	0	0	0	64	15	79	64	15	79
34	Parsa	Kalikamai Gaunpalika	2	231	192	423	133	97	230	364	289	653	40	0	40	35	0	35	75	0	75
34	Parsa	Pakahamainpur Gaunpalika	2	63	77	140	0	0	0	63	77	140	27	26	53	74	91	165	101	117	218
34	Parsa	Parsagadi Nagarpalika	2	202	210	412	208	194	402	410	404	814	70	62	132	110	59	169	180	121	301
34	Parsa	Paterwasugauli Gaunpalika	2	127	89	216	106	80	186	233	169	402	0	3	3	12	12	24	12	15	27
34	Parsa	Pokhariya Nagarpalika	2	129	178	307	98	126	224	227	304	531	74	97	171	61	83	144	135	180	315
34	Parsa	Sakhuwa Prasauni Gaunpalika	2	253	214	467	181	137	318	434	351	785	35	73	108	35	21	56	70	94	164
34	Parsa	Thori Gaunpalika	2	193	180	373	139	156	295	332	336	668	43	78	121	126	69	195	169	147	316
34	Parsa Total		2	3663	4175	7838	2825	3264	6089	6488	7439	13927	1155	1301	2456	1619	1440	3059	2774	2741	5515
20	Sindhuli	Dudhuli Nagarpalika	3	722	621	1343	699	570	1269	1421	1191	2612	385	392	777	376	351	727	761	743	1504
20	Sindhuli	Ghanglekh Gaunpalika	3	117	107	224	138	112	250	255	219	474	36	64	100	45	75	120	81	139	220
20	Sindhuli	Golanjor Gaunpalika	3	260	210	470	224	172	396	484	382	866	126	71	197	97	84	181	223	155	378
20	Sindhuli	Hariharpurgadhi Gaunpalika	3	200	181	381	221	152	373	421	333	754	50	46	96	69	46	115	119	92	211
20	Sindhuli	Kamalamai Nagarpalika	3	601	526	1127	631	498	1129	1232	1024	2256	502	389	891	581	404	985	1083	793	1876
20	Sindhuli	Marin Gaunpalika	3	239	195	434	225	163	388	464	358	822	76	127	203	88	68	156	164	195	359
20	Sindhuli	Phikkal Gaunpalika	3	279	217	496	241	185	426	520	402	922	123	95	218	141	67	208	264	162	426
20	Sindhuli	Sunkoshi Gaunpalika	3	260	211	471	220	191	411	480	402	882	137	83	220	141	85	226	278	168	446
20	Sindhuli	Tinpatan Gaunpalika	3	543	426	969	517	432	949	1060	858	1918	279	235	514	208	220	428	487	455	942
20	Sindhuli Total		3	3221	2694	5915	3116	2475	5591	6337	5169	11506	1714	1502	3216	1746	1400	3146	3460	2902	6362
21	Ramechhap	Doramba Gaunpalika	3	196	176	372	213	160	373	409	336	745	102	67	169	101	68	169	203	135	338
21	Ramechhap	Gokulganga Gaunpalika	3	166	126	292	143	113	256	309	239	548	103	144	247	116	116	232	219	260	479
21	Ramechhap	Khadadevi Gaunpalika	3	242	214	456	243	176	419	485	390	875	139	104	243	128	64	192	267	168	435
21	Ramechhap	Likhu Gaunpalika	3	292	256	548	299	238	537	591	494	1085	102	130	232	130	96	226	232	226	458
21	Ramechhap	Manthali Nagarpalika	3	433	359	792	384	298	682	817	657	1474	277	192	469	309	151	460	586	343	929
21	Ramechhap	Ramechhap Nagarpalika	3	335	298	633	309	235	544	644	533	1177	168	228	396	164	139	303	332	367	699
21	Ramechhap	Sunapati Gaunpalika	3	164	179	343	181	152	333	345	331	676	132	80	212	100	68	168	232	148	380
21	Ramechhap	Umakunda Gaunpalika	3	145	169	314	150	112	262	295	281	576	66	52	118	85	48	133	151	100	251
21	Ramechhap Total		3	1973	1777	3750	1922	1484	3406	3895	3261	7156	1089	997	2086	1133	750	1883	2222	1747	3969

Total enrollment in all types of community schools at secondary and higher secondary levels by district, Flash I, 2019-020

Dist _Co de	Dist_Nam e	LL_Name	PROVI nce_ Cod	Grade 9			Grade 10			Grade 9-10			Grade 11			Grade 12			Grade 11-12		
				Girls	Boys	Total	Girls	Boys	Total	Girls	Boys	Total	Girls	Boys	Total	Girls	Boys	Total	Girls	Boys	Total
22	Dolakha	Baiteshwor Gaunpalika	3	229	203	432	234	185	419	463	388	851	116	83	199	165	86	251	281	169	450
22	Dolakha	Bhimeshwar Nagarpalika	3	299	261	560	290	217	507	589	478	1067	271	258	529	141	206	347	412	464	876
22	Dolakha	Bigu Gaunpalika	3	176	142	318	155	113	268	331	255	586	34	28	62	35	29	64	69	57	126
22	Dolakha	Gaurishankar Gaunpalika	3	116	108	224	84	91	175	200	199	399	24	21	45	22	16	38	46	37	83
22	Dolakha	Jiri Nagarpalika	3	122	102	224	147	92	239	269	194	463	48	49	97	75	51	126	123	100	223
22	Dolakha	Kalinchok Gaunpalika	3	257	211	468	245	187	432	502	398	900	100	104	204	92	66	158	192	170	362
22	Dolakha	Melung Gaunpalika	3	247	188	435	164	124	288	411	312	723	49	67	116	100	52	152	149	119	268
22	Dolakha	Sailung Gaunpalika	3	199	162	361	148	138	286	347	300	647	57	40	97	55	35	90	112	75	187
22	Dolakha	Tamakoshi Gaunpalika	3	164	177	341	176	138	314	340	315	655	89	86	175	107	93	200	196	179	375
22	Dolakha Total		3	1809	1554	3363	1643	1285	2928	3452	2839	6291	788	736	1524	792	634	1426	1580	1370	2950
23	Sindhupal	Balefi Gaunpalika	3	166	166	332	170	147	317	336	313	649	159	147	306	128	85	213	287	232	519
23	Sindhupal	Barhabise Nagarpalika	3	230	175	405	196	177	373	426	352	778	155	152	307	126	146	272	281	298	579
23	Sindhupal	Bhotekoshi Gaunpalika	3	127	122	249	106	95	201	233	217	450	48	43	91	21	31	52	69	74	143
23	Sindhupal	Chautara Sangachokgad	3	483	398	881	429	328	757	912	726	1638	354	264	618	364	301	665	718	565	1283
23	Sindhupal	Helambu Gaunpalika	3	137	107	244	137	98	235	274	205	479	62	37	99	80	45	125	142	82	224
23	Sindhupal	Indrawoti Gaunpalika	3	310	220	530	261	185	446	571	405	976	114	131	245	127	99	226	241	230	471
23	Sindhupal	Jugal Gaunpalika	3	217	165	382	141	123	264	358	288	646	31	14	45	29	11	40	60	25	85
23	Sindhupal	Lisankhu Pakhar Gaunpal	3	120	117	237	119	121	240	239	238	477	57	43	100	45	34	79	102	77	179
23	Sindhupal	Melamchi Nagarpalika	3	408	335	743	401	313	714	809	648	1457	257	178	435	211	172	383	468	350	818
23	Sindhupal	Panchpokhari Thangpal C	3	215	182	397	129	113	242	344	295	639	34	28	62	30	30	60	64	58	122
23	Sindhupal	Sunkoshi Gaunpalika	3	146	164	310	160	119	279	306	283	589	102	99	201	128	99	227	230	198	428
23	Sindhupal	Tripurasundari Gaunpalika	3	116	104	220	98	78	176	214	182	396	75	54	129	39	58	97	114	112	226
23	Sindhupalchok Total		3	2675	2255	4930	2347	1897	4244	5022	4152	9174	1448	1190	2638	1328	1111	2439	2776	2301	5077
24	Kavrepalan	Banepa Nagarpalika	3	233	217	450	256	185	441	489	402	891	125	104	229	125	112	237	250	216	466
24	Kavrepalan	Bethanchowk Gaunpalika	3	155	139	294	148	113	261	303	252	555	77	50	127	75	56	131	152	106	258
24	Kavrepalan	Bhumlu Gaunpalika	3	167	113	280	133	114	247	300	227	527	98	84	182	84	86	170	182	170	352
24	Kavrepalan	Chaurideurali Gaunpalika	3	192	205	397	197	165	362	389	370	759	173	162	335	111	142	253	284	304	588
24	Kavrepalan	Dhulikhel Nagarpalika	3	246	212	458	201	154	355	447	366	813	104	82	186	91	95	186	195	177	372
24	Kavrepalan	Khanikhola Gaunpalika	3	153	127	280	138	97	235	291	224	515	9	39	48	28	14	42	37	53	90
24	Kavrepalan	Mahabharat Gaunpalika	3	268	204	472	190	139	329	458	343	801	88	81	169	37	49	86	125	130	255
24	Kavrepalan	Mandandepur Nagarpalika	3	317	216	533	307	222	529	624	438	1062	164	118	282	125	68	193	289	186	475
24	Kavrepalan	Namobuddha Nagarpalika	3	219	152	371	173	143	316	392	295	687	155	118	273	122	109	231	277	227	504
24	Kavrepalan	Panauti Nagarpalika	3	254	221	475	229	209	438	483	430	913	189	108	297	154	106	260	343	214	557
24	Kavrepalan	Panchkhal Nagarpalika	3	322	254	576	316	199	515	638	453	1091	160	93	253	87	152	239	247	245	492
24	Kavrepalan	Roshi Gaunpalika	3	340	319	659	345	248	593	685	567	1252	136	79	215	113	60	173	249	139	388
24	Kavrepalan	Temal Gaunpalika	3	216	202	418	204	152	356	420	354	774	72	107	179	105	50	155	177	157	334
24	Kavrepalan Total		3	3082	2581	5663	2837	2140	4977	5919	4721	10640	1550	1225	2775	1257	1099	2356	2807	2324	5131
25	Lalitpur	Bagmati Gaunpalika	3	155	154	309	127	87	214	282	241	523	97	67	164	56	53	109	153	120	273
25	Lalitpur	Godawari Nagarpalika	3	451	384	835	319	248	567	770	632	1402	448	367	815	429	374	803	877	741	1618
25	Lalitpur	Konjyosom Gaunpalika	3	101	84	185	84	60	144	185	144	329	21	30	51	33	47	80	54	77	131
25	Lalitpur	Mahanagarpalika	3	712	710	1422	606	523	1129	1318	1233	2551	649	703	1352	635	697	1332	1284	1400	2684
25	Lalitpur	Mahalaxmi Nagarpalika	3	234	227	461	166	142	308	400	369	769	163	138	301	127	97	224	290	235	525
25	Lalitpur	Mahankal Gaunpalika	3	104	65	169	74	89	163	178	154	332	39	56	95	25	41	66	64	97	161
25	Lalitpur Total		3	1757	1624	3381	1376	1149	2525	3133	2773	5906	1417	1361	2778	1305	1309	2614	2722	2670	5392
26	Bhaktapur	Bhaktapur Nagarpalika	3	506	440	946	379	300	679	885	740	1625	1064	1014	2078	593	561	1154	1657	1575	3232
26	Bhaktapur	Chagunarayan Nagarpalika	3	233	182	415	219	146	365	452	328	780	68	88	156	65	46	111	133	134	267
26	Bhaktapur	Madhapur Thimi Nagarpal	3	231	173	404	207	120	327	438	293	731	151	119	270	118	116	234	269	235	504
26	Bhaktapur	Suryabinayak Nagarpalika	3	172	179	351	139	85	224	311	264	575	96	51	147	61	39	100	157	90	247
26	Bhaktapur Total		3	1142	974	2116	944	651	1595	2086	1625	3711	1379	1272	2651	837	762	1599	2216	2034	4250
27	Kathmandu	Budhanilkantha Nagarpalika	3	364	365	729	295	259	554	659	624	1283	341	268	609	302	268	570	643	536	1179
27	Kathmandu	Chandragiri Nagarpalika	3	453	449	902	390	294	684	843	743	1586	735	430	1165	742	414	1156	1477	844	2321
27	Kathmandu	Dakshinkali Nagarpalika	3	158	167	325	94	113	207	252	280	532	107	128	235	120	112	232	227	240	467
27	Kathmandu	Gokarneshwor Nagarpalika	3	355	272	627	247	173	420	602	445	1047	240	193	433	395	291	686	635	484	1119
27	Kathmandu	Kageshwori Manahara Na	3	445	323	768	287	251	538	732	574	1306	246	230	476	292	246	538	538	476	1014
27	Kathmandu	Kathmandu Mahanagarpa	3	2485	2833	5318	2689	2963	5652	5174	5796	10970	2041	2192	4233	1697	2239	3936	3738	4431	8169
27	Kathmandu	Kirtipur Nagarpalika	3	215	266	481	172	211	383	387	477	864	182	142	324	105	130	235	287	272	559
27	Kathmandu	Nagarjun Nagarpalika	3	207	177	384	189	161	350	396	338	734	89	67</							

Total enrollment in all types of community schools at secondary and higher secondary levels by district ,Flash I 2019-020

Dist_Co de	Dist_Nam e	LL_Name	PROVI nce_Co d	Grade 9			Grade 10			Grade 9-10			Grade 11			Grade 12			Grade 11-12		
				Girls	Boys	Total	Girls	Boys	Total	Girls	Boys	Total	Girls	Boys	Total	Girls	Boys	Total	Girls	Boys	Total
28	Nuwakot	Belkotgadhi Nagarpalika	3	421	349	770	412	305	717	833	654	1487	242	126	368	270	144	414	512	270	782
28	Nuwakot	Bidur Nagarpalika	3	507	422	929	424	354	778	931	776	1707	337	280	617	294	267	561	631	547	1178
28	Nuwakot	Dupcheshwar Gaunpalika	3	161	176	337	172	113	285	333	289	622	62	31	93	72	46	118	134	77	211
28	Nuwakot	Kakani Gaunpalika	3	309	177	486	194	156	350	503	333	836	68	53	121	90	49	139	158	102	260
28	Nuwakot	Kispang Gaunpalika	3	159	131	290	113	135	248	272	266	538	61	66	127	52	29	81	113	95	208
28	Nuwakot	Likhu Gaunpalika	3	149	99	248	79	72	151	228	171	399	105	54	159	78	43	121	183	97	280
28	Nuwakot	Meghang Gaunpalika	3	144	122	266	144	117	261	288	239	527	81	43	124	58	37	95	139	80	219
28	Nuwakot	Panchakanya Gaunpalika	3	143	124	267	120	106	226	263	230	493	33	44	77	42	54	96	75	98	173
28	Nuwakot	Shivapuri Gaunpalika	3	175	101	276	193	118	311	368	219	587	71	56	127	36	52	88	107	108	215
28	Nuwakot	Suryagadhi Gaunpalika	3	151	143	294	118	96	214	269	239	508	54	74	128	87	36	123	141	110	251
28	Nuwakot	Tadi Gaunpalika	3	143	86	229	130	107	237	273	193	466	90	72	162	96	49	145	186	121	307
28	Nuwakot	Tarkeshwar Gaunpalika	3	169	138	307	136	77	213	305	215	520	47	71	118	53	43	96	100	114	214
28	Nuwakot Total		3	2631	2068	4699	2235	1756	3991	4866	3824	8690	1251	970	2221	1228	849	2077	2479	1819	4298
29	Rasuwa	Gosaikunda Gaunpalika	3	101	50	151	68	52	120	169	102	271	53	25	78	59	55	114	112	80	192
29	Rasuwa	Kalika Gaunpalika	3	122	91	213	86	76	162	208	167	375	88	83	171	108	104	212	196	187	383
29	Rasuwa	Naukunda Gaunpalika	3	126	100	226	79	76	155	205	176	381	69	55	124	28	23	51	97	78	175
29	Rasuwa	Parbatikunda Gaunpalika	3	31	18	49	32	18	50	63	36	99	1	10	11	3	3	6	4	13	17
29	Rasuwa	Uttargaya Gaunpalika	3	73	58	131	54	58	112	127	116	243	62	25	87	43	41	84	105	66	171
29	Rasuwa Total		3	453	317	770	319	280	599	772	597	1369	273	198	471	241	226	467	514	424	938
30	Dhading	Benighat Rorang Gaunpal	3	222	199	421	235	162	397	457	361	818	191	134	325	203	136	339	394	270	664
30	Dhading	Dhunibesi Nagarpalika	3	179	166	345	190	161	351	369	327	696	84	129	213	108	126	234	192	255	447
30	Dhading	Gajuri Gaunpalika	3	226	175	401	209	143	352	435	318	753	136	175	311	86	128	214	222	303	525
30	Dhading	Galchi Gaunpalika	3	208	139	347	173	147	320	381	286	667	105	77	182	95	57	152	200	134	334
30	Dhading	Gangjamuna Gaunpalika	3	233	188	421	201	169	370	434	357	791	124	99	223	133	105	238	257	204	461
30	Dhading	Jwalamukhi Gaunpalika	3	171	177	348	204	194	398	375	371	746	126	103	229	96	61	157	222	164	386
30	Dhading	Khaniyabash Gaunpalika	3	130	123	253	126	100	226	256	223	479	57	80	137	53	80	133	110	160	270
30	Dhading	Netrawati Gaunpalika	3	87	97	184	106	84	190	193	181	374	65	54	119	32	38	70	97	92	189
30	Dhading	Nilkantha Nagarpalika	3	657	569	1226	605	442	1047	1262	1011	2273	337	352	689	379	290	669	716	642	1358
30	Dhading	Rubi Valley Gaunpalika	3	75	63	138	54	54	108	129	117	246	22	19	41	22	18	40	44	37	81
30	Dhading	Siddhalek Gaunpalika	3	209	203	412	218	158	376	427	361	788	110	130	240	113	131	244	223	261	484
30	Dhading	Thakre Gaunpalika	3	387	282	669	307	214	521	694	496	1190	137	161	298	124	180	304	261	341	602
30	Dhading	Tripurasundari Gaunpalik	3	245	212	457	233	193	426	478	405	883	195	176	371	177	162	339	372	338	710
30	Dhading Total		3	3029	2593	5622	2861	2221	5082	5890	4814	10704	1689	1689	3378	1621	1512	3133	3310	3201	6511
31	Makwanpur	Bagmati Gaunpalika	3	210	216	426	168	145	313	378	361	739	88	58	146	75	52	127	163	110	273
31	Makwanpur	Bakaiya Gaunpalika	3	317	307	624	279	180	459	596	487	1083	90	65	155	89	63	152	179	128	307
31	Makwanpur	Bhimphedi Gaunpalika	3	222	153	375	172	113	285	394	266	660	43	20	63	30	4	34	73	24	97
31	Makwanpur	Hetauda Upamahanagarp	3	1507	1546	3053	1101	1045	2146	2608	2591	5199	691	761	1452	746	663	1409	1437	1424	2861
31	Makwanpur	Indrasarwar Gaunpalika	3	119	64	183	74	60	134	193	124	317	2	9	11	0	13	13	2	22	24
31	Makwanpur	Kailash Gaunpalika	3	180	114	294	138	90	228	318	204	522	24	14	38	26	17	43	50	31	81
31	Makwanpur	Makawanpurgadhi Gaunp	3	198	141	339	185	113	298	383	254	637	68	61	129	74	73	147	142	134	276
31	Makwanpur	Manahari Gaunpalika	3	456	311	767	328	227	555	784	538	1322	147	103	250	160	95	255	307	198	505
31	Makwanpur	Raksirang Gaunpalika	3	150	101	251	88	62	150	238	163	401	17	23	40	0	0	0	17	23	40
31	Makwanpur	Thaha Nagarpalika	3	375	265	640	312	203	515	687	468	1155	155	166	321	169	88	257	324	254	578
31	Makwanpur Total		3	3734	3218	6952	2845	2238	5083	6579	5456	12035	1325	1280	2605	1369	1068	2437	2694	2348	5042
35	Chitawan	Bhratpur Mahanagarpalik	3	2240	1902	4142	1882	1529	3411	4122	3431	7553	1208	1167	2375	1224	1071	2295	2432	2238	4670
35	Chitawan	Ichchhyakamana Gaunpa	3	247	206	453	214	169	383	461	375	836	90	55	145	126	72	198	216	127	343
35	Chitawan	Kalika Nagarpalika	3	550	525	1075	403	479	882	953	1004	1957	471	499	970	340	423	763	811	922	1733
35	Chitawan	Khairahani Nagarpalika	3	241	165	406	203	147	350	444	312	756	77	41	118	68	33	101	145	74	219
35	Chitawan	Madi Nagarpalika	3	616	550	1166	446	394	840	1062	944	2006	596	598	1194	665	668	1333	1261	1266	2527
35	Chitawan	Rapti Nagarpalika	3	735	764	1499	607	669	1276	1342	1433	2775	555	434	989	473	280	753	1028	714	1742
35	Chitawan	Ratnangar Nagarpalika	3	367	224	591	294	176	470	661	400	1061	121	83	204	91	74	165	212	157	369
35	Chitawan Total		3	4996	4336	9332	4049	3563	7612	9045	7899	16944	3118	2877	5995	2987	2621	5608	6105	5498	11603

Total enrollment in all types of community schools at secondary and higher secondary levels by district, Flash I 2019-020

Dist_Co de	Dist_Nam e	LL_Name	PROVI nce_Co d	Grade 9			Grade 10			Grade 9-10			Grade 11			Grade 12			Grade 11-12		
				Girls	Boys	Total	Girls	Boys	Total	Girls	Boys	Total	Girls	Boys	Total	Girls	Boys	Total	Girls	Boys	Total
36	Gorkha	Aarughat Gaunpalika	4	272	214	486	240	189	429	512	403	915	104	130	234	133	107	240	237	237	474
36	Gorkha	Ajirkot Gaunpalika	4	126	169	295	160	127	287	286	296	582	48	65	113	74	59	133	122	124	246
36	Gorkha	Bhimsen Gaunpalika	4	209	176	385	244	201	445	453	377	830	97	136	233	170	101	271	267	237	504
36	Gorkha	Chum Nubri Gaunpalika	4	28	32	60	38	33	71	66	65	131	4	14	18	11	14	25	15	28	43
36	Gorkha	Dharche Gaunpalika	4	138	101	239	70	65	135	208	166	374	24	16	40	19	19	38	43	35	78
36	Gorkha	Gandaki Gaunpalika	4	230	182	412	228	168	396	458	350	808	85	133	218	85	63	148	170	196	366
36	Gorkha	Gorkha Nagarpalika	4	506	471	977	374	311	685	880	782	1662	468	330	798	428	330	758	896	660	1556
36	Gorkha	Palungtar Nagarpalika	4	501	403	904	352	275	627	853	678	1531	162	171	333	178	129	307	340	300	640
36	Gorkha	Sahid Laxhan Gaunpalika	4	182	181	363	219	203	422	401	384	785	79	58	137	79	70	149	158	128	286
36	Gorkha	Siranchok Gaunpalika	4	203	264	467	204	189	393	407	453	860	146	216	362	176	200	376	322	416	738
36	Gorkha	Sulikat Gaunpalika	4	237	220	457	251	169	420	488	389	877	122	66	188	110	57	167	232	123	355
36	Gorkha Total		4	2632	2413	5045	2380	1930	4310	5012	4343	9355	1311	1305	2616	1433	1116	2549	2744	2421	5165
37	Lamjung	Besishahar Nagarpalika	4	299	275	574	291	203	494	590	478	1068	225	285	510	234	173	407	459	458	917
37	Lamjung	Dordi Gaunpalika	4	175	123	298	159	124	283	334	247	581	36	35	71	13	18	31	49	53	102
37	Lamjung	Dudhpokhari Gaunpalika	4	69	85	154	74	60	134	143	145	288	4	7	11	4	0	4	8	7	15
37	Lamjung	Kwholasothar Gaunpalika	4	99	117	216	88	87	175	187	204	391	7	6	13	9	1	10	16	7	23
37	Lamjung	MadhyaNepal Nagarpalika	4	246	265	511	202	210	412	448	475	923	111	112	223	111	99	210	222	211	433
37	Lamjung	Marsyangdi Gaunpalika	4	136	144	280	114	104	218	250	248	498	41	28	69	17	24	41	58	52	110
37	Lamjung	Rainas Nagarpalika	4	223	232	455	201	179	380	424	411	835	76	88	164	86	42	128	162	130	292
37	Lamjung	Sundarbazar Nagarpalika	4	250	256	506	268	253	521	518	509	1027	136	174	310	207	156	363	343	330	673
37	Lamjung Total		4	1497	1497	2994	1397	1220	2617	2894	2717	5611	636	735	1371	681	513	1194	1317	1248	2565
38	Tanahu	Abukhaireni Gaunpalika	4	239	202	441	192	171	363	431	373	804	261	215	476	131	95	226	392	310	702
38	Tanahu	Bandipur Gaunpalika	4	173	122	295	138	126	264	311	248	559	71	41	112	68	57	125	139	98	237
38	Tanahu	Bhanu Nagarpalika	4	335	277	612	289	306	595	624	583	1207	178	135	313	148	119	267	326	254	580
38	Tanahu	Bhimad Nagarpalika	4	354	294	648	269	238	507	623	532	1155	165	110	275	135	99	234	300	209	509
38	Tanahu	Byas Nagarpalika	4	685	709	1394	645	577	1222	1330	1286	2616	495	464	959	434	421	855	929	885	1814
38	Tanahu	Devghat Gaunpalika	4	125	162	287	125	136	261	250	298	548	36	42	78	37	12	49	73	54	127
38	Tanahu	Ghiring Gaunpalika	4	188	150	338	174	119	293	362	269	631	30	33	63	41	34	75	71	67	138
38	Tanahu	Myagde Gaunpalika	4	167	112	279	141	134	275	308	246	554	36	58	94	30	34	64	66	92	158
38	Tanahu	Rhishing Gaunpalika	4	247	192	439	210	155	365	457	347	804	25	20	45	36	22	58	61	42	103
38	Tanahu	Shuklagandaki Nagarpalika	4	474	389	863	425	365	790	899	754	1653	423	312	735	405	339	744	828	651	1479
38	Tanahu Total		4	2987	2609	5596	2608	2327	4935	5595	4936	10531	1720	1430	3150	1465	1232	2697	3185	2662	5847
39	Syangja	Aandhikhola Gaunpalika	4	141	150	291	136	153	289	277	303	580	109	111	220	95	108	203	204	219	423
39	Syangja	Arjunchaupari Gaunpalika	4	127	149	276	149	122	271	276	271	547	93	87	180	103	108	211	196	195	391
39	Syangja	Bhirkot Nagarpalika	4	207	177	384	208	178	386	415	355	770	129	137	266	79	107	186	208	244	452
39	Syangja	Biruwa Gaunpalika	4	149	111	260	114	115	229	263	226	489	104	115	219	82	124	206	186	239	425
39	Syangja	Chapakot Nagarpalika	4	244	210	454	227	214	441	471	424	895	89	132	221	84	82	166	173	214	387
39	Syangja	Galyang Nagarpalika	4	342	267	609	322	304	626	664	571	1235	246	258	504	173	288	461	419	546	965
39	Syangja	Harinas Gaunpalika	4	165	152	317	142	108	250	307	260	567	82	70	152	56	69	125	138	139	277
39	Syangja	Kaligandagi Gaunpalika	4	232	166	398	226	191	417	458	357	815	196	227	423	132	186	318	328	413	741
39	Syangja	Phedikhola Gaunpalika	4	126	93	219	108	114	222	234	207	441	67	83	150	82	66	148	149	149	298
39	Syangja	Putalibazar Nagarpalika	4	300	302	602	320	213	533	620	515	1135	221	243	464	216	230	446	437	473	910
39	Syangja	Waling Nagarpalika	4	348	330	678	373	324	697	721	654	1375	357	445	802	347	322	669	704	767	1471
39	Syangja Total		4	2381	2107	4488	2325	2036	4361	4706	4143	8849	1693	1908	3601	1449	1690	3139	3142	3598	6740
40	Kaski	Annapurna Gaunpalika	4	190	163	353	183	154	337	373	317	690	196	102	298	201	169	370	397	271	668
40	Kaski	Machhapuchhre Gaunp	4	176	195	371	148	135	283	324	330	654	97	76	173	73	53	126	170	129	299
40	Kaski	Madi Gaunpalika	4	102	141	243	118	107	225	220	248	468	50	38	88	35	43	78	85	81	166
40	Kaski	Pokhara Lekhnath Mahan	4	2282	2101	4383	2017	1732	3749	4299	3833	8132	2680	2720	5400	2611	2772	5383	5291	5492	10783
40	Kaski	Rupa Gaunpalika	4	130	98	228	107	91	198	237	189	426	71	53	124	34	38	72	105	91	196
40	Kaski Total		4	2880	2698	5578	2573	2219	4792	5453	4917	10370	3094	2989	6083	2954	3075	6029	6048	6064	12112
41	Manang	Chame Gaunpalika	4	11	7	18	10	5	15	21	12	33	20	20	40	8	6	14	28	26	54
41	Manang	Narphu Gaunpalika	4	0	0	0	0	0	0	0	0	0	0	0	0	0	0	0	0	0	0
41	Manang	Nashong Gaunpalika	4	14	9	23	13	16	29	27	25	52	11	8	19	12	10	22	23	18	41
41	Manang	Neshyang Gaunpalika	4	1	4	5	5	2	7	6	6	12	0	0	0	0	0	0	0	0	0
41	Manang Total		4	26	20	46	28	23	51	54	43	97	31	28	59	20	16	36	51	44	95
42	Mustang	Dalome Gaunpalika	4	0	0	0	0	0	0	0	0	0	0	0	0	0	0	0	0	0	0
42	Mustang	Gharapjhong Gaunpalika	4	50	45	95	29	18	47	79	63	142	32	27	59	26	18	44	58	45	103
42	Mustang	Lomanthang Gaunpalika	4	9	7	16															

Total enrollment in all types of community schools at secondary and higher secondary levels by district ,Flash I 2019-020

Dist_Co de	Dist_Nam e	LL_Name	Provi nce_Cod	Grade 9			Grade 10			Grade 9-10			Grade 11			Grade 12			Grade 11-12		
				Girls	Boys	Total	Girls	Boys	Total	Girls	Boys	Total	Girls	Boys	Total	Girls	Boys	Total	Girls	Boys	Total
43	Myagdi	Annapurna Gaunpalika	4	92	80	172	100	86	186	192	166	358	36	58	94	39	37	76	75	95	170
43	Myagdi	Beni Nagarpalika	4	339	333	672	350	257	607	689	590	1279	222	232	454	281	235	516	503	467	970
43	Myagdi	Dhaulagiri Gaunpalika	4	168	148	316	111	90	201	279	238	517	13	24	37	17	25	42	30	49	79
43	Myagdi	Malika Gaunpalika	4	248	181	429	183	160	343	431	341	772	99	59	158	57	33	90	156	92	248
43	Myagdi	Mangala Gaunpalika	4	165	125	290	129	125	254	294	250	544	63	46	109	52	48	100	115	94	209
43	Myagdi	Raghuganga Gaunpalika	4	166	160	326	126	135	261	292	295	587	23	32	55	26	16	42	49	48	97
43	Myagdi Total		4	1178	1027	2205	999	853	1852	2177	1880	4057	456	451	907	472	394	866	928	845	1773
44	Parbat	Bihadi Gaunpalika	4	153	148	301	155	140	295	308	288	596	118	94	212	132	95	227	250	189	439
44	Parbat	Jajjala Gaunpalika	4	127	148	275	150	156	306	277	304	581	48	67	115	59	46	105	107	113	220
44	Parbat	Kushma Nagarpalika	4	347	332	679	339	267	606	686	599	1285	274	350	624	238	277	515	512	627	1139
44	Parbat	Mahashila Gaunpalika	4	89	83	172	102	89	191	191	172	363	52	54	106	48	55	103	100	109	209
44	Parbat	Modi Gaunpalika	4	200	179	379	189	187	376	389	366	755	116	90	206	112	89	201	228	179	407
44	Parbat	Painyu Gaunpalika	4	105	112	217	128	131	259	233	243	476	132	127	259	132	146	278	264	273	537
44	Parbat	Phalewas Nagarpalika	4	241	215	456	232	202	434	473	417	890	180	167	347	167	144	311	347	311	658
44	Parbat Total		4	1262	1217	2479	1295	1172	2467	2557	2389	4946	920	949	1869	888	852	1740	1808	1801	3609
45	Baglung	Badigad Gaunpalika	4	377	348	725	322	288	610	699	636	1335	166	146	312	219	126	345	385	272	657
45	Baglung	Baglung Nagarpalika	4	520	491	1011	520	486	1006	1040	977	2017	426	415	841	472	409	881	898	824	1722
45	Baglung	Bareng Gaunpalika	4	142	130	272	142	121	263	284	251	535	76	76	152	110	77	187	186	153	339
45	Baglung	Dhorpatan Nagarpalika	4	309	302	611	290	207	497	599	509	1108	219	137	356	196	142	338	415	279	694
45	Baglung	Galkot Nagarpalika	4	260	276	536	253	231	484	513	507	1020	256	195	451	300	186	486	556	381	937
45	Baglung	Jaimuni Nagarpalika	4	309	279	588	270	263	533	579	542	1121	215	166	381	213	185	398	428	351	779
45	Baglung	Kantekhola Gaunpalika	4	244	201	445	258	210	468	502	411	913	202	207	409	170	185	355	372	392	764
45	Baglung	Nisikhola Gaunpalika	4	263	206	469	192	135	327	455	341	796	147	111	258	68	52	120	215	163	378
45	Baglung	Taman Khola Gaunpalika	4	102	108	210	63	59	122	165	167	332	4	12	16	18	5	23	22	17	39
45	Baglung	Tara Khola Gaunpalika	4	141	133	274	131	119	250	272	252	524	77	83	160	73	53	126	150	136	286
45	Baglung Total		4	2667	2474	5141	2441	2119	4560	5108	4593	9701	1788	1548	3336	1839	1420	3259	3627	2968	6595
48	Nawalpur	Binayee Triveni Gaunpalik	4	311	293	604	331	245	576	642	538	1180	168	147	315	154	141	295	322	288	610
48	Nawalpur	Bulingtar Gaunpalika	4	179	133	312	151	103	254	330	236	566	14	32	46	6	25	31	20	57	77
48	Nawalpur	Bungdikali Gaunpalika	4	144	119	263	99	105	204	243	224	467	26	11	37	8	10	18	34	21	55
48	Nawalpur	Devchuli Nagarpalika	4	491	494	985	439	448	887	930	942	1872	311	342	653	343	262	605	654	604	1258
48	Nawalpur	Gaidakot Nagarpalika	4	479	522	1001	451	414	865	930	936	1866	566	611	1177	578	637	1215	1144	1248	2392
48	Nawalpur	Hupsekot Gaunpalika	4	237	212	449	204	169	373	441	381	822	70	81	151	73	91	164	143	172	315
48	Nawalpur	Kawaswoti Nagarpalika	4	683	608	1291	606	536	1142	1289	1144	2433	361	257	618	322	307	629	683	564	1247
48	Nawalpur	Madhyabindu Nagarpalika	4	480	457	937	504	374	878	984	831	1815	442	308	750	379	290	669	821	598	1419
48	Nawalpur Total		4	3004	2838	5842	2785	2394	5179	5789	5232	11021	1958	1789	3747	1863	1763	3626	3821	3552	7373
46	Gulmi	Chandrakot Gaunpalika	5	171	161	332	179	155	334	350	316	666	118	94	212	142	98	240	260	192	452
46	Gulmi	Chatrakot Gaunpalika	5	214	179	393	182	132	314	396	311	707	85	87	172	102	103	205	187	190	377
46	Gulmi	Dhurkot Gaunpalika	5	290	214	504	213	184	397	503	398	901	101	121	222	99	104	203	200	225	425
46	Gulmi	Gulmidurbar Gaunpalika	5	195	164	359	196	145	341	391	309	700	107	78	185	149	72	221	256	150	406
46	Gulmi	Isma Gaunpalika	5	217	166	383	119	95	214	336	261	597	51	80	131	40	78	118	91	158	249
46	Gulmi	Kaligandaki Gaunpalika	5	176	162	338	159	156	315	335	318	653	132	117	249	125	113	238	257	230	487
46	Gulmi	Madane Gaunpalika	5	225	211	436	229	142	371	454	353	807	64	85	149	62	104	166	126	189	315
46	Gulmi	Malika Gaunpalika	5	293	256	549	243	196	439	536	452	988	103	149	252	64	153	217	167	302	469
46	Gulmi	Musikot Nagarpalika	5	326	319	645	309	237	546	635	556	1191	160	178	338	169	157	326	329	335	664
46	Gulmi	Resunga Nagarpalika	5	255	273	528	237	240	477	492	513	1005	339	293	632	256	238	494	595	531	1126
46	Gulmi	Ruru Gaunpalika	5	134	144	278	143	130	273	277	274	551	129	122	251	83	159	242	212	281	493
46	Gulmi	Satyawata Gaunpalika	5	197	168	365	198	189	387	395	357	752	146	128	274	130	105	235	276	233	509
46	Gulmi Total		5	2693	2417	5110	2407	2001	4408	5100	4418	9518	1535	1532	3067	1421	1484	2905	2956	3016	5972
47	Palpa	Bagnaskali Gaunpalika	5	122	148	270	160	135	295	282	283	565	121	128	249	131	85	216	252	213	465
47	Palpa	Mathagadhi Gaunpalika	5	231	240	471	222	226	448	453	466	919	148	139	287	140	106	246	288	245	533
47	Palpa	Nisdi Gaunpalika	5	275	229	504	236	179	415	511	408	919	60	90	150	53	66	119	113	156	269
47	Palpa	Purbakhola Gaunpalika	5	235	217	452	189	185	374	424	402	826	177	119	296	164	102	266	341	221	562
47	Palpa	Rainadevi Chhahara Gau	5	286	256	542	222	173	395	508	429	937	155	122	277	136	103	239	291	225	516
47	Palpa	Rambha Gaunpalika	5	196	180	376	195	156	351	391	336	727	147	85	232	113	98	211	260	183	443
47	Palpa	Rampur Nagarpalika	5	435	397	832	445	345	790	880	742	1622	297	288	585	366	269	635	663	557	1220
47	Palpa	Ribdikot Gaunpalika	5	212	171	383	160	143	303	372	314	686	134	83	217	129	77	206	263	160	423
47	Palpa	Tansen Nagarpalika																			

Total enrollment in all types of community schools at secondary and higher secondary levels by district ,Flash I 2019-020

Dist _Co de	Dist_Nam e	LL_Name	PROVI nce_ Cod	Grade 9			Grade 10			Grade 9-10			Grade 11			Grade 12			Grade 11-12		
				Girls	Boys	Total	Girls	Boys	Total	Girls	Boys	Total	Girls	Boys	Total	Girls	Boys	Total	Girls	Boys	Total
				48	Nawalparat Bardaghat Nagarpalika	5	558	467	1025	562	451	1013	1120	918	2038	377	353	730	225	273	498
48	Nawalparat Palhi Nandan Gaunpalika	5	242	215	457	207	199	406	449	414	863	68	40	108	19	17	36	87	57	144	
48	Nawalparat Pratappur Gaunpalika	5	372	335	707	252	244	496	624	579	1203	291	280	571	204	233	437	495	513	1008	
48	Nawalparat Ramgram Nagarpalika	5	332	288	620	314	294	608	646	582	1228	255	241	496	303	219	522	558	460	1018	
48	Nawalparat Sarawal Gaunpalika	5	285	278	563	272	220	492	557	498	1055	75	75	150	92	53	145	167	128	295	
48	Nawalparat Sunwal Nagarpalika	5	555	472	1027	445	381	826	1000	853	1853	358	358	716	318	353	671	676	711	1387	
48	Nawalparat Susta Gaunpalika	5	247	262	509	305	216	521	552	478	1030	61	31	92	55	30	85	116	61	177	
48	Nawalparasi Total	5	2591	2317	4908	2357	2005	4362	4948	4322	9270	1485	1378	2863	1216	1178	2394	2701	2556	5257	
49	Rupandehi Butwal Upamahanagarpal	5	1152	1240	2392	986	973	1959	2138	2213	4351	2009	1966	3975	1730	1538	3268	3739	3504	7243	
49	Rupandehi Devdaha Nagarpalika	5	503	493	996	474	378	852	977	871	1848	249	254	503	295	149	444	544	403	947	
49	Rupandehi Gaidahawa Gaunpalika	5	280	325	605	285	333	618	565	658	1223	415	332	747	49	99	148	464	431	895	
49	Rupandehi KANCHAN Gaunpalika	5	482	414	896	345	308	653	827	722	1549	300	219	519	269	288	557	569	507	1076	
49	Rupandehi Kotahimai Gaunpalika	5	270	313	583	230	279	509	500	592	1092	42	34	76	38	57	95	80	91	171	
49	Rupandehi Lumbini Sanskritik Nagar	5	299	573	872	267	448	715	566	1021	1587	115	335	450	144	299	443	259	634	893	
49	Rupandehi Marchawari Gaunpalika	5	354	449	803	245	320	565	599	769	1368	58	80	138	63	86	149	121	166	287	
49	Rupandehi Mayadevi Gaunpalika	5	195	233	428	197	226	423	392	459	851	50	74	124	44	53	97	94	127	221	
49	Rupandehi Omsatiya Gaunpalika	5	148	114	262	135	99	234	283	213	496	16	8	24	13	4	17	29	12	41	
49	Rupandehi Rohini Gaunpalika	5	313	324	637	243	200	443	556	524	1080	80	85	165	112	86	198	192	171	363	
49	Rupandehi Sainamaina Nagarpalika	5	607	523	1130	383	356	739	990	879	1869	409	265	674	485	247	732	894	512	1406	
49	Rupandehi Sammarimai Gaunpalika	5	208	212	420	117	176	293	325	388	713	44	31	75	40	124	164	84	155	239	
49	Rupandehi Shuddhodhan Gaunpalika	5	227	207	434	159	163	322	386	370	756	89	61	150	95	119	214	184	180	364	
49	Rupandehi Siddharthanagar Nagarpa	5	342	379	721	262	255	517	604	634	1238	394	652	1046	286	476	762	680	1128	1808	
49	Rupandehi Siyari Gaunpalika	5	311	270	581	308	232	540	619	502	1121	124	160	284	131	146	277	255	306	561	
49	Rupandehi Tilotama Nagarpalika	5	887	877	1764	740	610	1350	1627	1487	3114	293	370	663	319	327	646	612	697	1309	
49	Rupandehi Total	5	6578	6946	13524	5376	5356	10732	11954	12302	24256	4687	4926	9613	4113	4098	8211	8800	9024	17824	
50	Kapilbastu Banganga Nagarpalika	5	847	804	1651	804	592	1396	1651	1396	3047	641	490	1131	623	475	1098	1264	965	2229	
50	Kapilbastu Bijayanagar Gaunpalika	5	217	280	497	192	213	405	409	493	902	52	52	104	30	37	67	82	89	171	
50	Kapilbastu Buddhabhumi Nagarpalika	5	625	653	1278	613	611	1224	1238	1264	2502	411	325	736	389	237	626	800	562	1362	
50	Kapilbastu Kapilbastu Nagarpalika	5	428	570	998	338	404	742	766	974	1740	127	126	253	94	139	233	221	265	486	
50	Kapilbastu Krishnanagar Nagarpalika	5	218	218	436	331	312	643	549	530	1079	49	56	105	55	36	91	104	92	196	
50	Kapilbastu Maharajgunj Nagarpalika	5	287	336	623	182	255	437	469	591	1060	92	61	153	76	61	137	168	122	290	
50	Kapilbastu Mayadevi Gaunpalika	5	194	263	457	179	188	367	373	451	824	32	9	41	24	16	40	56	25	81	
50	Kapilbastu Shivaraj Nagarpalika	5	642	671	1313	428	454	882	1070	1125	2195	299	280	579	283	305	588	582	585	1167	
50	Kapilbastu Suddhodhan Gaunpalika	5	249	271	520	138	194	332	387	465	852	11	1	12	4	4	8	15	5	20	
50	Kapilbastu Yashodhara Gaunpalika	5	150	175	325	110	108	218	260	283	543	19	30	49	14	5	19	33	35	68	
50	Kapilbastu Total	5	3857	4241	8098	3315	3331	6646	7172	7572	14744	1733	1430	3163	1592	1315	2907	3325	2745	6070	
51	Arghakhanchi Bhumekasthan Nagarpalika	5	321	286	607	307	277	584	628	563	1191	86	112	198	93	151	244	179	263	442	
51	Arghakhanchi Chhatradev Gaunpalika	5	231	185	416	239	169	408	470	354	824	114	132	246	143	169	312	257	301	558	
51	Arghakhanchi Malarani Gaunpalika	5	317	283	600	379	310	689	696	593	1289	228	182	410	175	165	340	403	347	750	
51	Arghakhanchi Panini Gaunpalika	5	294	244	538	298	250	548	592	494	1086	121	147	268	96	107	203	217	254	471	
51	Arghakhanchi Sandhikharka Nagarpalika	5	455	375	830	427	404	831	882	779	1661	263	364	627	246	267	513	509	631	1140	
51	Arghakhanchi Shitganga Nagarpalika	5	373	299	672	335	230	565	708	529	1237	59	45	104	63	51	114	122	96	218	
51	Arghakhanchi Total	5	1991	1672	3663	1985	1640	3625	3976	3312	7288	871	982	1853	816	910	1726	1687	1892	3579	
52	Pyuthan Airawati Gaunpalika	5	116	98	214	193	146	339	309	244	553	32	23	55	29	10	39	61	33	94	
52	Pyuthan Gaumukhi Gaunpalika	5	261	229	490	164	146	310	425	375	800	54	47	101	63	39	102	117	86	203	
52	Pyuthan Jhimruk Gaunpalika	5	375	270	645	353	241	594	728	511	1239	66	128	194	146	70	216	212	198	410	
52	Pyuthan Mallarani Gaunpalika	5	218	187	405	229	173	402	447	360	807	79	62	141	124	81	205	203	143	346	
52	Pyuthan Mandavi Gaunpalika	5	224	144	368	162	95	257	386	239	625	81	57	138	81	38	119	162	95	257	
52	Pyuthan Naubahini Gaunpalika	5	274	245	519	211	209	420	485	454	939	73	55	128	63	36	99	136	91	227	
52	Pyuthan Pyuthan Nagarpalika	5	535	435	970	415	292	707	950	727	1677	326	256	582	373	205	578	699	461	1160	
52	Pyuthan Sarumarani Gaunpalika	5	250	215	465	128	137	265	378	352	730	55	58	113	55	33	88	110	91	201	
52	Pyuthan Sworgadwary Nagarpalika	5	323	246	569	350	205	555	673	451	1124	154	99	253	132	63	195	286	162	448	
52	Pyuthan Total	5	2576	2069	4645	2205	1644	3849	4781	3713	8494	920	785	1705	1066	575	1641	1986	1360	3346	

Total enrollment in all types of community schools at secondary and higher secondary levels by district ,Flash I 2019-020

Dist _Co de	Dist_Nam e	LL_Name	Provi nce _Cod	Grade 9			Grade 10			Grade 9-10			Grade 11			Grade 12			Grade 11-12		
				Girls	Boys	Total	Girls	Boys	Total	Girls	Boys	Total	Girls	Boys	Total	Girls	Boys	Total	Girls	Boys	Total
53	Rolpa	Lungri Gaunpalika	5	252	196	448	205	179	384	457	375	832	52	39	91	45	28	73	97	67	164
53	Rolpa	Madi Gaunpalika	5	163	150	313	148	115	263	311	265	576	3	7	10	3	6	9	6	13	19
53	Rolpa	Duikholi Gaunpalika	5	187	194	381	236	228	464	423	422	845	132	99	231	95	94	189	227	193	420
53	Rolpa	Rolpa Nagarpalika	5	478	371	849	272	193	465	750	564	1314	143	103	246	334	181	515	477	284	761
53	Rolpa	Runtigadi Gaunpalika	5	273	216	489	229	138	367	502	354	856	102	101	203	29	72	101	131	173	304
53	Rolpa	Sukidaha Gaunpalika	5	285	244	529	296	195	491	581	439	1020	113	111	224	38	60	98	151	171	322
53	Rolpa	Sunchhahari Gaunpalika	5	152	128	280	78	87	165	230	215	445	43	23	66	0	0	0	43	23	66
53	Rolpa	Suwarnabati Gaunpalika	5	359	269	628	292	196	488	651	465	1116	59	103	162	59	66	125	118	169	287
53	Rolpa	Thawang Gaunpalika	5	84	60	144	53	34	87	137	94	231	40	17	57	20	10	30	60	27	87
53	Rolpa	Tribeni Gaunpalika	5	311	243	554	183	176	359	494	419	913	62	101	163	93	93	186	155	194	349
53	Rolpa Total		5	2544	2071	4615	1992	1541	3533	4536	3612	8148	749	704	1453	716	610	1326	1465	1314	2779
54	Rukum Pur Bhume Gaunpalika		5	188	140	328	182	149	331	370	289	659	109	74	183	124	118	242	233	192	425
54	Rukum Pur Putha Uttarganga Gaupal		5	157	145	302	125	123	248	282	268	550	72	69	141	73	68	141	145	137	282
54	Rukum Pur Sisne Gaupalika		5	257	228	485	262	250	512	519	478	997	224	161	385	201	165	366	425	326	751
54	Rukum Purba Total		5	602	513	1115	569	522	1091	1171	1035	2206	405	304	709	398	351	749	803	655	1458
56	Dang	Babai Gaunpalika	5	326	224	550	327	192	519	653	416	1069	114	140	254	141	132	273	255	272	527
56	Dang	Banglachuli Gaunpalika	5	172	126	298	145	128	273	317	254	571	14	6	20	13	10	23	27	16	43
56	Dang	Dangisharan Gaunpalika	5	147	143	290	167	82	249	314	225	539	76	45	121	44	39	83	120	84	204
56	Dang	Gadhawa Gaunpalika	5	404	393	797	380	298	678	784	691	1475	141	160	301	191	191	382	332	351	683
56	Dang	Ghorahi Upamahanagarpa	5	1349	1118	2467	1335	973	2308	2684	2091	4775	713	820	1533	803	670	1473	1516	1490	3006
56	Dang	Lamahi Nagarpalika	5	359	269	628	509	333	842	868	602	1470	200	109	309	261	249	510	461	358	819
56	Dang	Rajpur Gaunpalika	5	294	278	572	199	136	335	493	414	907	67	41	108	39	18	57	106	59	165
56	Dang	Rapti Gaunpalika	5	398	346	744	466	293	759	864	639	1503	326	207	533	246	162	408	572	369	941
56	Dang	Shantinagar Gaunpalika	5	308	262	570	302	233	535	610	495	1105	101	84	185	87	92	179	188	176	364
56	Dang	Tulsipur Upamahanagarpa	5	1296	1032	2328	1202	877	2079	2498	1909	4407	543	394	937	403	329	732	946	723	1669
56	Dang Total		5	5053	4191	9244	5032	3545	8577	10085	7736	17821	2281	2000	4281	2215	1882	4097	4496	3882	8378
57	Banke	Baijanath Gaunpalika	5	711	589	1300	566	464	1030	1277	1053	2330	203	277	480	215	318	533	418	595	1013
57	Banke	Duduwa Gaunpalika	5	138	164	302	126	127	253	264	291	555	19	16	35	22	12	34	41	28	69
57	Banke	Janki Gaunpalika	5	70	61	131	50	51	101	120	112	232	11	13	24	1	18	19	12	31	43
57	Banke	Khajura Gaunpalika	5	393	407	800	395	354	749	788	761	1549	141	141	282	202	175	377	343	316	659
57	Banke	Kohalpur Nagarpalika	5	897	806	1703	777	613	1390	1674	1419	3093	302	389	691	245	344	589	547	733	1280
57	Banke	Narainapur Gaunpalika	5	41	101	142	44	70	114	85	171	256	58	38	96	49	46	95	107	84	191
57	Banke	Nepalganj Upamahanaga	5	383	440	823	449	443	892	832	883	1715	374	421	795	346	350	696	720	771	1491
57	Banke	Rapti sonari Gaunpalika	5	879	678	1557	737	500	1237	1616	1178	2794	248	225	473	220	246	466	468	471	939
57	Banke Total		5	3512	3246	6758	3144	2622	5766	6656	5868	12524	1287	1469	2756	1250	1445	2695	2537	2914	5451
58	Bardiya	Badhaiyatal Gaunpalika	5	634	584	1218	436	374	810	1070	958	2028	278	176	454	227	146	373	505	322	827
58	Bardiya	Bansgadhi Nagarpalika	5	739	601	1340	623	429	1052	1362	1030	2392	320	174	494	337	189	526	657	363	1020
58	Bardiya	Barbardiya Nagarpalika	5	905	710	1615	736	561	1297	1641	1271	2912	416	249	665	379	172	551	795	421	1216
58	Bardiya	Geruwa Gaunpalika	5	451	320	771	375	288	663	826	608	1434	282	150	432	183	72	255	465	222	687
58	Bardiya	Gulariya Nagarpalika	5	497	466	963	404	333	737	901	799	1700	158	125	283	112	100	212	270	225	495
58	Bardiya	Madhuwan Nagarpalika	5	597	456	1053	366	304	670	963	760	1723	273	211	484	232	129	361	505	340	845
58	Bardiya	Rajapur Nagarpalika	5	564	446	1010	525	333	858	1089	779	1868	269	307	576	258	274	532	527	581	1108
58	Bardiya	Thakurbaba Nagarpalika	5	634	475	1109	249	198	447	883	673	1556	442	282	724	351	272	623	793	554	1347
58	Bardiya Total		5	5021	4058	9079	3714	2820	6534	8735	6878	15613	2438	1674	4112	2079	1354	3433	4517	3028	7545
54	Rukum Pas Aathbiskot Nagarpalika		6	350	352	702	279	265	544	629	617	1246	321	289	610	251	212	463	572	501	1073
54	Rukum Pas Banfikot Gaupalika		6	174	165	339	231	203	434	405	368	773	173	134	307	186	181	367	359	315	674
54	Rukum Pas Chaurjahari Nagarpalika		6	404	363	767	373	366	739	777	729	1506	140	209	349	99	126	225	239	335	574
54	Rukum Pas Musikot Nagarpalika		6	517	481	998	435	406	841	952	887	1839	322	277	599	380	288	668	702	565	1267
54	Rukum Pas Sani Bheri Gaupalika		6	447	402	849	416	354	770	863	756	1619	162	192	354	145	173	318	307	365	672
54	Rukum Pas Tribeni Gaupalika		6	307	281	588	349	305	654	656	586	1242	352	331	683	271	267	538	623	598	1221
54	Rukum Paschim Total		6	2199	2044	4243	2083	1899	3982	4282	3943	8225	1470	1432	2902	1332	1247	2579	2802	2679	5481
55	Salyan	Bagchaur Nagarpalika	6	549	490	1039	548	428	976	1097	918	2015	303	280	583	255	300	555	558	580	1138
55	Salyan	Bangad kupinde Nagarpal	6	319	287	606	299	230	529	618	517	1135	106	136	242	63	60	123	169	196	365
55	Salyan	Chhatreshwori Gaupalika	6	268	299	567	325	183	508	593	482	1075	99	196	295	91	145	236	190	341	531
55	Salyan	Darma Gaunpalika	6	240	225	465	187	154	341	427	379	806	119	109	228	132	86	218	251	195	446
55																					

Total enrollment in all types of community schools at secondary and higher secondary levels by district, Flash I, 2019-020

Dist _Co de	Dist_Nam e	LL_Name	Provi nce_ Cod	Grade 9			Grade 10			Grade 9-10			Grade 11			Grade 12			Grade 11-12		
				Girls	Boys	Total	Girls	Boys	Total	Girls	Boys	Total	Girls	Boys	Total	Girls	Boys	Total	Girls	Boys	Total
59	Surkhet	Barahtal Gaunpalika	6	276	268	544	335	260	595	611	528	1139	92	92	184	76	46	122	168	138	306
59	Surkhet	Bheriganga Nagarpalika	6	567	524	1091	572	478	1050	1139	1002	2141	196	156	352	172	149	321	368	305	673
59	Surkhet	Birendranagar Nagarpalik	6	1197	1242	2439	1000	1052	2052	2197	2294	4491	890	1046	1936	937	872	1809	1827	1918	3745
59	Surkhet	Chaukune Gaunpalika	6	268	242	510	268	263	531	536	505	1041	108	81	189	59	66	125	167	147	314
59	Surkhet	Chingad Gaunpalika	6	235	181	416	204	130	334	439	311	750	66	48	114	46	18	64	112	66	178
59	Surkhet	Gurbhakot Nagarpalika	6	658	565	1223	492	449	941	1150	1014	2164	185	260	445	190	252	442	375	512	887
59	Surkhet	Lekbesi Nagarpalika	6	451	362	813	365	356	721	816	718	1534	199	154	353	120	128	248	319	282	601
59	Surkhet	Panchpuri Nagarpalika	6	465	448	913	364	304	668	829	752	1581	136	178	314	114	145	259	250	323	573
59	Surkhet	Simta Gaunpalika	6	303	201	504	305	213	518	608	414	1022	93	91	184	81	66	147	174	157	331
59	Surkhet Total		6	4420	4033	8453	3905	3505	7410	8325	7538	15863	1965	2106	4071	1795	1742	3537	3760	3848	7608
60	Dailekh	Aathabis Nagarpalika	6	404	378	782	312	298	610	716	676	1392	205	178	383	199	164	363	404	342	746
60	Dailekh	Bhagawatimai Gaunpalika	6	228	177	405	130	128	258	358	305	663	121	73	194	120	110	230	241	183	424
60	Dailekh	Bhairabi Gaunpalika	6	197	176	373	140	118	258	337	294	631	81	80	161	107	76	183	188	156	344
60	Dailekh	Chamunda Bindrasaini Na	6	378	375	753	292	227	519	670	602	1272	190	138	328	128	82	210	318	220	538
60	Dailekh	Dullu Nagarpalika	6	579	456	1035	528	358	886	1107	814	1921	189	227	416	340	204	544	529	431	960
60	Dailekh	Dungeshwor Gaunpalika	6	182	147	329	169	153	322	351	300	651	82	144	226	130	118	248	212	262	474
60	Dailekh	Gurans Gaunpalika	6	342	287	629	266	234	500	608	521	1129	159	167	326	171	164	335	330	331	661
60	Dailekh	Mahabu Gaunpalika	6	260	213	473	207	186	393	467	399	866	53	111	164	39	46	85	92	157	249
60	Dailekh	Narayan Nagarpalika	6	316	280	596	268	226	494	584	506	1090	210	165	375	250	182	432	460	347	807
60	Dailekh	Naumule Gaunpalika	6	229	241	470	230	185	415	459	426	885	105	92	197	126	116	242	231	208	439
60	Dailekh	Thatikandh Gaunpalika	6	252	205	457	217	153	370	469	358	827	97	120	217	77	73	150	174	193	367
60	Dailekh Total		6	3367	2935	6302	2759	2266	5025	6126	5201	11327	1492	1495	2987	1687	1335	3022	3179	2830	6009
61	Jajarkot	Barekot Gaunpalika	6	291	305	596	140	151	291	431	456	887	173	219	392	134	103	237	307	322	629
61	Jajarkot	Bheri Nagarpalika	6	336	310	646	391	287	678	727	597	1324	191	217	408	111	128	239	302	345	647
61	Jajarkot	Chhedagad Nagarpalika	6	576	515	1091	566	543	1109	1142	1058	2200	297	267	564	250	272	522	547	539	1086
61	Jajarkot	Junichande Gaunpalika	6	307	304	611	368	266	634	675	570	1245	184	211	395	203	141	344	387	352	739
61	Jajarkot	Kuse Gaunpalika	6	409	412	821	358	336	694	767	748	1515	221	230	451	177	183	360	398	413	811
61	Jajarkot	Shiwalaya Gaunpalika	6	302	254	556	273	213	486	575	467	1042	187	178	365	100	140	240	287	318	605
61	Jajarkot	Tribeni Nalagad Nagarpal	6	230	187	417	257	219	476	487	406	893	215	231	446	264	252	516	479	483	962
61	Jajarkot Total		6	2451	2287	4738	2353	2015	4368	4804	4302	9106	1468	1553	3021	1239	1219	2458	2707	2772	5479
62	Dolpa	Chharka Tangsong Gaunp	6	0	0	0	0	0	0	0	0	0	0	0	0	0	0	0	0	0	0
62	Dolpa	Dolpo Buddha Gaunpalika	6	0	0	0	0	0	0	0	0	0	0	0	0	0	0	0	0	0	0
62	Dolpa	Jagadulla Gaunpalika	6	49	47	96	60	51	111	109	98	207	32	38	70	10	13	23	42	51	93
62	Dolpa	Kaike Gaunpalika	6	0	5	5	1	4	5	1	9	10	0	0	0	0	0	0	0	0	0
62	Dolpa	Mudkechula Gaunpalika	6	88	90	178	74	71	145	162	161	323	47	46	93	29	39	68	76	85	161
62	Dolpa	Shey Phoksundo Gaunpa	6	11	6	17	7	8	15	18	14	32	0	0	0	0	0	0	0	0	0
62	Dolpa	Thuli Bheri Nagarpalika	6	130	126	256	110	121	231	240	247	487	93	95	188	69	73	142	162	168	330
62	Dolpa	Tripurasundari Nagarpalik	6	116	126	242	116	125	241	232	251	483	38	42	80	58	32	90	96	74	170
62	Dolpa Total		6	394	400	794	368	380	748	762	780	1542	210	221	431	166	157	323	376	378	754
63	Jumla	Chandannath Nagarpalika	6	324	351	675	242	257	499	566	608	1174	215	185	400	189	262	451	404	447	851
63	Jumla	Guthichaur Gaunpalika	6	73	43	116	72	59	131	145	102	247	17	26	43	8	17	25	25	43	68
63	Jumla	Hima Gaunpalika	6	155	143	298	105	91	196	260	234	494	9	6	15	17	16	33	26	22	48
63	Jumla	Kanakasundari Gaunpalik	6	148	149	297	155	138	293	303	287	590	0	0	0	0	0	0	0	0	0
63	Jumla	Patrasi Gaunpalika	6	143	128	271	118	131	249	261	259	520	46	44	90	21	41	62	67	85	152
63	Jumla	Sinja Gaunpalika	6	182	183	365	169	159	328	351	342	693	59	72	131	59	67	126	118	139	257
63	Jumla	Tatopani Gaunpalika	6	172	121	293	116	106	222	288	227	515	98	63	161	68	65	133	166	128	294
63	Jumla	Tila Gaunpalika	6	220	259	479	197	174	371	417	433	850	110	123	233	33	42	75	143	165	308
63	Jumla Total		6	1417	1377	2794	1174	1115	2289	2591	2492	5083	554	519	1073	395	510	905	949	1029	1978
64	Kalikot	Kalika Gaunpalika	6	149	175	324	123	140	263	272	315	587	99	90	189	88	63	151	187	153	340
64	Kalikot	Khandachakra Nagarpalik	6	251	227	478	320	239	559	571	466	1037	201	207	408	200	192	392	401	399	800
64	Kalikot	Mahawai Gaunpalika	6	211	209	420	224	252	476	435	461	896	105	107	212	102	85	187	207	192	399
64	Kalikot	Naraharinath Gaunpalika	6	172	183	355	201	175	376	373	358	731	157	188	345	181	173	354	338	361	699
64	Kalikot	Pachaljarana Gaunpalika	6	182	182	364	217	184	401	399	366	765	65	111	176	134	114	248	199	225	424
64	Kalikot	Palata Gaunpalika	6	276	261	537	148	136	284	424	397	821	161	144	305	133	213	346	294	357	651
64	Kalikot	Raskot Nagarpalika	6	262	219	481	239	178	417	501	397	898	187	154	341	235	177	412	422	331	753
64	Kalikot	Sanni Tribeni Gaunpalika	6	263	207	470	196	206	402	459	413	872	198	192	390	213	158	371	411	350	761
64	Kalikot	Tilagufa Nagarpalika	6	266	244	510	261	243	504	527	487	1014	189	167	356	163	177	340	352	344	696
64	Kalikot Total		6	2032	1907	<															

Total enrollment in all types of community schools at secondary and higher secondary levels by district ,Flash I 2019-020

Dist _Co de	Dist_Nam e	LL_Name	Provi nce _Cod	Grade 9			Grade 10			Grade 9-10			Grade 11			Grade 12			Grade 11-12		
				Girls	Boys	Total	Girls	Boys	Total	Girls	Boys	Total	Girls	Boys	Total	Girls	Boys	Total	Girls	Boys	Total
				65	Mugu	Chhayanath Rara Nagarp	6	252	248	500	188	174	362	440	422	862	123	117	240	134	114
65	Mugu	Khatyad Gaunpalika	6	139	168	307	185	171	356	324	339	663	124	146	270	172	142	314	296	288	584
65	Mugu	Mugum Karmarong Gaunp	6	42	28	70	24	21	45	66	49	115	25	15	40	18	20	38	43	35	78
65	Mugu	Soru Gaunpalika	6	191	181	372	143	170	313	334	351	685	184	160	344	114	87	201	298	247	545
65	Mugu Total		6	624	625	1249	540	536	1076	1164	1161	2325	456	438	894	438	363	801	894	801	1695
66	Humla	Adanchuli Gaunpalika	6	81	104	185	90	87	177	171	191	362	63	77	140	59	76	135	122	153	275
66	Humla	Chankheli Gaunpalika	6	66	67	133	69	58	127	135	125	260	11	30	41	30	10	40	41	40	81
66	Humla	Kharpunath Gaunpalika	6	51	65	116	54	43	97	105	108	213	13	11	24	7	11	18	20	22	42
66	Humla	Namkha Gaunpalika	6	26	19	45	12	18	30	38	37	75	3	22	25	19	23	42	22	45	67
66	Humla	Sarkegad Gaunpalika	6	108	111	219	78	106	184	186	217	403	93	100	193	53	53	106	146	153	299
66	Humla	Simkot Gaunpalika	6	154	159	313	137	108	245	291	267	558	64	67	131	28	40	68	92	107	199
66	Humla	Tanjakot Gaunpalika	6	79	91	170	76	70	146	155	161	316	74	31	105	0	0	0	74	31	105
66	Humla Total		6	565	616	1181	516	490	1006	1081	1106	2187	318	316	634	177	190	367	495	506	1001
67	Bajura	Badimalika Nagarpalika	7	236	258	494	180	226	406	416	484	900	169	123	292	173	149	322	342	272	614
67	Bajura	Budhiganga Nagarpalika	7	141	168	309	300	237	537	441	405	846	184	136	320	163	95	258	347	231	578
67	Bajura	Budhinanda Nagarpalika	7	288	226	514	219	220	439	507	446	953	145	117	262	157	212	369	302	329	631
67	Bajura	Gaumal Gaunpalika	7	114	125	239	111	110	221	225	235	460	50	58	108	17	27	44	67	85	152
67	Bajura	Himali Gaunpalika	7	101	99	200	78	61	139	179	160	339	34	26	60	27	19	46	61	45	106
67	Bajura	Jagannath Gaunpalika	7	135	100	235	101	68	169	236	168	404	45	25	70	18	18	36	63	43	106
67	Bajura	Khaptad Chhededaha Ga	7	213	211	424	219	170	389	432	381	813	93	57	150	69	71	140	162	128	290
67	Bajura	Swami Kartik Gaunpalika	7	194	129	323	189	183	372	383	312	695	59	86	145	32	50	82	91	136	227
67	Bajura	Tribeni Nagarpalika	7	283	225	508	246	208	454	529	433	962	167	144	311	182	138	320	349	282	631
67	Bajura Total		7	1705	1541	3246	1643	1483	3126	3348	3024	6372	946	772	1718	838	779	1617	1784	1551	3335
68	Bajhang	Bithadchir Gaunpalika	7	287	240	527	253	214	467	540	454	994	188	172	360	153	159	312	341	331	672
68	Bajhang	Bungal Nagarpalika	7	414	404	818	394	351	745	808	755	1563	204	193	397	160	182	342	364	375	739
68	Bajhang	Chabispathivera Gaunpal	7	242	245	487	257	224	481	499	469	968	127	155	282	132	122	254	259	277	536
68	Bajhang	Durgathali Gaunpalika	7	159	145	304	187	117	304	346	262	608	112	80	192	85	69	154	197	149	346
68	Bajhang	JayaPrithivi Nagarpalika	7	314	338	652	330	315	645	644	653	1297	225	214	439	196	212	408	421	426	847
68	Bajhang	Saipal Gaunpalika	7	13	18	31	12	23	35	25	41	66	17	21	38	7	28	35	24	49	73
68	Bajhang	Kedarseu Gaunpalika	7	399	340	739	318	297	615	717	637	1354	175	203	378	183	149	332	358	352	710
68	Bajhang	Khaptadchhanna Gaunpal	7	315	232	547	245	201	446	560	433	993	130	138	268	103	113	216	233	251	484
68	Bajhang	Masta Gaunpalika	7	182	153	335	169	176	345	351	329	680	25	38	63	21	20	41	46	58	104
68	Bajhang	Surma Gaunpalika	7	31	60	91	77	83	160	108	143	251	26	68	94	13	39	52	39	107	146
68	Bajhang	Talkot Gaunpalika	7	129	129	258	114	115	229	243	244	487	59	54	113	62	41	103	121	95	216
68	Bajhang	Thalara Gaunpalika	7	229	202	431	188	159	347	417	361	778	104	101	205	110	104	214	214	205	419
68	Bajhang Total		7	2714	2506	5220	2544	2275	4819	5258	4781	10039	1375	1416	2791	1218	1210	2428	2593	2626	5219
69	Achham	Bannigadi Jayagadh Gaur	7	171	142	313	200	157	357	371	299	670	86	73	159	74	83	157	160	156	316
69	Achham	Chaurpati Gaunpalika	7	211	155	366	195	150	345	406	305	711	24	34	58	27	18	45	51	52	103
69	Achham	Dhakari Gaunpalika	7	201	182	383	122	110	232	323	292	615	77	79	156	57	70	127	134	149	283
69	Achham	Kamalbazar Nagarpalika	7	299	279	578	317	267	584	616	546	1162	92	119	211	117	105	222	209	224	433
69	Achham	Mangalsen Nagarpalika	7	398	297	695	342	271	613	740	568	1308	166	205	371	218	154	372	384	359	743
69	Achham	Mellekh Gaunpalika	7	261	238	499	233	199	432	494	437	931	123	107	230	131	115	246	254	222	476
69	Achham	Panchadewal Binayak Na	7	371	331	702	224	269	493	595	600	1195	95	95	190	169	75	244	264	170	434
69	Achham	Ramaroshan Gaunpalika	7	399	305	704	274	257	531	673	562	1235	123	148	271	126	127	253	249	275	524
69	Achham	Sanphebagar Nagarpalika	7	456	379	835	302	297	599	758	676	1434	206	242	448	265	215	480	471	457	928
69	Achham	Turmakhad Gaunpalika	7	304	269	573	200	213	413	504	482	986	80	118	198	98	86	184	178	204	382
69	Achham Total		7	3071	2577	5648	2409	2190	4599	5480	4767	10247	1072	1220	2292	1282	1048	2330	2354	2268	4622
70	Doti	Adharsha Gaupalika	7	247	245	492	198	182	380	445	427	872	42	64	106	81	52	133	123	116	239
70	Doti	Badikedar Gaunpalika	7	124	96	220	114	98	212	238	194	432	33	21	54	35	21	56	68	42	110
70	Doti	Bogtan Gaunpalika	7	163	108	271	93	79	172	256	187	443	35	36	71	20	14	34	55	50	105
70	Doti	Dipayal Silgadi Nagarpalik	7	311	299	610	294	249	543	605	548	1153	147	170	317	130	127	257	277	297	574
70	Doti	Jorayal Gaunpalika	7	255	219	474	193	168	361	448	387	835	79	112	191	100	100	200	179	212	391
70	Doti	K I Singh Gaunpalika	7	226	150	376	145	133	278	371	283	654	90	83	173	44	57	101	134	140	274
70	Doti	Purbichauki Gaunpalika	7	220	165	385	138	155	293	358	320	678	45	51	96	38	32	70	83	83	166
70	Doti	Sayal Gaunpalika	7	123	123	246	95	113	208	218	236	454	72	41	113	49	28	77	121	69	190
70	Doti	Shikhar Nagarpalika	7	378	339	717	293	307	600	671	646	1317	136	100	236	121	102	223	257	202	459
70	Doti Total		7	2047	1744	3791	1563	1484	3047	3610	3228	6838	679	678	1357	618	533	1151	1297	1211	

Total enrollment in all types of community schools at secondary and higher secondary levels by district ,Flash I 2019-020

Dist _Co de	Dist_Nam e	LL_Name	Provi nce_ Cod	Grade 9			Grade 10			Grade 9-10			Grade 11			Grade 12			Grade 11-12		
				Girls	Boys	Total	Girls	Boys	Total	Girls	Boys	Total	Girls	Boys	Total	Girls	Boys	Total	Girls	Boys	Total
71	Kailali	Bardagoriya Gaunpalika	7	410	327	737	347	242	589	757	569	1326	172	122	294	134	90	224	306	212	518
71	Kailali	Bhajani Nagarpalika	7	384	299	683	422	282	704	806	581	1387	201	159	360	172	107	279	373	266	639
71	Kailali	Chure Gaunpalika	7	201	205	406	163	136	299	364	341	705	86	43	129	54	28	82	140	71	211
71	Kailali	Dhangadhi Upamahanaga	7	1546	1398	2944	1263	1048	2311	2809	2446	5255	981	690	1671	846	562	1408	1827	1252	3079
71	Kailali	Gauriganga Nagarpalika	7	730	555	1285	691	485	1176	1421	1040	2461	455	325	780	377	272	649	832	597	1429
71	Kailali	Ghodaghodi Nagarpalika	7	1121	923	2044	653	599	1252	1774	1522	3296	575	502	1077	580	353	933	1155	855	2010
71	Kailali	Godawari Nagarpalika	7	1221	1032	2253	1127	752	1879	2348	1784	4132	851	786	1637	751	647	1398	1602	1433	3035
71	Kailali	Janaki Gaunpalika	7	453	298	751	441	252	693	894	550	1444	52	164	216	116	39	155	168	203	371
71	Kailali	Joshiapur Gaunpalika	7	408	341	749	384	263	647	792	604	1396	207	254	461	169	129	298	376	383	759
71	Kailali	Kailari Gaunpalika	7	523	397	920	356	242	598	879	639	1518	161	81	242	181	85	266	342	166	508
71	Kailali	Lamki-Chuha Nagarpalika	7	869	662	1531	899	604	1503	1768	1266	3034	519	860	1379	314	488	802	833	1348	2181
71	Kailali	Mohanyal Gaunpalika	7	162	169	331	127	141	268	289	310	599	56	62	118	30	21	51	86	83	169
71	Kailali	Tikapur Nagarpalika	7	735	508	1243	609	345	954	1344	853	2197	138	154	292	184	109	293	322	263	585
71	Kailali Total		7	8763	7114	15877	7482	5391	12873	16245	12505	28750	4454	4202	8656	3908	2930	6838	8362	7132	15494
72	Kanchanpu Bedkot Nagarpalika		7	576	443	1019	474	402	876	1050	845	1895	276	227	503	326	183	509	602	410	1012
72	Kanchanpu Belaure Nagarpalika		7	617	446	1063	572	382	954	1189	828	2017	394	394	788	534	345	879	928	739	1667
72	Kanchanpu Beldandi Gaunpalika		7	237	170	407	207	165	372	444	335	779	71	123	194	128	68	196	199	191	390
72	Kanchanpu Bhimdatta Nagarpalika		7	955	791	1746	901	769	1670	1856	1560	3416	456	415	871	517	313	830	973	728	1701
72	Kanchanpu Krishnapur Nagarpalika		7	722	519	1241	704	392	1096	1426	911	2337	294	138	432	305	183	488	599	321	920
72	Kanchanpu Laljhandi Gaunpalika		7	212	138	350	172	123	295	384	261	645	56	67	123	71	31	102	127	98	225
72	Kanchanpu Mahakali Nagarpalika		7	492	415	907	404	293	697	896	708	1604	105	137	242	213	126	339	318	263	581
72	Kanchanpu Punarbas Nagarpalika		7	557	454	1011	601	339	940	1158	793	1951	239	203	442	260	187	447	499	390	889
72	Kanchanpu Suklaphanta Nagarpalika		7	631	528	1159	613	398	1011	1244	926	2170	236	265	501	353	172	525	589	437	1026
72	Kanchanpur Total		7	4999	3904	8903	4648	3263	7911	9647	7167	16814	2127	1969	4096	2707	1608	4315	4834	3577	8411
73	Dadeldhura Ajaymeru Gaunpalika		7	289	251	540	82	123	205	371	374	745	94	98	192	97	70	167	191	168	359
73	Dadeldhura Alital Gaunpalika		7	234	199	433	143	131	274	377	330	707	96	70	166	64	43	107	160	113	273
73	Dadeldhura Amargadhi Nagarpalika		7	243	225	468	195	165	360	438	390	828	202	191	393	174	148	322	376	339	715
73	Dadeldhura Bhageshwar Gaunpalika		7	207	137	344	82	61	143	289	198	487	35	52	87	65	25	90	100	77	177
73	Dadeldhura Ganayapdhura Gaunpalika		7	215	150	365	89	81	170	304	231	535	52	69	121	65	59	124	117	128	245
73	Dadeldhura Nawadurga Gaunpalika		7	183	163	346	161	136	297	344	299	643	59	45	104	67	79	146	126	124	250
73	Dadeldhura Parashuram Nagarpalika		7	470	417	887	376	324	700	846	741	1587	225	163	388	188	126	314	413	289	702
73	Dadeldhura Total		7	1841	1542	3383	1128	1021	2149	2969	2563	5532	763	688	1451	720	550	1270	1483	1238	2721
74	Baitadi Dasharathchanda Nagarp		7	356	374	730	357	328	685	713	702	1415	216	260	476	219	196	415	435	456	891
74	Baitadi Dilasaini Gaunpalika		7	323	344	667	317	275	592	640	619	1259	191	161	352	195	182	377	386	343	729
74	Baitadi Dogadakedar Gaunpalika		7	322	331	653	264	261	525	586	592	1178	138	204	342	124	172	296	262	376	638
74	Baitadi Melauli Nagarpalika		7	340	355	695	275	271	546	615	626	1241	208	254	462	192	174	366	400	428	828
74	Baitadi Pancheshwar Gaunpalika		7	236	229	465	230	219	449	466	448	914	126	132	258	118	100	218	244	232	476
74	Baitadi Patan Nagarpalika		7	372	330	702	376	311	687	748	641	1389	166	179	345	220	162	382	386	341	727
74	Baitadi Purchaudi Nagarpalika		7	564	490	1054	468	499	967	1032	989	2021	274	326	600	284	270	554	558	596	1154
74	Baitadi Shivanath Gaunpalika		7	236	214	450	193	186	379	429	400	829	84	87	171	111	61	172	195	148	343
74	Baitadi Sigas Gaunpalika		7	233	280	513	241	229	470	474	509	983	106	105	211	97	90	187	203	195	398
74	Baitadi Surnaya Gaunpalika		7	258	295	553	254	215	469	512	510	1022	127	117	244	132	149	281	259	266	525
74	Baitadi Total		7	3240	3242	6482	2975	2794	5769	6215	6036	12251	1636	1825	3461	1692	1556	3248	3328	3381	6709
75	Darchula Apihimal Gaunpalika		7	79	89	168	87	52	139	166	141	307	14	17	31	9	15	24	23	32	55
75	Darchula Byas Gaunpalika		7	106	96	202	107	95	202	213	191	404	52	45	97	28	33	61	80	78	158
75	Darchula Dunhu Gaunpalika		7	58	58	116	63	45	108	121	103	224	32	45	77	32	50	82	64	95	159
75	Darchula Lekam Gaunpalika		7	171	182	353	166	174	340	337	356	693	69	69	138	100	112	212	169	181	350
75	Darchula Mahakali Nagarpalika		7	274	273	547	270	328	598	544	601	1145	192	190	382	253	183	436	445	373	818
75	Darchula Malikarjun Gaunpalika		7	212	184	396	207	172	379	419	356	775	82	87	169	116	82	198	198	169	367
75	Darchula Marma Gaunpalika		7	213	182	395	217	203	420	430	385	815	53	91	144	46	63	109	99	154	253
75	Darchula Naugad Gaunpalika		7	238	178	416	190	153	343	428	331	759	82	65	147	68	49	117	150	114	264
75	Darchula Shailyashikhar Nagarpalik		7	334	296	630	342	304	646	676	600	1276	127	184	311	116	117	233	243	301	544
75	Darchula Total		7	1685	1538	3223	1649	1526	3175	3334	3064	6398	703	793	1496	768	704	1472	1471	1497	2968
Grand	Grand Total			222453	204680	427133	196254	170798	367052	418707	375478	794185	115121	107523	222644	109789	94826	204615	224910	202349	427259

GIR in Grade 1 and GER at Primary, Lower secondary, Basic, Secondary, Higher Secondary and Secondary levels, Flash I, 2019-020

Dist_ Code	Dist_ Name	LL_ Name	Province_ Code	Province_ Name	GIR in Grade 1			GER in Primary			GER in L_Secondary			GER in Basic			GER in Secondary			GER in H_Secondary			GER in Secondary		
					Girls	Boys	Total	Girls	Boys	Total	Girls	Boys	Total	Girls	Boys	Total	Girls	Boys	Total	Girls	Boys	Total	Girls	Boys	Total
1	Taplejung	Aathrai Tribeni Gaunpalika	1	Province No. 1	110.6	111.6	111.0	110.0	101.1	105.5	101.7	109.2	105.1	106.5	104.1	105.3	128.2	106.0	117.4	50.6	49.5	50.1	86.5	79.5	83.4
1	Taplejung	Maiwakhola Gaunpalika	1	Province No. 1	137.4	139.2	138.3	133.0	123.7	128.3	102.9	107.1	104.9	121.1	117.4	119.3	179.2	115.8	146.9	50.0	51.3	50.5	97.5	81.2	90.1
1	Taplejung	Meringden Gaunpalika	1	Province No. 1	112.7	106.6	110.0	111.3	104.3	107.9	101.7	98.1	100.0	107.6	102.0	104.9	143.2	119.5	131.9	50.0	51.7	50.8	104.4	90.6	97.7
1	Taplejung	Mikwakhola Gaunpalika	1	Province No. 1	121.2	129.8	125.0	129.5	102.2	115.2	107.4	101.4	104.6	122.1	102.0	111.9	163.2	129.7	146.9	54.7	51.4	53.3	94.7	84.9	90.3
1	Taplejung	Phaktanglung Gaunpalika	1	Province No. 1	119.9	141.1	129.5	125.7	119.0	122.4	101.2	101.9	101.5	116.4	113.0	114.8	124.3	100.5	112.3	55.0	50.0	52.3	112.0	90.6	101.1
1	Taplejung	Phungling Nagarpalika	1	Province No. 1	136.9	136.7	136.8	132.2	126.7	129.4	105.5	100.9	103.3	121.5	117.1	119.3	139.1	129.0	134.1	54.0	51.5	52.9	80.4	77.9	79.3
1	Taplejung	Sidingba Gaunpalika	1	Province No. 1	119.2	117.1	118.2	123.8	127.9	125.8	99.4	102.2	100.7	113.7	117.8	115.7	165.8	128.9	147.3	50.5	47.7	49.3	94.0	85.5	90.2
1	Taplejung	Sirijangha Gaunpalika	1	Province No. 1	105.0	111.5	108.0	118.4	133.8	125.6	101.4	100.8	101.1	111.1	119.1	114.9	112.4	115.4	113.8	50.3	50.0	50.2	73.7	77.4	75.3
1	Taplejung	Yangwarak Gaunpalika	1	Province No. 1	110.5	129.7	119.9	109.1	102.3	105.8	103.2	101.0	102.1	106.9	101.9	104.5	104.8	105.6	105.2	54.6	48.0	52.0	81.8	85.2	83.4
1	Taplejung Total		1		120.8	126.2	123.3	122.0	117.2	119.6	102.7	102.3	102.5	114.4	111.6	113.0	136.3	117.9	127.2	52.4	50.6	51.6	86.5	81.5	84.2
2	Panchthar	Falelung Gaunpalika	1	Province No. 1	102.3	113.0	107.3	108.0	101.6	104.8	106.0	100.6	103.3	107.2	101.3	104.2	93.6	92.2	93.0	50.6	48.3	49.4	76.4	73.8	75.1
2	Panchthar	Falgunanda Gaunpalika	1	Province No. 1	103.6	111.4	107.4	107.1	108.6	107.8	100.2	99.3	99.8	104.4	104.9	104.7	128.0	123.7	126.0	50.2	47.6	49.0	85.5	81.3	83.5
2	Panchthar	Hilihang Gaunpalika	1	Province No. 1	107.9	116.5	111.8	106.6	102.9	104.8	101.2	96.4	98.9	104.3	100.3	102.4	87.2	82.0	84.7	56.1	50.3	53.3	73.8	67.8	70.9
2	Panchthar	Kummayak Gaunpalika	1	Province No. 1	108.6	107.9	108.2	109.2	102.6	105.9	100.4	102.6	101.5	105.8	102.6	104.2	86.7	89.4	87.9	55.6	49.3	52.8	72.4	71.9	72.2
2	Panchthar	Miklajung Gaunpalika	1	Province No. 1	117.0	107.9	112.9	109.1	99.0	104.0	99.1	97.4	98.3	105.0	98.4	101.7	87.9	78.2	83.2	55.9	51.5	53.6	74.0	65.7	69.9
2	Panchthar	Phidim Nagarpalika	1	Province No. 1	114.3	108.8	111.6	107.9	100.1	104.0	100.2	97.8	99.0	105.0	99.3	102.1	105.7	93.3	99.6	55.8	50.9	53.2	79.6	69.7	74.5
2	Panchthar	Tumbewa Gaunpalika	1	Province No. 1	109.2	114.3	111.5	106.8	101.2	103.9	101.5	99.0	100.3	104.7	100.3	102.5	97.3	97.0	97.2	54.5	50.3	51.9	86.6	79.3	82.8
2	Panchthar	Yangwarak Gaunpalika	1	Province No. 1	109.2	105.8	107.5	110.5	121.0	115.5	100.9	96.3	98.6	106.6	110.5	108.5	118.1	113.2	115.7	50.6	49.8	50.2	81.9	78.3	80.1
2	Panchthar Total		1		110.2	109.9	110.0	108.1	103.8	105.9	101.0	98.4	99.7	105.3	101.7	103.5	101.7	95.3	98.6	53.9	50.0	51.9	78.8	72.4	75.7
3	Ilam	Chulachuli Gaunpalika	1	Province No. 1	109.7	114.3	112.0	108.2	104.9	106.5	101.8	108.2	104.7	105.5	106.1	105.8	100.6	72.7	85.7	54.1	47.8	51.3	81.2	64.7	73.0
3	Ilam	Deumai Nagarpalika	1	Province No. 1	101.4	112.7	107.2	109.5	101.9	105.4	103.7	102.5	103.1	107.0	102.1	104.4	82.7	82.5	82.6	56.3	49.2	53.4	68.3	67.1	67.7
3	Ilam	Fakphokthum Gaunpalika	1	Province No. 1	106.0	107.6	106.9	109.6	107.9	108.7	107.2	97.5	102.4	108.6	103.8	106.2	100.0	98.8	99.4	50.1	50.4	50.2	77.0	81.6	79.1
3	Ilam	Ilam Nagarpalika	1	Province No. 1	110.4	129.0	119.6	117.2	120.8	119.0	101.7	106.6	104.3	110.8	114.6	112.8	78.3	48.2	59.9	53.4	50.2	51.9	62.0	49.2	55.2
3	Ilam	Mai Nagarpalika	1	Province No. 1	132.8	138.2	135.6	137.4	127.4	132.0	104.3	101.2	102.7	122.7	116.6	119.5	181.2	128.6	155.2	54.2	50.0	52.4	107.4	86.6	97.7
3	Ilam	Maijogmai Gaunpalika	1	Province No. 1	111.4	110.1	110.7	106.9	103.3	105.0	97.6	101.3	99.4	102.9	102.5	102.7	95.6	77.4	85.7	54.2	51.4	53.0	81.4	71.1	76.2
3	Ilam	Mangsebung Gaunpalika	1	Province No. 1	108.5	101.3	104.5	109.5	103.4	106.2	107.3	98.3	102.6	108.5	101.2	104.7	106.5	92.1	99.3	54.8	51.8	53.6	82.8	76.7	80.0
3	Ilam	Rong Gaunpalika	1	Province No. 1	103.9	112.3	107.1	106.1	105.0	105.6	98.3	99.1	98.6	102.5	102.6	102.5	90.6	83.6	87.6	55.4	50.7	54.1	77.5	75.8	76.8
3	Ilam	Sandakpur Gaunpalika	1	Province No. 1	102.8	115.2	109.1	107.4	101.0	103.9	101.2	101.7	101.5	104.6	101.3	102.9	97.9	71.4	83.4	53.9	48.4	51.6	83.9	66.4	74.9
3	Ilam	Suryodaya Nagarpalika	1	Province No. 1	101.6	110.4	106.0	109.3	101.1	104.9	99.9	101.3	100.6	105.3	101.2	103.2	100.0	79.6	88.9	56.4	51.7	54.2	77.0	67.2	72.1
3	Ilam Total		1		108.8	117.4	113.2	113.6	109.4	111.4	102.3	102.5	102.4	108.8	106.6	107.6	97.1	72.8	83.9	54.3	50.3	52.5	73.7	62.6	68.2

GIR in Grade 1 and GER at Primary, Lower secondary, Basic, Secondary, Higher Secondary and Secondary levels, Flash I_2019-020

Dist_ Code	Dist_ Name	LL_ Name	Province_ Code	Province_ Name	GIR in Grade 1			GER in Primary			GER in L_ Secondary			GER in Basic			GER in Secondary			H_ Secondary			GER in Secondary		
					Girls	Boys	Total	Girls	Boys	Total	Girls	Boys	Total	Girls	Boys	Total	Girls	Boys	Total	Girls	Boys	Total	Girls	Boys	Total
4	Jhapa	Ajundhara Nagarpalika	1	Province No. 1	110.0	127.1	118.4	109.7	124.9	117.2	104.3	103.3	103.8	107.6	116.4	112.0	89.8	76.6	83.2	50.6	50.4	50.5	71.7	65.4	68.6
4	Jhapa	Barnadashi Gaunpalika	1	Province No. 1	138.1	118.8	127.6	135.0	124.1	129.3	98.6	95.8	97.2	121.1	114.1	117.5	98.8	96.8	97.8	50.1	50.3	50.2	74.3	74.5	74.4
4	Jhapa	Bhadrapur Nagarpalika	1	Province No. 1	107.9	111.7	109.8	110.0	103.6	106.4	104.5	101.5	102.9	107.8	102.8	105.1	97.7	87.4	91.9	50.6	51.6	51.1	69.9	68.9	69.4
4	Jhapa	Birtamod Nagarpalika	1	Province No. 1	125.8	135.9	131.1	135.7	134.2	134.9	108.5	99.3	103.6	123.7	118.8	121.1	93.0	63.7	75.2	50.3	49.3	49.8	61.3	54.4	57.6
4	Jhapa	Buddhashanti Gaunpalika	1	Province No. 1	142.0	144.2	143.1	138.7	132.7	135.6	108.0	98.2	103.0	125.7	118.4	122.0	122.0	109.3	115.7	50.0	49.2	49.7	77.9	78.1	78.0
4	Jhapa	Damak Nagarpalika	1	Province No. 1	138.3	140.1	139.2	132.1	127.6	129.8	102.8	102.2	102.5	119.4	117.2	118.3	87.5	54.4	67.8	56.7	51.7	54.1	68.0	52.8	59.6
4	Jhapa	Gauradhaha Nagarpalika	1	Province No. 1	132.2	137.9	135.1	138.0	131.9	134.9	101.9	99.9	100.9	123.4	119.0	121.1	105.0	104.9	105.0	56.2	49.8	53.5	77.7	77.8	77.7
4	Jhapa	Gauriganj Gaunpalika	1	Province No. 1	129.7	139.0	134.3	123.7	128.8	126.2	103.2	101.5	102.3	116.0	118.0	117.0	115.0	110.9	113.0	56.1	51.2	54.0	81.3	80.3	80.9
4	Jhapa	Haldibari Gaunpalika	1	Province No. 1	111.8	137.6	124.9	120.4	125.0	122.8	106.5	99.5	102.9	114.5	114.4	114.5	130.4	121.2	125.9	56.4	50.5	53.2	99.1	87.8	93.3
4	Jhapa	Jhapa Gaunpalika	1	Province No. 1	129.8	128.4	129.1	135.5	125.8	130.5	102.9	99.3	100.9	126.3	117.7	121.9	83.8	75.8	79.8	50.8	50.5	50.7	73.9	67.8	70.8
4	Jhapa	Kachankawal Gaunpalika	1	Province No. 1	132.3	121.4	126.7	130.8	126.7	128.7	102.0	100.9	101.4	121.2	118.2	119.7	88.1	78.9	83.3	56.5	47.8	52.3	72.2	64.1	68.2
4	Jhapa	Kamali Gaunpalika	1	Province No. 1	116.5	111.5	114.0	115.9	117.3	116.6	103.7	97.9	100.7	111.1	109.3	110.2	103.3	110.5	106.8	50.0	50.9	50.4	76.5	84.6	80.1
4	Jhapa	Kankai Nagarpalika	1	Province No. 1	126.0	143.4	134.5	135.7	126.4	130.8	101.2	102.2	101.7	121.3	117.4	119.3	126.7	122.3	124.6	55.8	51.7	53.7	85.1	80.3	82.8
4	Jhapa	Mechinagar Nagarpalika	1	Province No. 1	119.5	122.2	120.8	118.7	120.8	119.7	104.6	102.2	103.4	113.0	113.4	113.2	102.5	95.7	99.1	54.6	48.5	51.8	73.8	69.0	71.5
4	Jhapa	Shivasatari Nagarpalika	1	Province No. 1	125.9	132.5	129.2	116.2	120.1	118.1	106.1	104.3	105.2	112.1	113.8	113.0	100.9	97.0	91.0	55.1	51.1	53.4	80.5	79.5	80.0
4	Jhapa	Jhapa Total	1		125.5	129.9	127.7	126.0	124.5	125.2	104.4	100.8	102.6	117.4	115.2	116.3	99.8	83.2	99.0	53.0	50.1	51.6	71.8	65.2	68.5
5	Morang	Belbari Nagarpalika	1	Province No. 1	118.1	117.7	117.9	131.4	125.7	128.4	92.8	98.1	95.3	114.3	114.6	114.5	103.1	103.1	103.1	50.5	50.8	50.6	75.4	78.8	77.0
5	Morang	Biratnagar Mahanagarpalika	1	Province No. 1	119.1	125.5	122.3	109.7	112.8	111.3	87.0	97.3	92.3	100.7	106.6	103.8	88.4	98.0	93.4	50.8	51.1	50.9	65.2	75.4	69.8
5	Morang	Budhiganga Gaunpalika	1	Province No. 1	110.7	112.6	111.5	109.2	103.7	106.6	89.5	98.1	93.5	101.5	101.6	101.6	98.4	82.3	90.2	55.3	49.8	52.5	74.3	64.3	69.2
5	Morang	Dhanpalthan Gaunpalika	1	Province No. 1	122.9	121.9	122.4	130.9	124.7	127.7	95.5	99.3	97.3	117.2	116.1	116.6	106.6	92.9	99.5	55.0	50.8	52.9	79.6	71.9	75.8
5	Morang	Gramthan Gaunpalika	1	Province No. 1	119.3	127.0	123.0	123.2	125.8	124.5	97.6	97.0	97.3	112.2	114.0	113.1	101.4	98.9	100.2	50.0	50.1	50.0	73.6	76.6	75.0
5	Morang	Jahada Gaunpalika	1	Province No. 1	106.3	104.3	105.3	107.7	102.1	105.1	89.0	98.3	93.1	102.0	101.0	101.6	97.3	85.4	91.1	50.0	48.3	49.2	81.0	73.5	77.2
5	Morang	Kanepokhari Gaunpalika	1	Province No. 1	108.3	103.4	105.8	110.1	98.9	104.1	90.1	99.2	94.5	101.7	99.0	100.3	100.9	105.7	103.2	50.9	50.4	50.7	78.6	83.3	80.8
5	Morang	Katahari Gaunpalika	1	Province No. 1	112.5	112.5	112.5	106.2	101.0	103.6	87.8	99.2	93.1	100.4	100.5	100.5	93.1	74.1	84.1	55.0	48.7	52.5	69.3	60.2	65.4
5	Morang	Kerabari Gaunpalika	1	Province No. 1	122.6	114.2	118.5	118.0	124.8	121.3	99.6	106.7	102.9	110.5	117.9	114.0	87.3	79.4	83.5	51.0	50.8	50.9	68.2	66.1	67.3
5	Morang	Letang Nagarpalika	1	Province No. 1	111.4	102.9	106.9	111.6	114.1	112.8	97.2	104.5	100.8	105.5	110.0	107.7	74.6	48.5	59.1	54.1	50.0	52.3	60.3	49.3	54.8
5	Morang	Mikilajung Gaunpalika	1	Province No. 1	104.9	112.2	108.5	120.2	127.6	123.8	102.2	100.5	101.3	112.7	115.4	114.0	123.8	118.0	120.9	56.5	51.5	54.6	75.4	77.0	76.1
5	Morang	Palahishanishchare Nagarpalika	1	Province No. 1	105.1	110.1	107.6	107.8	109.3	108.5	96.0	100.1	98.0	102.7	105.5	104.1	69.9	48.3	57.2	50.2	50.9	50.5	55.4	49.8	52.7
5	Morang	Rangeli Nagarpalika	1	Province No. 1	128.7	124.3	125.5	127.1	128.2	127.7	99.2	95.9	97.6	116.3	115.8	116.0	83.7	82.8	83.2	56.7	51.8	54.1	75.0	71.2	73.1
5	Morang	Ratuwanai Nagarpalika	1	Province No. 1	104.2	127.4	116.1	106.5	115.1	110.7	97.0	95.0	96.0	103.0	107.7	105.3	99.6	96.8	98.2	56.4	49.6	53.0	81.5	77.4	79.5
5	Morang	Sundarharicha Nagarpalika	1	Province No. 1	135.8	138.3	137.1	135.0	133.8	134.4	96.5	100.6	98.5	117.3	119.7	118.5	113.8	108.7	111.2	50.1	51.1	50.6	73.8	71.9	72.8
5	Morang	Sunwarshi Nagarpalika	1	Province No. 1	108.6	106.9	107.7	109.9	103.7	106.6	84.6	97.0	89.7	101.1	102.0	101.5	82.4	70.5	76.3	54.7	50.4	52.5	73.8	64.5	69.0
5	Morang	Uralbari Nagarpalika	1	Province No. 1	138.4	135.8	137.0	137.8	124.4	130.5	93.4	97.7	95.5	116.7	113.3	114.9	120.0	122.7	121.3	56.2	51.4	53.9	75.5	73.8	74.6
5	Morang	Morang Total	1		117.8	120.2	119.0	117.3	116.5	116.9	92.9	98.6	95.7	107.5	109.7	108.6	94.2	87.5	90.7	52.2	50.8	51.6	68.8	68.2	68.5

GIR in Grade 1 and GER at Primary, Lower secondary, Basic, Secondary, Higher Secondary and Secondary levels, Flash I_2019-020

Dist. Code	Dist. Name	LL_Name	Province Code	Province Name	GIR in Grade 1			GER in Primary			GER in L_Secondary			GER in Basic			GER in Secondary			GER in H_Secondary			GER in Secondary		
					Girls	Boys	Total	Girls	Boys	Total	Girls	Boys	Total	Girls	Boys	Total	Girls	Boys	Total	Girls	Boys	Total	Girls	Boys	Total
6	Sunsari	Barakshetra Nagarpalika	1	Province No. 1	131.6	130.9	131.2	122.7	124.4	123.6	99.8	103.8	101.8	113.4	116.3	114.9	103.4	109.5	106.4	50.9	51.8	51.3	67.8	71.7	69.7
6	Sunsari	Barju Gaunpalika	1	Province No. 1	108.0	113.0	110.5	110.3	98.8	104.7	84.5	95.4	89.2	100.9	97.8	99.4	74.9	75.8	75.3	50.0	51.1	50.5	65.2	66.3	65.7
6	Sunsari	Bhokraha Narsing Gaunpalika	1	Province No. 1	131.2	125.2	128.2	113.6	107.8	110.7	90.9	93.6	92.1	108.0	105.0	106.6	69.1	73.0	70.8	56.3	50.0	52.7	66.9	67.1	67.0
6	Sunsari	Dewanganj Gaunpalika	1	Province No. 1	113.4	125.0	119.2	111.0	108.5	109.7	87.9	92.9	90.1	103.6	104.3	103.9	64.8	74.7	68.9	50.8	48.1	49.4	61.7	66.4	63.8
6	Sunsari	Dharan Upamahanagarpalika	1	Province No. 1	128.3	138.0	133.2	123.1	132.6	127.9	96.8	93.9	95.3	111.4	114.5	113.0	110.0	113.0	111.5	54.0	48.8	51.3	74.3	70.9	72.5
6	Sunsari	Duhabi Nagarpalika	1	Province No. 1	119.3	123.4	121.3	141.8	132.6	137.1	89.6	94.8	92.1	122.7	119.7	121.2	67.8	70.2	69.0	50.2	49.0	49.7	62.0	64.8	63.4
6	Sunsari	Gadhi Gaunpalika	1	Province No. 1	131.8	118.0	124.8	118.0	111.1	114.5	89.8	95.7	92.5	108.6	106.5	107.6	85.9	71.6	79.0	50.0	50.0	50.0	80.5	67.6	74.1
6	Sunsari	Harnagar Gaunpalika	1	Province No. 1	118.8	127.1	123.0	135.7	121.3	128.4	87.6	94.9	91.3	120.0	112.6	116.3	73.7	75.1	74.5	55.7	48.6	51.8	67.8	66.9	67.3
6	Sunsari	Inaruwa Nagarpalika	1	Province No. 1	126.7	118.4	122.0	110.4	118.3	114.7	88.4	94.3	91.6	102.1	109.2	105.9	75.8	77.4	76.7	55.2	48.8	51.7	69.8	68.8	69.2
6	Sunsari	Itahari Upamahanagarpalika	1	Province No. 1	134.2	140.0	137.2	134.9	127.8	131.1	98.0	104.5	101.3	119.2	118.7	119.0	90.9	112.6	100.7	50.1	50.5	50.3	63.1	70.7	66.5
6	Sunsari	Koshi Gaunpalika	1	Province No. 1	129.8	115.4	122.4	136.0	122.1	128.9	90.2	98.2	93.9	124.3	116.7	120.6	80.1	74.8	77.4	0.0	0.0	0.0	72.5	67.1	69.7
6	Sunsari	Ramdhuri Nagarpalika	1	Province No. 1	117.8	128.4	123.1	126.4	123.6	124.9	91.8	97.2	94.4	112.2	113.5	112.9	92.4	93.7	93.0	50.2	47.8	49.1	71.5	71.3	71.4
6	Sunsari Total		1		126.4	128.1	127.3	125.5	122.7	124.0	93.9	98.0	95.9	113.5	113.7	113.6	89.4	95.0	92.2	51.3	49.7	50.6	68.0	70.0	69.0
7	Dhankuta	Chaubise Gaunpalika	1	Province No. 1	111.2	113.3	112.4	109.9	124.9	117.0	108.2	104.0	106.1	109.2	115.6	112.3	101.4	93.0	96.9	55.6	50.0	52.9	74.6	70.2	72.4
7	Dhankuta	Chhathar Gaunpalika	1	Province No. 1	108.3	112.3	110.3	105.9	115.5	110.7	104.4	99.1	101.6	105.3	108.5	106.9	108.0	82.3	95.6	50.2	48.7	49.6	76.6	67.2	72.5
7	Dhankuta	Dhankuta Nagarpalika	1	Province No. 1	110.3	106.2	108.3	115.0	133.3	124.0	99.3	97.0	98.1	108.5	117.2	112.8	118.1	121.1	119.6	50.2	50.6	50.4	70.9	73.3	72.1
7	Dhankuta	Mahaxmi Nagarpalika	1	Province No. 1	108.7	108.9	108.8	105.2	106.4	105.8	101.5	104.6	103.1	103.9	105.7	104.8	96.6	97.9	97.2	55.5	50.4	53.2	73.8	72.8	73.4
7	Dhankuta	Pakribas Nagarpalika	1	Province No. 1	106.1	112.5	109.4	109.0	111.7	110.4	102.6	100.3	101.4	106.6	107.2	106.9	94.7	90.0	94.4	50.0	50.8	50.3	71.1	74.1	72.5
7	Dhankuta	Sangurigadhi Gaunpalika	1	Province No. 1	110.2	106.8	108.5	108.1	115.0	111.5	106.4	101.3	103.8	107.4	109.3	108.3	97.1	95.8	96.5	55.8	48.1	51.8	82.2	75.4	79.0
7	Dhankuta	Shahidbhumi Gaunpalika	1	Province No. 1	105.7	108.1	106.9	105.4	117.0	110.9	102.4	99.7	101.1	104.2	109.5	106.7	163.0	116.6	140.1	54.8	50.3	52.8	99.2	80.7	90.6
7	Dhankuta Total		1		108.7	109.2	109.0	109.1	119.0	113.9	102.9	100.4	101.6	106.6	111.2	108.9	110.1	102.5	106.4	52.3	50.2	51.3	76.2	73.3	74.9
8	Terhathum	Aathrai Gaunpalika	1	Province No. 1	114.9	110.8	112.9	109.9	113.4	111.6	108.2	102.0	105.1	109.3	109.3	109.3	96.4	94.6	95.6	55.1	49.2	52.1	75.6	70.2	73.0
8	Terhathum	Chhathar Gaunpalika	1	Province No. 1	106.6	107.5	107.1	109.7	116.7	113.1	104.6	101.4	103.0	107.8	110.8	109.3	89.7	92.3	90.9	56.3	51.7	54.1	73.8	73.1	73.5
8	Terhathum	Laligurans Nagarpalika	1	Province No. 1	109.0	116.4	112.1	108.8	115.5	112.0	104.7	99.2	101.9	107.2	108.8	108.0	112.0	137.9	123.9	50.3	48.9	49.7	75.7	87.1	80.9
8	Terhathum	Menchhayem Gaunpalika	1	Province No. 1	126.4	127.7	127.0	128.4	105.3	116.1	99.1	95.5	97.3	118.0	102.2	109.8	90.5	88.3	89.6	50.3	50.7	50.5	69.6	68.4	69.1
8	Terhathum	Myanglung Nagarpalika	1	Province No. 1	114.4	124.1	119.7	116.3	131.0	123.6	101.2	104.2	102.7	110.8	120.9	115.8	129.7	128.0	128.9	53.9	50.3	52.3	84.6	86.1	85.3
8	Terhathum	Phedap Gaunpalika	1	Province No. 1	121.5	112.4	117.5	108.3	105.7	107.1	103.7	101.1	102.4	106.7	103.9	105.4	95.4	91.6	93.6	50.5	49.2	49.9	68.6	67.8	68.2
8	Terhathum Total		1		114.7	116.2	115.4	112.2	116.0	114.0	104.1	101.2	102.6	109.3	110.4	109.8	103.1	106.5	104.7	52.7	49.8	51.3	75.2	76.0	75.6
9	Sankhuwasabha	Bhotkhola Gaunpalika	1	Province No. 1	136.1	129.5	132.9	137.1	128.9	132.9	96.8	98.6	97.6	120.6	118.5	119.6	63.3	70.5	66.2	53.6	50.0	52.2	60.9	66.0	63.0
9	Sankhuwasabha	Chainpur Nagarpalika	1	Province No. 1	106.8	109.7	108.3	113.8	119.1	116.4	103.3	106.6	104.9	109.7	114.2	111.9	100.9	98.3	99.6	54.4	50.0	52.5	77.7	76.0	76.9
9	Sankhuwasabha	Chichila Gaunpalika	1	Province No. 1	106.7	142.6	123.7	123.8	105.1	113.5	102.3	103.4	102.9	113.8	104.4	108.8	63.7	70.8	67.1	54.2	50.0	51.8	62.6	67.6	65.1
9	Sankhuwasabha	Dharmadevi Nagarpalika	1	Province No. 1	114.2	114.3	114.2	105.2	103.6	104.4	107.2	111.3	109.2	105.9	106.4	106.2	113.9	128.9	120.7	50.0	50.0	50.0	79.1	87.5	82.9
9	Sankhuwasabha	Khandbari Nagarpalika	1	Province No. 1	122.2	128.8	125.5	134.9	127.2	130.8	100.1	108.3	104.0	119.2	119.7	119.5	145.5	141.6	143.5	55.1	51.6	53.4	82.7	80.3	81.5
9	Sankhuwasabha	Madi Nagarpalika	1	Province No. 1	107.8	110.2	108.9	112.5	106.8	109.6	104.6	97.8	101.1	109.4	103.3	106.3	131.1	114.2	122.8	50.2	49.7	50.0	89.6	86.5	88.2
9	Sankhuwasabha	Makalu Gaunpalika	1	Province No. 1	103.7	106.3	104.9	121.0	125.2	123.1	105.0	102.8	103.9	115.1	117.1	116.1	90.0	75.1	82.3	56.1	48.8	51.7	82.5	67.7	74.5
9	Sankhuwasabha	Panchakthapan Nagarpalika	1	Province No. 1	106.2	104.6	105.4	106.4	121.8	113.4	103.1	101.0	102.0	105.2	113.1	108.9	96.3	103.9	99.8	56.2	48.6	53.3	79.9	85.6	82.4
9	Sankhuwasabha	Sabhapokhari Gaunpalika	1	Province No. 1	101.6	120.8	111.1	110.8	119.1	115.0	104.1	102.4	103.2	108.4	113.0	110.8	183.2	139.7	160.3	50.5	50.0	50.3	105.4	101.2	103.5
9	Sankhuwasabha	Slichong Gaunpalika	1	Province No. 1	106.3	108.8	107.5	107.8	100.2	103.9	94.1	100.3	97.2	102.4	100.2	101.3	145.9	119.5	132.8	50.0	51.2	50.5	121.7	106.2	114.3
9	Sankhuwasabha Total		1		111.4	116.4	113.8	117.7	117.7	117.7	102.2	104.5	103.4	111.5	112.6	112.0	114.3	111.6	113.0	53.7	50.7	52.3	82.7	81.6	82.2

GIR in Grade 1 and GER at Primary, Lower secondary, Basic, Secondary, Higher Secondary and Secondary levels, Flash I_ 2019-020

Dist_ Code	Dist_ Name	LL_ Name	Province_ Code	Province_ Name	GIR in Grade 1			GER in Primary			GER in L_ Secondary			GER in Basic			GER in Secondary			GER in H_ Secondary			GER in Secondary		
					Girls	Boys	Total	Girls	Boys	Total	Girls	Boys	Total	Girls	Boys	Total	Girls	Boys	Total	Girls	Boys	Total	Girls	Boys	Total
10	Bhojpur	Aamchowk Gaunpalika	1	Province No. 1	115.9	103.8	110.1	126.1	126.1	126.1	101.6	100.6	101.1	116.5	116.2	116.3	103.1	101.8	102.5	50.0	50.0	50.0	91.2	85.1	88.0
10	Bhojpur	Arun Gaunpalika	1	Province No. 1	108.7	104.2	106.5	109.7	120.6	114.9	101.5	104.1	102.7	106.5	114.1	110.1	89.5	97.0	92.9	50.0	50.3	50.1	75.8	79.4	77.5
10	Bhojpur	Bhojpur Nagarpalika	1	Province No. 1	113.7	112.1	112.9	108.9	129.0	118.5	102.2	98.7	100.3	106.4	116.0	111.2	85.6	93.6	89.4	53.7	48.7	51.4	67.3	68.8	68.0
10	Bhojpur	Hatuwagadhi Gaunpalika	1	Province No. 1	105.4	106.8	106.0	110.3	105.9	108.1	102.0	100.4	101.2	107.2	103.9	105.5	100.2	97.2	98.8	56.6	49.8	53.7	77.8	74.5	76.3
10	Bhojpur	Pauwadungma Gaunpalika	1	Province No. 1	114.5	111.2	113.0	110.3	104.6	107.5	103.6	98.3	101.1	107.5	102.1	104.9	106.4	84.9	96.2	54.7	51.0	53.2	84.2	72.3	78.8
10	Bhojpur	Ramprasad Rai Gaunpalika	1	Province No. 1	111.3	109.6	110.4	108.3	106.4	107.3	101.0	94.9	97.9	105.4	101.7	103.6	87.1	97.1	91.7	50.5	50.0	50.3	79.8	89.7	84.3
10	Bhojpur	Salpasichho Gaunpalika	1	Province No. 1	106.5	110.9	108.5	119.4	105.1	111.9	100.0	99.1	99.5	111.7	102.8	107.1	145.2	132.1	138.8	55.7	51.2	53.4	103.6	92.4	98.1
10	Bhojpur	Shadananda Nagarpalika	1	Province No. 1	109.7	112.6	111.1	106.3	106.8	106.6	101.4	102.5	102.0	104.5	105.3	104.9	93.1	82.4	87.9	51.0	48.3	49.7	76.1	69.6	73.0
10	Bhojpur	Tyamkemayung Gaunpalika	1	Province No. 1	106.3	108.1	107.0	107.9	113.7	110.7	101.6	98.3	99.9	105.5	107.7	106.6	87.6	84.2	85.9	56.0	48.0	51.6	74.6	67.1	70.7
10	Bhojpur Total		1		110.3	109.1	109.8	111.4	113.4	112.4	101.6	99.8	100.7	107.6	108.1	107.8	96.3	94.1	95.2	53.6	49.3	51.6	78.1	75.1	76.7
11	Solu khumbu	Dudhkaushika Gaunpalika	1	Province No. 1	122.1	115.7	119.0	118.8	127.7	123.1	102.9	96.5	99.6	113.2	115.5	114.3	74.3	83.1	78.1	50.0	50.0	50.0	62.3	64.0	63.1
11	Solu khumbu	Dudhkoshi Gaunpalika	1	Province No. 1	104.1	105.8	104.9	105.2	101.9	103.5	103.4	95.8	99.7	104.5	99.7	102.0	124.5	85.2	104.4	50.0	50.0	50.0	96.2	75.7	86.6
11	Solu khumbu	Khumbupasanglham Gaunpalika	1	Province No. 1	141.2	141.2	141.2	141.6	131.6	136.1	104.1	94.1	98.8	127.3	117.9	122.2	89.8	88.7	89.3	50.0	49.2	49.6	74.0	70.0	72.1
11	Solu khumbu	Likhupike Gaunpalika	1	Province No. 1	117.3	139.5	127.4	139.0	105.3	119.7	98.5	95.2	97.2	119.8	102.0	110.7	95.4	80.3	88.0	50.0	50.0	50.0	86.8	71.1	78.5
11	Solu khumbu	Mahakulung Gaunpalika	1	Province No. 1	112.8	134.0	122.8	131.2	123.9	127.5	102.0	98.5	100.5	119.2	115.4	117.4	160.1	150.4	155.4	50.0	50.4	50.2	100.6	100.4	100.5
11	Solu khumbu	Nechasalyan Gaunpalika	1	Province No. 1	107.0	106.1	106.5	110.4	98.9	104.6	101.9	101.2	101.6	106.8	99.9	103.3	109.9	119.0	114.2	55.9	50.5	53.2	81.7	80.8	81.3
11	Solu khumbu	Solududhakunda Nagarpalika	1	Province No. 1	122.8	153.1	139.2	137.6	132.6	134.8	103.4	102.0	102.7	122.5	121.1	121.7	131.6	114.2	123.1	56.3	50.2	53.1	89.4	75.8	82.4
11	Solu khumbu	Sotang Gaunpalika	1	Province No. 1	105.9	112.6	109.0	118.6	101.7	109.8	100.0	107.0	103.3	110.5	103.8	107.1	242.9	210.3	225.8	54.8	48.8	52.0	104.5	98.7	101.7
11	Solu khumbu Total		1		116.5	128.9	122.6	124.3	118.8	121.4	102.3	99.5	101.0	115.3	111.6	113.4	117.1	110.1	113.8	53.4	50.0	51.7	84.5	77.7	81.2
12	Okhaladhunga	Champadevi Gaunpalika	1	Province No. 1	110.8	107.6	109.3	108.5	110.8	109.5	103.7	111.5	107.4	106.7	111.0	108.7	108.9	115.0	111.6	50.7	48.9	49.7	82.2	77.4	79.8
12	Okhaladhunga	Chisankhugadhi Gaunpalika	1	Province No. 1	110.7	109.2	109.9	108.4	102.5	105.3	100.3	101.3	100.8	105.2	102.0	103.6	83.8	100.8	91.4	56.4	48.8	52.2	72.9	74.4	73.6
12	Okhaladhunga	Khijidamba Gaunpalika	1	Province No. 1	110.3	105.2	107.9	107.3	111.4	109.4	106.6	110.5	108.3	107.0	111.1	109.0	95.8	103.7	99.5	50.0	51.4	50.6	70.1	74.9	72.3
12	Okhaladhunga	Likhu Gaunpalika	1	Province No. 1	109.0	111.7	110.3	108.4	105.3	106.9	104.9	101.7	103.4	107.0	103.9	105.5	99.7	106.9	103.0	53.9	50.1	52.0	72.1	70.6	71.4
12	Okhaladhunga	Manebhaniyang Gaunpalika	1	Province No. 1	106.6	113.7	109.8	108.1	102.7	105.4	105.0	100.0	102.7	106.8	101.7	104.4	119.3	94.1	107.1	56.3	51.7	54.2	82.2	70.0	76.5
12	Okhaladhunga	Molung Gaunpalika	1	Province No. 1	135.7	144.1	139.6	138.8	126.4	132.5	101.6	101.9	101.7	124.7	118.0	121.4	113.7	98.9	106.7	55.9	48.1	52.1	80.1	68.8	74.7
12	Okhaladhunga	Siddhicharan Nagarpalika	1	Province No. 1	106.1	106.5	106.3	105.9	120.5	113.1	101.4	97.9	99.7	104.0	111.2	107.5	96.0	109.9	102.5	54.2	51.1	52.9	69.7	74.3	71.8
12	Okhaladhunga	Sunkoshi Gaunpalika	1	Province No. 1	116.7	117.1	116.9	120.2	122.4	121.3	100.8	101.6	101.2	112.0	113.6	112.8	96.7	122.4	108.4	50.0	48.5	49.1	74.6	78.3	76.5
12	Okhaladhunga Total		1		113.9	114.6	114.2	113.1	113.9	113.5	102.9	102.7	102.8	109.0	109.6	109.3	102.0	106.9	104.3	53.7	50.0	51.9	75.2	73.7	74.5

GIR in Grade 1 and GER at Primary, Lower secondary, Basic, Secondary, Higher Secondary and Secondary levels, Flash I, 2019-020

Dist_ Code	Dist_ Name	LL_ Name	Province_ Code	Province_ Name	GIR in Grade 1			GER in Primary			GER in L_ Secondary			GER in Basic			GER in Secondary			GER in H_ Secondary					
					Girls	Boys	Total	Girls	Boys	Total	Girls	Boys	Total	Girls	Boys	Total	Girls	Boys	Total	Girls	Boys	Total	Girls	Boys	Total
13	Khotang	Anselukhark Gaunpalika	1	Province No. 1	106.9	109.3	108.2	106.2	123.1	114.2	104.2	99.7	102.2	105.5	115.3	110.0	85.4	80.5	83.0	55.1	49.2	52.9	73.5	71.3	72.5
13	Khotang	Barahpokhari Gaunpalika	1	Province No. 1	113.5	136.1	123.4	107.9	126.3	116.2	106.5	101.1	103.8	107.4	116.1	111.5	123.5	102.1	113.0	52.7	48.0	50.3	104.1	86.3	95.3
13	Khotang	Diprung Gaunpalika	1	Province No. 1	120.1	125.7	122.5	111.6	127.8	118.8	105.7	101.7	103.9	109.4	117.4	113.0	71.4	86.0	77.5	50.7	50.4	50.6	62.3	69.4	65.3
13	Khotang	Halesi Tuwaching Nagarpalika	1	Province No. 1	109.3	113.3	111.0	108.7	105.7	107.3	101.3	102.2	101.8	105.9	104.5	105.2	82.6	80.3	81.5	50.9	51.6	51.2	71.3	69.8	70.6
13	Khotang	Jantechunga Gaunpalika	1	Province No. 1	114.0	110.3	112.1	108.1	119.4	113.5	104.2	103.7	104.0	106.7	113.4	110.0	122.5	100.7	112.0	54.5	50.9	53.2	88.3	81.7	85.5
13	Khotang	Kepilasagathi Gaunpalika	1	Province No. 1	113.8	111.0	112.5	110.5	123.7	116.5	106.9	101.2	104.2	109.2	115.6	112.2	100.0	85.4	92.5	53.6	49.2	51.9	80.3	74.6	77.6
13	Khotang	Khotang Gaunpalika	1	Province No. 1	111.5	105.9	109.0	108.1	103.6	105.9	101.7	97.4	99.7	105.7	101.4	103.6	95.3	96.0	95.6	50.8	51.2	51.0	74.7	74.8	74.7
13	Khotang	Lamidada Gaunpalika	1	Province No. 1	106.7	129.3	118.2	109.8	103.5	106.5	102.1	101.1	101.6	106.9	102.7	104.7	114.8	104.4	109.8	55.1	51.0	53.3	85.0	79.9	82.6
13	Khotang	Rupakot Majhuwagathi Nagarpalika	1	Province No. 1	105.8	118.7	111.9	109.6	107.6	108.6	98.7	96.1	97.5	105.3	103.3	104.3	91.3	88.9	90.2	54.4	50.2	52.4	72.6	69.2	71.0
13	Khotang	Sakela Gaunpalika	1	Province No. 1	104.2	98.7	102.0	106.7	98.2	102.6	105.7	104.9	105.3	106.4	100.5	103.5	123.9	82.2	102.3	54.1	50.2	51.6	96.5	65.3	78.3
13	Khotang Total		1		1104.1	1171.1	1133.5	1069.0	1125.5	1107.0	1022.6	1001.4	1014.0	1066.6	1079.9	1072.2	950.0	922.2	53.2	50.5	51.9	76.4	72.3	74.5	
14	Udayapur	Belaka Nagarpalika	1	Province No. 1	130.3	127.9	129.1	114.3	118.1	116.2	102.2	103.1	102.7	109.5	112.3	110.9	100.5	91.4	96.1	55.1	50.1	53.0	82.2	77.6	80.1
14	Udayapur	Chaudandigathi Nagarpalika	1	Province No. 1	111.0	103.5	107.2	110.7	106.5	108.6	102.5	96.3	99.5	107.5	102.6	105.0	97.8	95.7	96.8	53.4	51.4	52.5	75.0	75.4	75.2
14	Udayapur	Katari Nagarpalika	1	Province No. 1	123.7	119.5	121.6	119.6	118.0	118.8	101.0	97.3	99.1	112.6	110.3	111.4	99.1	75.2	86.2	50.3	51.5	50.8	72.7	65.9	69.5
14	Udayapur	Limchungbung Gaunpalika	1	Province No. 1	133.3	113.0	124.8	116.5	101.7	108.8	99.3	110.1	104.4	109.8	104.6	107.2	99.1	97.1	98.1	50.0	48.2	49.1	74.9	73.4	74.2
14	Udayapur	Rautani Gaunpalika	1	Province No. 1	110.1	108.4	109.3	106.9	116.1	111.5	106.4	100.1	103.4	106.7	110.5	108.6	102.1	84.9	93.9	50.3	51.7	50.8	77.0	72.4	75.0
14	Udayapur	Tapli Gaunpalika	1	Province No. 1	125.5	119.9	122.7	135.5	126.2	130.7	103.5	100.8	102.1	123.3	117.1	120.2	102.1	118.5	109.3	55.8	49.0	53.0	82.2	90.5	85.8
14	Udayapur	Triyuga Nagarpalika	1	Province No. 1	124.6	126.3	125.5	123.8	123.6	123.7	102.6	97.3	99.9	115.2	113.2	114.2	94.3	91.1	95.2	54.6	49.0	52.0	74.5	73.9	74.2
14	Udayapur	Udayapurgathi Gaunpalika	1	Province No. 1	112.3	107.0	109.7	107.8	109.1	108.4	97.6	97.8	97.7	104.1	105.2	104.6	107.6	98.6	92.2	56.6	49.4	53.6	86.6	69.7	78.4
14	Udayapur Total		1		1212.2	1178.1	1195.5	1171.1	1166.6	1169.9	1020.0	987.0	1004.0	1113.3	1099.9	1106.6	985.0	943.0	53.3	50.1	51.9	76.4	73.3	75.0	
15	Saptari	Agnisar Krishnasavarani Gaunpalika	2	Province No. 2	101.9	110.1	105.6	107.8	103.1	105.5	86.3	99.5	92.6	99.8	101.7	100.7	106.8	126.1	115.7	54.7	47.7	51.0	75.8	74.8	75.3
15	Saptari	Beli Chhapena Gaunpalika	2	Province No. 2	137.8	116.1	126.8	108.4	102.6	105.7	90.3	92.5	91.2	103.4	100.2	102.0	78.2	79.4	78.7	50.0	50.0	50.0	70.4	73.1	71.5
15	Saptari	Bishnupur Gaunpalika	2	Province No. 2	134.8	104.0	119.3	129.9	102.4	116.0	98.0	100.8	99.3	115.7	101.8	108.9	165.9	181.0	173.3	50.0	50.6	50.4	153.7	155.4	154.6
15	Saptari	Bodebarsain Nagarpalika	2	Province No. 2	106.8	111.2	108.9	109.2	102.6	106.2	86.7	94.0	90.0	102.0	99.9	101.0	83.0	99.4	90.2	55.2	51.1	53.3	74.9	83.9	78.9
15	Saptari	Chhinmasta Gaunpalika	2	Province No. 2	112.4	109.9	111.2	112.4	99.7	106.5	86.2	100.8	91.6	107.4	99.9	104.0	78.0	92.4	83.7	53.9	50.2	52.1	64.4	64.7	64.5
15	Saptari	Dakneshwori Nagarpalika	2	Province No. 2	107.8	108.9	108.3	109.3	101.4	105.7	91.0	95.3	92.8	102.2	99.2	100.9	109.6	111.3	110.4	55.6	48.9	52.6	92.0	92.9	92.4
15	Saptari	Hanumanagar Kankalani Nagarpalika	2	Province No. 2	115.9	113.2	114.5	107.5	107.1	107.3	86.9	96.5	91.5	101.0	104.0	102.5	86.7	86.5	86.6	55.6	51.3	53.9	79.9	81.3	80.6
15	Saptari	Kanchanroop Nagarpalika	2	Province No. 2	117.0	113.7	115.4	106.0	98.1	102.0	89.3	96.8	92.8	100.4	97.7	99.0	88.5	80.3	83.9	50.3	51.9	51.0	65.2	65.9	65.6
15	Saptari	Khadak Nagarpalika	2	Province No. 2	117.1	112.3	114.7	105.0	104.2	104.6	89.8	93.4	91.4	99.8	100.8	100.3	82.0	93.3	87.6	50.0	51.3	50.6	69.2	76.8	72.9
15	Saptari	Mahadeva Gaunpalika	2	Province No. 2	103.0	114.9	108.4	109.4	103.5	106.8	85.1	94.8	86.7	102.0	101.3	101.7	86.3	88.1	87.2	54.6	51.4	53.1	72.2	72.7	72.5
15	Saptari	Rajbiraj Nagarpalika	2	Province No. 2	113.5	104.8	109.4	107.9	98.7	103.3	89.2	93.8	91.4	101.2	97.0	99.3	77.2	92.6	84.7	50.1	51.7	50.8	56.5	62.8	59.4
15	Saptari	Rupani Gaunpalika	2	Province No. 2	102.7	108.4	105.3	109.0	96.9	103.7	85.2	91.7	93.7	103.7	95.2	99.8	90.4	92.7	95.0	55.9	49.6	53.2	76.3	78.9	77.5
15	Saptari	Saptakoshi Nagarpalika	2	Province No. 2	108.4	135.9	121.8	111.0	119.9	115.2	95.4	101.7	98.4	104.9	112.7	108.5	106.3	109.9	108.1	55.0	51.8	53.5	74.0	74.1	74.0
15	Saptari	Shambhunath Nagarpalika	2	Province No. 2	130.1	126.6	128.1	135.1	125.8	129.9	94.5	101.0	97.7	119.3	117.4	118.2	87.0	102.1	94.2	55.3	49.4	53.2	77.5	90.9	83.5
15	Saptari	Sununga Nagarpalika	2	Province No. 2	105.6	115.9	110.0	105.6	98.3	102.1	83.3	94.5	88.3	96.7	96.9	96.8	86.5	88.8	87.6	50.1	50.9	50.5	74.5	75.5	75.0
15	Saptari	Tilatha Kailadi Gaunpalika	2	Province No. 2	112.8	107.1	110.3	105.6	98.4	102.6	97.6	93.4	95.8	102.7	96.6	100.1	134.5	108.7	121.1	56.5	50.8	53.6	96.0	80.2	87.8
15	Saptari	Tirahut Gaunpalika	2	Province No. 2	110.3	106.9	109.0	110.5	98.9	105.7	81.7	93.2	86.7	99.6	96.6	98.4	88.1	102.9	95.2	50.5	51.3	50.9	79.1	88.6	83.8
15	Saptari	Walan Bihul Gaunpalika	2	Province No. 2	107.9	104.4	106.1	107.4	98.1	103.1	86.2	90.9	88.1	100.7	96.1	98.6	74.3	86.5	79.5	48.4	50.9	50.0	71.9	79.6	75.4
15	Saptari Total		2		1146.6	1132.2	1139.9	1104.4	1039.9	1073.3	899.9	960.0	926.6	1033.3	1013.3	1023.3	931.0	990.0	52.2	50.9	51.6	73.5	76.8	75.1	

GIR in Grade 1 and GER at Primary, Lower secondary, Basic, Secondary, Higher Secondary and Secondary levels, Flash I_2019-020

Dist_ Code	Dist_ Name	LL_ Name	Province_ Code	Province_ Name	GIR in Grade 1			GER in Primary			GER in L_ Secondary			GER in Basic			GER in Secondary			GER in H_ Secondary			GER in Secondary					
					Girls	Boys	Total	Girls	Boys	Total	Girls	Boys	Total	Girls	Boys	Total	Girls	Boys	Total	Girls	Boys	Total	Girls	Boys	Total	Girls	Boys	Total
16	Siraha	Arnama Gaunpalika	2	Province No. 2	123.9	131.8	127.9	127.7	116.5	122.1	88.3	80.2	84.2	113.4	103.1	108.2	119.1	123.2	121.2	55.5	51.7	53.6	101.8	104.1	103.0			
16	Siraha	Aurahi Gaunpalika	2	Province No. 2	111.6	135.1	123.1	109.5	102.5	106.0	66.8	68.2	67.4	95.7	93.3	94.6	55.4	74.3	63.7	50.6	50.7	50.6	54.5	69.6	61.2			
16	Siraha	Bariyapatti Gaunpalika	2	Province No. 2	121.1	119.4	120.2	136.8	125.3	130.5	89.7	80.5	84.8	121.0	110.9	115.5	125.9	87.5	105.2	56.4	51.4	54.1	90.4	72.1	81.2			
16	Siraha	Bhagawanpur Gaunpalika	2	Province No. 2	108.0	122.0	115.6	112.8	125.3	119.0	86.7	83.1	85.2	103.4	112.2	107.6	140.9	101.6	121.2	50.7	50.0	50.4	97.2	80.1	89.2			
16	Siraha	Bishnupur Gaunpalika	2	Province No. 2	120.0	123.8	122.0	136.0	134.4	135.2	86.7	100.2	99.4	123.8	124.7	124.3	135.5	97.7	114.7	50.0	50.8	50.3	110.6	89.8	100.0			
16	Siraha	Dhangadhimai Nagarpalika	2	Province No. 2	117.3	132.2	124.7	134.4	130.4	132.3	88.5	83.1	85.6	115.4	110.6	112.8	103.8	119.1	111.6	56.3	50.0	53.0	93.8	103.9	99.0			
16	Siraha	Golbazar Nagarpalika	2	Province No. 2	144.3	146.6	145.6	139.0	124.3	130.5	88.4	82.2	84.9	120.4	109.0	113.8	81.1	108.7	95.2	50.2	51.3	50.8	64.4	75.3	70.3			
16	Siraha	Kalyanpur Nagarpalika	2	Province No. 2	126.6	146.3	136.3	136.3	124.5	130.1	72.6	70.6	71.6	113.1	106.8	109.9	62.4	87.7	73.2	56.2	50.0	52.9	61.3	78.0	68.8			
16	Siraha	Kerjanha Nagarpalika	2	Province No. 2	134.4	141.3	138.2	140.8	126.4	132.7	84.3	82.5	83.4	120.6	111.9	115.8	103.8	104.0	103.9	54.6	51.4	53.2	83.8	85.3	84.5			
16	Siraha	Lahan Nagarpalika	2	Province No. 2	120.2	150.6	136.0	130.2	126.4	127.9	81.6	80.1	80.7	110.9	107.5	108.9	82.9	118.6	101.1	54.8	48.1	52.0	66.4	83.4	74.3			
16	Siraha	Laxmipur Patari Gaunpalika	2	Province No. 2	140.2	134.6	137.1	129.7	127.8	128.7	92.8	80.8	86.8	114.8	109.6	112.1	113.9	102.1	107.8	50.0	49.1	49.6	90.7	83.5	87.1			
16	Siraha	Mirchayia Nagarpalika	2	Province No. 2	127.8	160.7	146.0	134.6	131.2	132.6	84.9	80.0	81.9	117.0	112.1	114.1	81.8	159.7	101.9	54.1	48.3	50.9	69.0	84.5	77.4			
16	Siraha	Naraha Gaunpalika	2	Province No. 2	118.8	133.9	126.3	129.8	124.6	127.1	75.9	81.0	78.7	111.8	109.0	110.3	96.8	152.3	124.2	54.2	51.8	53.0	79.2	110.1	94.5			
16	Siraha	Navarepur Gaunpalika	2	Province No. 2	113.9	129.4	122.3	139.8	127.0	133.1	92.2	81.6	86.7	124.8	112.7	118.5	106.4	121.5	113.9	50.4	50.3	50.3	78.3	90.0	83.8			
16	Siraha	Sakhuwanankarkatti Gaunpalika	2	Province No. 2	108.9	101.3	105.3	119.9	105.9	113.1	95.9	78.8	87.2	111.4	95.7	103.7	151.4	119.9	135.9	54.8	51.5	53.1	132.7	105.3	119.1			
16	Siraha	Siraha Nagarpalika	2	Province No. 2	130.2	128.5	129.2	140.5	133.1	136.4	84.0	81.0	82.3	120.1	114.3	116.9	80.6	91.6	86.5	50.0	50.0	50.0	68.2	76.5	72.5			
16	Siraha	Sukhipur Nagarpalika	2	Province No. 2	118.7	129.2	124.0	134.3	126.7	130.3	91.9	79.4	85.4	116.4	106.9	111.4	125.6	120.8	123.1	50.1	51.0	50.5	93.4	94.2	93.8			
16	Siraha Total		2	Province No. 2	125.0	137.6	131.7	133.4	126.6	129.6	85.2	80.5	82.6	115.5	109.6	112.3	93.7	108.6	101.3	52.9	49.8	51.4	75.8	84.2	80.0			
17	Dhanusha	Aurahi Gaunpalika	2	Province No. 2	100.4	109.3	104.1	106.4	103.8	105.2	84.1	79.1	81.7	97.7	93.5	95.8	154.2	140.8	147.1	50.9	51.2	51.1	113.7	106.2	109.8			
17	Dhanusha	Bateswor Gaunpalika	2	Province No. 2	116.4	126.1	121.3	141.0	130.1	135.6	85.8	77.1	81.6	119.7	109.9	114.9	105.7	91.0	98.1	55.1	50.0	52.4	93.9	80.9	87.1			
17	Dhanusha	Bidehi Nagarpalika	2	Province No. 2	130.8	124.7	127.6	132.8	118.1	125.4	70.1	76.7	73.1	109.3	104.0	106.7	84.4	103.8	94.0	55.3	49.6	51.3	78.4	83.2	81.1			
17	Dhanusha	Chhreshwornath Nagarpalika	2	Province No. 2	119.4	112.9	116.5	121.5	102.0	112.0	67.2	69.4	68.2	101.5	91.5	96.8	73.1	77.9	75.3	55.7	51.5	53.3	65.1	62.9	64.0			
17	Dhanusha	Dhanauji Gaunpalika	2	Province No. 2	106.9	111.5	109.0	110.0	104.1	107.5	75.7	70.2	73.1	94.2	87.2	91.1	104.4	82.6	92.4	52.9	51.2	52.2	97.3	79.6	87.8			
17	Dhanusha	Dhanusadharn Nagarpalika	2	Province No. 2	118.0	117.6	117.8	106.5	101.1	103.9	74.1	70.4	72.4	93.9	89.6	91.8	94.3	81.5	87.4	55.8	51.0	53.2	77.9	68.1	72.6			
17	Dhanusha	Ganeshman Charnath Nagarpalika	2	Province No. 2	110.1	110.7	110.4	108.7	103.1	105.8	70.4	70.3	70.4	93.5	91.6	92.5	85.4	78.7	82.3	56.1	49.7	52.7	71.0	62.3	66.7			
17	Dhanusha	Hansapur Nagarpalika	2	Province No. 2	110.4	112.3	111.3	109.1	103.6	106.6	72.0	69.8	71.0	94.9	90.1	92.7	71.6	76.9	74.3	56.1	50.9	53.3	68.6	71.3	70.0			
17	Dhanusha	Janaknandini Gaunpalika	2	Province No. 2	139.6	143.1	141.4	131.0	118.5	124.8	84.7	78.6	81.6	114.4	103.6	109.0	91.6	75.9	83.3	56.6	51.6	53.5	73.5	61.0	66.2			
17	Dhanusha	Janakpur Upamahane Nagarpalika	2	Province No. 2	114.9	115.2	115.1	105.5	109.6	107.7	79.2	80.0	79.6	94.4	96.8	95.7	85.8	104.1	95.7	54.5	50.3	52.7	65.8	76.0	70.6			
17	Dhanusha	Kamala Nagarpalika	2	Province No. 2	113.4	109.2	111.3	109.1	107.0	108.2	65.8	69.7	67.5	91.5	92.6	92.0	65.9	71.1	68.4	56.4	48.6	52.2	63.6	64.6	64.1			
17	Dhanusha	Laxminiyia Gaunpalika	2	Province No. 2	108.5	104.8	106.7	109.3	99.1	104.3	84.6	65.6	75.1	99.5	85.4	92.5	85.5	80.0	82.6	54.9	50.8	52.7	80.1	74.7	77.2			
17	Dhanusha	Mithila Bihari Gaunpalika	2	Province No. 2	113.3	105.3	109.4	108.8	103.6	106.5	83.8	67.4	75.8	98.1	86.3	92.7	115.5	112.3	113.8	56.3	50.0	52.7	102.7	97.8	100.0			
17	Dhanusha	Mithila Nagarpalika	2	Province No. 2	108.3	103.6	105.8	105.4	105.2	105.3	75.0	79.0	76.9	92.8	95.2	94.0	97.4	98.2	97.8	53.7	50.3	52.0	77.5	76.9	77.2			
17	Dhanusha	Mukhiyapatti Musaharniya Gaunpalika	2	Province No. 2	111.3	106.1	108.5	110.2	100.9	105.6	71.1	67.3	71.3	98.6	90.1	94.4	71.4	70.8	71.1	53.3	50.0	52.0	67.4	67.4	67.4			
17	Dhanusha	Nagarain Nagarpalika	2	Province No. 2	106.7	105.3	106.1	110.5	100.4	106.1	74.4	70.4	72.5	97.2	88.3	93.2	83.7	69.7	76.1	54.1	50.0	52.2	75.3	65.4	70.2			
17	Dhanusha	Sabala Nagarpalika	2	Province No. 2	108.3	109.2	108.8	107.8	99.4	103.7	67.1	66.3	66.8	92.1	87.3	89.8	63.9	68.6	70.5	50.2	49.5	49.9	61.6	73.1	66.9			
17	Dhanusha	Sahidnagar Nagarpalika	2	Province No. 2	118.0	127.8	122.9	136.8	130.3	133.6	64.6	67.4	65.8	111.2	110.8	111.0	70.6	72.6	71.5	55.2	51.6	53.2	64.1	62.3	63.2			
17	Dhanusha Total		2	Province No. 2	114.9	115.1	115.0	113.5	108.3	110.9	74.8	73.8	74.3	98.3	94.8	96.6	86.0	90.9	88.5	54.7	50.5	52.7	71.7	73.5	72.6			

GIR in Grade 1 and GER at Primary, Lower secondary, Basic, Secondary, Higher Secondary and Secondary levels, Flash I_ 2019-020

Dist. Code	Dist. Name	LL_Name	Province Code	Province Name	GIR in Grade 1			GER in Primary			GER in L_Secondary			GER in Basic			GER in Secondary			H_Secondary			GER in Secondary					
					Girls	Boys	Total	Girls	Boys	Total	Girls	Boys	Total	Girls	Boys	Total	Girls	Boys	Total	Girls	Boys	Total	Girls	Boys	Total	Girls	Boys	Total
18	Mahottari	Auraihi Nagarpalika	2	Province No. 2	123.1	131.7	127.2	124.9	117.2	121.2	89.5	79.6	84.4	113.2	103.6	108.4	86.4	85.8	86.1	86.4	85.8	86.1	50.5	50.9	50.7	72.8	71.4	72.1
18	Mahottari	Balwa Nagarpalika	2	Province No. 2	137.0	142.4	139.4	123.7	106.4	115.0	89.8	97.3	93.4	112.7	103.6	108.2	77.8	75.7	76.6	77.8	75.7	76.6	55.6	51.1	53.2	71.0	68.4	69.6
18	Mahottari	Baribas Nagarpalika	2	Province No. 2	124.7	123.6	124.1	124.6	121.0	122.8	100.2	104.5	102.3	114.8	114.6	114.7	105.3	107.1	106.2	105.3	107.1	106.2	54.6	48.7	51.5	76.5	72.9	74.7
18	Mahottari	Bhangaha Nagarpalika	2	Province No. 2	130.2	127.1	128.7	135.1	113.5	124.3	90.2	99.3	94.5	119.0	109.2	114.4	62.0	61.2	61.6	62.0	61.2	61.6	50.0	48.3	49.1	59.9	58.6	59.3
18	Mahottari	Ekdama Gaunpalika	2	Province No. 2	135.3	143.4	139.5	136.5	133.1	134.8	92.2	97.2	94.1	120.6	122.2	121.4	91.3	100.2	96.1	91.3	100.2	96.1	53.8	49.4	50.8	84.1	85.3	84.8
18	Mahottari	Gaushana Nagarpalika	2	Province No. 2	123.1	124.8	124.0	125.3	128.3	126.8	89.6	102.9	96.1	112.4	119.4	115.9	94.8	101.4	98.3	94.8	101.4	98.3	54.8	49.5	51.5	85.8	85.4	85.6
18	Mahottari	Jaleswor Nagarpalika	2	Province No. 2	120.3	115.1	117.6	125.5	127.4	126.5	95.9	101.9	98.8	114.6	118.7	116.6	97.3	97.5	97.4	97.3	97.5	97.4	50.0	47.8	48.8	77.8	76.0	76.9
18	Mahottari	Loharpati Nagarpalika	2	Province No. 2	133.9	117.2	125.6	131.0	108.1	119.6	94.5	101.6	97.6	118.4	106.2	112.6	91.5	90.7	91.1	91.5	90.7	91.1	50.5	48.7	49.6	76.0	76.5	76.3
18	Mahottari	Mahottari Gaunpalika	2	Province No. 2	118.1	106.4	112.8	113.1	104.0	108.8	96.1	102.5	99.2	107.5	103.5	105.6	89.4	71.1	79.3	89.4	71.1	79.3	54.6	50.3	52.6	79.0	66.2	72.2
18	Mahottari	Manna Sisawa Nagarpalika	2	Province No. 2	137.3	124.2	130.7	116.9	103.3	110.3	89.8	98.8	93.6	109.3	102.2	106.0	71.8	66.5	68.9	71.8	66.5	68.9	54.2	50.0	51.8	68.9	63.6	66.0
18	Mahottari	Matihani Nagarpalika	2	Province No. 2	141.1	114.8	129.0	114.7	105.5	110.4	87.9	98.7	93.2	107.3	103.5	105.5	74.1	72.7	73.4	74.1	72.7	73.4	50.0	49.7	49.8	68.2	67.6	67.9
18	Mahottari	Pipra Gaunpalika	2	Province No. 2	136.7	121.1	128.8	125.4	107.7	116.5	97.0	95.6	96.4	115.1	103.8	109.6	94.9	92.5	93.6	94.9	92.5	93.6	56.1	50.1	53.0	79.3	76.3	77.7
18	Mahottari	Ramgopalpur Nagarpalika	2	Province No. 2	129.6	123.2	126.4	135.8	132.9	134.4	95.2	101.1	98.1	122.8	122.6	122.7	96.2	108.7	102.7	96.2	108.7	102.7	50.0	49.0	49.5	74.2	77.9	76.2
18	Mahottari	Samsi Gaunpalika	2	Province No. 2	130.3	116.8	123.6	135.1	120.5	128.0	89.5	101.2	94.8	122.1	115.6	119.0	71.3	57.8	63.6	71.3	57.8	63.6	0.0	0.0	0.0	63.0	51.7	56.6
18	Mahottari	Sonama Gaunpalika	2	Province No. 2	121.8	119.2	120.5	129.9	120.1	125.0	92.0	98.3	95.1	117.6	113.0	115.3	83.3	85.6	84.5	83.3	85.6	84.5	55.0	51.5	53.3	75.4	71.7	76.6
18	Mahottari Total		2		129.1	123.9	126.5	126.6	117.6	122.1	93.0	99.3	96.0	115.1	111.7	113.5	87.7	87.5	87.6	87.7	87.6	52.6	48.8	50.5	75.2	73.4	74.2	
19	Sarlahi	Bagmati Nagarpalika	2	Province No. 2	117.5	114.6	116.1	107.2	103.3	105.2	71.5	68.7	70.1	93.1	89.6	91.3	75.2	72.9	74.2	75.2	72.9	74.2	56.2	50.9	53.9	68.4	65.2	67.0
19	Sarlahi	Balara Nagarpalika	2	Province No. 2	123.2	113.2	118.0	113.0	102.1	107.3	68.8	80.0	74.8	97.5	94.0	95.6	68.0	82.4	75.8	68.0	82.4	75.8	50.8	47.9	49.3	63.6	74.9	69.6
19	Sarlahi	Barahathawa Nagarpalika	2	Province No. 2	132.9	121.8	127.4	119.0	108.8	113.9	74.7	79.2	77.0	103.1	97.9	100.5	73.1	90.7	82.2	73.1	90.7	82.2	50.5	50.7	50.6	62.5	72.3	67.5
19	Sarlahi	Basbariya Gaunpalika	2	Province No. 2	140.2	110.2	125.0	135.7	110.3	123.3	65.0	71.3	67.8	117.8	101.8	110.2	66.1	80.6	71.6	66.1	80.6	71.6	0.0	0.0	0.0	58.7	63.9	60.8
19	Sarlahi	Bishnu Gaunpalika	2	Province No. 2	113.5	106.9	110.4	105.5	103.2	104.5	63.6	71.8	67.8	92.9	92.3	92.6	66.3	86.3	75.3	66.3	86.3	75.3	56.1	48.1	52.2	64.3	78.2	70.7
19	Sarlahi	Brahmapuri Gaunpalika	2	Province No. 2	120.6	116.5	118.6	120.4	102.0	111.7	75.1	72.1	73.7	105.4	92.5	99.4	72.5	73.5	73.0	72.5	73.5	73.0	53.8	50.3	51.7	68.8	67.3	68.0
19	Sarlahi	Chakraghatta Gaunpalika	2	Province No. 2	108.3	109.2	108.7	105.9	99.2	102.7	63.5	73.3	68.1	91.9	90.9	91.4	61.1	86.5	73.2	61.1	86.5	73.2	0.0	0.0	0.0	55.4	75.2	65.1
19	Sarlahi	Chandranagar Gaunpalika	2	Province No. 2	108.3	111.3	109.6	107.7	104.6	106.4	62.0	76.9	67.6	94.6	97.8	96.0	70.0	82.3	75.2	70.0	82.3	75.2	50.7	50.0	50.4	62.1	66.5	64.2
19	Sarlahi	Dhankaul Gaunpalika	2	Province No. 2	112.3	116.0	113.8	109.5	101.2	105.8	64.6	70.4	67.1	96.9	92.9	95.1	68.9	82.6	76.2	68.9	82.6	76.2	50.0	51.2	50.7	62.4	70.9	67.0
19	Sarlahi	Godaita Nagarpalika	2	Province No. 2	124.3	124.4	124.4	135.6	111.4	123.6	82.9	83.1	83.0	117.4	101.5	109.5	82.4	82.1	82.3	82.4	82.1	82.3	50.1	51.1	50.6	70.5	71.1	70.8
19	Sarlahi	Haripur Nagarpalika	2	Province No. 2	113.6	103.2	108.4	108.8	103.8	106.5	75.0	67.6	71.4	96.0	89.2	92.8	77.0	72.8	74.9	77.0	72.8	74.9	56.1	50.0	52.6	73.4	67.9	70.6
19	Sarlahi	Haripurwa Nagarpalika	2	Province No. 2	107.6	113.0	109.6	109.2	99.0	104.8	67.1	68.9	67.9	94.6	88.6	92.0	60.0	72.9	66.2	60.0	72.9	66.2	53.2	49.3	51.3	56.0	58.9	57.4
19	Sarlahi	Harivan Nagarpalika	2	Province No. 2	119.1	116.4	117.8	129.5	127.2	128.3	89.3	83.2	86.1	113.1	108.5	110.7	104.8	95.5	100.2	104.8	95.5	100.2	50.0	51.2	50.5	82.6	81.2	82.0
19	Sarlahi	Ishworpur Nagarpalika	2	Province No. 2	122.5	115.9	119.2	112.4	101.7	107.0	88.9	82.1	85.4	103.2	93.9	98.5	107.3	106.1	106.7	107.3	106.1	106.7	50.2	50.9	50.5	75.9	77.1	76.5
19	Sarlahi	Kabliasi Nagarpalika	2	Province No. 2	106.9	110.6	108.4	122.3	103.5	113.8	71.7	68.1	69.9	104.6	89.8	97.7	83.2	70.6	76.4	83.2	70.6	76.4	55.2	50.9	52.9	75.3	65.1	69.8
19	Sarlahi	Kaudena Gaunpalika	2	Province No. 2	124.7	140.5	131.1	135.6	106.1	121.5	84.1	72.6	78.4	119.9	95.5	108.1	100.0	83.1	91.0	100.0	83.1	91.0	50.0	44.8	47.7	95.8	80.8	87.9
19	Sarlahi	Lalbandi Nagarpalika	2	Province No. 2	121.3	125.6	123.5	123.4	125.5	124.5	84.9	78.9	81.5	107.0	103.1	104.9	93.0	119.6	106.2	93.0	119.6	106.2	55.5	50.1	52.7	75.1	85.4	80.3
19	Sarlahi	Malangawa Nagarpalika	2	Province No. 2	120.0	112.6	116.2	113.6	110.5	112.0	77.4	79.8	78.6	100.5	99.2	99.8	92.8	94.5	93.7	92.8	94.5	93.7	50.7	49.4	50.0	68.3	70.8	69.6
19	Sarlahi	Parsa Gaunpalika	2	Province No. 2	135.9	108.2	122.2	116.1	99.8	108.4	71.8	73.6	72.7	102.1	91.2	96.9	81.7	71.3	76.5	81.7	71.3	76.5	54.9	50.0	52.2	74.5	64.9	69.6
19	Sarlahi	Ramnagar Gaunpalika	2	Province No. 2	129.4	110.3	120.0	140.7	120.2	130.5	64.7	69.8	67.2	118.8	106.1	112.5	90.9	73.0	80.7	90.9	73.0	80.7	55.7	48.1	51.9	85.2	69.9	76.6
19	Sarlahi Total		2		120.7	116.1	118.5	118.9	108.4	113.8	76.3	76.5	76.4	103.8	96.7	100.3	84.2	88.8	86.6	84.2	88.8	51.6	49.8	50.7	71.2	73.7	72.4	

GIR in Grade 1 and GER at Primary, Lower secondary, Basic, Secondary, Higher Secondary and Secondary levels, Flash I, 2019-20

Dist. Code	Dist. Name	LL Name	Province Code	Province Name	GIR in Grade 1			GER in Primary			GER in L_Secondary			GER in Basic			GER in Secondary			GER in H_Secondary			GER in Secondary			
					Girls	Boys	Total	Girls	Boys	Total	Girls	Boys	Total	Girls	Boys	Total	Girls	Boys	Total	Girls	Boys	Total	Girls	Boys	Total	Girls
32	Rautahat	Baudhimai Nagarpalika	2	Province No. 2	128.8	108.1	119.2	110.2	99.0	105.0	69.5	70.9	70.2	97.4	89.6	93.7	70.5	78.7	74.6	54.2	49.3	51.5	66.9	70.7	68.8	
32	Rautahat	Birndaban Nagarpalika	2	Province No. 2	121.2	105.5	113.2	110.4	111.1	110.8	61.8	70.9	66.4	93.6	97.5	95.6	65.0	73.4	69.8	54.3	51.3	52.7	61.5	66.6	64.4	
32	Rautahat	Chandrapur Nagarpalika	2	Province No. 2	108.9	111.5	110.2	107.7	97.6	102.7	61.5	71.4	66.1	88.3	87.5	87.9	68.5	78.6	73.5	54.7	48.0	51.2	59.7	58.1	56.9	
32	Rautahat	Debahi Gomahi Nagarpalika	2	Province No. 2	132.5	135.6	134.0	121.2	109.6	115.5	78.6	71.6	75.5	106.9	98.6	102.9	79.4	74.4	76.7	50.1	47.6	49.0	66.7	64.9	65.8	
32	Rautahat	Durga Bhagawati Gaunpalika	2	Province No. 2	121.1	117.2	119.2	140.9	116.5	128.6	64.1	75.3	69.1	124.0	108.9	116.6	70.7	85.7	76.8	56.2	51.8	53.8	61.6	60.3	60.9	
32	Rautahat	Gadhimi Nagarpalika	2	Province No. 2	115.5	109.6	112.7	105.2	101.8	103.6	61.8	70.4	66.0	91.9	92.1	92.0	74.4	79.4	77.2	50.0	48.8	49.2	67.0	68.0	67.6	
32	Rautahat	Ganuda Nagarpalika	2	Province No. 2	116.0	138.1	127.2	132.8	133.3	133.0	73.6	82.7	78.4	112.5	116.1	114.4	78.1	90.8	84.9	50.9	51.0	50.9	64.1	67.9	66.3	
32	Rautahat	Gaur Nagarpalika	2	Province No. 2	141.9	140.4	141.1	107.8	105.5	106.6	75.1	81.9	78.7	95.4	96.5	96.0	102.9	170.0	139.5	54.7	49.2	50.9	86.9	110.9	101.6	
32	Rautahat	Gujara Nagarpalika	2	Province No. 2	104.5	110.7	107.3	107.5	103.9	105.8	67.4	70.9	69.0	93.1	93.1	93.1	65.9	86.7	75.1	55.6	48.6	51.6	62.7	70.5	66.5	
32	Rautahat	Ishanath Nagarpalika	2	Province No. 2	114.6	113.4	114.0	106.4	104.7	105.6	62.8	72.3	66.8	91.2	94.4	92.6	67.7	73.6	70.5	55.4	50.9	53.1	65.2	68.3	66.7	
32	Rautahat	Kalahariya Nagarpalika	2	Province No. 2	108.6	111.8	110.2	105.1	102.0	103.7	72.5	73.6	73.0	93.9	91.1	92.6	79.3	75.5	77.3	50.7	48.7	49.5	72.2	67.2	69.4	
32	Rautahat	Madav Narayan Nagarpalika	2	Province No. 2	122.3	107.5	114.9	140.5	114.9	127.4	75.5	76.3	75.9	118.3	102.5	110.3	72.9	88.8	81.5	50.0	50.7	50.4	65.3	76.2	71.2	
32	Rautahat	Maulapur Nagarpalika	2	Province No. 2	116.6	117.0	116.7	123.6	97.6	110.6	83.6	82.9	83.2	110.4	92.5	101.3	70.6	83.0	77.2	56.3	50.2	53.2	63.1	66.6	64.9	
32	Rautahat	Paroha Nagarpalika	2	Province No. 2	124.1	127.7	125.9	138.9	126.2	132.4	81.3	80.9	81.1	120.9	112.0	116.3	68.4	72.4	70.6	56.3	50.5	53.0	64.3	64.4	64.4	
32	Rautahat	Phaltwa Bjiyapur Nagarpalika	2	Province No. 2	101.4	116.4	108.3	105.3	103.4	104.4	70.8	71.7	71.2	92.1	91.0	91.6	71.5	86.7	79.5	50.7	51.9	51.3	62.0	70.8	66.7	
32	Rautahat	Rajdevi Nagarpalika	2	Province No. 2	136.4	116.7	126.4	140.6	130.9	135.9	93.1	81.2	87.2	125.1	114.1	119.7	77.8	85.9	81.8	55.7	49.8	52.5	70.3	71.5	70.9	
32	Rautahat	Rajpur Nagarpalika	2	Province No. 2	120.3	130.2	125.3	108.1	103.9	105.9	59.4	77.8	65.4	97.5	101.0	99.1	65.2	79.4	70.7	50.0	47.5	49.1	58.2	65.4	61.0	
32	Rautahat	Yamunamai Gaunpalika	2	Province No. 2	107.8	108.8	108.3	113.5	98.8	106.3	91.5	80.3	85.4	105.3	90.9	97.9	120.2	119.4	119.8	55.9	48.7	52.7	101.2	102.9	102.1	
32	Rautahat Total		2		1191	1193	1192	1175	1100	1138	717	758	737	1020	987	1004	753	884	821	535	494	513	660	704	683	
33	Bara	Adarsh Kotwal Gaunpalika	2	Province No. 2	106.0	104.0	105.1	105.2	98.1	102.0	78.5	74.3	76.5	97.2	90.2	94.0	74.6	55.6	64.2	56.6	51.1	54.2	65.1	53.7	59.5	
33	Bara	Baragadi Gaunpalika	2	Province No. 2	103.3	109.0	106.0	106.9	98.6	102.8	82.6	77.2	80.1	99.8	92.9	96.4	67.6	54.2	60.7	50.0	51.4	50.6	64.8	53.9	59.2	
33	Bara	Bishrampur Gaunpalika	2	Province No. 2	102.3	108.2	105.3	106.9	96.2	101.7	79.1	74.7	77.1	98.9	90.5	94.9	56.2	56.4	56.3	52.8	47.8	50.0	54.7	51.9	53.3	
33	Bara	Devtal Gaunpalika	2	Province No. 2	107.0	102.3	104.9	106.9	97.2	102.4	82.8	75.1	78.6	101.1	90.7	96.0	63.0	55.3	58.2	50.0	30.2	39.5	58.8	49.1	53.1	
33	Bara	Jilpur Simara Upamahanagerpalika	2	Province No. 2	109.2	108.0	108.6	108.0	103.4	105.6	81.5	78.0	79.7	98.3	94.2	96.2	71.1	73.6	72.4	50.8	51.5	51.1	63.0	65.5	64.3	
33	Bara	Kalaia Upamahanagerpalika	2	Province No. 2	109.0	106.8	107.9	105.9	101.2	103.8	85.1	78.3	81.9	99.0	93.3	96.4	74.9	68.2	71.2	50.9	51.9	51.4	66.1	63.1	64.5	
33	Bara	Karajamat Gaunpalika	2	Province No. 2	108.1	109.3	108.7	120.8	102.5	111.9	80.9	79.6	80.3	109.6	96.3	103.2	62.6	60.8	62.0	50.0	48.8	49.5	58.8	56.8	58.0	
33	Bara	Kolhabi Nagarpalika	2	Province No. 2	103.7	103.5	103.6	106.2	102.1	104.3	80.2	77.7	79.1	95.7	92.9	94.4	81.0	81.5	81.2	50.7	51.0	50.8	69.6	68.1	68.8	
33	Bara	Mahagadhimi Nagarpalika	2	Province No. 2	114.0	113.5	113.8	112.3	97.7	105.5	87.1	79.1	83.4	104.0	91.7	98.3	86.0	74.8	80.0	54.9	48.6	52.0	78.5	69.8	74.0	
33	Bara	Nigadh Nagarpalika	2	Province No. 2	119.3	135.8	127.4	115.9	114.6	115.3	90.3	88.4	89.4	105.7	104.2	105.0	85.8	76.0	81.0	54.6	51.4	53.1	72.6	66.3	69.6	
33	Bara	Pacharauta Nagarpalika	2	Province No. 2	112.1	104.6	108.4	115.8	101.5	108.8	82.9	78.6	80.6	108.4	95.6	102.0	69.1	61.1	64.3	50.0	51.8	50.9	62.4	58.5	60.1	
33	Bara	Pawanipur Gaunpalika	2	Province No. 2	104.6	111.6	107.7	106.1	100.8	103.4	91.2	77.5	84.3	100.8	92.7	96.7	69.7	69.0	75.2	94.8	53.2	51.4	52.2	93.6	66.2	78.5
33	Bara	Pheta Gaunpalika	2	Province No. 2	134.9	124.6	130.0	134.7	112.2	124.3	83.6	77.5	80.9	120.2	103.0	112.3	66.2	70.5	68.6	55.6	51.7	53.4	63.7	65.7	64.8	
33	Bara	Prasaun Gaunpalika	2	Province No. 2	106.9	103.3	105.1	107.3	97.9	102.8	93.2	85.7	89.8	101.6	93.2	97.7	121.9	110.7	115.9	54.7	48.2	50.8	99.7	86.3	92.2	
33	Bara	Simroungadh Nagarpalika	2	Province No. 2	109.0	104.4	106.9	111.7	104.0	108.1	81.4	79.8	80.6	103.3	96.8	100.3	66.0	66.1	66.1	53.5	51.4	52.3	63.9	63.5	63.7	
33	Bara	Subarna Gaunpalika	2	Province No. 2	137.4	123.6	130.4	140.4	128.1	134.3	92.2	85.9	88.8	126.4	114.3	120.3	90.4	74.1	81.2	50.0	50.9	50.4	80.4	69.9	74.7	
33	Bara Total		2		1119	1103	1111	1119	1035	1079	844	793	820	1030	955	994	773	714	742	520	509	515	684	648	665	

GIR in Grade 1 and GER at Primary, Lower secondary, Basic, Secondary, Higher Secondary and Secondary levels, Flash I, 2019-2020

Dist. Code	Dist. Name	LL_Name	Province Code	Province Name	GIR in Grade 1			GER in Primary			GER in L_Secondary			GER in Basic			GER in Secondary			GER in H_Secondary			GER in Secondary		
					Girls	Boys	Total	Girls	Boys	Total	Girls	Boys	Total	Girls	Boys	Total	Girls	Boys	Total	Girls	Boys	Total	Girls	Boys	Total
34	Parsa	Bahudarmai Nagarpalika	2	Province No. 2	98.8	105.9	102.0	108.5	97.9	103.6	90.5	78.9	84.8	101.1	89.6	95.6	115.2	99.3	106.4	55.0	51.2	53.6	77.4	77.8	77.6
34	Parsa	Bindabasi Gaunpalika	2	Province No. 2	101.7	106.5	103.7	109.1	100.3	105.2	81.4	70.4	76.1	99.7	88.9	94.7	99.7	67.3	81.8	50.9	48.9	50.0	77.0	60.5	68.5
34	Parsa	Birgunj Mahanagarpalika	2	Province No. 2	112.2	110.6	111.4	110.3	100.2	105.1	71.0	75.6	73.4	94.7	90.0	92.3	66.1	86.3	77.2	55.4	50.2	52.6	61.8	72.3	67.5
34	Parsa	Chhipatharmai Gaunpalika	2	Province No. 2	103.2	100.7	101.9	108.9	102.7	105.8	63.9	70.7	67.1	94.1	93.2	93.6	53.0	52.0	52.5	52.9	45.7	48.8	53.0	51.4	52.1
34	Parsa	Dhobini Gaunpalika	2	Province No. 2	122.5	100.0	113.3	127.3	103.6	117.4	93.2	82.6	88.2	115.9	95.6	107.1	98.3	70.5	83.3	50.0	36.1	43.2	91.5	66.6	78.2
34	Parsa	Jaganathpur Gaunpalika	2	Province No. 2	127.4	113.8	120.6	110.4	103.0	106.9	58.8	69.5	63.7	99.9	96.6	98.4	42.2	45.7	43.3	37.5	50.9	45.3	41.5	47.4	43.7
34	Parsa	Jira Bhawani Gaunpalika	2	Province No. 2	115.6	110.1	113.2	108.1	100.0	104.4	74.1	74.2	74.1	96.3	90.6	93.7	67.1	61.8	64.6	53.8	40.5	50.6	63.7	59.6	61.9
34	Parsa	Kalikamai Gaunpalika	2	Province No. 2	121.9	113.2	117.7	126.3	102.9	114.9	88.4	80.4	84.7	111.7	94.7	103.6	145.6	93.8	117.0	56.0	50.8	53.4	114.3	81.2	96.7
34	Parsa	Pakaha mainpur Gaunpalika	2	Province No. 2	108.4	108.0	108.2	111.1	103.1	107.6	86.3	78.5	82.3	104.2	94.6	99.8	36.8	47.8	42.2	54.3	49.6	51.7	45.9	48.9	47.5
34	Parsa	Parsagadi Nagarpalika	2	Province No. 2	120.0	116.2	118.1	122.8	109.9	116.4	76.7	81.9	79.3	107.3	100.6	103.9	61.2	59.6	60.4	54.4	50.8	52.9	59.0	57.4	58.3
34	Parsa	Paterwasugauli Gaunpalika	2	Province No. 2	135.7	140.4	138.0	132.4	134.0	133.2	71.9	68.5	70.2	115.1	114.1	114.6	67.1	46.7	56.7	30.8	36.6	33.8	63.5	45.7	54.4
34	Parsa	Pokhariya Nagarpalika	2	Province No. 2	128.2	107.9	118.2	113.3	97.6	106.1	72.7	72.1	72.4	101.6	89.8	96.1	52.5	54.8	53.8	54.4	49.2	51.3	53.2	52.6	52.8
34	Parsa	Sakhuwa Prasauni Gaunpalika	2	Province No. 2	115.0	103.9	109.8	140.1	107.8	123.8	80.5	79.6	80.0	120.1	98.4	109.2	77.2	57.8	67.2	50.0	48.0	48.8	71.8	55.4	63.1
34	Parsa	Thori Gaunpalika	2	Province No. 2	100.6	114.7	106.9	105.2	97.4	101.3	88.1	82.8	85.4	98.0	91.0	94.4	88.8	95.5	92.0	50.4	50.5	50.5	70.7	75.1	72.8
34	Parsa	Parsa Total	2		115.0	110.9	113.0	115.1	103.1	109.2	75.7	76.2	75.9	101.0	93.1	97.1	71.9	77.7	75.0	54.3	49.9	52.1	65.1	67.8	66.5
20	Sindhuli	Dudhuli Nagarpalika	3	Bagmati	112.1	111.1	111.6	106.8	105.1	106.0	97.4	93.5	95.5	103.4	101.0	102.2	87.3	79.0	83.2	55.2	50.8	53.0	72.0	64.7	68.3
20	Sindhuli	Ghanglekh Gaunpalika	3	Bagmati	120.5	112.0	116.2	119.3	127.8	123.4	107.5	100.9	104.2	115.1	118.0	116.5	95.9	100.5	97.9	50.6	50.7	50.7	78.9	72.8	75.6
20	Sindhuli	Golanjor Gaunpalika	3	Bagmati	112.1	133.9	122.9	123.3	127.4	125.4	99.1	96.2	97.8	113.3	115.8	114.5	130.4	112.0	121.5	50.9	51.2	51.0	87.7	84.1	86.1
20	Sindhuli	Hariherpurgathi Gaunpalika	3	Bagmati	112.3	112.4	112.4	108.4	107.2	107.8	98.8	95.2	97.0	105.6	103.5	104.5	80.7	87.6	83.6	54.6	51.1	53.0	73.0	75.9	74.2
20	Sindhuli	Kamalimai Nagarpalika	3	Bagmati	117.0	111.2	114.0	110.0	116.8	113.5	100.5	99.1	99.8	106.2	109.9	108.1	92.7	93.9	93.3	50.4	51.6	50.9	68.5	72.4	70.3
20	Sindhuli	Marin Gaunpalika	3	Bagmati	110.0	111.0	110.5	112.0	118.0	115.0	100.9	101.6	101.2	108.2	112.7	110.4	72.3	94.8	80.7	50.0	51.5	50.8	64.8	73.3	68.5
20	Sindhuli	Phikkal Gaunpalika	3	Bagmati	109.9	136.1	122.2	134.7	125.8	130.2	102.7	99.6	101.2	121.5	115.9	118.7	162.0	134.9	148.9	53.8	51.1	52.7	96.6	91.7	94.5
20	Sindhuli	Sunkoshi Gaunpalika	3	Bagmati	118.4	115.6	116.9	108.6	120.2	114.3	99.3	98.6	99.0	104.9	112.0	108.3	95.1	99.3	97.0	50.7	49.3	50.2	72.1	76.7	74.0
20	Sindhuli	Timpatan Gaunpalika	3	Bagmati	109.6	114.0	111.6	110.7	116.3	113.4	104.5	100.4	102.5	108.3	110.2	109.2	114.9	100.6	108.0	55.1	50.6	52.8	85.8	75.0	80.5
20	Sindhuli	Sindhuli Total	3		113.4	114.8	114.1	112.0	115.1	113.5	100.5	97.8	99.2	107.7	108.8	108.3	97.1	94.2	95.7	52.5	51.0	51.8	74.9	72.8	73.9
21	Ramechhap	Doramba Gaunpalika	3	Bagmati	107.6	104.3	106.0	106.7	96.6	101.5	97.7	97.8	97.7	102.6	97.1	99.9	86.8	88.4	87.5	50.1	50.4	50.2	69.9	72.7	71.1
21	Ramechhap	Gokulganga Gaunpalika	3	Bagmati	111.8	111.0	111.4	106.8	103.5	105.2	102.1	99.7	100.9	104.8	101.9	103.4	84.7	72.0	78.6	54.6	50.5	52.3	68.9	58.9	63.7
21	Ramechhap	Khadadevi Gaunpalika	3	Bagmati	108.6	105.0	106.9	110.2	104.1	107.2	97.5	98.7	98.1	104.6	101.8	103.3	93.5	73.6	83.4	50.4	49.6	50.1	71.8	64.3	68.4
21	Ramechhap	Likhu Gaunpalika	3	Bagmati	106.7	110.0	108.3	107.4	100.0	103.7	102.5	97.2	99.9	105.3	98.8	102.1	103.0	101.0	102.1	50.4	48.5	49.5	79.6	75.4	77.6
21	Ramechhap	Manthali Nagarpalika	3	Bagmati	112.5	112.8	112.6	106.3	101.9	104.1	112.7	100.9	106.7	108.8	101.5	105.1	88.0	84.9	86.6	55.5	49.6	53.2	71.4	69.3	70.5
21	Ramechhap	Ramechhap Nagarpalika	3	Bagmati	104.6	112.6	108.5	110.2	100.4	105.0	100.8	103.1	101.9	106.1	101.4	103.7	88.1	87.2	87.7	54.2	49.7	51.7	72.6	66.7	69.6
21	Ramechhap	Sunapati Gaunpalika	3	Bagmati	107.0	111.7	109.2	106.9	101.8	104.5	101.4	99.8	100.6	104.8	101.0	102.9	102.1	97.1	99.6	55.8	49.7	53.2	76.5	75.0	75.8
21	Ramechhap	Umakunda Gaunpalika	3	Bagmati	115.4	111.3	113.5	109.7	113.8	111.7	104.5	104.3	104.4	107.7	110.1	108.8	91.9	91.2	91.6	50.7	49.3	50.1	72.1	74.6	73.2
21	Ramechhap	Ramechhap Total	3		109.5	110.5	110.0	107.9	102.4	105.1	103.4	100.2	101.9	106.0	101.5	103.8	91.6	86.6	89.2	53.2	49.6	51.6	72.8	69.0	71.0

GIR in Grade 1 and GER at Primary, Lower secondary, Basic, Secondary, Higher Secondary and Secondary levels, Flash I_2019-020

Dist_ Code	Dist_ Name	LL_ Name	Province_ Code	Province_ Name	GIR in Grade 1			GER in Primary			GER in L_ Secondary			GER in Basic			GER in Secondary			GER in H_ Secondary			GER in Tertiary					
					Girls	Boys	Total	Girls	Boys	Total	Girls	Boys	Total	Girls	Boys	Total	Girls	Boys	Total	Girls	Boys	Total	Girls	Boys	Total	Girls	Boys	Total
					22	Dolakha	Bateshwar Gaunpalika	3	Bagmati	110.4	104.9	107.8	108.4	104.2	106.2	102.4	99.5	100.9	105.8	102.2	103.9	118.1	114.7	116.5	56.2	50.8	54.0	83.8
22	Dolakha	Bhimeshwar Nagarpalika	3	Bagmati	123.7	134.2	128.9	106.4	115.4	110.9	101.0	95.7	98.4	104.2	107.3	105.8	92.1	83.7	88.0	55.6	51.3	53.2	73.1	65.2	69.0			
22	Dolakha	Bigu Gaunpalika	3	Bagmati	117.7	107.0	109.6	107.4	101.1	104.4	108.5	97.1	103.0	107.8	99.6	103.9	92.5	76.3	84.7	50.4	49.1	49.8	80.8	69.3	75.3			
22	Dolakha	Gaurishankar Gaunpalika	3	Bagmati	110.8	108.5	109.8	115.5	114.8	115.2	102.8	98.5	100.7	110.7	108.5	109.6	99.0	84.3	91.1	50.0	50.0	50.0	83.7	76.1	79.8			
22	Dolakha	Jiri Nagarpalika	3	Bagmati	109.2	128.7	118.6	109.4	126.0	117.5	102.7	102.1	104.8	108.5	116.2	112.2	104.9	108.8	55.9	50.0	53.1	88.5	81.4	85.2				
22	Dolakha	Kalinchok Gaunpalika	3	Bagmati	104.5	109.1	106.8	113.3	105.7	109.4	102.0	101.0	101.5	108.8	103.9	106.4	99.6	86.1	93.2	53.5	47.8	50.6	80.4	69.4	75.1			
22	Dolakha	Melung Gaunpalika	3	Bagmati	110.0	111.0	110.5	108.9	104.4	106.8	98.8	98.9	98.9	104.6	102.2	103.5	93.6	85.0	89.7	55.2	50.0	52.8	79.5	71.7	75.9			
22	Dolakha	Sailung Gaunpalika	3	Bagmati	108.9	115.6	112.0	109.2	103.0	106.2	103.8	99.2	101.7	106.8	101.4	104.2	98.0	84.3	91.1	50.2	47.8	49.2	79.5	73.1	76.5			
22	Dolakha	Tamakoshi Gaunpalika	3	Bagmati	112.9	116.3	114.8	107.7	104.7	106.2	99.7	100.2	99.9	104.4	103.0	103.7	89.2	95.3	92.0	50.3	51.7	51.0	70.2	73.9	71.9			
22	Dolakha Total		3	Bagmati	112.1	116.3	114.1	109.4	108.9	109.2	102.6	98.9	100.8	106.7	104.9	105.8	98.4	89.5	94.1	53.9	50.3	52.2	78.6	72.1	75.5			
23	Sindhupalchok	Balefi Gaunpalika	3	Bagmati	109.0	107.1	108.1	106.2	96.0	100.7	102.1	96.8	99.7	104.4	96.3	100.3	93.2	97.3	95.2	54.4	51.8	53.2	70.3	71.3	70.7			
23	Sindhupalchok	Barhabise Nagarpalika	3	Bagmati	111.9	104.1	107.8	108.9	98.7	103.4	96.4	91.8	94.0	104.3	96.2	100.0	90.2	82.7	86.6	55.3	49.7	52.3	73.4	65.0	69.1			
23	Sindhupalchok	Bhotekoshi Gaunpalika	3	Bagmati	117.0	109.7	113.5	110.0	98.9	104.5	96.0	96.7	96.3	104.4	98.1	101.3	96.7	100.5	98.5	54.8	50.7	52.6	82.3	80.4	81.3			
23	Sindhupalchok	Chautara Sangechokgadhi Nagarpalika	3	Bagmati	114.5	112.1	113.3	109.2	101.6	105.3	94.3	103.1	98.2	103.1	102.1	102.6	76.1	84.9	79.8	50.8	51.8	51.2	62.5	66.5	64.2			
23	Sindhupalchok	Helambu Gaunpalika	3	Bagmati	107.9	113.3	110.6	107.5	105.0	106.2	98.0	92.2	95.3	103.8	100.6	102.2	91.5	87.6	89.8	50.7	49.1	50.1	72.4	72.5	72.4			
23	Sindhupalchok	Indrawoti Gaunpalika	3	Bagmati	108.2	115.4	111.2	108.6	106.0	107.4	94.4	99.7	96.8	102.8	103.6	103.1	87.6	86.0	86.9	55.3	51.5	53.3	74.6	69.2	72.1			
23	Sindhupalchok	Jugal Gaunpalika	3	Bagmati	103.6	111.5	107.1	107.5	100.6	104.1	100.8	99.1	100.0	105.4	100.1	102.8	102.3	86.5	94.6	50.0	49.0	49.7	88.9	81.5	85.6			
23	Sindhupalchok	Lisankhu Pakhar Gaunpalika	3	Bagmati	114.6	114.3	114.5	110.4	99.5	104.7	97.6	103.2	100.2	104.2	101.0	102.6	79.1	93.3	85.6	55.4	51.7	53.8	70.2	78.0	73.7			
23	Sindhupalchok	Melamchi Nagarpalika	3	Bagmati	110.2	108.9	109.6	106.1	106.1	106.1	95.9	103.9	99.4	102.0	105.3	103.5	86.4	76.9	81.8	50.2	51.6	50.8	68.4	66.3	67.5			
23	Sindhupalchok	Panchpokhari Thangpal Gaunpalika	3	Bagmati	104.9	111.8	108.4	106.6	104.6	105.6	99.3	100.7	99.9	104.0	103.3	103.7	104.6	79.1	91.0	55.7	48.7	52.1	91.9	71.7	81.3			
23	Sindhupalchok	Sunkoshi Gaunpalika	3	Bagmati	110.1	107.1	108.6	108.9	104.1	106.4	98.1	100.2	99.1	104.5	102.8	103.6	100.9	110.3	105.2	56.4	51.6	54.0	76.0	75.9	75.9			
23	Sindhupalchok	Tripurasundari Gaunpalika	3	Bagmati	107.1	110.1	108.5	109.3	102.3	105.6	103.3	100.0	101.8	106.9	101.5	104.2	98.2	112.3	104.2	56.2	51.6	53.8	77.9	77.6	77.8			
23	Sindhupalchok Total		3	Bagmati	109.6	110.4	110.0	107.9	102.4	105.1	97.2	99.4	98.2	103.7	101.3	102.6	88.7	87.2	88.0	52.8	51.2	52.0	71.6	70.2	70.9			
24	Kavrepalanchok	Banepa Nagarpalika	3	Bagmati	130.8	128.9	129.7	140.3	131.0	135.1	95.0	109.4	102.5	119.3	121.8	120.7	140.9	187.8	164.1	51.0	50.6	50.6	76.2	94.4	86.1			
24	Kavrepalanchok	Bethanchowk Gaunpalika	3	Bagmati	107.8	99.2	103.2	105.7	99.4	102.6	99.0	101.7	100.2	103.0	100.3	101.7	83.9	94.4	88.4	50.0	49.5	49.8	68.4	74.4	70.9			
24	Kavrepalanchok	Bhumli Gaunpalika	3	Bagmati	102.2	104.4	103.2	109.2	101.0	105.1	96.6	103.1	99.6	104.2	101.7	103.0	90.6	80.5	86.0	54.7	51.2	52.9	72.6	64.7	68.8			
24	Kavrepalanchok	Chaudaurali Gaunpalika	3	Bagmati	108.9	105.2	107.2	109.3	98.7	103.9	97.6	96.1	96.8	103.6	97.4	100.5	97.3	85.1	90.9	50.8	50.6	50.7	70.2	65.1	67.5			
24	Kavrepalanchok	Dhulikhel Nagarpalika	3	Bagmati	109.2	140.5	123.9	107.7	103.6	105.5	92.3	95.0	93.6	101.1	100.4	100.8	92.4	81.8	87.0	55.9	49.8	52.6	78.6	68.8	73.5			
24	Kavrepalanchok	Khanikhola Gaunpalika	3	Bagmati	141.9	112.9	127.5	125.3	132.4	128.6	94.0	101.1	97.2	112.8	120.2	116.2	103.6	89.2	96.8	56.1	50.0	52.3	94.5	77.6	85.9			
24	Kavrepalanchok	Mahabharat Gaunpalika	3	Bagmati	124.2	112.9	118.7	127.2	131.2	129.1	104.9	97.3	101.1	118.8	118.0	118.4	113.6	92.5	103.5	54.1	51.6	52.8	92.0	75.9	84.0			
24	Kavrepalanchok	Mandandapur Nagarpalika	3	Bagmati	111.6	114.3	112.9	108.0	102.2	104.9	101.2	99.5	100.4	105.2	101.2	103.2	87.6	94.3	90.4	56.3	50.3	54.0	70.6	71.2	70.8			
24	Kavrepalanchok	Namobuddha Nagarpalika	3	Bagmati	110.5	112.5	111.5	109.8	101.7	105.7	100.5	104.8	102.5	106.5	102.7	104.6	104.1	95.6	100.2	54.3	50.9	52.7	77.3	71.0	74.4			
24	Kavrepalanchok	Panauti Nagarpalika	3	Bagmati	121.7	133.6	127.7	109.1	128.1	118.3	101.1	112.8	106.6	105.6	121.7	113.3	92.7	106.1	99.2	56.2	50.6	53.5	73.9	77.3	75.6			
24	Kavrepalanchok	Panchkhal Nagarpalika	3	Bagmati	111.7	108.8	110.2	105.1	101.4	103.2	101.3	102.2	101.8	103.4	101.7	102.6	87.9	96.5	91.5	55.2	51.1	53.2	73.6	73.0	73.3			
24	Kavrepalanchok	Roshi Gaunpalika	3	Bagmati	107.9	106.3	107.2	109.1	102.1	105.8	99.6	104.1	101.6	105.0	102.9	104.1	95.2	91.3	93.4	50.2	48.8	49.7	76.9	78.0	77.3			
24	Kavrepalanchok	Tenali Gaunpalika	3	Bagmati	107.8	112.7	110.0	110.2	102.4	106.2	103.0	100.0	101.6	107.0	101.4	104.2	103.7	87.6	95.7	55.7	50.2	52.9	82.6	71.3	76.9			
24	Kavrepalanchok Total		3	Bagmati	117.8	119.3	118.6	116.2	114.4	115.3	98.5	103.9	101.1	108.7	110.3	109.5	101.2	107.8	104.3	53.1	50.6	52.0	75.8	78.2	76.9			

GIR in Grade 1 and GER at Primary, Lower secondary, Basic, Secondary, Higher Secondary and Secondary levels, Flash I, 2019-020

Dist_ Code	Dist_ Name	LL_ Name	Province_ Code	Province_ Name	GIR in Grade 1			GER in Primary			GER in L_Secondary			GER in Basic			GER in Secondary			GER in H_Secondary			GER in Tertiary			
					Girls	Boys	Total	Girls	Boys	Total	Girls	Boys	Total	Girls	Boys	Total	Girls	Boys	Total	Girls	Boys	Total	Girls	Boys	Total	Girls
25	Lalitpur	Bagmati Gaunpalika	3	Bagmati	109.0	132.8	120.4	135.1	118.2	125.9	90.1	79.2	84.6	113.5	101.2	107.0	153.3	121.7	136.9	50.7	49.6	50.2	89.5	82.0	86.0	
25	Lalitpur	Godawari Nagarpalika	3	Bagmati	129.2	144.8	137.2	141.2	124.2	131.7	102.2	104.0	103.1	124.0	116.4	119.9	107.2	104.4	105.8	55.4	50.5	53.1	78.4	75.8	77.2	
25	Lalitpur	Konyosom Gaunpalika	3	Bagmati	111.2	109.2	110.3	132.6	107.3	118.9	102.3	107.4	104.5	119.2	107.3	113.3	141.2	116.1	129.0	50.0	50.7	50.4	100.0	80.1	89.3	
25	Lalitpur	Lalitpur Mahanagarpalika	3	Bagmati	143.3	143.5	143.4	135.5	133.5	134.4	104.1	94.9	99.0	121.2	115.6	118.2	74.6	109.0	89.5	54.6	50.6	52.6	61.5	67.9	64.5	
25	Lalitpur	Maharajm Nagarpalika	3	Bagmati	123.0	144.1	132.9	141.4	134.3	137.4	99.8	103.9	101.9	122.3	121.4	121.8	92.3	73.2	81.1	51.0	50.7	50.8	64.3	59.8	62.0	
25	Lalitpur	Mahanakal Gaunpalika	3	Bagmati	102.8	104.4	103.6	112.8	98.6	105.0	94.2	98.8	96.3	104.3	98.6	101.4	149.6	142.6	146.3	50.8	50.8	50.8	98.8	83.9	90.6	
25	Lalitpur Total		3	Bagmati	134.1	142.1	138.2	137.0	130.1	133.3	102.3	97.4	99.7	121.3	115.8	118.3	84.1	101.3	92.2	54.0	50.6	52.3	64.7	67.7	66.2	
26	Bhaktapur	Bhaktapur Nagarpalika	3	Bagmati	132.3	131.4	131.8	140.6	134.7	137.3	104.7	111.4	108.2	123.3	124.0	123.7	100.0	60.9	74.8	54.8	51.8	53.3	70.8	56.3	62.6	
26	Bhaktapur	Chagunaryan Nagarpalika	3	Bagmati	109.8	112.9	111.4	107.8	107.4	107.6	96.1	100.7	98.4	103.4	105.1	104.3	81.4	84.9	82.9	55.9	51.5	53.6	76.0	75.9	75.9	
26	Bhaktapur	Madhapur Thimi Nagarpalika	3	Bagmati	134.3	120.3	126.1	134.6	132.5	133.5	95.0	100.4	97.8	117.7	119.9	118.9	103.7	92.6	97.7	50.2	50.0	50.1	69.7	69.1	69.4	
26	Bhaktapur	Suryabinayak Nagarpalika	3	Bagmati	147.6	142.9	144.9	135.1	133.7	134.3	102.1	95.0	98.2	122.7	119.3	120.9	99.1	76.9	86.1	50.8	51.4	51.1	80.9	70.3	75.2	
26	Bhaktapur Total		3	Bagmati	133.6	129.2	131.1	132.3	129.8	131.0	100.4	103.6	102.1	118.7	119.2	119.0	97.9	72.2	82.8	53.1	51.2	52.2	72.3	62.4	67.0	
27	Kathmandu	Budhanikantha Nagarpalika	3	Bagmati	123.3	133.8	128.8	139.5	124.1	130.6	105.3	101.1	103.0	124.8	114.8	119.2	87.4	71.0	50.8	50.3	51.5	50.8	60.2	56.0	58.1	
27	Kathmandu	Chandragiri Nagarpalika	3	Bagmati	123.8	140.2	132.2	135.8	131.9	133.7	99.7	99.7	99.7	99.7	99.7	119.1	119.8	79.0	114.7	94.2	50.2	49.4	50.9	57.4	70.3	62.2
27	Kathmandu	Dakshinkali Nagarpalika	3	Bagmati	139.2	138.2	138.6	136.3	131.0	133.2	99.7	109.8	104.7	119.9	123.2	121.7	106.7	125.9	116.0	50.5	50.2	50.4	65.8	72.4	68.9	
27	Kathmandu	Gokarneshwor Nagarpalika	3	Bagmati	150.4	136.5	142.6	135.7	134.6	135.1	102.6	100.2	101.3	121.9	120.7	121.3	128.4	130.9	129.7	56.2	50.3	53.1	80.4	76.6	78.4	
27	Kathmandu	Kageshwori Manahara Nagarpalika	3	Bagmati	182.7	174.8	178.6	140.9	124.6	131.8	103.4	94.5	98.6	125.4	112.7	118.4	155.2	151.8	153.4	54.6	49.4	52.2	100.4	101.0	100.7	
27	Kathmandu	Kathmandu Mahanagarpalika	3	Bagmati	122.0	125.6	123.9	112.6	119.0	116.0	97.2	104.5	101.1	106.2	113.0	109.9	62.6	94.9	77.2	55.8	48.1	52.1	57.9	61.6	59.6	
27	Kathmandu	Kirtipur Nagarpalika	3	Bagmati	136.3	127.2	131.0	136.9	126.5	130.8	95.4	97.9	96.9	117.6	113.4	115.2	123.5	131.3	127.8	50.5	48.5	49.6	77.3	85.7	81.5	
27	Kathmandu	Nagarjun Nagarpalika	3	Bagmati	146.1	125.3	133.9	136.4	132.4	134.3	104.8	100.8	102.7	123.7	120.0	121.7	69.7	53.8	60.4	55.0	50.7	53.3	58.4	52.0	55.5	
27	Kathmandu	Shankharapur Nagarpalika	3	Bagmati	119.9	151.1	135.3	134.6	132.6	133.5	102.2	108.1	105.0	119.7	122.9	121.3	107.4	101.4	104.4	50.3	50.0	50.2	75.5	78.7	76.9	
27	Kathmandu	Tarkeshwor Nagarpalika	3	Bagmati	137.6	140.8	139.3	137.3	126.5	131.3	104.7	101.0	102.7	124.5	116.8	120.2	112.9	111.4	112.1	56.5	48.2	52.5	73.7	69.9	71.8	
27	Kathmandu	Tokha Nagarpalika	3	Bagmati	131.3	136.8	134.2	135.6	128.0	131.3	103.3	99.4	101.1	122.4	116.6	119.2	81.1	111.3	94.5	50.3	49.3	49.9	59.9	68.5	63.7	
27	Kathmandu Total		3	Bagmati	130.8	132.9	131.9	125.0	124.1	124.5	100.0	102.1	101.1	114.5	115.2	114.9	76.1	95.6	85.5	54.4	48.7	51.8	61.0	64.0	62.4	
28	Nuwakot	Belkotgadhi Nagarpalika	3	Bagmati	113.6	113.4	113.5	108.0	103.7	105.8	104.4	100.8	102.7	106.4	102.6	104.6	106.4	74.7	89.6	51.0	49.0	50.3	75.2	65.0	70.7	
28	Nuwakot	Bidur Nagarpalika	3	Bagmati	113.0	118.1	115.6	120.5	122.5	121.5	100.0	107.0	103.4	111.8	116.2	114.0	93.2	99.4	96.1	50.1	49.2	49.7	72.5	75.3	73.8	
28	Nuwakot	Dupcheshwar Gaunpalika	3	Bagmati	116.5	122.4	119.1	136.6	131.1	133.8	107.0	103.5	105.3	126.1	121.6	123.9	102.1	92.0	97.2	50.8	50.7	50.7	79.2	78.5	78.9	
28	Nuwakot	Kakani Gaunpalika	3	Bagmati	124.8	108.0	116.5	116.8	108.1	112.5	94.1	99.6	96.6	107.6	104.9	106.3	87.2	95.5	90.4	50.5	50.5	50.5	74.4	79.2	76.3	
28	Nuwakot	Kispang Gaunpalika	3	Bagmati	108.0	103.7	105.9	107.3	103.4	105.4	98.8	98.1	98.5	103.3	101.0	102.2	93.8	126.1	107.4	50.0	51.6	50.7	74.6	91.4	81.9	
28	Nuwakot	Likhu Gaunpalika	3	Bagmati	124.2	122.1	123.1	124.6	119.9	122.2	100.2	102.5	101.3	114.8	113.5	114.2	83.4	97.7	89.7	50.1	48.0	49.4	66.0	76.0	70.0	
28	Nuwakot	Meghang Gaunpalika	3	Bagmati	111.7	124.6	118.1	129.1	125.7	127.5	101.8	103.4	102.5	117.1	116.5	116.8	130.9	123.2	127.3	53.9	47.9	51.5	89.3	88.4	88.9	
28	Nuwakot	Panchakanya Gaunpalika	3	Bagmati	119.8	113.2	116.9	108.5	100.6	104.6	100.5	110.4	105.2	105.7	103.9	104.8	100.4	86.1	93.2	50.0	51.3	50.7	82.0	71.6	76.6	
28	Nuwakot	Shivapuri Gaunpalika	3	Bagmati	121.7	118.8	120.3	109.1	124.8	116.2	103.1	102.2	102.7	106.9	116.6	111.3	97.4	84.2	92.0	50.0	47.8	48.9	80.2	67.0	74.4	
28	Nuwakot	Suryagadhi Gaunpalika	3	Bagmati	121.7	126.2	123.8	135.5	130.5	133.2	101.6	102.7	102.1	122.5	120.5	121.6	93.6	85.6	89.6	50.0	48.5	49.2	67.0	62.3	64.4	
28	Nuwakot	Tadi Gaunpalika	3	Bagmati	127.8	124.2	126.1	138.1	124.6	131.3	99.1	100.0	99.5	123.4	115.8	119.7	106.5	87.0	97.0	53.3	50.0	51.9	76.9	69.2	73.5	
28	Nuwakot	Tarkeshwar Gaunpalika	3	Bagmati	110.2	107.1	108.6	109.7	98.3	103.9	103.0	96.3	99.8	107.0	97.6	102.3	111.3	99.5	106.1	50.3	51.6	51.0	85.6	75.3	80.7	
28	Nuwakot Total		3	Bagmati	117.6	117.4	117.5	120.3	116.8	118.5	101.2	102.8	101.9	112.6	111.4	112.0	98.3	92.8	95.7	50.7	49.4	50.2	75.2	73.1	74.2	

GIR in Grade 1 and GER at Primary, Lower secondary, Basic, Secondary, Higher Secondary and Secondary levels, Flash I, 2019-020

Dist. Code	Dist. Name	LL Name	Province Code	Province Name	GIR in Grade 1			GER in Primary			GER in L_Secundary			GER in Basic			GER in Secondary			GER in H_Secundary			GER in Secondary		
					Girls	Boys	Total	Girls	Boys	Total	Girls	Boys	Total	Girls	Boys	Total	Girls	Boys	Total	Girls	Boys	Total	Girls	Boys	Total
29	Rasuwa	Gosaikunda Gaunpalika	3	Bagmati	134.2	139.2	136.3	134.6	116.8	125.1	87.5	90.4	88.8	112.5	105.9	109.2	135.5	87.0	111.3	55.2	51.0	53.3	89.9	88.8	80.1
29	Rasuwa	Kalika Gaunpalika	3	Bagmati	116.9	143.1	128.9	137.6	105.9	119.1	92.6	99.7	95.7	113.9	103.5	108.5	186.9	169.1	178.4	50.5	49.1	49.8	83.1	76.0	79.6
29	Rasuwa	Naukunda Gaunpalika	3	Bagmati	112.7	105.6	109.2	120.1	102.0	110.6	99.6	98.9	99.3	112.0	101.0	106.5	108.5	87.1	97.4	50.3	51.0	50.6	79.1	71.5	75.4
29	Rasuwa	Parbatkunda Gaunpalika	3	Bagmati	133.9	163.6	150.0	109.7	104.4	106.8	94.4	94.5	94.5	104.9	101.9	103.4	71.6	94.7	78.6	44.4	48.1	47.2	69.1	75.4	71.6
29	Rasuwa	Uttargaya Gaunpalika	3	Bagmati	126.9	135.7	131.1	128.7	104.4	115.4	93.8	94.0	93.9	115.1	100.7	107.4	138.9	84.2	106.4	54.1	50.0	52.5	82.0	67.5	75.0
29	Rasuwa Total		3		123.4	133.7	128.3	125.8	105.7	114.9	94.2	96.4	95.2	112.3	102.4	107.2	129.1	100.9	115.1	52.1	49.9	51.1	82.6	71.9	77.5
30	Dhading	Benighat Rorang Gaunpalika	3	Bagmati	129.1	130.1	129.6	124.2	125.1	124.7	100.1	99.5	99.8	116.3	117.7	117.0	70.5	61.1	65.9	56.0	51.1	53.9	63.2	56.7	60.2
30	Dhading	Dhuni Besi Nagarpalika	3	Bagmati	103.7	105.2	104.5	108.6	114.4	111.5	94.7	93.2	94.0	102.8	106.1	104.4	72.3	74.5	73.3	56.1	50.3	52.6	66.2	62.4	64.2
30	Dhading	Gajuri Gaunpalika	3	Bagmati	116.2	103.3	109.0	109.7	109.8	109.7	101.0	95.7	98.5	106.7	105.2	105.9	73.1	57.9	65.8	54.4	48.0	50.5	65.5	52.6	58.5
30	Dhading	Galchi Gaunpalika	3	Bagmati	110.3	135.4	122.2	109.7	125.5	117.3	92.8	93.2	92.9	103.3	113.9	108.3	73.7	69.6	71.8	53.2	51.7	52.5	65.3	62.6	64.1
30	Dhading	Gangjamuna Gaunpalika	3	Bagmati	101.7	101.8	101.8	105.5	114.8	110.1	94.2	94.2	94.2	100.5	105.5	103.0	82.8	89.0	85.5	56.0	48.9	52.6	70.3	68.6	69.5
30	Dhading	Jwalamukhi Gaunpalika	3	Bagmati	105.1	102.2	103.5	110.3	103.4	106.8	102.9	102.6	102.7	107.0	103.0	105.0	88.4	85.1	75.8	53.8	49.0	51.6	62.1	69.4	65.4
30	Dhading	Khanyabash Gaunpalika	3	Bagmati	106.7	106.4	106.6	106.2	103.8	105.1	100.6	99.0	99.9	103.8	101.8	102.8	128.0	120.5	124.4	50.0	51.6	50.9	87.1	77.4	81.9
30	Dhading	Netrawati Gaunpalika	3	Bagmati	106.3	116.3	111.5	109.4	103.4	106.3	104.8	103.8	104.3	107.4	103.6	105.5	80.4	92.8	86.0	56.1	51.4	53.7	70.2	73.0	71.5
30	Dhading	Nilkantha Nagarpalika	3	Bagmati	113.3	114.4	113.9	108.0	99.8	103.9	99.8	101.3	100.5	104.4	100.4	102.4	89.0	76.0	82.8	50.5	51.5	51.0	67.2	61.8	64.6
30	Dhading	Rubi Valley Gaunpalika	3	Bagmati	130.9	110.5	121.1	135.2	104.6	118.6	102.1	104.0	103.1	124.5	104.4	113.8	134.4	68.8	92.5	56.4	50.0	53.3	99.4	63.1	78.2
30	Dhading	Siddhalek Gaunpalika	3	Bagmati	111.1	108.8	110.1	109.8	100.0	104.5	100.6	103.9	102.2	105.7	101.5	103.5	77.1	76.6	76.9	54.0	51.3	52.5	67.2	63.5	65.3
30	Dhading	Thakre Gaunpalika	3	Bagmati	112.7	106.6	109.5	110.5	104.5	107.4	101.6	104.3	102.8	106.7	104.4	105.6	91.6	70.2	81.2	56.5	49.1	52.1	78.3	59.7	68.4
30	Dhading	Tripurasundari Gaunpalika	3	Bagmati	109.8	118.0	114.2	108.3	121.6	115.0	100.3	104.9	102.5	104.9	114.9	109.8	91.7	99.1	95.0	54.3	47.9	51.1	71.0	67.6	69.4
30	Dhading Total		3		113.1	113.7	113.4	111.7	110.7	111.2	99.3	99.8	99.5	106.6	106.5	106.6	82.4	76.3	79.5	53.6	50.2	51.8	68.7	62.8	65.8
31	Makwanpur	Bagmati Gaunpalika	3	Bagmati	104.0	103.2	103.6	111.9	114.4	113.1	88.6	79.6	84.2	103.1	101.1	102.2	66.0	70.0	67.9	50.8	48.5	49.8	60.5	63.4	61.8
31	Makwanpur	Bakaya Gaunpalika	3	Bagmati	118.4	116.4	117.4	122.4	113.5	117.9	96.1	95.2	95.7	113.6	107.9	110.8	71.0	56.2	66.0	55.6	51.8	54.0	70.7	55.2	62.9
31	Makwanpur	Bhimphedi Gaunpalika	3	Bagmati	105.1	110.8	107.9	107.4	103.4	105.3	99.0	95.0	97.0	104.0	100.2	102.1	75.9	56.8	66.9	54.9	47.1	52.7	71.6	55.9	64.6
31	Makwanpur	Helauda Upamahaganarpalika	3	Bagmati	105.7	106.9	106.3	109.9	100.1	104.5	93.2	91.6	92.4	102.7	96.7	99.5	86.6	88.5	87.5	53.4	49.6	51.5	71.4	70.8	71.1
31	Makwanpur	Indrasarowar Gaunpalika	3	Bagmati	110.9	137.1	122.2	121.7	100.8	110.7	98.7	106.8	102.5	112.6	102.8	107.7	82.8	59.0	71.6	50.0	50.0	50.0	78.7	57.5	68.3
31	Makwanpur	Kailash Gaunpalika	3	Bagmati	112.8	117.8	115.3	130.1	129.2	129.7	87.8	96.0	91.3	115.5	119.7	117.5	66.5	56.7	62.3	50.0	50.0	50.0	63.7	55.7	60.3
31	Makwanpur	Makawanpurgadhi Gaunpalika	3	Bagmati	109.5	115.5	112.5	106.7	112.2	109.5	99.9	96.6	98.4	104.3	107.2	105.7	81.5	60.2	71.4	56.6	50.4	53.4	72.8	56.4	64.8
31	Makwanpur	Manahari Gaunpalika	3	Bagmati	108.2	113.4	110.6	111.6	122.5	116.9	99.1	96.8	98.1	106.4	112.6	109.3	88.7	70.4	80.0	55.7	51.4	54.0	76.3	64.4	70.9
31	Makwanpur	Raksirang Gaunpalika	3	Bagmati	127.8	119.4	123.2	128.3	131.3	129.8	102.1	98.3	100.5	119.4	122.6	120.9	82.9	71.2	77.7	31.5	42.6	37.0	74.8	65.7	70.7
31	Makwanpur	Thaha Nagarpalika	3	Bagmati	110.4	112.6	111.4	109.0	99.2	104.0	98.6	104.4	101.1	104.6	101.0	102.9	71.2	66.8	69.3	54.5	49.1	52.0	64.8	59.3	62.4
31	Makwanpur Total		3		110.7	112.3	111.5	114.8	110.3	112.5	95.3	93.6	94.5	107.1	104.3	105.7	80.7	74.4	77.6	53.6	49.7	51.7	70.4	65.2	67.9
35	Chitawan	Bhatpur Mahanagarpalika	3	Bagmati	131.3	117.3	123.2	124.7	124.5	124.6	104.0	96.1	99.7	115.9	112.4	114.0	105.5	102.6	104.0	50.1	50.8	50.4	69.8	71.8	70.8
35	Chitawan	Ichchhyakamana Gaunpalika	3	Bagmati	136.5	122.3	128.8	141.3	131.4	136.1	100.1	96.6	98.4	124.9	119.0	121.9	103.4	83.1	92.9	50.6	49.8	50.3	78.9	72.3	75.8
35	Chitawan	Kalika Nagarpalika	3	Bagmati	118.0	129.0	123.4	122.7	133.5	128.3	100.3	100.1	100.2	113.3	118.4	116.0	116.5	127.5	122.0	55.1	49.1	51.7	79.2	75.3	77.1
35	Chitawan	Khairahani Nagarpalika	3	Bagmati	109.8	113.5	111.7	109.0	105.1	107.0	101.7	101.0	101.3	106.3	103.7	105.0	102.4	88.2	95.3	56.1	49.1	53.2	85.2	76.7	81.2
35	Chitawan	Madi Nagarpalika	3	Bagmati	138.4	155.6	146.9	135.0	124.1	129.0	104.4	100.1	102.1	123.7	115.7	119.4	85.3	58.4	70.1	50.4	48.9	49.6	62.4	52.7	57.3
35	Chitawan	Rapti Nagarpalika	3	Bagmati	111.2	129.5	120.6	127.1	134.2	130.9	108.1	103.1	105.4	119.4	121.1	120.3	78.7	57.4	65.9	50.7	48.7	49.7	60.6	52.8	56.4
35	Chitawan	Ratnangar Nagarpalika	3	Bagmati	115.0	118.7	116.9	109.0	102.2	105.3	99.6	97.1	98.4	105.7	100.6	103.0	84.1	84.4	84.2	50.3	49.8	50.1	70.0	69.9	70.0
35	Chitawan Total		3		125.7	123.0	124.2	124.2	123.2	123.7	103.5	98.0	100.6	115.8	113.1	114.4	98.1	87.2	92.3	50.7	49.9	50.3	68.8	66.1	67.4

GIR in Grade 1 and GER at Primary, Lower secondary, Basic, Secondary, Higher Secondary and Secondary levels, Flash I_ 2019-020

Dist_ Code	Dist_ Name	LL_ Name	Province_ Code	Province_ Name	GIR in Grade 1			GER in Primary			GER in L_Secondary			GER in Basic			GER in Secondary			GER in H_Secondary			GER in Secondary		
					Girls	Boys	Total	Girls	Boys	Total	Girls	Boys	Total	Girls	Boys	Total	Girls	Boys	Total	Girls	Boys	Total	Girls	Boys	Total
36	Gorkha	Aarughat Gaunpalika	4	Gandaki Province	104.6	105.2	104.9	107.6	119.9	113.6	102.0	97.4	99.9	105.2	110.7	107.8	94.4	87.8	91.3	55.6	49.9	52.6	77.6	69.1	73.4
36	Gorkha	Ajirkot Gaunpalika	4	Gandaki Province	108.9	108.0	108.4	109.5	99.6	104.3	95.5	101.2	98.3	103.4	100.2	101.8	101.1	115.6	108.0	55.5	50.0	52.6	81.1	83.3	82.2
36	Gorkha	Bhimsen Gaunpalika	4	Gandaki Province	111.7	112.9	112.3	107.4	102.1	104.8	98.5	102.9	100.6	103.4	102.5	102.9	85.6	93.3	89.0	56.2	48.4	52.2	71.7	68.7	70.3
36	Gorkha	Chium Nubri Gaunpalika	4	Gandaki Province	114.6	139.4	126.1	137.4	104.3	119.7	99.2	100.0	99.6	125.9	103.3	114.3	91.7	92.9	92.3	50.0	50.9	50.6	79.4	74.4	76.7
36	Gorkha	Dharche Gaunpalika	4	Gandaki Province	124.8	134.2	128.8	136.0	130.6	133.4	104.7	102.0	103.4	123.2	118.8	121.1	104.0	103.1	103.6	50.6	50.0	50.3	88.1	87.0	87.6
36	Gorkha	Gandaki Gaunpalika	4	Gandaki Province	109.7	107.7	108.8	106.1	109.5	107.8	94.8	100.0	97.1	101.2	106.0	103.5	81.6	92.3	86.0	54.8	51.6	53.0	72.1	71.9	72.0
36	Gorkha	Gorkha Nagarpalika	4	Gandaki Province	125.3	117.3	120.8	115.6	129.9	122.8	101.0	101.6	101.3	109.5	118.2	113.9	93.1	92.8	92.9	50.7	47.7	49.3	67.8	67.0	67.5
36	Gorkha	Palungtar Nagarpalika	4	Gandaki Province	113.2	111.0	112.0	107.5	107.8	107.7	103.1	100.5	101.9	105.6	105.0	105.3	106.4	91.6	99.2	50.1	51.8	50.9	81.6	75.1	78.5
36	Gorkha	Sahid Lakhani Gaunpalika	4	Gandaki Province	109.7	106.5	108.1	109.9	102.1	105.7	99.0	102.6	100.6	105.2	102.3	103.7	92.4	83.8	88.0	53.6	49.4	51.6	76.7	71.4	74.1
36	Gorkha	Sranchook Gaunpalika	4	Gandaki Province	113.1	113.6	113.3	109.9	106.0	107.9	100.4	98.2	99.4	105.7	102.9	104.3	81.6	100.9	90.8	50.9	48.0	49.2	64.4	66.2	65.4
36	Gorkha	Sulikot Gaunpalika	4	Gandaki Province	105.8	110.4	108.1	107.3	123.3	114.9	99.4	96.2	97.8	103.9	111.4	107.5	82.3	79.2	80.9	50.8	51.7	51.1	68.6	70.2	69.3
36	Gorkha Total		4		114.4	113.8	114.1	112.1	114.9	113.5	100.2	100.3	100.2	107.0	109.1	108.0	92.0	92.2	92.1	52.1	49.2	50.7	72.7	70.5	71.7
37	Lamjung	Besishahar Nagarpalika	4	Gandaki Province	102.9	106.8	105.0	107.9	103.9	105.8	95.8	98.4	97.2	103.0	101.7	102.3	112.4	107.4	109.9	55.3	50.0	52.5	82.3	75.9	79.0
37	Lamjung	Dordi Gaunpalika	4	Gandaki Province	112.7	105.8	109.2	105.1	103.6	104.4	99.4	104.7	101.9	102.8	104.1	103.4	103.7	84.0	94.3	55.7	51.0	53.1	93.4	75.4	84.5
37	Lamjung	Dudhpokhari Gaunpalika	4	Gandaki Province	103.2	103.3	103.3	110.5	100.3	105.5	100.7	96.4	98.8	106.0	98.7	102.6	112.6	114.2	113.4	38.1	28.0	32.6	102.0	100.0	101.0
37	Lamjung	Kwholathar Gaunpalika	4	Gandaki Province	109.1	114.3	111.1	126.6	104.0	114.9	99.1	100.7	99.8	113.9	102.7	108.4	176.4	206.1	190.7	50.0	33.3	43.4	147.1	175.8	160.5
37	Lamjung	MachyaNepal Nagarpalika	4	Gandaki Province	113.8	130.0	122.2	120.0	125.5	122.8	106.3	103.2	104.7	114.4	116.2	115.3	97.2	117.5	106.8	55.0	49.1	51.9	78.3	84.1	81.2
37	Lamjung	Marsyangdi Gaunpalika	4	Gandaki Province	103.6	106.0	104.8	110.4	126.7	117.9	103.3	99.0	101.3	107.3	114.8	110.8	81.8	100.7	90.5	55.2	49.1	52.1	75.5	86.7	80.7
37	Lamjung	Rainas Nagarpalika	4	Gandaki Province	110.4	112.7	111.5	108.5	124.1	115.7	107.4	100.8	104.1	108.0	113.7	110.8	123.4	144.4	133.0	56.6	50.2	53.6	93.8	101.1	97.2
37	Lamjung	Sundarbazar Nagarpalika	4	Gandaki Province	108.3	107.5	107.9	111.2	119.6	115.4	105.6	102.0	103.8	108.9	112.4	110.7	114.8	134.6	124.5	50.2	50.1	50.2	76.5	84.3	80.3
37	Lamjung Total		4		107.8	111.0	109.5	111.4	114.0	112.7	102.0	100.7	101.4	107.5	108.5	108.0	109.7	118.4	113.9	53.6	49.6	51.6	83.8	85.1	84.5
38	Tanahu	Abukhatrieni Gaunpalika	4	Gandaki Province	124.6	140.8	133.3	140.2	132.0	135.8	102.4	100.8	101.6	124.0	119.0	121.3	134.4	143.7	138.9	54.6	51.8	53.3	82.0	84.0	83.0
38	Tanahu	Bandipur Gaunpalika	4	Gandaki Province	105.2	103.4	104.2	108.2	134.8	120.6	108.1	99.7	103.9	108.2	119.9	113.8	98.2	103.1	100.5	50.0	50.9	50.4	74.9	80.8	77.5
38	Tanahu	Bhanu Nagarpalika	4	Gandaki Province	110.2	105.8	108.0	110.4	103.2	106.8	102.2	99.9	101.1	106.8	101.8	104.4	93.7	78.7	85.7	50.8	49.8	50.3	72.5	67.3	69.9
38	Tanahu	Bhimad Nagarpalika	4	Gandaki Province	111.4	108.4	109.9	105.2	102.5	103.8	103.0	101.5	102.3	104.2	102.1	103.2	84.6	85.3	84.9	50.2	49.5	49.9	68.3	69.2	68.7
38	Tanahu	Byas Nagarpalika	4	Gandaki Province	122.3	128.3	125.4	108.8	113.0	111.0	102.0	98.1	100.0	106.2	107.2	106.7	97.8	104.5	101.2	56.0	49.1	52.5	72.2	70.5	71.4
38	Tanahu	Devghat Gaunpalika	4	Gandaki Province	114.5	121.0	117.9	113.8	131.5	122.3	104.1	100.5	101.9	110.2	116.4	113.5	82.8	133.5	105.9	50.0	49.1	49.6	72.1	108.0	88.2
38	Tanahu	Ghiring Gaunpalika	4	Gandaki Province	106.5	110.7	108.7	110.1	103.2	106.4	101.1	102.8	101.9	106.2	103.1	104.6	81.0	99.6	88.0	56.3	50.8	53.5	75.6	83.6	78.9
38	Tanahu	Myagde Gaunpalika	4	Gandaki Province	115.8	116.4	116.1	106.8	105.1	106.0	100.4	100.6	100.5	104.3	103.3	103.8	88.1	83.2	85.8	56.4	50.8	53.0	80.6	71.9	76.2
38	Tanahu	Rhishing Gaunpalika	4	Gandaki Province	108.9	108.2	108.6	105.7	100.1	103.0	101.0	103.7	102.2	103.6	101.6	102.7	88.9	87.2	88.2	55.5	50.6	53.4	83.0	80.9	82.1
38	Tanahu	Shuklagandaki Nagarpalika	4	Gandaki Province	109.9	120.6	115.2	108.4	121.0	114.6	104.0	103.9	104.0	106.7	113.8	110.3	110.9	112.3	111.6	50.7	51.0	50.8	72.3	74.8	73.5
38	Tanahu Total		4		114.6	119.8	117.2	111.1	114.9	113.0	102.8	100.8	101.8	107.7	109.1	108.4	97.2	100.9	99.0	53.1	50.1	51.6	73.7	74.2	73.9

GIR in Grade 1 and GER at Primary, Basic, Secondary, Higher Secondary and Secondary levels, Flash I_2019-020

Dist_ Code	Dist_ Name	LL_ Name	Province_ Code	Province_ Name	GIR in Grade 1			GER in Primary			GER in L_ Secondary			GER in Basic			GER in Secondary			GER in H_ Secondary			GER in Secondary				
					Girls	Boys	Total	Girls	Boys	Total	Girls	Boys	Total	Girls	Boys	Total	Girls	Boys	Total	Girls	Boys	Total	Girls	Boys	Total	Girls	Boys
39	Syangja	Aandhikhola Gaunpalika	4	Gandaki Province	105.7	110.6	108.0	109.1	99.1	103.7	98.2	95.8	97.0	104.2	97.7	100.8	91.2	120.1	104.3	54.7	50.1	52.2	71.8	77.0	74.4		
39	Syangja	Ajunchaupari Gaunpalika	4	Gandaki Province	110.5	107.7	109.0	108.2	99.4	103.6	99.8	97.7	98.8	104.3	98.7	101.5	90.9	110.3	100.0	55.2	50.1	52.6	72.4	75.9	74.2		
39	Syangja	Bhirkot Nagarpalika	4	Gandaki Province	111.6	109.3	110.5	109.1	110.5	109.8	100.8	104.3	102.6	105.7	108.1	107.0	99.5	107.4	103.1	54.5	51.9	53.1	79.5	79.0	79.2		
39	Syangja	Birawa Gaunpalika	4	Gandaki Province	107.4	111.1	109.4	110.2	103.2	106.5	102.1	101.6	106.7	102.4	104.4	106.7	102.4	104.4	90.4	97.3	93.5	55.5	48.7	51.5	72.1	65.3	66.4
39	Syangja	Chapakot Nagarpalika	4	Gandaki Province	108.8	113.4	111.3	108.3	105.8	106.9	104.3	101.5	102.9	105.5	103.6	104.5	101.2	108.9	104.7	55.4	47.6	50.7	81.5	72.9	76.9		
39	Syangja	Galyang Nagarpalika	4	Gandaki Province	108.5	111.6	110.1	108.5	100.0	104.2	103.1	98.8	100.9	106.2	105.6	104.7	105.2	105.5	110.3	107.7	56.2	49.4	52.2	78.5	70.5	74.2	
39	Syangja	Harnas Gaunpalika	4	Gandaki Province	106.8	104.2	105.4	108.0	100.9	104.2	104.3	103.7	104.0	106.5	102.0	104.1	97.9	113.9	104.4	50.0	51.3	50.6	75.0	71.0	73.1		
39	Syangja	Kaligandagi Gaunpalika	4	Gandaki Province	104.5	105.5	105.0	109.2	96.7	102.3	102.0	106.7	104.5	106.5	100.3	103.1	142.7	145.3	144.0	55.2	47.9	51.3	90.0	81.1	85.4		
39	Syangja	Putalbasar Nagarpalika	4	Gandaki Province	110.9	115.8	113.6	105.1	104.1	104.6	100.5	102.1	101.3	103.2	103.3	103.3	90.7	94.0	92.3	55.9	50.7	53.1	71.8	68.8	70.2		
39	Syangja	Waling Nagarpalika	4	Gandaki Province	103.2	123.2	113.3	105.3	105.2	105.2	103.1	101.0	102.0	104.5	103.7	104.1	88.2	92.2	90.2	50.3	50.9	50.6	63.8	65.7	64.7		
39	Syangja Total		4		107.6	114.0	110.9	107.2	104.0	105.5	101.9	101.7	101.8	105.0	103.1	104.0	96.3	103.0	99.5	53.3	50.2	51.6	72.6	70.4	71.5		
40	Kaski	Annapurna Gaunpalika	4	Gandaki Province	105.9	127.5	116.8	109.6	133.0	121.0	100.4	112.5	106.3	105.8	124.4	114.9	111.1	104.8	108.0	56.1	51.2	54.0	74.7	72.6	73.8		
40	Kaski	Machhapuchhre Gaunpalika	4	Gandaki Province	105.0	127.2	116.3	108.4	132.5	120.1	99.9	104.4	101.8	104.7	121.6	112.6	101.8	96.5	99.0	50.9	50.2	50.6	76.2	77.4	76.8		
40	Kaski	Madi Gaunpalika	4	Gandaki Province	116.0	108.5	112.1	109.9	97.9	103.6	100.5	95.7	98.1	105.9	97.0	101.4	70.5	81.6	76.0	55.9	50.0	52.9	65.7	70.6	68.2		
40	Kaski	Pokhara Lekmath Mahanagrpalika	4	Gandaki Province	123.9	137.0	130.8	118.8	130.4	124.8	102.2	111.6	106.9	111.8	122.7	117.4	103.4	101.1	102.2	54.4	51.7	53.0	70.2	67.4	68.7		
40	Kaski	Rupa Gaunpalika	4	Gandaki Province	104.9	108.1	106.4	107.6	100.6	104.2	103.3	106.8	105.1	106.1	103.0	104.6	100.0	109.6	104.0	50.0	47.9	49.0	76.8	77.7	77.2		
40	Kaski Total		4		121.6	135.0	128.6	117.5	129.1	123.5	102.0	109.9	106.5	110.9	121.7	116.4	102.6	100.7	101.6	54.4	51.6	52.9	70.5	67.9	69.1		
41	Manang	Chame Gaunpalika	4	Gandaki Province	100.0	140.0	126.7	107.5	97.9	102.3	102.9	100.0	101.5	103.3	98.8	101.9	70.0	48.0	60.0	53.8	51.0	52.4	59.8	50.0	55.1		
41	Manang	Narphu Gaunpalika	4	Gandaki Province	100.0	100.0	100.0	142.9	118.2	127.8	100.0	100.0	100.0	133.3	114.3	121.7	0.0	0.0	0.0	0.0	0.0	0.0	0.0	0.0	0.0	0.0	
41	Manang	Nashong Gaunpalika	4	Gandaki Province	100.0	87.5	93.8	107.1	102.7	105.1	103.3	95.5	100.0	105.6	100.0	103.1	52.9	55.6	54.2	54.8	50.0	52.6	53.8	53.1	53.4		
41	Manang	Neshyang Gaunpalika	4	Gandaki Province	91.7	100.0	94.7	106.9	100.0	103.4	100.0	100.0	100.0	100.0	105.4	100.0	102.8	50.0	54.5	52.2	0.0	0.0	0.0	37.5	37.5	37.5	
41	Manang Total		4		96.4	110.7	103.6	109.3	101.6	105.3	102.7	98.4	100.7	106.7	100.5	103.7	56.8	51.8	54.5	51.0	46.8	49.0	53.8	49.2	51.6		
42	Mustang	Dalome Gaunpalika	4	Gandaki Province	150.0	133.3	142.9	140.3	125.5	134.2	100.0	233.3	160.0	134.6	142.9	138.1	0.0	0.0	0.0	55.2	51.1	53.4	101.2	101.5	101.4		
42	Mustang	Gharaphong Gaunpalika	4	Gandaki Province	95.0	109.1	100.0	136.2	134.2	135.2	100.8	96.4	98.5	120.4	116.6	118.4	186.0	200.0	192.2	0.0	0.0	0.0	68.2	75.0	70.6		
42	Mustang	Lomanthang Gaunpalika	4	Gandaki Province	121.1	190.0	156.4	135.8	132.2	133.5	94.7	100.0	97.0	121.0	125.7	123.7	75.0	90.0	80.0	0.0	0.0	0.0	0.0	0.0	0.0		
42	Mustang	Muktisheira Gaunpalika	4	Gandaki Province	237.5	392.9	310.0	336.0	335.9	335.9	102.3	105.6	104.1	125.9	127.6	126.9	66.7	66.7	66.7	0.0	0.0	0.0	58.3	50.0	56.3		
42	Mustang	Thasang Gaunpalika	4	Gandaki Province	90.5	114.6	106.5	110.0	105.2	107.1	95.6	100.8	98.6	103.8	103.5	103.6	60.8	61.9	61.4	53.7	51.1	52.5	58.3	58.9	58.6		
42	Mustang Total		4		134.4	170.3	152.8	130.4	125.2	127.5	98.7	103.2	101.1	118.5	117.5	117.9	97.5	98.3	97.9	52.4	48.9	50.8	77.2	76.5	76.9		
43	Myagdi	Annapurna Gaunpalika	4	Gandaki Province	104.6	112.3	108.5	109.4	105.0	107.1	102.5	106.9	104.5	106.2	105.7	106.0	120.0	112.2	116.2	50.7	50.0	50.3	86.7	77.2	81.7		
43	Myagdi	Beni Nagarpalika	4	Gandaki Province	104.9	108.3	106.8	110.0	109.8	109.9	100.5	97.3	98.9	105.8	104.7	105.2	95.0	49.2	65.4	50.3	49.0	49.6	65.5	49.1	56.0		
43	Myagdi	Dhaulajiri Gaunpalika	4	Gandaki Province	111.0	106.2	108.8	105.7	100.8	103.2	101.0	96.3	98.7	103.8	99.1	101.5	143.8	127.3	135.7	50.0	50.0	50.0	121.7	100.7	110.6		
43	Myagdi	Malika Gaunpalika	4	Gandaki Province	106.8	113.3	109.8	110.2	124.6	117.1	99.0	102.2	100.5	105.6	115.7	110.4	115.6	113.4	114.6	50.0	51.7	50.6	86.5	92.0	88.8		
43	Myagdi	Mangala Gaunpalika	4	Gandaki Province	108.4	108.2	108.3	107.1	110.2	108.6	105.0	100.7	102.8	106.3	106.4	106.3	110.1	107.6	108.9	50.4	49.5	50.0	83.7	82.5	83.1		
43	Myagdi	Raghuganga Gaunpalika	4	Gandaki Province	102.3	106.3	104.5	106.4	100.7	103.6	100.0	100.3	100.1	103.8	100.5	102.2	115.9	156.1	133.1	55.1	49.0	51.9	100.0	119.5	108.9		
43	Myagdi Total		4		106.5	108.9	107.7	108.6	109.9	109.2	100.9	99.5	100.3	105.3	105.3	105.5	109.2	78.1	91.8	50.5	49.3	49.9	77.3	63.8	70.1		

GIR in Grade 1 and GER at Primary, Lower secondary, Basic, Secondary, Higher Secondary and Secondary levels, Flash I_2019-020

Dist. Code	Dist. Name	LL_Name	Province Code	Province Name	GIR in Grade 1			GER in Primary			GER in L_Secondary			GER in Basic			GER in Secondary			GER in H_Secondary			GER in Secondary				
					Girls	Boys	Total	Girls	Boys	Total	Girls	Boys	Total	Girls	Boys	Total	Girls	Boys	Total	Girls	Boys	Total	Girls	Boys	Total	Girls	Boys
44	Parbat	Bihadi Gaunpalika	4	Gandaki Province	111.9	107.6	109.7	107.7	99.6	103.7	102.1	98.2	100.1	105.4	99.0	102.2	134.5	135.2	134.8	50.3	50.0	50.2	76.9	80.7	78.6		
44	Parbat	Jajjala Gaunpalika	4	Gandaki Province	103.8	108.9	106.5	107.6	116.0	111.9	102.4	95.0	98.5	105.9	109.0	107.5	75.3	87.5	81.2	50.0	51.7	50.8	66.3	74.4	70.2		
44	Parbat	Kushma Negarpalika	4	Gandaki Province	110.5	106.0	108.0	109.8	114.8	112.4	104.6	100.8	102.7	107.8	109.4	108.6	93.9	94.3	94.1	50.0	50.0	50.0	68.7	67.0	67.8		
44	Parbat	Mahashila Gaunpalika	4	Gandaki Province	102.4	115.8	108.7	108.0	104.1	106.1	100.4	101.1	100.7	104.7	102.8	103.8	149.2	144.5	147.0	50.3	50.7	50.5	89.0	84.1	86.5		
44	Parbat	Modi Gaunpalika	4	Gandaki Province	105.2	117.7	111.6	107.7	134.2	121.0	102.5	107.6	105.0	105.5	123.6	114.4	101.0	101.3	50.0	48.9	49.5	50.0	48.9	49.5	74.0	76.1	75.0
44	Parbat	Painyu Gaunpalika	4	Gandaki Province	108.5	112.0	110.0	105.8	100.6	103.3	94.5	103.4	103.9	105.3	101.7	103.6	84.1	104.2	93.3	50.1	51.0	50.6	62.7	68.5	65.5		
44	Parbat	Phalewas Negarpalika	4	Gandaki Province	101.0	121.8	111.9	110.5	107.6	109.0	98.4	100.0	99.2	106.0	105.1	105.5	89.3	88.8	89.1	56.6	50.5	53.5	62.0	67.4	69.8		
44	Parbat Total		4		106.5	111.9	109.3	108.6	113.4	111.1	102.5	100.9	101.7	106.3	108.7	107.5	95.8	99.6	97.7	51.2	50.3	50.7	70.9	71.2	71.0		
45	Baglung	Badigad Gaunpalika	4	Gandaki Province	116.0	121.7	119.0	107.6	124.3	115.8	95.8	95.9	95.9	103.0	113.8	108.3	99.0	109.8	103.9	50.4	49.1	49.8	72.7	77.1	74.7		
45	Baglung	Baglung Negarpalika	4	Gandaki Province	118.7	132.9	126.0	110.0	120.4	115.5	100.0	98.9	99.4	106.2	112.4	109.5	101.3	106.2	103.7	54.5	50.0	52.2	72.2	69.6	70.9		
45	Baglung	Bareng Gaunpalika	4	Gandaki Province	111.7	106.1	109.0	108.6	110.7	109.7	102.6	101.2	102.0	106.1	107.1	106.6	100.0	120.2	108.6	50.3	50.5	50.4	72.2	79.7	75.5		
45	Baglung	Dhorpatan Negarpalika	4	Gandaki Province	130.4	137.5	133.9	136.3	127.7	131.7	102.1	108.6	105.2	122.6	121.0	121.8	115.2	123.9	119.2	55.8	48.7	52.7	81.9	83.7	82.7		
45	Baglung	Galkot Negarpalika	4	Gandaki Province	129.1	133.1	131.1	107.6	118.2	112.8	102.5	110.8	106.7	105.8	115.5	110.6	87.3	107.1	96.4	55.6	51.5	53.8	68.7	75.7	71.8		
45	Baglung	Jaimuni Negarpalika	4	Gandaki Province	101.0	110.0	105.1	105.7	100.8	103.2	93.9	95.4	94.6	100.9	98.9	99.9	93.9	82.0	87.7	56.1	49.8	53.1	73.1	65.6	69.3		
45	Baglung	Kanikhola Gaunpalika	4	Gandaki Province	106.0	114.1	109.8	109.1	108.5	108.8	98.1	101.7	99.9	104.7	106.0	105.3	85.2	87.3	86.1	54.7	48.5	51.3	69.1	63.2	66.1		
45	Baglung	Nisikhola Gaunpalika	4	Gandaki Province	120.0	131.7	125.4	132.0	132.7	132.3	104.1	101.8	103.0	120.8	120.9	120.9	103.9	94.5	99.6	56.0	49.2	52.9	81.5	72.8	77.5		
45	Baglung	Taman Khola Gaunpalika	4	Gandaki Province	115.0	140.4	127.2	118.9	110.8	114.7	103.2	100.9	102.0	112.9	116.2	110.0	116.2	123.9	123.9	50.0	50.0	50.0	100.5	115.0	107.2		
45	Baglung	Tara Khola Gaunpalika	4	Gandaki Province	108.0	110.1	109.1	109.9	105.6	107.7	105.0	99.0	101.8	107.8	102.8	105.2	166.9	162.6	164.8	55.6	50.2	52.9	97.5	91.1	94.3		
45	Baglung Total		4		117.5	126.4	121.9	114.8	118.6	116.7	100.1	101.5	100.7	109.0	112.3	110.6	100.4	105.5	102.8	54.4	49.8	52.1	74.4	73.2	73.8		
48	Nawalpur	Binayee Triveni Gaunpalika	4	Gandaki Province	113.0	122.7	117.9	118.9	132.6	125.7	101.0	101.7	101.4	111.2	118.4	114.8	104.0	113.6	108.4	50.0	50.8	50.4	77.8	81.4	79.5		
48	Nawalpur	Bulingtar Gaunpalika	4	Gandaki Province	99.4	109.0	103.5	108.9	103.2	106.1	99.7	94.9	97.4	104.8	99.6	102.3	76.7	85.5	80.2	41.7	51.4	48.4	73.2	75.7	74.3		
48	Nawalpur	Bungotkali Gaunpalika	4	Gandaki Province	106.5	107.2	106.8	106.1	101.2	103.6	99.4	93.7	96.8	103.2	98.2	100.7	91.4	85.5	88.4	54.8	50.0	52.9	84.5	80.6	82.6		
48	Nawalpur	Devchuli Negarpalika	4	Gandaki Province	132.0	139.2	135.8	137.4	133.7	135.4	102.0	102.1	102.1	122.0	119.8	120.8	111.5	126.1	118.6	50.8	50.0	50.4	77.1	83.1	80.0		
48	Nawalpur	Gaidakot Negarpalika	4	Gandaki Province	125.7	138.6	132.5	134.6	126.3	130.0	105.0	98.5	101.4	122.5	115.1	118.4	103.7	48.2	64.3	50.8	49.5	50.1	65.7	48.9	55.6		
48	Nawalpur	Hupsekot Gaunpalika	4	Gandaki Province	109.2	113.0	110.9	111.9	126.1	118.7	99.6	99.1	99.4	107.1	116.3	111.5	85.4	97.7	91.0	50.7	51.7	51.2	74.1	79.0	76.5		
48	Nawalpur	Kawaswoti Negarpalika	4	Gandaki Province	121.1	139.8	130.8	118.0	125.4	121.8	101.8	99.7	100.7	111.3	113.9	112.7	107.2	106.1	106.7	54.5	48.2	51.5	78.6	75.9	77.3		
48	Nawalpur	Madhyabindu Nagerpalika	4	Gandaki Province	108.4	107.3	107.9	107.1	102.5	104.7	99.1	102.6	100.8	104.0	102.5	103.2	87.9	89.0	88.5	50.3	50.2	50.3	66.4	68.5	67.3		
48	Nawalpur Total		4		117.7	127.5	122.7	120.5	121.6	121.1	101.5	100.0	100.7	112.6	112.7	112.6	99.0	82.6	90.1	51.3	49.6	50.5	72.0	65.5	68.7		
46	Gulmi	Chandrakot Gaunpalika	5	Province No. 5	110.0	108.1	109.1	107.7	114.8	111.4	97.4	97.2	97.3	103.5	108.0	105.8	85.1	101.2	92.3	55.3	48.9	52.4	70.7	75.6	72.9		
46	Gulmi	Chatrakot Gaunpalika	5	Province No. 5	105.1	113.2	108.9	107.4	105.5	106.4	102.7	100.7	101.7	105.6	103.8	104.7	87.4	95.7	90.9	56.2	51.1	53.5	74.2	71.9	73.1		
46	Gulmi	Dhurkot Gaunpalika	5	Province No. 5	109.6	107.3	108.5	109.7	109.9	109.8	100.2	99.8	100.0	106.3	106.5	106.4	95.6	93.4	94.6	54.8	49.9	52.1	78.9	71.0	75.0		
46	Gulmi	Gulmidurbar Gaunpalika	5	Province No. 5	110.3	129.2	120.1	108.5	115.7	112.3	103.4	101.4	102.3	106.4	110.3	108.5	88.1	97.1	92.0	54.6	50.2	52.9	71.9	76.5	73.8		
46	Gulmi	Isma Gaunpalika	5	Province No. 5	127.5	133.3	130.3	118.6	132.6	125.1	102.8	100.8	101.9	112.2	120.3	115.9	94.7	100.0	96.9	54.6	49.8	51.2	82.8	71.0	76.4		
46	Gulmi	Kaligandaki Gaunpalika	5	Province No. 5	106.9	114.0	110.4	105.0	111.6	108.5	98.5	99.8	99.1	102.2	106.9	104.6	92.3	91.1	86.4	55.5	51.5	53.5	68.0	68.8	68.4		
46	Gulmi	Madane Gaunpalika	5	Province No. 5	107.7	118.3	112.7	106.5	122.6	114.0	101.4	99.4	100.6	104.6	114.3	109.0	92.7	88.5	90.8	50.0	50.7	50.4	78.2	70.2	74.1		
46	Gulmi	Malika Gaunpalika	5	Province No. 5	121.5	119.9	120.8	110.0	129.7	119.3	103.2	101.5	102.4	107.5	119.1	113.0	103.1	109.4	105.9	55.3	50.2	51.9	85.5	74.4	79.4		
46	Gulmi	Musikot Negarpalika	5	Province No. 5	109.6	114.8	112.2	110.5	107.3	108.8	101.9	103.4	102.7	107.5	106.0	106.7	82.0	91.7	86.3	50.2	49.9	50.0	67.8	70.6	69.2		
46	Gulmi	Resunga Negarpalika	5	Province No. 5	108.8	121.1	115.5	108.7	118.5	113.9	100.7	96.6	98.6	105.6	110.4	108.1	78.7	91.2	84.8	55.9	51.1	53.5	65.6	67.7	66.6		
46	Gulmi	Ruru Gaunpalika	5	Province No. 5	138.7	119.7	128.5	115.2	133.1	124.1	101.3	108.0	104.6	110.1	123.8	116.9	88.8	128.1	105.5	54.9	49.3	51.5	70.7	72.7	71.8		
46	Gulmi	Satyawatai Gaunpalika	5	Province No. 5	111.1	111.8	111.5	110.4	104.1	107.0	99.9	109.7	104.4	105.8	106.2	106.0	77.9	90.7	83.5	50.6	50.3	50.0	64.1	69.5	66.5		
46	Gulmi Total		5		113.7	118.1	115.9	110.0	116.8	113.4	101.2	101.2	101.2	106.6	111.1	108.8	87.4	96.8	91.6	54.0	50.3	52.0	71.9	71.3	71.6		

GIR in Grade 1 and GER at Primary, Lower secondary, Basic, Secondary, Higher Secondary and Secondary levels, Flash I_ 2019-020

Dist_ Code	Dist_ Name	LL_ Name	Province_ Code	Province_ Name	GIR in Grade 1			GER in Primary			GER in L_ Secondary			GER in Basic			GER in Secondary			GER in H_ Secondary			GER in Secondary			
					Girls	Boys	Total	Girls	Boys	Total	Girls	Boys	Total	Girls	Boys	Total	Girls	Boys	Total	Girls	Boys	Total	Girls	Boys	Total	Girls
47	Palpa	Bagnaskal Gaunpalika	5	Province No. 5	102.8	108.7	105.8	105.2	102.6	103.8	97.5	97.4	97.5	102.3	100.7	101.4	79.2	92.5	85.3	50.5	51.0	50.7	62.5	68.5	65.2	
47	Palpa	Mathagedhi Gaunpalika	5	Province No. 5	102.9	107.0	104.9	108.7	103.3	105.9	102.4	104.9	103.7	106.2	103.9	105.0	88.4	101.2	94.5	51.0	49.2	50.1	69.4	75.2	72.1	
47	Palpa	Nisdi Gaunpalika	5	Province No. 5	105.7	104.0	104.9	109.1	112.0	110.6	102.2	99.6	101.0	106.1	107.2	106.6	99.0	91.1	95.3	55.1	51.1	52.7	86.5	74.9	80.6	
47	Palpa	Purbakhola Gaunpalika	5	Province No. 5	111.0	113.7	112.4	105.5	116.4	110.8	101.0	101.5	101.2	103.8	111.3	107.4	96.1	108.4	101.7	50.1	50.6	50.3	68.2	77.1	71.9	
47	Palpa	Rainadevi Chhahara Gaunpalika	5	Province No. 5	106.0	108.8	107.4	105.6	120.7	112.8	100.2	101.7	100.9	103.5	113.2	108.1	80.1	97.1	87.1	53.6	51.8	52.8	67.9	74.7	70.8	
47	Palpa	Ramba Gaunpalika	5	Province No. 5	104.7	110.5	107.6	105.6	105.3	105.5	101.4	102.9	102.1	103.9	104.3	104.1	84.5	90.4	87.1	56.3	51.7	54.3	70.5	71.9	71.1	
47	Palpa	Rampur Nagarpalika	5	Province No. 5	131.6	137.8	135.0	111.3	126.2	118.8	102.8	100.5	101.6	108.1	116.2	112.2	113.6	119.7	116.4	50.5	50.7	50.6	74.6	76.2	75.4	
47	Palpa	Ribdikot Gaunpalika	5	Province No. 5	106.3	111.3	108.9	109.8	109.0	109.4	102.6	104.7	103.6	106.8	107.3	107.1	97.1	107.9	101.8	50.2	50.0	50.1	70.0	77.6	73.1	
47	Palpa	Tansen Nagarpalika	5	Province No. 5	124.5	137.4	131.0	107.5	120.1	113.9	101.9	99.5	100.6	105.4	111.2	108.4	100.4	51.8	66.6	55.5	50.2	50.2	52.6	69.9	51.0	58.3
47	Palpa	Tinau Gaunpalika	5	Province No. 5	108.1	109.1	108.6	106.0	116.6	111.1	100.6	101.2	100.9	103.6	110.0	106.7	106.6	88.0	97.3	55.7	51.2	53.4	86.2	72.9	79.5	
47	Palpa Total		5		114.1	120.3	117.2	107.8	115.7	111.7	101.5	101.1	101.3	105.3	109.9	107.6	96.2	80.9	88.1	53.0	50.5	51.8	71.6	64.7	68.1	
48	Nawalparasi	Baradghat Nagarpalika	5	Province No. 5	121.3	129.4	125.4	113.5	121.6	117.5	98.3	106.4	102.3	107.1	115.4	111.3	101.9	106.1	104.0	55.9	49.6	52.5	77.7	72.9	75.2	
48	Nawalparasi	Palhi Nandan Gaunpalika	5	Province No. 5	138.5	138.9	138.7	126.4	123.4	124.9	93.8	97.4	95.7	116.7	115.0	115.8	79.7	83.8	81.7	56.5	50.0	53.7	75.0	78.5	76.7	
48	Nawalparasi	Pratapour Gaunpalika	5	Province No. 5	142.9	141.6	142.2	118.7	121.8	120.3	99.3	101.5	100.4	111.6	114.7	113.2	85.3	87.3	86.3	55.0	51.1	52.9	69.3	67.6	68.4	
48	Nawalparasi	Ramgram Nagarpalika	5	Province No. 5	119.9	120.5	120.2	109.6	110.9	110.3	94.5	95.9	95.2	103.5	104.9	104.2	75.2	84.8	80.0	50.5	48.9	49.8	62.6	67.7	65.1	
48	Nawalparasi	Sarawal Gaunpalika	5	Province No. 5	103.4	111.6	107.1	106.2	98.9	102.5	98.4	97.2	97.8	103.2	98.3	100.8	92.7	82.3	87.3	55.9	51.4	53.8	82.3	75.1	78.7	
48	Nawalparasi	Sunwal Nagarpalika	5	Province No. 5	136.7	119.0	126.7	123.0	134.2	128.7	102.1	98.8	100.3	114.1	118.7	116.5	107.9	108.4	108.2	54.0	48.9	51.2	76.9	70.8	73.6	
48	Nawalparasi	Susta Gaunpalika	5	Province No. 5	125.5	114.9	120.0	111.2	108.0	109.6	96.0	100.5	98.2	106.0	105.6	105.8	81.8	81.7	81.8	54.2	50.0	52.5	74.5	74.9	74.7	
48	Nawalparasi Total		5		127.5	125.6	126.5	115.7	118.0	116.9	97.9	100.0	98.9	108.8	111.2	110.0	91.1	83.0	92.0	54.1	49.6	51.7	73.4	71.3	72.3	
49	Rupandehi	Butwal Upamahanagerpalika	5	Province No. 5	140.3	142.2	141.3	134.5	126.7	130.2	93.5	101.9	97.8	115.1	115.9	115.5	80.4	59.9	67.7	54.8	48.9	51.7	61.8	52.8	56.7	
49	Rupandehi	Devdaha Nagarpalika	5	Province No. 5	134.3	116.7	124.1	133.5	127.6	130.3	94.1	100.6	97.4	115.3	115.9	115.6	111.7	116.6	114.1	50.3	50.7	50.5	76.0	78.4	77.2	
49	Rupandehi	Gaidahawa Gaunpalika	5	Province No. 5	113.6	106.1	109.8	105.3	101.9	103.6	88.7	92.3	90.4	99.2	98.5	98.9	72.5	69.9	71.0	50.2	50.1	50.1	60.8	61.4	61.1	
49	Rupandehi	KANCHAN Gaunpalika	5	Province No. 5	139.4	140.3	139.9	136.4	132.0	134.0	93.4	102.0	97.6	115.3	118.7	117.1	135.2	139.3	137.2	54.0	49.3	51.6	86.2	84.7	85.4	
49	Rupandehi	Kotahimai Gaunpalika	5	Province No. 5	109.0	111.7	110.4	106.5	105.7	106.1	86.1	99.1	91.8	99.7	103.8	101.7	80.2	83.8	82.1	50.0	50.0	50.0	74.2	77.3	75.9	
49	Rupandehi	Lumbini Sanskritik Nagarpalika	5	Province No. 5	133.4	121.0	127.0	127.4	114.7	121.0	83.1	93.9	88.8	114.2	108.2	111.1	76.2	77.6	77.0	56.6	50.8	52.4	69.3	65.1	66.5	
49	Rupandehi	Marchawari Gaunpalika	5	Province No. 5	117.1	108.8	112.9	113.8	103.8	108.8	86.9	94.1	90.3	104.2	100.6	102.4	80.6	98.0	89.8	55.0	49.6	51.7	74.9	84.5	80.2	
49	Rupandehi	Mayadevi Gaunpalika	5	Province No. 5	110.8	122.4	116.6	113.0	125.0	119.0	94.2	101.6	97.9	106.2	116.3	111.3	79.7	73.3	75.7	50.5	51.0	50.8	73.3	69.3	70.8	
49	Rupandehi	Omsatiya Gaunpalika	5	Province No. 5	116.2	106.7	111.8	108.7	103.9	106.6	84.7	98.8	90.0	99.7	102.3	100.7	81.5	78.7	80.2	39.7	22.6	30.6	74.5	66.8	70.8	
49	Rupandehi	Rohini Gaunpalika	5	Province No. 5	109.1	111.5	110.3	115.4	109.2	112.3	91.1	91.8	91.5	106.3	103.0	104.7	74.7	77.2	76.0	53.8	51.0	52.5	68.3	69.9	69.1	
49	Rupandehi	Sainamaina Nagarpalika	5	Province No. 5	112.1	106.2	109.0	105.0	112.4	108.7	92.0	99.7	95.7	99.0	106.9	102.9	67.0	100.4	80.2	50.9	50.0	50.5	56.5	65.0	60.1	
49	Rupandehi	Sammarimai Gaunpalika	5	Province No. 5	120.4	109.1	114.8	109.5	101.4	105.9	85.9	96.2	90.6	102.3	99.8	101.2	82.9	72.0	76.6	56.0	48.6	51.0	75.5	63.3	68.0	
49	Rupandehi	Shuddhodhan Gaunpalika	5	Province No. 5	99.7	113.6	106.7	109.8	124.1	117.0	92.3	91.3	91.8	102.1	110.4	106.2	78.9	90.1	84.4	54.9	49.1	51.9	67.2	69.0	68.1	
49	Rupandehi	Siddharthanagar Nagarpalika	5	Province No. 5	143.1	139.9	141.2	139.0	133.4	135.9	93.2	94.5	94.0	119.6	117.0	118.1	116.5	149.3	133.3	55.8	49.6	52.0	80.6	80.2	80.4	
49	Rupandehi	Siyari Gaunpalika	5	Province No. 5	119.8	117.4	118.6	139.3	133.0	136.0	96.8	100.8	98.8	121.2	120.0	120.6	85.8	85.3	85.6	50.1	50.5	50.3	72.2	70.3	71.3	
49	Rupandehi	Thlottama Nagarpalika	5	Province No. 5	117.1	121.9	119.7	109.2	121.4	115.6	94.6	100.7	97.7	102.8	112.4	107.8	105.9	113.3	109.6	50.0	50.1	50.1	71.2	74.6	72.9	
49	Rupandehi Total		5		123.6	121.9	122.7	120.8	119.6	120.2	91.7	98.4	95.1	108.9	111.2	110.1	88.2	85.9	86.9	53.1	49.5	51.2	67.2	64.8	65.9	

GIR in Grade 1 and GER at Primary, Lower secondary, Basic, Secondary, Higher Secondary and Secondary levels, Flash I_2019-020

Dist_ Code	Dist_ Name	LL_ Name	Province_ Code	Province_ Name	GIR in Grade 1			GER in Primary			GER in L_Secondary			GER in Basic			GER in Secondary			GER in H_Secondary			GER in Secondary			
					Girls	Boys	Total	Girls	Boys	Total	Girls	Boys	Total	Girls	Boys	Total	Girls	Boys	Total	Girls	Boys	Total	Girls	Boys	Total	Girls
50	Kapilbastu	Banganga Nagarpalika	5	Province No. 5	109.9	111.2	110.5	106.0	117.1	111.6	88.5	90.2	89.4	98.3	104.9	101.7	103.3	106.3	104.7	56.0	50.1	53.2	76.0	74.6	75.3	
50	Kapilbastu	Bijayanagar Gaunpalika	5	Province No. 5	128.3	122.9	125.5	139.0	126.1	132.1	81.1	91.3	86.3	121.6	116.4	118.9	73.0	67.7	70.0	50.0	50.0	50.0	67.8	64.2	65.8	
50	Kapilbastu	Buddhabhumi Nagarpalika	5	Province No. 5	131.4	124.7	128.0	131.1	126.4	128.7	90.8	87.7	89.2	114.5	110.2	112.3	87.9	92.7	90.3	50.6	51.3	50.9	68.7	75.0	71.6	
50	Kapilbastu	Kapilbastu Nagarpalika	5	Province No. 5	134.3	115.0	124.3	122.6	114.8	118.6	73.1	81.7	77.6	104.1	102.4	103.2	67.5	73.4	70.8	56.5	51.3	53.3	64.1	65.8	65.1	
50	Kapilbastu	Krishnanagar Nagarpalika	5	Province No. 5	144.9	127.1	135.9	136.0	130.9	133.4	67.9	82.7	74.9	117.2	118.9	118.0	71.8	65.7	68.6	54.4	51.8	53.1	68.4	63.2	65.7	
50	Kapilbastu	Maharajgiri Nagarpalika	5	Province No. 5	132.0	120.1	126.1	134.2	128.3	131.3	73.0	80.8	76.9	114.3	112.4	113.4	70.3	65.6	67.6	50.5	50.2	50.3	63.8	62.6	63.2	
50	Kapilbastu	Mayadevi Gaunpalika	5	Province No. 5	121.3	122.8	122.1	126.8	121.3	124.0	85.3	96.7	90.9	116.4	115.6	116.0	75.0	72.5	73.6	54.4	42.5	48.3	71.7	68.6	69.9	
50	Kapilbastu	Shivraj Nagarpalika	5	Province No. 5	123.9	138.1	131.0	136.7	131.7	134.1	94.2	92.4	93.3	120.9	118.1	119.4	78.9	84.5	81.7	55.0	48.0	51.2	69.1	68.5	66.8	
50	Kapilbastu	Suddhodhan Gaunpalika	5	Province No. 5	109.3	107.0	108.2	106.2	99.3	102.9	83.7	92.5	87.7	99.7	97.0	100.0	103.8	69.2	72.9	71.1	45.2	44.9	45.0	65.4	68.7	66.1
50	Kapilbastu	Yashodhara Gaunpalika	5	Province No. 5	135.6	131.3	133.5	124.7	106.0	115.3	82.3	80.4	73.4	107.2	100.0	103.8	68.6	74.3	70.6	38.5	28.4	28.4	63.3	68.7	66.1	
50	Kapilbastu Total		5		128.0	122.7	125.3	126.6	121.5	124.0	82.3	87.6	85.0	111.2	110.1	110.7	80.6	81.3	80.9	53.8	49.7	51.8	69.6	69.5	69.6	
51	Arghakhanchi	Bhumekeasthan Nagarpalika	5	Province No. 5	106.2	104.8	105.5	107.0	104.3	105.6	98.7	100.6	99.6	103.5	102.9	103.2	97.2	86.5	91.8	50.0	49.7	49.8	80.4	70.0	74.8	
51	Arghakhanchi	Chhatradev Gaunpalika	5	Province No. 5	105.8	107.8	106.8	107.1	97.6	102.1	96.6	94.5	95.6	102.6	96.4	99.4	93.5	80.4	87.4	54.7	51.4	52.8	74.9	63.9	69.3	
51	Arghakhanchi	Malarani Gaunpalika	5	Province No. 5	107.9	110.8	109.5	109.0	98.7	103.3	101.3	99.7	100.5	105.7	99.1	102.2	104.2	116.7	109.6	50.1	48.9	49.5	74.6	77.2	75.8	
51	Arghakhanchi	Panni Gaunpalika	5	Province No. 5	113.0	112.8	112.9	110.5	101.8	105.9	103.9	100.6	102.3	107.8	101.4	104.5	92.5	107.4	98.7	50.2	50.4	50.3	75.5	77.6	76.5	
51	Arghakhanchi	Sandikharka Nagarpalika	5	Province No. 5	118.4	132.3	125.6	113.2	133.4	123.3	104.3	108.0	106.1	110.0	124.2	117.1	107.5	120.5	113.5	53.7	48.8	50.8	80.1	75.2	77.5	
51	Arghakhanchi	Shitganga Nagarpalika	5	Province No. 5	111.1	106.6	108.7	106.6	106.9	106.7	97.6	99.6	98.6	103.4	104.5	104.0	81.9	69.7	76.2	55.0	49.0	52.2	76.4	65.4	71.3	
51	Arghakhanchi Total		5		111.5	113.8	112.7	109.0	109.6	109.3	100.5	101.2	100.8	105.7	106.5	106.1	96.4	96.7	96.5	52.2	49.6	50.7	77.2	72.3	74.7	
52	Pyuthan	Airawati Gaunpalika	5	Province No. 5	102.2	110.8	106.6	111.4	126.9	118.7	97.6	98.7	98.1	106.3	116.6	111.1	82.2	82.0	82.1	50.2	48.3	49.5	70.5	71.5	70.9	
52	Pyuthan	Gaumukhi Gaunpalika	5	Province No. 5	106.5	111.4	108.9	137.4	125.2	131.2	95.5	98.6	96.9	121.8	116.7	119.3	75.6	84.8	79.7	50.9	50.3	50.6	68.4	75.2	71.4	
52	Pyuthan	Jhimruk Gaunpalika	5	Province No. 5	110.6	104.8	107.7	109.2	104.9	107.0	96.9	89.9	93.5	104.4	99.3	101.9	104.0	91.8	98.5	50.8	51.3	51.1	84.3	75.7	80.3	
52	Pyuthan	Mallarani Gaunpalika	5	Province No. 5	114.6	113.4	114.0	110.9	114.6	112.7	93.8	95.4	94.5	103.6	107.2	105.3	120.7	136.6	127.5	54.4	49.1	52.1	87.7	91.9	89.5	
52	Pyuthan	Mandavi Gaunpalika	5	Province No. 5	116.7	138.7	126.3	135.3	128.1	131.7	92.5	97.9	94.8	116.6	116.7	116.6	125.3	115.5	121.4	50.0	49.2	49.7	86.7	83.5	85.5	
52	Pyuthan	Naubahini Gaunpalika	5	Province No. 5	124.2	125.9	125.1	141.3	127.2	134.1	97.3	97.8	97.5	126.2	118.3	122.3	71.1	82.1	76.0	55.7	48.1	52.4	67.1	73.5	69.9	
52	Pyuthan	Pyuthan Nagarpalika	5	Province No. 5	106.9	115.5	111.3	125.7	124.7	125.2	99.6	97.5	98.6	114.8	114.4	114.6	117.3	116.5	116.9	54.4	48.9	52.0	80.7	79.3	80.1	
52	Pyuthan	Sarumarani Gaunpalika	5	Province No. 5	112.1	110.4	111.2	138.9	134.7	136.8	101.0	101.2	101.1	124.8	123.0	123.9	91.7	115.0	101.7	50.0	49.2	49.6	77.2	90.2	82.9	
52	Pyuthan	Sworgadwary Nagarpalika	5	Province No. 5	114.1	130.6	122.2	125.4	124.6	125.0	97.7	95.5	96.7	115.2	114.9	115.0	92.5	96.1	94.0	54.5	51.1	53.2	77.2	79.9	78.3	
52	Pyuthan Total		5		112.2	117.9	115.0	127.1	123.6	125.3	97.2	96.7	97.0	115.5	114.2	114.9	96.7	100.2	98.2	53.0	49.5	51.5	78.0	79.3	78.6	
53	Rolpa	Duikhoi Gaunpalika	5	Province No. 5	120.2	143.2	130.3	137.5	125.8	131.7	98.3	95.0	96.6	121.5	113.2	117.4	131.4	117.4	125.0	50.8	47.8	49.2	99.1	83.3	91.2	
53	Rolpa	Lungru Gaunpalika	5	Province No. 5	125.6	145.4	135.3	136.6	125.0	130.6	94.8	98.2	96.4	122.3	117.1	119.7	92.5	96.4	94.2	50.3	50.3	50.3	80.6	84.7	82.4	
53	Rolpa	Madi Gaunpalika	5	Province No. 5	120.6	116.1	118.2	132.1	125.3	128.5	104.4	94.4	99.4	120.4	113.7	117.0	85.2	87.5	86.2	40.6	38.2	39.4	81.6	82.5	82.0	
53	Rolpa	Rolpa Nagarpalika	5	Province No. 5	111.8	114.3	113.0	124.2	131.0	127.6	98.9	98.5	98.7	114.0	118.3	116.1	103.2	93.0	98.4	56.3	49.1	53.4	78.7	72.9	76.1	
53	Rolpa	Runtigadi Gaunpalika	5	Province No. 5	119.0	124.1	121.4	122.2	131.1	126.4	93.0	100.1	96.1	110.7	119.8	114.8	75.7	65.0	70.9	55.0	48.6	51.2	70.3	58.5	64.4	
53	Rolpa	Sukidaha Gaunpalika	5	Province No. 5	103.6	110.3	107.0	119.8	130.8	125.2	94.3	100.5	97.1	108.5	118.3	113.1	92.0	109.0	99.8	50.0	50.1	50.1	71.1	79.7	75.0	
53	Rolpa	Sunchahari Gaunpalika	5	Province No. 5	127.3	130.2	128.7	138.6	126.9	132.6	98.9	104.8	101.7	125.5	120.4	122.9	101.8	104.4	103.0	50.6	50.0	50.4	87.8	94.4	90.8	
53	Rolpa	Suwarnabati Gaunpalika	5	Province No. 5	116.9	128.1	122.4	128.7	132.6	130.6	95.5	95.3	95.4	115.4	119.5	117.4	102.8	91.3	97.6	50.2	51.7	51.1	88.8	76.4	82.7	
53	Rolpa	Thawang Gaunpalika	5	Province No. 5	138.7	134.4	136.5	136.9	104.4	118.9	97.1	100.7	98.8	123.4	103.4	112.7	99.3	88.5	90.4	47.4	49.4	49.4	76.7	68.4	73.3	
53	Rolpa	Tribeni Gaunpalika	5	Province No. 5	120.7	123.5	122.0	124.5	130.8	127.6	103.6	110.7	106.8	115.4	123.1	119.1	97.8	93.8	96.0	54.6	50.1	52.0	82.4	73.8	77.9	
53	Rolpa Total		5		119.5	127.2	123.3	129.3	127.8	128.6	97.6	99.5	98.5	116.8	117.6	117.2	97.6	92.9	95.4	52.9	49.4	51.2	81.0	75.5	78.4	

GIR in Grade 1 and GER at Primary, Lower secondary, Basic, Secondary, Higher Secondary and Secondary levels, Flash I, 2019-020

Dist. Code	Dist. Name	LL Name	Province Code	Province Name	GIR in Grade 1			GER in Primary			GER in L_Secundary			GER in Basic			GER in Secondary			GER in H_Secundary			GER in Secondary		
					Girls	Boys	Total	Girls	Boys	Total	Girls	Boys	Total	Girls	Boys	Total	Girls	Boys	Total	Girls	Boys	Total	Girls	Boys	Total
54	Rukum Purba	Bhume Gaunpalika	5	Province No. 5	105.0	107.6	106.1	115.6	114.9	115.3	102.7	98.6	100.7	110.6	108.4	109.6	95.1	87.6	91.7	56.0	51.1	53.7	74.9	68.1	71.7
54	Rukum Purba	Putha Uttarganga Gaunpalika	5	Province No. 5	132.0	123.3	127.8	136.4	132.5	134.5	104.0	100.5	102.3	125.3	121.2	123.3	89.2	91.5	90.3	50.3	51.1	50.7	70.7	72.2	71.4
54	Rukum Purba	Sisne Gaunpalika	5	Province No. 5	138.2	146.1	142.3	139.5	134.2	136.8	109.3	99.2	103.9	127.0	119.2	122.9	175.3	201.2	187.0	50.2	48.9	49.7	83.0	90.0	86.1
54	Rukum Purba Total		5	Province No. 5	125.3	128.5	126.8	130.5	127.9	129.3	105.5	99.4	102.4	121.0	116.6	118.8	117.2	121.1	119.0	51.8	50.0	51.0	77.5	78.3	77.9
56	Dang	Babai Gaunpalika	5	Province No. 5	100.8	121.2	110.7	106.4	119.4	112.7	102.7	95.4	99.2	104.9	109.9	107.3	111.3	90.9	101.9	50.2	50.1	50.1	84.4	70.7	77.7
56	Dang	Bangachuli Gaunpalika	5	Province No. 5	107.3	117.8	112.3	127.7	125.1	126.3	106.2	103.4	104.9	120.2	118.4	119.3	72.9	65.0	69.1	48.2	44.4	46.7	70.1	63.2	66.9
56	Dang	Dangsharan Gaunpalika	5	Province No. 5	115.5	114.0	114.7	108.1	105.4	106.7	99.2	92.3	95.7	104.6	100.5	102.5	83.4	83.6	83.5	55.3	50.3	53.1	74.9	73.8	74.4
56	Dang	Gadhawa Gaunpalika	5	Province No. 5	119.7	128.8	124.3	108.7	125.2	116.9	100.4	106.8	103.3	105.1	117.9	111.3	95.7	94.4	95.0	50.0	48.8	49.4	75.4	72.0	73.7
56	Dang	Ghorahi Upamahanagarpalika	5	Province No. 5	129.6	143.1	136.5	124.6	131.5	128.1	103.4	96.5	99.8	115.8	116.4	116.1	100.3	101.6	100.9	56.5	49.8	52.9	78.1	72.8	75.4
56	Dang	Lamahi Nagarpalika	5	Province No. 5	110.5	111.6	111.1	113.6	124.0	118.8	108.5	102.9	105.8	111.3	115.0	113.1	98.7	85.8	92.4	50.4	50.7	50.5	75.4	70.0	72.9
56	Dang	Rajpur Gaunpalika	5	Province No. 5	106.9	106.6	106.8	111.0	106.1	108.6	90.6	80.0	85.4	103.1	96.1	99.7	90.6	83.1	87.0	50.0	50.9	50.3	79.2	77.0	78.2
56	Dang	Rapti Gaunpalika	5	Province No. 5	131.3	141.6	136.6	132.2	130.6	131.4	104.3	110.0	107.1	120.2	122.4	121.3	124.2	106.6	115.8	50.1	51.0	50.5	81.1	77.2	79.3
56	Dang	Shantinagar Gaunpalika	5	Province No. 5	107.8	124.9	116.0	113.9	125.3	119.4	103.1	106.5	104.8	109.5	117.5	113.3	125.5	124.3	124.9	54.7	50.0	52.3	98.1	93.1	95.7
56	Dang	Tulsipur Upamahanagarpalika	5	Province No. 5	123.7	134.5	129.2	124.2	131.9	128.1	102.8	99.3	101.0	114.9	117.6	116.3	116.8	117.1	116.9	54.4	49.5	51.8	81.6	76.3	78.9
56	Dang Total		5	Province No. 5	120.5	131.4	126.0	120.7	127.4	124.1	102.9	99.2	101.1	113.2	115.7	114.5	105.6	102.4	104.1	53.9	49.8	51.8	79.8	74.5	77.1
57	Banke	Baijanath Gaunpalika	5	Province No. 5	134.4	142.8	138.7	127.6	131.1	129.4	94.1	101.6	97.7	113.0	119.0	115.9	106.0	106.8	106.4	54.8	50.0	51.9	80.2	71.0	75.1
57	Banke	Duduwa Gaunpalika	5	Province No. 5	118.9	139.0	128.8	141.6	135.0	138.2	77.3	90.1	83.8	126.6	124.6	125.6	71.8	65.8	68.5	56.2	32.6	43.4	69.3	60.4	64.5
57	Banke	Janki Gaunpalika	5	Province No. 5	134.0	137.1	135.4	140.0	115.2	127.4	87.2	90.3	89.0	131.4	109.9	120.2	75.7	77.5	76.6	38.8	36.5	37.5	65.9	65.8	65.8
57	Banke	Khajura Gaunpalika	5	Province No. 5	136.0	128.2	131.8	138.4	131.3	134.5	96.0	102.0	99.0	122.6	121.3	121.9	79.3	93.3	86.2	54.5	51.0	52.7	70.1	77.4	73.7
57	Banke	Kohapur Nagarpalika	5	Province No. 5	139.2	124.9	131.0	133.8	125.0	128.9	95.9	96.0	96.0	116.5	113.0	114.6	130.8	131.1	130.9	55.5	50.5	52.9	85.2	80.7	82.9
57	Banke	Narainapur Gaunpalika	5	Province No. 5	145.4	163.4	154.3	141.7	125.3	132.8	81.9	92.2	88.6	136.0	120.5	127.4	77.3	68.7	71.3	54.6	50.0	52.5	62.7	61.2	61.8
57	Banke	Nepalganj Upamahanagarpalika	5	Province No. 5	124.5	143.3	133.2	135.6	134.8	135.2	85.0	92.1	88.7	118.6	119.8	119.2	77.7	69.3	72.9	54.1	49.7	51.8	62.8	58.1	60.3
57	Banke	Rapti sonari Gaunpalika	5	Province No. 5	104.4	130.3	117.1	110.2	113.3	111.8	97.2	101.0	99.0	105.1	108.8	106.9	103.5	82.4	93.3	50.2	51.4	50.8	83.7	70.6	77.3
57	Banke Total		5	Province No. 5	128.5	138.6	133.6	133.1	127.8	130.3	91.4	96.3	93.9	118.7	117.2	117.9	96.1	89.2	92.5	54.1	50.0	51.9	73.7	68.1	70.8
58	Bardiya	Badhaiatal Gaunpalika	5	Province No. 5	131.4	129.4	130.4	118.5	127.1	122.8	104.1	102.5	103.3	112.8	117.4	115.1	99.6	107.0	103.2	55.8	51.7	54.1	80.1	86.1	82.8
58	Bardiya	Bansgadii Nagarpalika	5	Province No. 5	122.7	120.6	121.7	108.1	114.0	111.0	94.2	102.8	98.2	102.1	109.5	105.6	100.0	82.9	91.6	50.7	50.1	50.5	76.3	71.3	74.1
58	Bardiya	Barbardiya Nagarpalika	5	Province No. 5	112.3	104.5	108.2	107.9	112.2	110.1	103.5	95.4	99.5	106.0	105.4	105.7	93.1	80.5	87.1	54.5	50.5	53.1	75.9	70.5	73.5
58	Bardiya	Geruwa Gaunpalika	5	Province No. 5	118.6	119.0	118.8	105.4	111.3	108.4	104.0	100.0	102.1	104.8	106.8	105.8	92.0	82.9	87.8	53.8	51.6	53.1	73.6	72.0	72.9
58	Bardiya	Guleriya Nagarpalika	5	Province No. 5	122.3	125.8	124.1	115.3	113.1	114.2	104.7	102.7	103.7	111.7	109.5	110.6	64.7	75.4	69.5	50.1	48.6	49.4	60.3	67.1	63.4
58	Bardiya	Madhuwan Nagarpalika	5	Province No. 5	108.1	121.7	114.9	108.1	110.8	109.5	102.3	99.7	101.0	105.5	106.1	105.8	86.5	78.2	82.5	50.5	51.2	50.9	65.6	62.6	64.1
58	Bardiya	Rajapur Nagarpalika	5	Province No. 5	105.6	110.2	108.2	108.3	100.8	104.3	99.5	102.2	100.8	104.3	101.4	102.8	74.7	62.1	68.5	55.9	49.4	52.3	67.5	56.4	61.8
58	Bardiya	Thakurbaba Nagarpalika	5	Province No. 5	113.9	125.6	119.6	116.8	124.3	120.5	106.5	103.1	104.8	112.5	115.6	114.0	88.5	75.3	82.0	56.2	49.4	53.2	70.8	62.5	66.9
58	Bardiya Total		5	Province No. 5	117.4	119.2	118.3	111.3	113.9	112.6	102.0	100.9	101.4	107.4	108.7	108.1	86.6	79.6	83.3	53.4	50.3	52.0	71.3	67.4	69.5

GIR in Grade 1 and GER at Primary, Lower secondary, Basic, Secondary, Higher Secondary and Secondary levels, Flash I_2019-020

Dist_ Code	Dist_Name	LL_Name	Province_Code	Province_Name	GIR in Grade 1			GER in Primary			GER in L_Secondary			GER in Basic			GER in Secondary			GER in H_Secondary			GER in Secondary		
					Girls	Boys	Total	Girls	Boys	Total	Girls	Boys	Total	Girls	Boys	Total	Girls	Boys	Total	Girls	Boys	Total	Girls	Boys	Total
54	Rukum Paschim	Aathbiskot Nagarpalika	6	Karnali Province	123.5	120.8	122.2	135.8	124.5	130.1	99.1	100.3	99.7	123.0	116.5	119.8	87.1	86.1	86.6	55.6	50.1	52.9	68.6	65.1	66.9
54	Rukum Paschim	Banfkot Gaupalika	6	Karnali Province	134.4	128.4	131.5	137.7	124.5	131.0	103.3	101.9	102.6	123.6	115.6	119.6	100.5	116.1	107.4	50.0	51.9	50.9	68.2	73.9	70.8
54	Rukum Paschim	Chaurjahari Nagarpalika	6	Karnali Province	140.4	122.9	131.6	115.7	106.5	111.2	98.3	99.9	99.1	109.1	104.1	106.7	115.3	125.7	120.1	53.3	50.4	51.6	90.6	85.5	87.9
54	Rukum Paschim	Musikot Nagarpalika	6	Karnali Province	117.2	111.8	114.5	108.8	106.7	107.8	105.5	101.8	103.6	107.5	104.8	106.1	117.0	128.8	122.4	50.5	50.1	50.3	75.5	80.7	77.8
54	Rukum Paschim	Sani Bheri Gaupalika	6	Karnali Province	115.6	117.7	116.7	134.4	134.3	134.4	104.8	104.9	104.9	121.7	121.6	121.7	180.9	180.9	180.9	50.2	51.6	50.9	107.4	99.6	103.4
54	Rukum Paschim	Tribeni Gaupalika	6	Karnali Province	107.9	122.2	114.6	112.0	131.2	121.1	104.9	108.4	106.5	108.8	121.3	114.6	142.0	75.6	100.4	55.3	50.0	52.6	80.5	60.0	69.2
54	Rukum Paschim Total		6		123.1	119.9	121.5	124.5	120.2	122.4	102.6	102.7	102.6	115.8	113.5	114.7	120.5	112.9	116.8	52.6	50.5	51.6	79.9	75.4	77.7
55	Salyan	Bagchaur Nagarpalika	6	Karnali Province	125.1	122.9	124.0	108.2	111.3	109.7	101.6	107.7	104.3	105.5	109.9	107.6	134.6	122.7	128.9	50.7	48.0	49.3	86.4	76.6	81.5
55	Salyan	Bangad Kupinde Nagarpalika	6	Karnali Province	108.1	102.0	105.1	108.8	116.1	112.4	103.0	97.6	100.4	106.7	109.5	108.1	75.4	72.1	73.9	50.0	51.4	50.8	68.2	65.3	66.8
55	Salyan	Chhatreshwori Gaupalika	6	Karnali Province	115.9	107.7	111.9	105.4	107.3	106.4	105.5	96.7	101.3	105.5	103.1	104.3	117.0	111.1	114.2	55.7	51.6	53.0	92.3	75.2	82.7
55	Salyan	Darma Gaupalika	6	Karnali Province	117.2	122.9	119.9	125.7	131.6	128.6	107.9	102.6	105.2	119.0	120.4	119.7	98.6	98.2	98.4	56.3	51.3	54.0	77.1	74.9	76.1
55	Salyan	Dhorchaur Gaupalika	6	Karnali Province	114.2	114.6	114.4	116.9	128.6	122.3	100.6	102.3	101.4	109.3	116.4	112.6	164.2	137.4	151.5	55.8	50.0	52.4	132.7	103.8	117.9
55	Salyan	Kalimati Gaupalika	6	Karnali Province	129.3	112.8	121.0	121.7	119.9	120.8	108.3	100.3	104.0	116.8	111.7	114.2	108.4	95.7	102.2	54.9	50.8	52.8	93.8	82.6	88.3
55	Salyan	Kapurkot Gaupalika	6	Karnali Province	114.2	108.2	111.2	115.9	108.5	112.2	100.0	101.0	100.5	109.4	105.7	107.6	95.1	99.7	97.2	55.2	51.5	53.5	77.1	77.5	77.2
55	Salyan	Kumakh Malika Gaupalika	6	Karnali Province	116.9	113.6	115.3	105.4	104.7	105.0	103.0	104.5	103.7	104.5	104.6	104.6	116.0	102.5	109.7	55.4	50.3	52.9	88.8	77.4	83.3
55	Salyan	Sharada Nagarpalika	6	Karnali Province	111.9	118.0	115.0	105.2	110.0	107.6	103.3	101.1	102.2	104.5	106.6	105.5	102.1	94.5	98.4	53.8	49.3	51.7	75.0	70.0	72.6
55	Salyan	Tribeni Gaupalika	6	Karnali Province	129.4	114.4	121.6	119.6	124.0	121.9	108.1	102.0	104.7	115.1	114.7	114.9	117.4	104.6	111.6	50.2	50.0	50.2	93.4	90.1	92.0
55	Salyan Total		6		117.7	113.7	115.7	111.9	114.9	113.3	103.8	101.7	102.8	108.7	109.8	109.2	109.1	100.8	105.2	53.4	50.0	51.6	83.8	75.9	80.0
59	Surkhet	Barahtal Gaupalika	6	Karnali Province	122.6	118.7	120.6	127.5	133.8	130.6	103.5	101.2	102.4	117.6	120.2	118.9	110.1	98.9	104.6	56.6	50.0	53.4	91.4	82.2	86.9
59	Surkhet	Bheriganga Nagarpalika	6	Karnali Province	110.9	119.4	115.2	119.5	122.1	120.8	104.2	99.3	101.7	113.5	113.0	113.2	117.7	116.6	117.2	56.4	48.8	52.7	94.0	89.7	91.9
59	Surkhet	Birendranagar Nagarpalika	6	Karnali Province	140.6	149.1	145.1	135.6	125.0	129.6	106.6	96.7	101.0	123.1	113.0	117.4	91.9	157.9	119.3	50.8	49.8	50.3	66.5	84.3	74.6
59	Surkhet	Chaukune Gaupalika	6	Karnali Province	115.4	118.6	116.8	139.6	126.3	133.0	112.6	112.3	112.5	129.5	121.2	125.4	97.8	92.7	95.2	54.8	51.4	53.1	82.4	78.5	80.5
59	Surkhet	Chingad Gaupalika	6	Karnali Province	118.6	130.6	124.2	128.7	127.0	127.9	104.7	97.5	101.2	119.3	115.8	117.6	140.7	104.7	123.2	50.7	50.0	50.4	103.4	87.9	96.5
59	Surkhet	Gurbhakot Nagarpalika	6	Karnali Province	106.8	114.8	110.6	117.5	123.0	120.2	103.0	99.3	101.2	111.5	113.3	112.4	115.7	114.0	114.9	54.2	50.8	52.2	91.2	81.5	86.1
59	Surkhet	Lekbesi Nagarpalika	6	Karnali Province	112.2	110.6	111.4	108.0	110.1	109.1	102.8	100.8	101.8	105.9	106.2	106.1	126.7	122.3	124.6	53.5	49.0	51.3	91.5	86.1	88.9
59	Surkhet	Panchpuri Nagarpalika	6	Karnali Province	120.9	131.0	126.0	140.9	126.8	133.3	100.8	108.3	104.3	123.8	120.2	121.9	117.9	112.9	115.5	54.9	49.0	51.4	93.8	81.8	87.4
59	Surkhet	Simta Gaupalika	6	Karnali Province	119.4	115.1	117.3	112.3	105.8	109.1	102.9	103.5	103.2	108.6	105.0	106.9	103.6	82.8	94.0	54.7	50.6	52.7	86.4	70.5	78.9
59	Surkhet Total		6		122.7	129.5	126.1	127.4	123.1	125.2	104.8	100.1	102.4	118.1	113.9	115.9	106.3	124.2	114.5	52.3	49.8	51.1	78.9	83.4	81.1

GIR in Grade 1 and GER at Primary, Lower secondary, Basic, Secondary, Higher Secondary and Secondary levels, Flash I_2019-020

Dist. Code	Dist. Name	LL_Name	Province Code	Province_Name	GIR in Grade 1			GER in Primary			GER in L_Secondary			GER in Basic			GER in Secondary			GER in H_Secondary			GER in Secondary		
					Girls	Boys	Total	Girls	Boys	Total	Girls	Boys	Total	Girls	Boys	Total	Girls	Boys	Total	Girls	Boys	Total	Girls	Boys	Total
60	Daliekh	Aathabis Nagarpalika	6	Karnali Province	132.8	124.4	126.5	140.7	134.7	137.8	103.7	102.1	102.9	125.9	122.1	124.0	126.3	121.8	124.1	50.1	50.2	50.2	81.6	82.4	81.9
60	Daliekh	Bhagawatimai Gaunpalika	6	Karnali Province	108.2	128.2	117.7	117.9	124.6	121.2	100.7	100.7	100.7	110.8	115.2	112.9	86.3	84.7	85.5	55.3	48.8	52.3	70.4	66.4	68.5
60	Daliekh	Bhairabi Gaunpalika	6	Karnali Province	121.1	107.3	115.2	136.3	133.7	135.1	100.6	100.3	100.5	124.6	122.4	123.6	100.9	77.4	88.4	50.0	48.6	49.4	73.9	64.2	69.1
60	Daliekh	Chamunda Bhndrasaini Nagarpalika	6	Karnali Province	145.4	137.7	141.6	135.6	125.2	130.5	104.6	111.3	107.7	124.8	120.6	122.8	128.1	113.8	120.9	50.7	49.4	50.2	85.9	84.4	85.2
60	Daliekh	Dullu Nagarpalika	6	Karnali Province	139.7	118.9	129.4	124.2	118.2	121.3	101.9	100.3	101.1	115.8	111.3	113.6	111.4	89.0	100.6	55.5	51.2	53.5	84.0	70.9	77.8
60	Daliekh	Dungeshwor Gaunpalika	6	Karnali Province	105.8	113.4	109.8	109.9	125.0	117.0	99.9	109.7	104.3	105.6	118.7	111.6	112.1	110.3	111.3	50.5	48.9	49.6	76.8	69.6	73.0
60	Daliekh	Gurans Gaunpalika	6	Karnali Province	110.1	113.8	112.0	116.0	131.0	123.1	101.3	102.0	101.6	109.9	118.7	114.1	139.4	127.7	133.8	50.0	49.9	50.0	85.6	79.6	82.6
60	Daliekh	Mahabu Gaunpalika	6	Karnali Province	118.6	111.4	115.1	134.2	120.6	127.8	100.8	112.7	106.3	121.3	117.7	119.6	112.8	117.4	114.9	50.8	51.5	51.2	93.9	86.2	89.9
60	Daliekh	Narayan Nagarpalika	6	Karnali Province	115.5	115.7	115.6	110.1	109.8	110.0	103.0	101.5	102.3	107.2	106.8	107.0	97.3	97.3	97.3	50.1	50.3	50.2	68.6	70.7	69.5
60	Daliekh	Naumule Gaunpalika	6	Karnali Province	103.2	115.1	108.8	116.0	119.7	117.7	99.8	108.2	103.5	109.3	115.3	112.1	105.0	102.7	103.9	55.5	48.3	51.8	80.9	74.9	77.9
60	Daliekh	Thaikandh Gaunpalika	6	Karnali Province	122.0	123.4	122.7	133.7	131.3	132.5	112.2	102.2	107.4	125.5	120.5	123.0	151.8	118.5	135.4	50.0	48.6	49.3	97.9	78.8	88.1
60	Daliekh Total		6		124.4	120.6	122.5	126.5	124.7	125.6	102.7	104.0	103.3	117.3	116.9	117.1	114.6	104.1	109.5	51.7	49.8	50.8	80.9	75.2	78.1
61	Jajarkot	Barekot Gaunpalika	6	Karnali Province	124.4	129.9	126.8	141.8	130.3	136.3	103.3	100.1	101.7	128.2	118.9	123.7	150.2	187.7	167.4	53.9	51.5	52.6	86.1	89.6	87.9
61	Jajarkot	Bheri Nagarpalika	6	Karnali Province	138.5	128.9	133.9	130.1	131.5	130.7	100.7	100.8	100.7	117.2	118.3	117.7	92.0	81.2	86.8	55.8	51.9	53.6	77.3	67.3	72.2
61	Jajarkot	Chhedagad Nagarpalika	6	Karnali Province	117.2	130.2	122.8	135.2	134.7	135.0	101.3	96.2	98.9	122.2	119.7	121.1	149.5	145.3	147.5	50.5	51.3	50.9	91.4	89.8	90.6
61	Jajarkot	Junichande Gaunpalika	6	Karnali Province	139.5	136.8	138.2	136.6	124.4	130.5	104.1	99.8	102.0	126.9	116.8	121.8	174.9	161.5	168.5	54.5	49.9	52.2	96.9	87.1	92.1
61	Jajarkot	Kuse Gaunpalika	6	Karnali Province	148.6	137.5	143.1	136.5	132.9	134.8	101.4	103.5	102.4	124.2	122.3	123.3	220.4	225.3	222.8	50.7	51.1	50.9	102.8	101.8	102.3
61	Jajarkot	Shiwelaya Gaunpalika	6	Karnali Province	119.9	115.2	117.8	138.8	124.6	132.0	99.6	109.5	103.9	123.5	119.2	121.5	227.3	209.4	218.9	53.8	49.9	51.7	109.7	91.3	100.1
61	Jajarkot	Tribeni Nalagad Nagarpalika	6	Karnali Province	137.4	136.9	137.2	138.3	126.7	132.6	107.6	109.8	108.6	127.6	121.1	124.5	101.2	94.0	97.8	55.2	51.0	53.0	71.6	64.5	68.0
61	Jajarkot Total		6		131.6	131.9	131.8	136.4	129.6	133.1	102.5	101.9	102.2	123.9	119.5	121.8	145.2	141.2	143.3	53.2	51.0	52.0	89.4	83.4	86.4
62	Dolpa	Chhatka Tangsong Gaunpalika	6	Karnali Province	124.2	106.7	118.8	109.6	103.3	107.3	100.0	100.0	100.0	108.8	102.9	106.6	0.0	0.0	0.0	0.0	0.0	0.0	0.0	0.0	0.0
62	Dolpa	Dolpo Buddha Gaunpalika	6	Karnali Province	100.0	165.0	130.2	110.4	102.2	107.1	86.4	100.0	92.9	107.1	101.8	104.9	0.0	0.0	0.0	0.0	0.0	0.0	0.0	0.0	0.0
62	Dolpa	Jagadulla Gaunpalika	6	Karnali Province	125.6	78.0	200.0	136.7	126.8	132.3	99.3	100.8	100.0	121.4	116.0	118.9	227.1	86.7	128.6	50.0	51.5	50.8	114.4	70.3	87.2
62	Dolpa	Kaika Gaunpalika	6	Karnali Province	129.7	177.4	151.5	139.8	101.9	120.2	92.5	103.2	97.2	131.6	102.1	116.7	77.8	81.8	80.0	0.0	0.0	0.0	50.0	56.3	53.3
62	Dolpa	Mudkechula Gaunpalika	6	Karnali Province	123.2	158.1	139.8	141.5	134.9	138.0	99.3	100.9	100.0	122.8	123.2	123.0	142.1	128.8	135.1	55.5	50.6	52.8	94.8	84.0	89.0
62	Dolpa	Shey Phoksundo Gaunpalika	6	Karnali Province	137.0	153.8	144.7	135.7	113.4	123.6	89.7	100.0	94.3	127.7	111.7	119.3	75.0	77.8	76.2	0.0	0.0	0.0	64.3	63.6	64.0
62	Dolpa	Thuli Bheri Nagarpalika	6	Karnali Province	106.1	121.9	113.9	137.0	99.8	115.8	96.1	95.3	95.7	117.3	98.1	107.3	118.2	129.3	123.6	56.3	49.1	52.4	81.9	77.9	79.8
62	Dolpa	Tripurasundari Nagarpalika	6	Karnali Province	131.3	114.6	123.4	138.6	125.8	132.2	103.3	104.1	103.7	125.6	118.2	122.0	232.0	155.9	185.1	50.3	50.0	50.1	112.7	105.2	108.8
62	Dolpa Total		6		123.6	141.6	131.7	135.5	117.3	126.2	99.0	100.5	99.7	122.2	112.0	117.1	151.2	124.8	136.6	52.5	49.1	50.7	93.5	83.0	87.9
63	Jumla	Chandannath Nagarpalika	6	Karnali Province	128.2	104.3	116.6	115.0	103.4	109.5	102.9	99.9	101.3	110.0	101.8	106.0	151.3	101.0	120.3	56.3	49.3	52.4	88.8	69.9	77.9
63	Jumla	Guthichaur Gaunpalika	6	Karnali Province	120.7	129.1	125.1	136.5	97.7	116.4	96.2	101.7	98.4	125.3	98.5	112.1	152.6	121.4	138.0	55.6	48.3	50.7	121.4	83.8	100.6
63	Jumla	Hima Gaunpalika	6	Karnali Province	125.9	122.2	124.1	136.4	133.2	134.8	95.6	100.7	97.9	120.9	122.1	121.5	243.0	231.7	237.5	50.0	50.0	50.0	179.9	176.6	178.3
63	Jumla	Kanakasundari Gaunpalika	6	Karnali Province	116.4	141.9	126.6	136.5	115.6	126.7	100.0	106.6	102.8	122.7	112.6	118.2	166.5	151.9	159.0	55.8	47.7	51.7	145.3	132.2	138.6
63	Jumla	Patras Gaunpalika	6	Karnali Province	165.7	144.3	155.7	140.5	128.1	135.1	94.7	98.9	96.5	127.1	119.4	123.8	130.5	125.7	128.1	53.6	49.7	51.4	100.9	91.2	95.7
63	Jumla	Sinja Gaunpalika	6	Karnali Province	136.0	127.7	132.0	140.6	108.8	124.2	98.4	100.6	99.4	122.7	105.6	114.2	229.4	198.8	213.2	55.9	49.8	52.4	128.8	106.7	116.6
63	Jumla	Tatopani Gaunpalika	6	Karnali Province	126.2	122.5	124.4	134.2	132.5	133.4	93.8	101.9	97.4	119.9	122.2	120.9	165.5	121.4	142.7	50.2	50.8	50.4	89.9	80.9	85.7
63	Jumla	Tila Gaunpalika	6	Karnali Province	124.4	132.4	128.2	140.0	134.4	137.3	95.5	95.8	95.6	121.9	118.3	120.2	242.4	243.3	242.9	50.0	50.3	50.2	122.3	118.2	120.1
63	Jumla Total		6		132.0	128.1	130.2	135.0	120.4	128.0	97.2	100.2	98.6	121.1	113.3	117.4	177.8	145.0	160.0	53.7	49.7	51.5	109.1	92.4	100.1

GIR in Grade 1 and GER at Primary, Basic, Secondary, Higher Secondary and Secondary levels, Flash I_2019-020

Dist. Code	Dist. Name	LL_Name	Province Code	Province Name	GIR in Grade 1			GER in Primary			GER in L_Secondary			GER in Basic			GER in Secondary			GER in H_Secondary			GER in Secondary		
					Boys	Girls	Total	Boys	Girls	Total	Boys	Girls	Total	Boys	Girls	Total	Boys	Girls	Total	Boys	Girls	Total	Boys	Girls	Total
64	Kailikot	Kailika Gaunpalika	6	Karnali Province	123.9	140.3	131.8	140.7	131.4	136.0	100.8	97.8	99.4	124.9	119.1	122.0	138.8	159.1	149.0	54.5	50.2	52.5	85.2	93.0	89.0
64	Kailikot	Khandachakra Nagarpalika	6	Karnali Province	120.3	143.2	130.4	142.0	133.6	137.7	94.2	97.7	95.8	121.6	120.3	121.0	175.2	145.6	160.5	55.0	51.8	53.4	92.1	79.4	85.6
64	Kailikot	Mahawai Gaunpalika	6	Karnali Province	130.0	150.4	139.1	141.1	127.8	134.1	107.2	102.6	105.0	125.0	116.7	120.8	131.8	156.3	143.4	53.6	51.6	52.6	89.7	97.9	93.6
64	Kailikot	Naraharimath Gaunpalika	6	Karnali Province	140.5	131.3	136.0	135.6	131.6	133.6	102.2	110.0	105.7	122.7	124.3	123.4	96.4	99.7	98.0	53.4	49.7	51.4	69.7	66.2	67.9
64	Kailikot	Pachaliharana Gaunpalika	6	Karnali Province	143.1	133.5	138.3	140.0	134.8	137.5	100.0	112.4	105.7	126.0	127.4	126.6	273.3	237.7	255.0	55.7	49.3	52.2	118.9	96.9	106.8
64	Kailikot	Palata Gaunpalika	6	Karnali Province	150.9	145.3	148.1	141.3	131.6	136.4	99.6	101.3	100.4	125.5	121.6	123.6	182.0	94.3	125.5	50.3	51.3	50.8	87.8	67.5	76.1
64	Kailikot	Raskot Nagarpalika	6	Karnali Province	118.1	133.8	124.9	136.0	125.3	130.9	98.7	101.2	99.9	122.6	116.7	119.8	134.0	182.1	151.7	50.1	51.0	50.5	75.9	84.0	79.3
64	Kailikot	Sanni Tribeni Gaunpalika	6	Karnali Province	134.2	132.3	133.2	138.1	134.8	136.4	102.5	101.5	102.0	123.6	122.4	123.0	190.5	113.5	144.1	50.2	51.8	50.9	82.1	73.4	77.8
64	Kailikot	Tilagufa Nagarpalika	6	Karnali Province	126.7	132.5	129.2	138.2	125.4	132.2	111.7	101.5	106.4	129.3	116.4	123.0	233.2	195.6	213.5	50.4	48.8	49.6	95.1	87.1	91.1
64	Kailikot Total		6		132.2	137.2	134.5	139.0	130.9	134.9	101.2	102.8	101.9	124.3	120.7	122.6	161.1	142.0	151.3	52.1	50.6	51.4	86.3	80.3	83.3
65	Mugu	Chhayanath Rara Nagarpalika	6	Karnali Province	131.9	132.6	132.2	136.6	124.5	130.4	102.8	103.5	103.1	124.1	117.6	120.9	141.1	135.6	138.3	55.9	50.5	53.2	90.8	86.1	88.4
65	Mugu	Khatyad Gaunpalika	6	Karnali Province	135.0	116.3	124.9	134.8	128.2	131.6	102.5	101.8	102.2	121.8	117.8	119.9	120.0	133.5	128.5	56.1	50.3	53.0	77.7	75.8	76.7
65	Mugu	Mugum Karmarong Gaunpalika	6	Karnali Province	130.4	133.8	132.1	134.5	102.1	117.7	91.3	99.0	94.7	121.3	101.4	111.4	88.0	83.1	85.8	54.4	50.7	52.7	70.8	65.6	68.4
65	Mugu	Soru Gaunpalika	6	Karnali Province	134.6	124.4	129.5	136.6	124.9	130.9	103.3	98.5	101.1	125.6	116.6	121.3	200.0	267.9	229.9	50.0	50.3	50.1	82.8	96.1	88.8
65	Mugu Total		6		133.5	124.9	129.1	135.9	123.8	129.9	102.1	101.4	101.8	123.6	116.2	120.0	141.3	153.3	147.1	53.8	50.4	52.1	82.9	84.0	83.5
66	Humla	Adanchuli Gaunpalika	6	Karnali Province	195.1	180.2	188.6	136.0	131.0	133.7	94.0	85.6	89.5	124.5	115.4	120.1	110.3	109.8	110.0	56.5	49.2	52.2	79.0	70.9	74.4
66	Humla	Chankhell Gaunpalika	6	Karnali Province	128.0	146.2	135.9	134.0	126.2	130.2	77.0	85.3	81.3	113.6	110.8	112.2	112.5	98.4	105.3	53.2	51.3	52.3	89.3	80.5	84.8
66	Humla	Kharpunath Gaunpalika	6	Karnali Province	143.3	180.0	159.8	141.5	132.4	137.2	94.0	85.4	90.2	125.3	117.5	121.7	84.0	83.1	83.5	55.6	50.0	52.5	77.6	74.7	76.1
66	Humla	Namkha Gaunpalika	6	Karnali Province	239.6	665.0	364.7	339.2	127.3	133.4	85.7	90.2	88.2	126.0	116.4	121.2	82.6	80.4	81.5	50.0	49.5	49.6	66.7	59.9	62.6
66	Humla	Sarkegad Gaunpalika	6	Karnali Province	146.6	146.2	146.4	137.8	134.0	136.0	93.8	90.3	92.0	122.5	117.5	120.1	92.5	100.0	96.4	50.2	50.7	50.4	67.5	71.3	69.4
66	Humla	Simkot Gaunpalika	6	Karnali Province	106.0	124.4	115.4	116.3	107.6	111.9	87.8	90.0	88.8	103.5	100.4	102.0	217.2	174.5	194.4	50.3	51.0	50.6	120.8	103.0	111.3
66	Humla	Tanjakot Gaunpalika	6	Karnali Province	134.1	137.0	135.2	136.0	125.8	131.4	92.0	85.7	89.1	121.1	111.9	116.9	110.7	109.5	110.1	55.2	50.8	53.8	83.6	92.3	87.3
66	Humla Total		6		149.0	164.2	155.9	133.9	125.9	130.0	89.9	87.9	88.9	118.7	112.2	115.5	117.4	111.3	114.2	52.7	50.2	51.4	84.0	79.2	81.5
67	Bajura	Badimalika Nagarpalika	7	Far Western	125.0	115.4	119.9	135.7	132.5	134.0	96.9	102.3	99.7	117.6	119.4	118.6	155.8	185.2	170.8	55.0	47.6	51.5	86.0	94.0	89.9
67	Bajura	Budhiganga Nagarpalika	7	Far Western	114.7	109.4	112.1	137.9	132.5	135.3	97.0	97.4	97.2	120.7	118.2	119.5	95.2	103.8	99.2	50.0	48.9	49.6	68.1	73.8	70.5
67	Bajura	Budhinanda Nagarpalika	7	Far Western	132.4	124.9	128.4	138.3	134.8	136.5	104.7	101.5	103.2	124.8	123.3	124.1	168.6	143.1	155.6	53.4	49.8	51.5	92.3	79.1	85.3
67	Bajura	Gaumal Gaunpalika	7	Far Western	122.9	115.2	120.0	135.3	103.6	119.7	97.2	102.3	99.4	119.3	103.1	111.7	109.8	155.6	129.2	50.0	49.4	49.7	86.1	99.1	92.4
67	Bajura	Himali Gaunpalika	7	Far Western	128.9	117.8	124.5	136.7	99.6	117.5	103.3	96.5	100.3	123.5	98.6	111.3	80.3	179.8	108.7	55.5	49.5	52.7	72.1	113.9	86.7
67	Bajura	Jagamath Gaunpalika	7	Far Western	116.2	119.8	117.7	140.4	108.5	124.6	97.0	100.3	98.5	124.1	105.8	115.3	259.3	182.6	220.8	50.0	50.0	50.0	137.8	118.5	129.1
67	Bajura	Khaptad Chhededaha Gaunpalika	7	Far Western	108.8	109.2	109.0	137.7	128.0	132.8	94.1	99.6	96.5	118.9	117.5	118.3	120.0	127.9	123.6	50.2	49.6	49.9	87.0	91.5	89.0
67	Bajura	Swami Kartik Gaunpalika	7	Far Western	132.1	133.2	132.6	141.4	127.4	134.9	103.1	101.0	102.2	127.0	117.7	122.7	217.6	171.4	194.1	56.2	49.1	51.7	140.2	97.6	115.7
67	Bajura	Tribeni Nagarpalika	7	Far Western	138.8	137.3	138.1	136.2	124.9	130.8	107.9	101.2	104.9	125.5	116.5	121.3	161.8	155.8	159.0	50.1	49.2	49.7	85.7	84.0	85.0
67	Bajura Total		7		125.8	121.3	123.7	137.7	124.8	131.2	100.0	100.3	100.1	122.3	115.6	119.1	138.9	147.8	143.0	52.0	49.1	50.6	87.8	88.1	87.9

GIR in Grade 1 and GER at Primary, Lower secondary, Basic, Secondary, Higher Secondary and Secondary levels, Flash I_2019-020

Dist_ Code	Dist_ Name	LL_ Name	Province_ Code	Province_ Name	GIR in Grade 1			GER in Primary			GER in L_Secondary			GER in Basic			GER in Secondary			GER in H_Secondary			GER in Secondary		
					Girls	Boys	Total	Girls	Boys	Total	Girls	Boys	Total	Girls	Boys	Total	Girls	Boys	Total	Girls	Boys	Total	Girls	Boys	Total
68	Bajhang	Bithadchir Gaunpalika	7	Far Western	125.2	115.2	120.1	136.9	125.5	131.4	106.4	97.4	101.6	126.9	114.8	120.8	194.2	178.7	186.8	55.6	50.2	52.8	98.9	86.0	92.4
68	Bajhang	Bungel Negarpalika	7	Far Western	128.3	118.2	123.6	141.0	132.0	136.8	99.5	97.7	98.6	127.3	120.4	124.0	121.1	115.1	118.1	50.5	50.0	50.2	84.4	80.4	82.4
68	Bajhang	Chabispathivera Gaunpalika	7	Far Western	133.8	127.1	130.9	137.1	126.8	132.5	95.1	93.9	94.6	120.5	114.1	117.7	166.9	168.7	167.8	55.6	47.8	51.3	99.1	87.0	92.7
68	Bajhang	Durgathali Gaunpalika	7	Far Western	125.8	115.1	120.7	138.5	122.5	131.4	95.8	104.6	99.2	122.4	116.8	120.0	153.1	126.6	140.4	56.0	49.7	53.1	93.9	81.1	87.9
68	Bajhang	JayaPrithivi Negarpalika	7	Far Western	119.7	139.9	128.2	134.5	127.9	131.3	107.0	102.5	104.8	123.8	117.9	120.9	142.5	145.4	144.0	50.0	51.1	50.6	82.3	84.2	83.2
68	Bajhang	Kedarseu Gaunpalika	7	Far Western	140.4	121.4	131.1	138.3	127.5	133.2	106.4	102.4	104.5	126.4	118.0	122.4	175.7	169.9	172.9	53.5	49.0	51.2	99.8	90.5	95.1
68	Bajhang	Khiapladdhanna Gaunpalika	7	Far Western	118.1	101.6	110.9	135.8	132.5	134.3	102.3	101.5	102.0	122.9	120.4	121.8	181.2	166.5	174.5	54.4	50.6	52.4	107.6	90.5	99.9
68	Bajhang	Masta Gaunpalika	7	Far Western	132.7	118.0	125.6	140.7	125.6	133.4	98.3	108.4	102.7	124.4	119.8	122.3	175.5	153.7	164.3	50.5	51.3	51.0	136.4	118.3	126.9
68	Bajhang	Saipal Gaunpalika	7	Far Western	139.4	131.0	135.5	108.6	105.7	107.2	103.8	101.8	102.8	107.3	104.5	105.9	61.0	89.1	75.9	50.0	49.5	49.7	55.1	62.1	59.4
68	Bajhang	Surma Gaunpalika	7	Far Western	152.2	140.6	146.4	140.9	124.6	132.8	103.1	97.3	100.2	130.9	117.0	124.0	67.9	83.6	76.1	50.6	49.5	49.8	62.3	64.6	63.7
68	Bajhang	Talkot Gaunpalika	7	Far Western	127.7	115.7	122.4	137.4	118.2	128.4	100.2	100.5	100.3	123.2	112.3	118.3	180.0	178.1	179.0	54.5	50.0	52.4	102.0	103.7	102.8
68	Bajhang	Thalara Gaunpalika	7	Far Western	105.9	108.0	106.9	126.1	116.0	121.1	102.9	106.6	104.7	117.3	112.6	115.0	122.6	114.6	118.8	55.0	51.0	53.0	86.6	78.9	82.8
68	Bajhang Total		7		1283.3	1202.2	1245.1	1370.0	1262.2	1319.9	1017.1	1009.9	1013.3	1242.1	1171.1	1209.9	149.6	142.2	146.0	53.2	50.0	51.5	93.4	85.5	89.4
69	Achham	Bannigadi Jayagadh Gaunpalika	7	Far Western	100.8	104.8	102.7	109.1	107.3	108.3	103.1	103.5	103.3	106.8	105.9	106.4	98.4	105.3	101.4	56.1	51.7	53.8	80.2	77.6	79.0
69	Achham	Chaurpati Gaunpalika	7	Far Western	142.0	106.8	124.9	135.4	119.0	127.4	104.6	99.0	102.0	125.3	112.5	119.1	75.3	70.8	73.3	50.5	50.5	50.5	71.4	66.9	69.3
69	Achham	Dhakari Gaunpalika	7	Far Western	188.4	158.1	173.5	140.8	125.6	133.4	104.1	97.0	100.2	131.6	117.1	124.3	77.6	78.3	77.9	54.9	50.5	52.5	69.2	66.0	67.6
69	Achham	Kamalbazar Nagarpalika	7	Far Western	144.9	121.2	133.4	140.6	125.1	133.2	100.0	96.7	98.3	126.4	114.4	120.5	123.2	120.0	121.7	50.4	49.7	50.0	90.2	85.0	87.6
69	Achham	Mangelsen Nagarpalika	7	Far Western	123.1	108.8	116.1	121.5	105.2	113.4	100.7	95.9	98.4	114.1	102.0	108.2	97.2	86.9	92.4	50.1	51.5	50.8	73.6	68.6	71.2
69	Achham	Mellekh Gaunpalika	7	Far Western	121.1	132.5	126.1	134.2	131.2	132.8	99.3	102.7	100.9	121.5	121.2	121.4	106.7	110.7	108.6	50.0	50.8	50.4	79.1	82.1	80.5
69	Achham	Panchadeval Binayak Nagarpalika	7	Far Western	124.0	123.3	123.6	134.8	125.4	130.2	108.2	99.8	104.3	126.0	117.3	121.8	101.5	110.3	105.8	50.6	51.7	51.0	77.5	88.2	82.2
69	Achham	Ramaroshan Gaunpalika	7	Far Western	126.2	129.5	127.8	137.3	125.6	131.5	104.7	104.1	104.4	126.1	118.8	122.6	129.4	118.8	124.4	50.0	50.1	50.0	90.6	81.9	86.2
69	Achham	Sanphebagar Nagarpalika	7	Far Western	121.9	121.7	121.8	117.2	115.9	116.6	101.0	107.2	103.8	111.1	112.9	112.0	96.3	98.6	97.4	56.1	47.7	51.6	75.8	69.8	72.8
69	Achham	Turmakhad Gaunpalika	7	Far Western	145.7	126.3	136.1	139.3	124.2	132.0	99.8	101.7	100.7	127.7	117.6	122.8	94.7	103.9	99.0	50.1	49.8	49.9	76.9	78.5	77.7
69	Achham Total		7		135.7	125.1	130.5	132.0	121.0	126.7	102.5	100.6	101.6	122.1	114.3	118.3	100.1	100.3	100.2	51.9	50.1	51.0	78.5	76.2	77.3
70	Doti	Adharsha Gaunpalika	7	Far Western	151.2	151.1	151.1	140.0	124.2	131.9	93.1	96.1	94.6	123.8	115.1	119.4	92.8	143.1	112.5	55.9	49.8	52.8	81.3	103.3	90.9
70	Doti	Bedikedar Gaunpalika	7	Far Western	144.7	128.0	136.5	137.8	126.2	132.2	92.0	93.8	92.8	121.0	115.2	118.3	80.7	68.6	74.7	50.0	50.0	50.2	71.0	64.3	67.9
70	Doti	Bogtan Gaunpalika	7	Far Western	145.5	128.1	137.1	138.0	124.7	131.4	99.5	94.7	97.3	125.4	115.8	120.7	78.0	67.0	73.0	50.0	50.5	50.2	71.0	62.7	67.2
70	Doti	Dipayal Silgadi Nagarpalika	7	Far Western	131.5	107.8	119.3	121.5	101.7	111.6	87.6	90.5	89.0	109.0	97.9	103.6	81.0	73.6	77.2	50.7	49.6	50.1	67.4	62.8	65.1
70	Doti	Jorajal Gaunpalika	7	Far Western	108.8	104.6	106.6	118.4	125.7	121.9	98.1	96.0	97.1	109.6	113.0	111.2	106.9	101.8	104.5	56.3	51.1	53.3	85.1	75.3	80.0
70	Doti	K I Singh Gaunpalika	7	Far Western	114.1	128.1	121.1	138.6	125.5	132.0	94.9	95.4	95.1	121.2	114.4	117.8	86.3	98.4	91.4	50.8	51.3	51.0	72.9	76.8	74.7
70	Doti	Purbichauki Gaunpalika	7	Far Western	123.4	139.4	130.3	136.7	131.1	134.0	96.3	96.2	96.3	123.7	120.6	122.2	84.2	90.4	87.0	53.9	49.4	51.6	76.2	77.2	76.7
70	Doti	Sayal Gaunpalika	7	Far Western	115.8	130.5	122.8	139.9	125.4	132.6	94.9	96.1	95.5	127.4	116.9	122.1	65.5	92.2	77.1	50.0	50.7	50.3	59.0	77.8	66.6
70	Doti	Shikhar Nagarpalika	7	Far Western	115.3	116.3	115.7	128.5	118.7	123.7	95.2	97.0	96.0	114.4	109.9	112.3	113.4	155.2	131.5	50.5	50.3	50.4	82.8	103.3	91.8
70	Doti Total		7		128.2	126.6	127.4	133.0	121.5	127.3	94.2	95.1	94.6	118.9	112.4	115.7	89.6	99.2	94.0	51.8	50.3	51.0	74.7	78.5	76.5

GIR in Grade 1 and GER at Primary, Lower secondary, Basic, Secondary, Higher Secondary and Secondary levels, Flash I_2019-020

Dist_ Code	Dist_ Name	LL_ Name	Province_ Code	Province_ Name	GIR in Grade 1			GER in Primary			GER in L_ Secondary			GER in Basic			GER in Secondary			GER in H_ Secondary			GER in Secondary		
					Girls	Boys	Total	Girls	Boys	Total	Girls	Boys	Total	Girls	Boys	Total	Girls	Boys	Total	Girls	Boys	Total	Girls	Boys	Total
71	Kailali	Bardagoria Gaunpalika	7	Far Western	119.6	141.0	130.1	119.2	124.8	122.1	101.2	107.4	104.0	112.0	118.8	115.3	119.0	112.5	115.8	56.4	50.3	53.4	92.3	86.0	89.2
71	Kailali	Bhajani Nagarpalika	7	Far Western	109.2	108.4	108.8	105.5	100.9	103.2	99.2	98.8	99.0	103.0	100.1	101.6	70.7	68.0	69.5	50.0	51.9	50.8	62.8	62.3	62.6
71	Kailali	Chure Gaunpalika	7	Far Western	115.4	119.8	117.5	141.9	126.9	133.9	103.3	107.2	105.1	127.3	120.8	124.0	103.7	105.6	104.6	50.5	50.0	50.4	80.3	88.6	83.8
71	Kailali	Dhangadhi Upamahanagarpalika	7	Far Western	120.9	132.3	126.9	120.0	128.5	124.5	99.2	100.3	99.8	110.9	116.0	113.6	106.7	111.2	109.0	50.1	49.7	49.9	67.6	73.1	70.2
71	Kailali	Gaunganga Nagarpalika	7	Far Western	120.0	116.6	118.3	128.0	132.3	130.2	100.9	110.8	105.3	116.0	124.0	119.8	107.4	86.3	97.0	50.7	49.1	50.0	76.9	68.7	73.2
71	Kailali	Ghodaghodi Nagarpalika	7	Far Western	124.8	135.3	130.1	123.3	123.8	123.5	101.8	111.5	106.1	113.8	119.0	116.3	96.8	90.4	93.6	56.0	49.6	53.1	75.2	70.7	73.1
71	Kailali	Godawari Nagarpalika	7	Far Western	108.6	109.8	109.2	114.0	107.6	110.7	101.1	99.8	100.4	108.3	104.3	106.3	139.4	131.6	135.6	55.8	48.7	52.1	87.4	77.9	82.5
71	Kailali	Janaki Gaunpalika	7	Far Western	109.3	111.1	110.2	105.4	104.7	105.1	102.9	102.4	102.7	104.4	103.8	104.1	84.7	74.8	80.5	50.5	49.5	50.0	75.0	65.6	70.7
71	Kailali	Joshipur Gaunpalika	7	Far Western	109.7	110.7	110.2	110.9	107.2	109.1	106.3	101.9	104.2	109.1	105.2	107.2	102.2	83.5	92.9	50.3	50.1	50.2	68.7	60.9	64.6
71	Kailali	Kailani Gaunpalika	7	Far Western	101.6	112.4	106.8	105.4	106.7	106.0	95.2	104.7	99.5	100.8	105.9	103.2	78.2	79.8	78.9	50.4	49.8	50.2	68.0	71.3	69.3
71	Kailali	Lamki-Chuha Nagarpalika	7	Far Western	108.2	113.9	111.1	109.7	105.8	107.7	101.1	100.4	100.8	106.2	103.7	105.0	103.2	93.9	98.7	56.7	50.1	52.5	81.0	66.6	72.9
71	Kailali	Mohanyal Gaunpalika	7	Far Western	116.0	134.2	124.1	136.6	131.3	134.1	102.4	103.9	103.1	125.1	122.4	123.8	85.3	85.4	85.3	54.8	49.4	52.0	75.6	74.0	74.8
71	Kailali	Tikapur Nagarpalika	7	Far Western	126.5	138.4	132.7	121.3	134.4	128.1	108.3	104.0	106.0	115.8	121.1	118.6	102.9	107.3	105.1	50.0	51.6	50.7	69.2	77.9	72.9
71	Kailali Total		7		116.1	123.6	119.9	118.0	119.7	118.9	101.4	103.3	102.3	111.0	113.1	112.1	102.7	99.7	101.2	52.0	49.8	51.0	73.8	72.1	73.0
72	Kanchanpur	Bedkot Nagarpalika	7	Far Western	106.0	109.7	107.9	114.4	111.2	112.8	94.1	102.8	98.2	105.5	108.0	106.7	97.3	96.0	96.7	56.0	49.6	53.2	77.7	76.6	77.2
72	Kanchanpur	Belaura Nagarpalika	7	Far Western	102.0	103.6	102.8	110.0	102.2	105.7	97.2	97.5	97.4	104.1	100.3	102.1	93.9	86.7	90.4	56.7	50.1	53.6	74.1	67.2	70.8
72	Kanchanpur	Beldandi Gaunpalika	7	Far Western	113.8	117.8	115.8	107.5	109.5	108.5	107.5	106.7	107.1	107.5	108.4	108.0	87.7	81.8	84.9	55.7	51.5	53.6	74.8	68.6	71.8
72	Kanchanpur	Bhimdatta Nagarpalika	7	Far Western	131.8	132.0	131.9	122.7	130.4	126.8	101.0	100.6	100.8	113.5	117.4	115.6	107.8	114.9	111.5	50.4	48.9	49.7	66.9	71.9	69.3
72	Kanchanpur	Krishnapur Nagarpalika	7	Far Western	126.2	126.2	126.2	122.2	125.4	123.9	100.4	110.1	104.8	112.7	119.8	116.3	116.2	100.0	108.2	50.8	49.5	50.3	82.8	80.3	81.7
72	Kanchanpur	Laljhadi Gaunpalika	7	Far Western	109.3	107.6	108.4	112.4	116.4	114.4	100.1	110.4	104.3	107.0	114.2	110.3	83.3	78.4	81.2	50.4	51.3	50.8	71.7	68.5	70.3
72	Kanchanpur	Mahakali Nagarpalika	7	Far Western	108.9	105.2	107.1	105.8	106.2	106.0	101.9	99.4	100.7	104.3	103.6	103.9	99.1	100.5	99.7	50.6	49.4	50.0	77.5	77.4	77.5
72	Kanchanpur	Punarbans Nagarpalika	7	Far Western	109.7	111.3	110.5	105.1	103.2	104.2	102.4	100.8	101.6	104.0	102.3	103.1	93.3	81.9	87.9	54.2	51.7	53.1	77.4	70.3	74.1
72	Kanchanpur	Sukaphanta Nagarpalika	7	Far Western	112.4	132.3	122.7	112.5	122.6	117.6	100.6	101.8	101.2	107.4	114.3	110.8	120.0	105.0	112.6	50.6	50.0	50.3	80.7	77.2	79.1
72	Kanchanpur Total		7		116.3	119.7	118.1	114.3	116.8	115.6	100.1	102.4	101.3	108.2	111.1	109.7	102.6	98.6	100.6	52.0	49.6	50.9	74.2	73.2	73.7
73	Dadedhura	Ajaymeru Gaunpalika	7	Far Western	103.6	108.7	106.0	117.5	124.7	120.9	102.0	103.2	102.6	111.2	116.5	113.7	112.4	127.2	119.4	50.0	51.4	50.6	78.9	87.3	82.8
73	Dadedhura	Alital Gaunpalika	7	Far Western	104.3	105.4	104.9	108.1	96.6	102.5	98.9	101.7	100.2	104.3	98.7	101.6	103.6	104.1	103.8	50.5	49.3	50.0	78.9	81.1	79.9
73	Dadedhura	Amagadhi Nagarpalika	7	Far Western	121.4	132.9	127.4	126.8	127.2	127.0	101.4	97.1	99.1	116.0	114.1	115.0	135.1	160.7	147.4	50.1	47.9	49.0	75.0	80.8	77.8
73	Dadedhura	Bhageshwar Gaunpalika	7	Far Western	105.1	114.2	109.5	105.8	130.8	116.7	106.3	107.2	106.7	106.0	120.7	112.5	117.5	93.0	106.1	54.9	51.7	53.5	90.9	76.0	84.1
73	Dadedhura	Ganayapdhura Gaunpalika	7	Far Western	112.2	115.0	113.6	112.1	130.5	120.9	104.7	100.2	102.6	109.0	117.7	113.1	108.1	124.4	115.1	50.2	50.8	50.5	82.0	84.5	83.2
73	Dadedhura	Nawadurga Gaunpalika	7	Far Western	106.3	111.4	108.6	110.3	106.8	108.6	103.1	102.1	102.7	107.4	105.1	106.3	97.5	89.8	93.7	54.1	50.2	52.1	80.2	72.9	76.6
73	Dadedhura	Parashuram Nagarpalika	7	Far Western	108.3	113.2	110.7	117.5	118.1	117.8	94.8	95.6	95.2	108.1	109.3	108.7	101.9	97.7	99.9	56.3	50.0	53.5	80.8	77.5	79.3
73	Dadedhura Total		7		108.9	114.8	111.8	114.6	118.0	116.3	100.4	99.8	100.1	108.7	110.7	109.7	109.4	111.9	110.6	52.2	49.6	51.0	79.8	79.9	79.8

GIR in Grade 1 and GER at Primary, Lower secondary, Basic, Secondary, Higher Secondary and Secondary levels, Flash I, 2019-2020

Dist. Code	Dist. Name	LL Name	Province Code	Province Name	GIR in Grade 1			GER in Primary			GER in L_Secundary			GER in Basic			GER in Secondary			GER in H_Secundary			GER in Secondary		
					Girls	Boys	Total	Girls	Boys	Total	Girls	Boys	Total	Girls	Boys	Total	Girls	Boys	Total	Girls	Boys	Total	Girls	Boys	Total
74	Baitadi	Dasharathchanda Nagarpalika	7	Far Western	107.2	103.8	105.5	109.2	102.6	105.8	97.0	102.2	99.4	103.9	102.5	103.2	95.4	101.5	98.4	55.2	50.3	52.6	75.2	73.3	74.2
74	Baitadi	Dhasaini Gaunpalika	7	Far Western	139.8	135.1	137.5	141.2	132.2	136.8	100.7	101.1	100.9	125.2	120.4	122.9	143.2	145.6	144.4	50.3	48.8	49.6	84.4	85.3	84.8
74	Baitadi	Dogadekedar Gaunpalika	7	Far Western	142.7	132.2	137.5	131.2	124.2	127.7	102.3	96.7	99.4	119.9	113.2	116.5	120.6	134.2	127.1	50.1	50.5	50.4	84.0	81.7	82.8
74	Baitadi	Melauli Nagarpalika	7	Far Western	112.7	113.2	112.9	118.4	120.1	119.3	99.1	109.8	104.0	110.4	116.1	113.1	129.2	144.2	136.4	54.9	50.7	52.6	84.3	82.4	83.3
74	Baitadi	Pancheshwar Gaunpalika	7	Far Western	120.0	139.3	128.3	131.1	134.2	132.6	108.2	101.5	105.0	122.0	121.0	121.5	125.3	140.4	132.3	55.6	50.5	53.0	87.5	87.4	87.5
74	Baitadi	Patun Nagarpalika	7	Far Western	109.4	111.3	110.3	118.4	122.1	120.2	107.5	101.7	104.7	114.3	114.3	114.3	111.3	105.0	108.3	53.8	48.2	51.0	81.8	75.0	78.5
74	Baitadi	Purchaudi Nagarpalika	7	Far Western	122.2	143.4	131.6	141.5	134.8	138.2	101.9	101.4	101.6	127.4	122.9	125.2	125.7	123.3	124.5	50.4	50.3	50.3	82.5	79.8	81.1
74	Baitadi	Shivanath Gaunpalika	7	Far Western	141.1	123.3	133.1	138.7	124.6	131.8	107.9	103.2	105.5	127.8	116.5	122.2	129.6	147.1	137.5	50.4	50.2	50.3	86.9	96.6	91.2
74	Baitadi	Sigas Gaunpalika	7	Far Western	159.5	131.7	145.2	135.9	131.6	133.8	103.3	102.5	102.9	125.2	121.6	123.4	117.6	141.8	129.0	50.8	50.9	50.8	84.3	94.9	89.4
74	Baitadi	Sumaya Gaunpalika	7	Far Western	107.1	115.3	111.3	130.7	121.9	126.4	99.4	109.5	104.0	117.3	117.0	117.2	140.7	171.7	154.6	50.0	49.6	49.8	87.4	93.2	90.2
74	Baitadi Total		7		126.7	127.1	126.9	130.3	125.3	127.9	102.4	102.6	102.5	119.6	116.7	118.2	121.2	129.4	125.1	52.2	50.0	51.1	83.1	82.6	82.8
75	Darchula	Aphimal Gaunpalika	7	Far Western	128.6	106.8	118.4	136.6	99.3	116.3	101.2	98.9	100.0	122.1	99.1	109.8	185.2	172.1	178.8	54.8	49.1	51.8	83.3	73.9	78.5
75	Darchula	Byas Gaunpalika	7	Far Western	106.5	111.5	108.6	116.0	100.0	108.4	103.7	100.0	101.9	111.5	100.0	105.9	91.7	82.9	87.5	50.0	50.0	50.0	112.3	99.6	105.8
75	Darchula	Dunthu Gaunpalika	7	Far Western	108.2	125.0	115.6	107.2	98.9	102.9	113.0	104.7	109.0	108.9	100.5	104.7	94.5	87.3	91.1	55.7	50.0	52.1	76.1	64.3	69.5
75	Darchula	Lekam Gaunpalika	7	Far Western	113.5	114.5	114.0	113.3	127.1	119.9	101.4	104.4	102.8	108.6	118.4	113.2	138.7	168.7	152.6	54.3	50.4	52.2	91.3	94.2	92.8
75	Darchula	Mahakali Nagarpalika	7	Far Western	113.4	126.7	120.7	128.4	133.2	131.0	104.7	110.3	107.5	117.8	124.0	121.0	145.7	160.5	153.3	50.1	47.9	49.1	79.4	86.6	82.9
75	Darchula	Maikarijun Gaunpalika	7	Far Western	115.9	111.8	113.9	115.4	123.5	119.1	102.1	103.4	102.7	110.0	114.6	112.1	169.6	164.8	167.4	56.3	50.0	53.2	103.0	94.8	99.0
75	Darchula	Marma Gaunpalika	7	Far Western	137.6	116.6	127.2	135.6	134.1	134.9	105.4	98.6	102.0	124.7	120.3	122.6	170.6	188.7	178.7	50.3	51.0	50.7	117.8	106.5	111.8
75	Darchula	Naugad Gaunpalika	7	Far Western	117.0	130.2	122.8	139.6	134.9	137.3	103.6	109.8	106.3	125.5	126.2	125.9	175.4	143.3	159.8	50.0	50.2	50.1	106.3	97.2	102.1
75	Darchula	Shalyashikhar Nagarpalika	7	Far Western	120.2	118.9	119.5	138.8	134.6	136.7	100.7	100.5	100.6	122.8	120.9	121.9	161.5	170.6	165.7	50.8	47.7	49.1	103.0	92.7	97.6
75	Darchula Total		7		118.7	119.8	119.2	127.8	125.8	126.8	103.4	104.1	103.7	118.1	117.5	117.8	151.4	154.4	152.8	51.9	49.1	50.5	95.7	91.2	93.5
	Grand Total				120.9	122.9	121.9	120.6	118.0	119.3	95.8	96.4	96.1	110.9	109.8	110.4	94.9	94.2	94.6	53.1	49.9	51.5	72.1	70.7	71.4

NIR in Grade 1 and NER at Primary, Lower secondary, Basic, Secondary, Higher Secondary and Secondary levels, Flash I_2019-020

Dist_ Code	Dist_ Name	LL_ Name	Province_ Code	Province_ Name	NIR in Grade 1			NER in Primary			NER in L_Secondary			NER in Basic			NER in Secondary			NER in H_Secondary			NER in Secondary		
					Girls	Boys	Total	Girls	Boys	Total	Girls	Boys	Total	Girls	Boys	Total	Girls	Boys	Total	Girls	Boys	Total	Girls	Boys	Total
1	Taplejung	Aathrai Tribeni Gaunpalika	1	Province No. 1	98.3	98.7	98.5	95.4	98.6	97.0	97.0	97.6	97.3	96.0	98.2	97.1	73.9	78.8	76.3	29.5	30.4	29.9	51.7	54.6	53.1
1	Taplejung	Maiwakhola Gaunpalika	1	Province No. 1	96.3	96.7	96.5	94.9	96.7	95.8	95.0	95.6	95.3	94.9	96.3	95.6	72.4	77.2	74.8	28.9	29.8	29.4	50.7	53.5	52.1
1	Taplejung	Meringden Gaunpalika	1	Province No. 1	97.6	98.0	97.8	96.1	97.9	97.0	96.3	96.9	96.6	96.3	97.5	96.9	73.4	78.3	75.8	29.3	30.2	29.7	51.3	54.2	52.8
1	Taplejung	Mikwakhola Gaunpalika	1	Province No. 1	96.9	97.3	97.1	95.5	97.3	96.4	95.6	96.2	95.9	95.5	96.9	96.2	73.0	77.7	75.3	29.1	30.0	29.5	51.0	53.9	52.4
1	Taplejung	Phaktanglung Gaunpalika	1	Province No. 1	98.0	98.4	98.2	95.1	98.3	96.7	96.7	97.3	97.0	95.7	98.0	96.8	73.7	78.6	76.1	29.4	30.3	29.9	51.5	54.4	53.0
1	Taplejung	Phungling Nagarpalika	1	Province No. 1	97.6	98.0	97.8	96.1	97.9	97.0	96.3	96.9	96.6	96.2	97.6	96.9	73.4	78.3	75.8	29.3	30.2	29.7	51.3	54.2	52.8
1	Taplejung	Sidingba Gaunpalika	1	Province No. 1	97.9	98.3	98.1	96.4	98.2	97.3	96.6	97.3	96.9	96.5	97.9	97.2	73.6	78.5	76.0	29.3	30.3	29.8	51.5	54.4	52.9
1	Taplejung	Sirjangha Gaunpalika	1	Province No. 1	97.6	98.0	97.8	96.1	97.9	97.0	96.3	96.9	96.6	96.2	97.4	96.8	73.4	78.3	75.8	29.3	30.2	29.7	51.3	54.2	52.8
1	Taplejung	Yangwarak Gaunpalika	1	Province No. 1	95.6	96.1	95.8	94.2	96.0	95.1	94.4	95.0	94.7	94.3	95.6	95.0	71.9	76.7	74.3	28.7	29.6	29.1	50.3	53.2	51.7
1	Taplejung Total		1		97.3	97.7	97.5	95.5	97.7	96.6	96.0	96.6	96.3	95.8	97.4	73.2	78.0	75.6	29.2	30.1	29.7	51.2	54.1	52.6	
2	Panchthar	Falelung Gaunpalika	1	Province No. 1	94.9	99.1	97.0	97.7	97.6	97.6	95.9	94.7	95.3	97.0	96.5	96.7	76.8	72.1	74.5	27.0	32.5	29.8	51.9	52.3	52.1
2	Panchthar	Falgunda Gaunpalika	1	Province No. 1	95.5	99.2	97.4	98.3	98.6	98.5	96.5	95.7	96.1	97.6	97.5	97.5	77.3	72.9	75.1	27.2	32.9	30.0	52.2	52.9	52.6
2	Panchthar	Hilhang Gaunpalika	1	Province No. 1	95.6	99.5	97.6	97.4	98.0	97.7	96.6	95.1	95.8	97.1	96.8	96.9	77.4	72.4	74.9	27.2	32.6	29.9	52.3	52.5	52.4
2	Panchthar	Kummeyak Gaunpalika	1	Province No. 1	94.4	98.6	96.5	97.1	97.0	97.0	95.3	94.1	94.7	96.4	95.9	96.2	76.4	71.6	74.0	26.9	32.3	29.6	51.6	52.0	51.8
2	Panchthar	Mikajung Gaunpalika	1	Province No. 1	95.6	99.8	97.7	97.4	98.2	97.8	96.6	95.3	96.0	97.0	97.1	77.4	72.6	75.0	27.2	32.7	30.0	52.3	52.7	52.5	
2	Panchthar	Phidim Nagarpalika	1	Province No. 1	95.4	99.5	97.5	98.2	98.0	98.1	96.4	95.1	95.7	97.5	96.9	97.2	77.2	72.4	74.8	27.2	32.6	29.9	52.2	52.5	52.3
2	Panchthar	Tumbewa Gaunpalika	1	Province No. 1	95.7	99.7	97.7	97.5	98.2	97.8	96.7	95.2	96.0	97.1	97.0	97.1	77.4	72.5	75.0	27.3	32.7	30.0	52.3	52.6	52.5
2	Panchthar	Yangwarak Gaunpalika	1	Province No. 1	95.6	96.1	95.8	94.2	96.0	95.1	94.4	95.0	94.7	94.3	95.6	94.9	71.9	76.7	74.3	28.7	29.6	29.1	50.3	53.2	51.7
2	Panchthar Total		1		95.3	99.0	97.1	97.2	97.7	97.4	96.0	95.0	95.5	96.9	96.8	76.5	72.9	74.7	27.3	32.3	29.8	51.9	52.6	52.2	
3	Ilam	Chulachuli Gaunpalika	1	Province No. 1	95.0	99.4	97.2	97.9	98.1	98.0	96.6	96.5	96.5	97.3	97.5	97.4	80.0	66.7	73.4	25.1	34.2	29.6	52.6	50.4	51.5
3	Ilam	Deumai Nagarpalika	1	Province No. 1	94.1	98.6	96.3	96.9	96.3	96.6	95.6	95.6	95.6	96.3	96.1	96.2	80.2	65.5	72.8	24.8	33.6	29.2	52.5	49.5	51.0
3	Ilam	Fakphokthum Gaunpalika	1	Province No. 1	95.1	99.4	97.3	98.0	98.1	98.0	96.7	96.5	96.6	97.4	97.5	97.5	80.1	66.7	73.4	25.1	34.2	29.6	52.6	50.4	51.5
3	Ilam	Ilam Nagarpalika	1	Province No. 1	94.8	99.5	97.2	97.7	98.2	97.9	97.3	96.6	96.9	97.5	97.5	97.5	79.9	66.8	73.3	25.0	34.2	29.6	52.5	50.5	51.5
3	Ilam	Mai Nagarpalika	1	Province No. 1	94.1	99.8	96.9	96.9	97.5	97.2	95.6	95.9	95.8	96.4	96.8	96.6	80.2	66.3	73.2	24.8	34.0	29.4	52.5	50.1	51.3
3	Ilam	Majognmai Gaunpalika	1	Province No. 1	94.9	99.9	97.4	97.8	98.6	98.2	96.5	97.0	96.7	97.2	98.0	97.6	80.0	67.0	73.5	25.0	34.4	29.7	52.5	50.7	51.6
3	Ilam	Mangsebung Gaunpalika	1	Province No. 1	94.8	93.8	94.3	97.7	98.8	98.2	97.3	97.2	97.2	97.5	98.0	97.8	79.9	67.2	73.5	25.0	34.4	29.7	52.5	50.8	51.6
3	Ilam	Rong Gaunpalika	1	Province No. 1	95.0	99.2	97.1	98.3	97.9	98.1	97.0	96.3	96.6	97.6	97.2	97.4	80.4	66.6	73.5	25.2	34.1	29.6	52.8	50.3	51.6
3	Ilam	Sandekpur Gaunpalika	1	Province No. 1	95.0	99.8	97.4	97.9	98.5	98.2	96.6	96.9	96.7	97.3	97.8	97.6	80.0	67.0	73.5	25.1	34.3	29.7	52.6	50.6	51.6
3	Ilam	Suryodaya Nagarpalika	1	Province No. 1	94.1	99.5	96.8	96.9	97.2	97.1	95.6	95.6	95.6	96.4	96.6	96.5	80.2	66.1	73.1	24.8	33.9	29.4	52.5	50.0	51.2
3	Ilam Total		1		94.7	98.9	96.8	97.6	97.9	97.8	96.5	96.4	96.4	97.0	97.1	80.1	66.6	73.3	25.0	34.1	29.6	52.5	50.3	51.4	

NIR in Grade 1 and NER at Primary, Lower secondary, Basic, Secondary, Higher Secondary and Secondary levels, Flash I_2019-020

Dist_ Code	Dist_ Name	LL_ Name	Province_ Code	Province_ Name	NIR in Grade 1			NER in Primary			NER in L_ Secondary			NER in Basic			NER in Secondary			NER in H_ secondary			NER in Secondary			
					Girls	Boys	Total	Girls	Boys	Total	Girls	Boys	Total	Girls	Boys	Total	Girls	Boys	Total	Girls	Boys	Total	Girls	Boys	Total	Girls
4	Jhapa	Ajundhara Nagarpalika	1	Province No. 1	99.5	99.4	99.5	97.6	97.9	97.7	98.6	96.2	97.4	97.9	97.2	97.6	97.6	81.6	75.0	78.3	30.5	18.5	24.5	56.1	46.7	51.4
4	Jhapa	Barhadashi Gaunpalika	1	Province No. 1	98.5	97.6	98.1	97.6	96.1	96.9	97.6	94.5	96.0	97.6	95.5	96.5	96.5	80.8	73.7	77.2	30.2	18.1	24.2	55.5	45.9	50.7
4	Jhapa	Bhadrapur Nagarpalika	1	Province No. 1	99.3	99.5	99.4	97.4	98.0	97.7	98.4	96.3	97.3	97.8	97.4	97.5	97.5	81.5	75.1	78.3	30.4	18.5	24.5	55.9	46.8	51.4
4	Jhapa	Birtamod Nagarpalika	1	Province No. 1	98.5	98.8	98.7	97.6	97.3	97.4	97.6	95.6	96.6	97.6	96.6	97.0	97.6	80.8	74.6	77.7	30.2	18.4	24.3	55.5	46.5	51.0
4	Jhapa	Buddhashanti Gaunpalika	1	Province No. 1	99.4	99.9	99.7	97.5	98.4	97.9	98.5	96.7	97.6	97.9	97.7	97.8	97.9	81.6	75.4	78.5	30.5	18.6	24.5	56.0	47.0	51.5
4	Jhapa	Damak Nagarpalika	1	Province No. 1	99.3	97.9	98.6	97.4	98.6	98.0	98.4	96.9	97.6	97.8	97.9	97.9	97.9	81.5	75.5	78.5	30.4	18.6	24.5	55.9	47.1	51.5
4	Jhapa	Gauradhaha Nagarpalika	1	Province No. 1	99.5	99.2	99.4	97.7	97.9	97.8	98.7	96.2	97.4	98.1	97.2	97.6	97.8	81.7	75.0	78.4	30.5	18.5	24.5	56.1	46.7	51.4
4	Jhapa	Gauriganj Gaunpalika	1	Province No. 1	99.5	99.3	99.4	97.6	97.7	97.6	98.6	96.1	97.3	98.0	97.1	97.5	97.5	81.6	74.9	78.2	30.5	18.4	24.5	56.1	46.6	51.3
4	Jhapa	Haidibari Gaunpalika	1	Province No. 1	98.6	98.5	98.6	97.7	97.8	97.7	98.6	96.1	97.3	98.0	97.1	97.5	97.5	81.6	74.9	78.3	30.5	18.4	24.5	56.1	46.7	51.4
4	Jhapa	Jhapa Gaunpalika	1	Province No. 1	98.9	99.2	99.1	98.0	98.7	98.3	98.9	97.0	98.0	98.3	98.1	98.2	98.2	82.0	75.6	78.8	30.6	18.6	24.6	56.3	47.1	51.7
4	Jhapa	Kachankawal Gaunpalika	1	Province No. 1	99.1	99.2	99.2	98.2	97.7	97.9	99.1	96.0	97.6	98.5	97.0	97.8	98.2	82.1	74.9	78.5	30.7	18.4	24.5	56.4	46.6	51.5
4	Jhapa	Kamal Gaunpalika	1	Province No. 1	97.9	98.8	98.4	97.0	97.3	97.2	97.0	95.6	96.3	97.0	96.7	96.8	97.0	81.3	74.8	77.9	30.0	18.4	24.2	55.6	46.5	51.0
4	Jhapa	Kankai Nagarpalika	1	Province No. 1	99.7	99.1	99.4	97.8	97.6	97.7	98.8	95.9	97.3	98.2	96.9	97.6	98.1	81.8	74.8	78.3	30.5	18.4	24.5	56.2	46.6	51.4
4	Jhapa	Mechinagar Nagarpalika	1	Province No. 1	98.2	99.0	98.6	97.3	97.5	97.4	97.3	95.8	96.6	97.3	96.8	97.1	97.0	80.6	74.7	77.6	30.1	18.4	24.2	55.3	46.6	50.9
4	Jhapa	Shivasatari Nagarpalika	1	Province No. 1	99.1	99.0	99.0	97.6	97.7	97.6	98.2	96.0	97.1	97.8	97.1	97.4	97.4	81.4	74.9	78.1	30.4	18.4	24.4	55.9	46.6	51.3
5	Morang	Belbari Nagarpalika	1	Province No. 1	96.3	96.2	96.2	95.2	98.2	96.7	84.1	93.8	88.9	90.3	96.4	93.4	77.5	69.2	73.4	27.6	27.7	27.6	52.5	48.5	50.5	
5	Morang	Biratnagar Mahanagarpalika	1	Province No. 1	95.4	94.4	94.9	95.7	96.5	96.1	83.3	92.1	87.7	90.8	94.7	92.8	76.7	68.0	72.4	27.3	27.2	27.3	52.0	47.6	49.8	
5	Morang	Budhiganga Gaunpalika	1	Province No. 1	98.1	96.3	97.2	96.9	98.3	97.6	85.6	93.8	89.7	92.5	96.7	94.5	78.9	69.3	74.1	28.0	27.8	27.9	53.5	48.5	51.0	
5	Morang	Dhanpalithan Gaunpalika	1	Province No. 1	94.4	95.6	95.0	94.7	97.7	96.2	82.4	93.2	87.8	89.9	96.2	93.0	76.0	68.8	72.4	27.1	27.6	27.3	51.5	48.2	49.9	
5	Morang	Gramthan Gaunpalika	1	Province No. 1	97.2	96.6	96.9	96.0	98.7	97.4	84.9	94.2	89.6	91.2	96.9	94.0	78.2	69.5	73.9	27.8	27.9	27.8	53.0	48.8	50.9	
5	Morang	Jahada Gaunpalika	1	Province No. 1	97.1	96.8	97.0	95.9	98.9	97.4	84.8	94.4	89.6	92.6	97.7	94.9	78.1	69.7	73.9	27.8	27.9	27.8	53.0	48.8	50.9	
5	Morang	Kanepokhari Gaunpalika	1	Province No. 1	97.4	96.2	96.8	96.2	98.2	97.2	85.0	93.8	89.4	91.5	96.6	94.1	78.4	69.2	73.8	27.9	27.7	27.8	53.1	48.5	50.8	
5	Morang	Katahari Gaunpalika	1	Province No. 1	96.3	96.0	96.1	95.2	98.1	96.6	84.1	93.6	88.8	91.7	96.8	94.2	77.5	69.1	73.3	27.6	27.7	27.6	52.5	48.4	50.4	
5	Morang	Kerabari Gaunpalika	1	Province No. 1	97.3	96.4	96.9	96.1	98.5	97.3	85.0	94.0	89.5	91.6	96.8	94.1	78.3	69.4	73.8	27.8	27.8	27.8	53.0	48.6	50.8	
5	Morang	Letang Nagarpalika	1	Province No. 1	95.5	95.3	95.4	95.7	97.4	96.6	83.4	92.9	88.1	90.5	95.5	92.9	76.8	68.6	72.7	27.3	27.5	27.4	52.1	48.0	50.0	
5	Morang	Mikajung Gaunpalika	1	Province No. 1	95.6	99.8	97.7	97.4	98.2	97.8	96.6	95.3	96.0	97.0	97.0	97.0	77.4	72.6	75.0	27.2	32.7	30.0	52.3	52.7	52.5	
5	Morang	Patahrishanishahre Nagarpalika	1	Province No. 1	96.5	95.9	96.2	95.4	98.0	96.7	84.3	93.5	88.9	90.6	96.1	93.4	77.7	69.0	73.3	27.6	27.6	27.6	52.6	48.3	50.5	
5	Morang	Rangeli Nagarpalika	1	Province No. 1	96.9	96.0	96.4	95.8	98.1	96.9	84.6	93.6	89.1	91.4	96.3	93.9	78.0	69.1	73.5	27.7	27.7	27.7	52.8	48.4	50.6	
5	Morang	Ratuwamai Nagarpalika	1	Province No. 1	94.8	95.6	95.2	95.1	97.7	96.4	82.8	93.2	88.0	90.5	96.0	93.2	76.3	68.8	72.5	27.1	27.6	27.3	51.7	48.2	49.9	
5	Morang	Sundhararicha Nagarpalika	1	Province No. 1	94.5	95.8	95.1	94.8	97.9	96.3	82.5	93.4	88.0	89.1	95.9	92.5	76.0	68.9	72.5	27.0	27.6	27.3	51.5	48.3	49.9	
5	Morang	Sunwarshi Nagarpalika	1	Province No. 1	94.5	95.8	95.1	94.8	97.9	96.3	82.5	93.4	88.0	90.5	96.7	93.6	76.0	68.9	72.5	27.0	27.6	27.3	51.5	48.3	49.9	
5	Morang	Uralabari Nagarpalika	1	Province No. 1	94.5	95.8	95.1	94.8	97.9	96.3	82.5	93.4	88.0	88.9	96.0	92.6	76.0	68.9	72.5	27.0	27.6	27.3	51.5	48.3	49.9	
5	Morang	Morang Total	1	Province No. 1	96.0	96.1	96.1	95.6	98.0	96.8	84.6	93.6	89.1	90.8	96.0	93.4	77.3	69.2	73.3	27.5	27.9	27.7	52.4	48.6	50.5	

NIR in Grade 1 and NER at Primary, Lower secondary, Basic, Secondary, Higher Secondary and Secondary levels, Flash I, 2019-020

DistL Code	DistL Name	LL_Name	Province_Code	Province_Name	NIR in Grade 1			NER in Primary			NER in L_Secundary			NER in Basic			NER in Secondary			NER in H_Secundary			NER in Secondary		
					Girls	Boys	Total	Girls	Boys	Total	Girls	Boys	Total	Girls	Boys	Total	Girls	Boys	Total	Girls	Boys	Total	Girls	Boys	Total
6	Sunsari	Barahkshetra Negarpalika	1	Province No. 1	97.8	99.2	98.5	95.2	98.7	96.9	85.1	91.6	88.4	91.1	95.9	93.5	65.3	65.5	65.4	26.7	22.4	24.1	46.0	43.9	45.0
6	Sunsari	Barju Gaunpalika	1	Province No. 1	95.9	97.4	96.6	93.3	96.9	95.1	83.4	90.0	86.7	89.7	94.7	92.1	64.0	64.3	64.1	26.2	22.0	24.5	45.1	43.1	44.1
6	Sunsari	Bhokraha Marsing Gaunpalika	1	Province No. 1	95.3	91.5	93.4	96.0	98.8	97.4	85.8	91.7	88.8	93.5	97.4	95.4	65.8	65.5	65.7	26.9	22.4	24.7	46.4	44.0	45.2
6	Sunsari	Dewanganj Gaunpalika	1	Province No. 1	94.9	98.6	96.7	92.4	98.1	95.2	82.6	91.1	86.8	89.2	96.2	92.6	63.4	65.1	64.2	25.9	22.3	24.1	44.6	43.7	44.1
6	Sunsari	Dharan Upamahanagarpalika	1	Province No. 1	97.7	99.7	98.7	95.1	99.2	97.1	85.0	92.1	88.6	90.6	95.9	93.3	65.2	65.8	65.5	26.7	22.5	24.6	46.0	44.1	45.0
6	Sunsari	Duhabi Negarpalika	1	Province No. 1	94.0	92.7	93.3	95.0	99.4	97.2	85.0	92.3	88.6	91.3	96.9	94.2	65.2	65.9	65.5	26.6	22.5	24.6	45.9	44.2	45.1
6	Sunsari	Gadhi Gaunpalika	1	Province No. 1	97.9	99.2	98.6	95.3	98.7	97.0	85.2	91.6	88.4	91.9	96.6	94.2	65.4	65.5	65.4	26.7	22.4	24.6	46.0	43.9	45.0
6	Sunsari	Harinagar Gaunpalika	1	Province No. 1	97.8	99.0	98.4	95.2	98.5	96.8	85.1	91.5	88.3	91.9	96.2	94.1	65.3	65.3	65.3	26.7	22.3	24.5	46.0	43.8	44.9
6	Sunsari	Inaruwa Negarpalika	1	Province No. 1	98.8	99.5	99.1	96.2	99.0	97.6	86.0	91.9	88.9	92.3	96.3	94.4	66.0	65.7	65.8	27.0	22.5	24.7	46.5	44.1	45.3
6	Sunsari	Itahari Upamahanagarpalika	1	Province No. 1	97.0	97.3	97.1	94.4	96.8	95.6	84.4	89.9	87.1	90.1	94.1	92.2	64.7	64.2	64.5	26.5	22.0	24.2	45.6	44.1	44.3
6	Sunsari	Koshi Gaunpalika	1	Province No. 1	95.9	95.4	95.7	95.6	99.5	97.5	85.5	92.4	88.9	93.0	97.9	95.4	65.6	66.0	65.8	0.0	0.0	0.0	32.8	33.0	32.9
6	Sunsari	Ramdhumi Negarpalika	1	Province No. 1	98.4	99.0	98.7	95.8	98.5	97.1	85.6	91.5	88.5	91.6	95.8	93.7	65.7	65.3	65.5	26.9	22.3	24.6	46.3	43.8	45.1
6	Sunsari Total		1		96.8	97.4	97.1	94.9	98.5	96.7	84.9	91.5	88.2	91.2	95.8	93.5	65.1	65.3	65.2	24.4	20.5	22.4	44.8	42.9	43.8
7	Dhankuta	Chaubise Gaunpalika	1	Province No. 1	98.6	97.6	98.1	96.6	98.5	97.5	97.7	95.6	96.6	97.0	97.2	97.1	83.7	80.7	82.2	24.9	24.7	24.8	54.3	52.7	53.5
7	Dhankuta	Chhathar Gaunpalika	1	Province No. 1	96.6	95.8	96.2	97.6	96.2	96.9	95.7	93.4	94.6	96.8	95.0	95.9	82.0	78.8	80.4	24.4	24.2	24.3	53.2	51.5	52.4
7	Dhankuta	Dhankuta Negarpalika	1	Province No. 1	98.4	97.7	98.0	96.4	98.6	97.5	97.5	95.7	96.6	96.8	97.3	97.1	83.5	80.7	82.1	24.9	24.8	24.8	54.2	52.7	53.5
7	Dhankuta	Mahalaxmi Negarpalika	1	Province No. 1	97.5	98.0	97.8	97.5	99.0	98.2	96.6	96.6	96.3	97.2	97.8	97.5	82.8	81.1	81.9	24.6	24.9	24.8	53.7	53.0	53.3
7	Dhankuta	Pakhribas Negarpalika	1	Province No. 1	97.4	98.2	97.8	97.4	99.2	98.3	96.5	96.2	96.4	97.1	98.0	97.6	82.7	82.1	82.4	24.6	24.9	24.8	53.7	53.5	53.6
7	Dhankuta	Sanguigadhi Gaunpalika	1	Province No. 1	97.7	97.6	97.6	97.7	98.5	98.1	96.8	95.6	96.2	97.3	97.3	97.3	82.9	80.7	81.8	24.7	24.7	24.7	53.8	52.7	53.3
7	Dhankuta	Shahidbhumi Gaunpalika	1	Province No. 1	94.7	97.0	95.8	96.1	97.9	97.0	94.3	95.0	94.6	95.3	96.6	95.9	80.8	80.2	80.5	24.1	24.6	24.3	52.4	52.4	52.4
7	Dhankuta Total		1		97.3	97.4	97.3	97.0	98.3	97.6	96.5	95.3	95.9	96.8	97.1	97.0	82.6	80.6	81.6	24.6	24.7	24.6	53.6	52.6	53.1
8	Terathum	Aathrai Gaunpalika	1	Province No. 1	98.3	98.7	98.5	95.4	98.6	97.0	97.0	97.6	97.3	95.9	98.3	97.1	73.9	78.8	76.3	29.5	30.4	29.9	51.7	54.6	53.1
8	Terathum	Chhathar Gaunpalika	1	Province No. 1	96.6	95.8	96.2	97.6	96.2	96.9	95.7	93.4	94.6	96.9	95.1	96.0	82.0	78.8	80.4	24.4	24.2	24.3	53.2	51.5	52.4
8	Terathum	Laligurans Negarpalika	1	Province No. 1	99.6	99.8	99.7	97.2	98.2	97.1	95.1	95.1	97.1	97.9	96.9	97.4	80.5	81.5	81.0	36.1	25.5	30.8	58.3	53.5	55.9
8	Terathum	Menchayayem Gaunpalika	1	Province No. 1	96.4	99.1	97.7	94.5	97.5	96.0	94.9	94.4	94.6	94.6	96.6	95.6	77.1	80.9	79.0	34.5	25.3	29.9	55.8	53.1	54.5
8	Terathum	Myanglung Negarpalika	1	Province No. 1	99.2	99.1	99.2	95.8	98.6	97.2	97.7	95.5	96.6	96.5	97.4	97.0	79.4	81.8	80.6	35.6	25.6	30.6	57.5	53.7	55.6
8	Terathum	Phedap Gaunpalika	1	Province No. 1	99.1	99.3	99.2	95.7	98.9	97.3	97.6	95.7	96.6	96.4	97.7	97.0	79.3	82.0	80.7	35.5	25.6	30.6	57.4	53.8	55.6
8	Terathum Total		1		98.2	98.6	98.4	96.0	98.0	97.0	97.0	95.3	96.1	96.5	97.1	96.8	78.7	80.6	79.7	32.6	26.1	29.4	55.7	53.4	54.5
9	Sankhuwasabha	Bhotkhola Gaunpalika	1	Province No. 1	97.4	98.2	97.8	97.4	98.0	97.7	93.3	96.3	94.8	95.6	97.5	96.5	61.5	67.7	64.6	21.2	20.2	20.7	41.3	44.0	42.7
9	Sankhuwasabha	Chainpur Negarpalika	1	Province No. 1	97.7	99.0	98.3	97.6	98.8	98.2	93.5	97.0	95.3	96.1	98.1	97.1	61.7	68.1	64.9	21.2	20.4	20.8	41.5	44.3	42.9
9	Sankhuwasabha	Chichila Gaunpalika	1	Province No. 1	96.8	98.3	97.5	97.8	99.1	98.4	92.7	97.3	95.0	95.4	98.4	97.0	61.2	68.3	64.7	21.0	20.5	20.7	41.1	44.4	42.7
9	Sankhuwasabha	Dharmadevi Negarpalika	1	Province No. 1	98.8	98.2	98.5	96.7	98.0	97.4	94.6	99.2	96.9	95.9	98.5	97.2	62.4	69.7	66.0	21.4	20.9	21.2	41.9	45.3	43.6
9	Sankhuwasabha	Khandbari Negarpalika	1	Province No. 1	97.3	98.4	97.8	98.3	98.2	98.2	93.2	96.4	94.8	96.0	97.5	96.8	61.5	67.7	64.6	21.1	20.3	20.7	41.3	44.0	42.7
9	Sankhuwasabha	Madi Negarpalika	1	Province No. 1	99.2	96.8	98.0	97.1	96.5	96.8	94.9	92.1	93.5	96.3	94.8	95.5	62.6	64.7	63.6	21.5	19.4	20.4	42.1	42.0	42.0
9	Sankhuwasabha	Makalu Gaunpalika	1	Province No. 1	93.1	97.8	95.5	95.4	97.5	96.5	96.0	93.0	94.5	95.6	95.9	95.7	58.8	65.3	62.1	20.2	19.6	19.9	39.5	42.4	41.0
9	Sankhuwasabha	Panchakhanan Negarpalika	1	Province No. 1	92.2	96.8	94.5	94.5	96.5	95.5	94.1	92.1	93.1	94.3	94.7	94.5	58.2	64.7	61.5	20.0	19.4	19.7	39.1	42.0	40.6
9	Sankhuwasabha	Sabhapokhari Gaunpalika	1	Province No. 1	93.7	97.5	95.6	96.0	97.2	96.6	96.7	92.7	94.7	96.3	95.5	59.1	65.1	62.1	20.3	19.5	19.9	39.7	42.3	41.0	
9	Sankhuwasabha	Slichong Gaunpalika	1	Province No. 1	95.5	96.8	96.2	96.4	96.5	96.5	91.4	92.1	91.8	94.4	94.8	94.6	60.3	64.7	62.5	20.7	19.4	20.0	40.5	42.0	41.3
9	Sankhuwasabha Total		1		96.2	97.8	97.0	96.7	97.7	97.2	94.0	94.8	94.4	95.7	96.7	96.2	60.7	66.6	63.7	20.9	19.9	20.4	40.8	43.3	42.0

NIR in Grade 1 and NER at Primary, Lower secondary, Basic, Secondary, Higher Secondary and Secondary levels, Flash I_2019-020

Dist_ Code	Dist_ Name	LL_ Name	Province_ Code	Province_ Name	NIR in Grade 1			NER in Primary			NER in L_ Secondary			NER in Basic			NER in Secondary			NER in H_ secondary			NER in Secondary				
					Girls	Boys	Total	Girls	Boys	Total	Girls	Boys	Total	Girls	Boys	Total	Girls	Boys	Total	Girls	Boys	Total	Girls	Boys	Total	Girls	Boys
10	Bhojpur	Aamchowk Gaunpalika	1	Province No. 1	99.6	95.8	97.7	96.4	97.5	96.9	98.3	95.7	97.0	97.1	96.7	96.9	73.8	61.0	67.4	24.9	20.8	22.9	49.4	40.9	45.1		
10	Bhojpur	Arun Gaunpalika	1	Province No. 1	99.1	95.4	97.2	97.9	97.1	97.5	98.7	92.1	95.4	98.2	95.1	96.7	72.6	60.8	66.7	24.5	20.7	22.6	48.6	40.7	44.7		
10	Bhojpur	Bhojpur Nagarpalika	1	Province No. 1	98.9	95.7	97.3	97.7	97.4	97.5	99.6	92.4	96.0	98.4	95.3	96.8	73.3	60.9	67.1	24.7	20.8	22.8	49.0	40.9	44.9		
10	Bhojpur	Haluwagadhi Gaunpalika	1	Province No. 1	98.3	95.4	96.8	96.8	97.1	96.9	99.6	92.1	95.9	97.9	95.2	96.6	74.1	60.8	67.4	25.0	20.7	22.9	49.5	40.7	45.1		
10	Bhojpur	Pauwadungma Gaunpalika	1	Province No. 1	99.5	98.6	99.1	97.3	99.3	98.3	99.2	95.2	97.2	98.1	97.7	97.9	73.0	62.8	67.9	24.6	21.4	23.0	48.8	42.1	45.5		
10	Bhojpur	Ramprasad Rai Gaunpalika	1	Province No. 1	99.4	95.3	97.4	98.2	97.0	97.6	99.1	92.0	95.6	98.6	95.0	96.8	72.9	60.7	66.8	24.6	20.7	22.7	48.8	40.7	44.7		
10	Bhojpur	Salpasilichho Gaunpalika	1	Province No. 1	94.3	99.8	97.1	94.6	98.5	96.5	94.0	96.4	95.2	94.4	97.7	69.2	64.4	66.8	23.4	21.7	22.5	23.4	21.7	22.5	46.3	43.1	44.7
10	Bhojpur	Shadananda Nagarpalika	1	Province No. 1	95.3	96.9	96.1	95.6	98.5	97.1	94.9	93.5	94.2	95.3	96.7	96.0	69.9	61.7	65.8	23.6	21.0	22.3	46.7	41.4	44.1		
10	Bhojpur	Tyamkemaing Gaunpalika	1	Province No. 1	96.3	99.6	97.9	95.1	98.3	96.7	95.9	96.2	96.0	95.4	97.5	96.4	70.6	63.4	67.0	23.8	21.6	22.7	47.2	42.5	44.9		
10	Bhojpur Total		1		97.9	96.9	97.4	96.6	97.8	97.2	97.7	94.0	95.8	97.0	96.3	96.6	72.2	61.8	67.0	24.4	21.1	22.7	48.3	41.4	44.9		
11	Solukhumbu	Dudhkaushika Gaunpalika	1	Province No. 1	96.7	97.4	97.0	97.7	99.1	98.4	97.9	95.2	96.5	97.7	97.6	97.6	73.2	81.2	77.2	27.9	23.0	25.4	50.5	52.1	51.3		
11	Solukhumbu	Dudhkoshi Gaunpalika	1	Province No. 1	95.1	96.8	96.0	97.1	98.5	97.8	96.3	94.7	95.5	96.9	97.1	97.0	72.0	80.7	76.4	27.4	22.9	25.1	49.7	51.8	50.8		
11	Solukhumbu	Khumbupasanglahm Gaunpalika	1	Province No. 1	96.8	93.4	95.1	97.9	95.1	96.5	98.1	91.4	94.7	97.9	93.7	95.6	73.3	77.9	75.6	27.9	22.1	25.0	50.6	50.0	50.3		
11	Solukhumbu	Likhupike Gaunpalika	1	Province No. 1	93.8	94.7	94.2	95.8	96.3	96.1	95.0	92.6	93.8	95.4	95.1	95.3	71.0	78.9	75.0	27.0	22.4	24.7	49.0	50.7	49.8		
11	Solukhumbu	Mahakulung Gaunpalika	1	Province No. 1	95.6	97.8	96.7	97.6	99.6	98.6	96.8	95.7	96.3	97.2	98.3	97.8	72.4	81.6	77.0	27.6	23.1	25.3	50.0	52.4	51.2		
11	Solukhumbu	Nechasayan Gaunpalika	1	Province No. 1	95.5	94.6	95.0	97.5	96.2	96.9	96.7	92.5	94.6	97.1	94.7	95.9	72.3	78.9	75.6	27.5	22.4	24.9	49.9	50.6	50.3		
11	Solukhumbu	Solududhakunda Nagarpalika	1	Province No. 1	91.6	96.1	93.8	95.8	97.8	96.8	92.7	94.0	93.3	94.4	96.4	95.5	69.3	80.1	74.7	26.4	22.7	24.6	47.8	51.4	49.6		
11	Solukhumbu	Sotang Gaunpalika	1	Province No. 1	90.6	99.0	94.8	93.9	97.7	95.8	91.7	96.8	94.3	92.9	97.4	95.1	68.6	82.6	75.6	26.1	23.4	24.8	47.3	53.0	50.2		
11	Solukhumbu Total		1		94.5	96.2	95.3	96.7	97.5	97.1	95.7	94.1	94.9	96.1	96.6	96.4	71.5	80.2	75.9	27.2	22.7	25.0	49.4	51.5	50.4		
12	Okhaldhunga	Champadevi Gaunpalika	1	Province No. 1	99.6	99.7	99.6	96.9	99.3	98.1	98.4	98.5	98.5	97.4	99.1	98.2	82.1	75.8	79.0	37.7	35.5	36.6	59.9	55.7	57.8		
12	Okhaldhunga	Chisankhugadhi Gaunpalika	1	Province No. 1	99.0	99.1	99.0	95.4	98.7	97.1	98.4	95.0	96.7	96.6	97.4	97.0	80.8	75.4	78.1	37.2	35.3	36.2	59.0	55.3	57.2		
12	Okhaldhunga	Khijidemba Gaunpalika	1	Province No. 1	99.8	95.6	97.7	97.1	96.3	96.7	99.6	99.7	99.6	98.1	97.5	97.8	82.3	72.7	77.5	37.8	34.1	36.0	60.1	53.4	56.7		
12	Okhaldhunga	Likhu Gaunpalika	1	Province No. 1	97.7	97.0	97.3	95.5	97.6	96.5	97.0	93.0	95.0	96.1	95.7	95.9	79.7	73.7	76.7	36.6	34.6	35.6	58.2	54.1	56.2		
12	Okhaldhunga	Manebhaniyang Gaunpalika	1	Province No. 1	99.5	99.1	99.3	95.9	97.8	96.9	98.9	96.1	97.5	97.2	97.1	97.2	81.2	76.2	78.7	37.3	35.7	36.5	59.3	55.9	57.6		
12	Okhaldhunga	Molung Gaunpalika	1	Province No. 1	99.4	96.8	98.1	95.8	97.5	96.6	98.8	92.9	95.8	96.9	96.0	96.4	81.2	73.6	77.4	37.3	34.5	35.9	59.2	54.1	56.7		
12	Okhaldhunga	Siddhicharan Nagarpalika	1	Province No. 1	95.3	98.4	96.8	93.2	99.0	96.1	94.7	94.4	94.5	93.8	97.1	95.4	77.8	74.8	76.3	35.8	35.1	35.4	56.8	55.0	55.9		
12	Okhaldhunga	Sunkoshi Gaunpalika	1	Province No. 1	94.3	98.3	96.3	92.2	98.0	95.1	93.7	97.2	95.5	92.9	97.7	95.2	77.1	77.1	77.1	35.4	36.1	35.8	56.2	56.6	56.4		
12	Okhaldhunga Total		1		98.1	98.0	98.0	95.3	98.0	96.7	97.4	95.8	96.6	95.9	97.2	96.5	80.3	74.9	77.6	36.9	35.1	36.0	58.6	55.0	56.8		

NIR in Grade 1 and NER at Primary, Lower secondary, Basic, Secondary, Higher Secondary and Secondary levels, Flash I, 2019-020

Dist_ Code	Dist_ Name	LL_ Name	Province_ Code	Province_ Name	NIR in Grade 1			NER in Primary			NER in L_Secondary			NER in Basic			NER in Secondary			NER in H_Secondary					
					Girls	Boys	Total	Girls	Boys	Total	Girls	Boys	Total	Girls	Boys	Total	Girls	Boys	Total	Girls	Boys	Total	Girls	Boys	Total
13	Khotang	Ainselukhark Gaunpalika	1	Province No. 1	99.7	99.4	99.5	96.7	98.9	97.8	98.4	98.6	98.5	97.3	98.8	98.0	67.7	79.2	73.4	13.6	14.4	14.0	40.6	46.8	43.7
13	Khotang	Barahpokhari Gaunpalika	1	Province No. 1	99.2	99.8	99.5	98.1	99.3	98.7	99.7	97.1	98.4	98.7	98.4	98.5	66.6	79.5	73.1	13.4	14.4	13.9	40.0	46.9	43.5
13	Khotang	Diprung Gaunpalika	1	Province No. 1	98.3	96.4	97.3	96.9	95.9	96.4	98.4	92.8	95.6	97.4	94.7	96.2	67.8	76.0	71.9	13.6	13.8	13.7	40.7	44.9	42.8
13	Khotang	Helesi Tuwaching Nagarpalika	1	Province No. 1	99.2	99.8	99.5	98.1	99.3	98.7	99.7	96.1	97.9	98.7	98.1	98.5	66.6	78.7	72.7	13.4	14.3	13.8	40.0	46.5	43.3
13	Khotang	Jantechunga Gaunpalika	1	Province No. 1	99.6	99.9	99.8	96.6	99.4	98.0	98.3	96.4	97.3	97.2	98.2	97.7	67.0	79.6	73.3	13.5	14.4	13.9	40.2	47.0	43.6
13	Khotang	Kepilasagadhi Gaunpalika	1	Province No. 1	99.5	99.9	99.7	96.6	99.4	98.0	99.2	99.8	99.5	97.5	99.5	98.4	66.9	78.8	72.8	14.5	14.3	14.4	40.7	46.5	43.6
13	Khotang	Khotehang Gaunpalika	1	Province No. 1	95.4	98.3	96.9	95.4	97.8	96.6	95.9	94.7	95.3	95.6	96.7	96.2	64.1	77.5	70.8	12.9	14.1	13.5	38.5	45.8	42.2
13	Khotang	Lamidada Gaunpalika	1	Province No. 1	93.5	99.3	96.4	94.9	98.8	96.8	94.0	95.7	94.8	94.5	97.7	96.2	62.8	78.3	70.6	12.6	14.2	13.4	37.7	46.3	42.0
13	Khotang	Rupakot Mejhuwagadhi Nagarpalika	1	Province No. 1	93.5	96.2	94.8	94.9	95.7	95.3	94.0	92.6	93.3	94.5	94.6	94.5	62.8	75.8	69.3	12.6	13.8	13.2	37.7	44.8	41.3
13	Khotang	Sakela Gaunpalika	1	Province No. 1	93.5	90.5	92.0	94.9	95.3	95.1	94.0	95.4	94.7	94.6	95.4	95.0	62.8	71.3	67.1	12.6	12.9	12.8	37.7	42.1	39.9
13	Khotang Total		1		97.1	97.9	97.5	96.3	98.0	97.1	97.1	95.9	96.5	96.6	96.8	96.7	65.5	71.5	71.5	13.3	14.1	13.7	39.4	45.8	42.6
14	Udayapur	Belaka Nagarpalika	1	Province No. 1	95.1	95.5	95.3	96.4	96.8	96.6	92.9	93.0	92.9	95.0	95.3	95.1	90.3	73.9	82.1	44.0	24.2	34.1	67.2	49.1	58.1
14	Udayapur	Chaudandigadhi Nagarpalika	1	Province No. 1	96.3	95.1	95.7	97.2	96.4	96.8	95.1	92.6	93.8	96.4	94.9	95.6	92.5	73.6	83.0	45.1	24.1	34.6	68.8	48.9	58.8
14	Udayapur	Katari Nagarpalika	1	Province No. 1	98.3	95.3	96.8	96.3	96.6	96.5	94.1	95.5	94.8	95.5	96.2	95.8	94.2	73.8	84.0	47.4	24.2	35.8	70.8	49.0	59.9
14	Udayapur	Limchungbung Gaunpalika	1	Province No. 1	94.3	98.3	96.3	96.2	98.0	97.1	93.7	97.2	95.5	95.2	97.7	96.5	77.1	77.1	77.1	35.4	36.1	35.8	56.2	56.6	56.4
14	Udayapur	Rautami Gaunpalika	1	Province No. 1	98.9	99.2	99.0	96.9	99.5	98.2	97.7	96.6	97.1	97.2	98.5	97.8	92.0	76.8	84.6	46.3	25.2	35.7	69.1	51.0	60.1
14	Udayapur	Tapli Gaunpalika	1	Province No. 1	96.3	99.3	99.3	97.3	99.6	98.4	98.1	96.7	97.4	97.6	98.5	98.1	92.3	76.9	84.6	46.5	25.2	35.8	69.4	51.0	60.1
14	Udayapur	Tryuga Nagarpalika	1	Province No. 1	95.2	97.7	96.5	96.1	99.0	97.6	94.0	95.2	94.6	95.3	97.5	96.4	91.4	75.7	83.5	44.6	24.8	34.7	68.0	50.2	59.1
14	Udayapur	Udayapurgadhi Gaunpalika	1	Province No. 1	95.3	98.7	97.0	95.6	99.0	97.3	92.1	96.1	94.1	94.3	98.0	96.1	89.6	76.4	83.0	43.6	25.0	34.3	66.6	50.7	58.7
14	Udayapur Total		1		96.6	97.4	97.0	96.5	98.1	97.3	94.7	95.3	95.0	95.6	96.7	96.2	89.9	75.5	82.7	44.1	26.1	35.1	67.0	50.8	58.9
15	Saptari	Agnisair Krishnasvaran Gaunpalika	2	Province No. 2	92.5	96.3	94.4	93.7	96.8	95.3	80.3	88.1	84.2	88.8	93.5	91.0	68.5	76.0	72.2	26.8	26.4	26.6	47.6	51.2	49.4
15	Saptari	Belhi Chapena Gaunpalika	2	Province No. 2	96.7	96.1	97.4	97.6	96.6	97.1	85.7	87.9	86.8	94.3	94.5	94.4	73.1	75.8	74.4	28.6	26.3	27.5	50.8	51.1	51.0
15	Saptari	Bismupur Gaunpalika	2	Province No. 2	97.3	95.3	96.3	96.2	98.6	97.4	84.4	91.6	88.0	91.0	95.7	93.3	72.0	78.9	75.5	28.2	27.4	27.8	50.1	53.2	51.6
15	Saptari	Bodebarsaien Nagarpalika	2	Province No. 2	97.8	98.1	97.9	96.7	98.8	97.7	84.9	92.5	88.7	92.9	96.8	94.7	72.4	79.8	76.1	28.3	27.7	28.0	50.3	53.7	52.0
15	Saptari	Chhinmasta Gaunpalika	2	Province No. 2	96.9	99.1	98.0	95.8	97.8	96.8	84.1	91.6	87.9	93.6	97.0	95.1	71.7	79.0	75.4	28.1	27.4	27.8	49.9	53.2	51.6
15	Saptari	Dakshwori Nagarpalika	2	Province No. 2	92.7	98.6	95.6	97.0	96.3	96.7	80.5	90.2	85.3	90.6	94.1	92.2	68.6	77.7	73.2	26.8	27.0	26.9	47.7	52.4	50.1
15	Saptari	Hanumannegar Kankaleni Nagarpalika	2	Province No. 2	93.9	96.6	95.3	96.6	97.2	96.9	84.8	91.1	87.9	92.9	95.4	94.1	72.3	78.6	75.5	28.3	27.3	27.8	50.3	52.9	51.6
15	Saptari	Kanchanroop Nagarpalika	2	Province No. 2	97.1	99.6	98.3	96.0	97.2	96.6	84.3	91.1	87.7	92.0	95.3	93.7	71.9	78.6	75.2	28.1	27.3	27.7	50.0	52.9	51.5
15	Saptari	Khadak Nagarpalika	2	Province No. 2	91.0	96.1	93.5	97.3	97.2	97.3	87.3	91.1	89.2	93.9	95.3	94.6	74.4	78.6	76.5	29.1	27.3	28.2	51.8	52.9	52.4
15	Saptari	Mahadeva Gaunpalika	2	Province No. 2	95.0	99.6	97.3	95.4	97.2	96.3	82.4	91.1	86.8	91.4	95.7	93.2	70.3	78.6	74.5	27.5	27.3	27.4	48.9	52.9	50.9
15	Saptari	Rajbiraj Nagarpalika	2	Province No. 2	96.7	96.4	96.6	95.6	96.9	96.3	83.9	88.2	86.1	91.5	93.7	92.5	71.6	76.0	73.8	28.0	26.4	27.2	49.8	51.2	50.5
15	Saptari	Rupani Gaunpalika	2	Province No. 2	95.3	97.4	96.3	95.6	95.1	95.4	82.7	89.1	85.9	90.7	93.1	91.8	70.5	76.8	73.7	27.6	26.7	27.1	49.1	51.8	50.4
15	Saptari	Saptakoshi Nagarpalika	2	Province No. 2	95.0	99.6	97.3	95.4	97.2	96.3	82.4	91.1	86.8	90.3	94.8	92.4	70.3	78.6	74.5	27.5	27.3	27.4	48.9	52.9	50.9
15	Saptari	Shambhunath Nagarpalika	2	Province No. 2	94.6	97.4	96.0	95.0	95.1	95.0	82.1	89.1	85.6	89.9	93.1	91.6	70.0	76.8	73.4	27.4	26.7	27.0	48.7	51.8	50.2
15	Saptari	Surunga Nagarpalika	2	Province No. 2	93.7	99.2	96.4	94.0	96.8	95.4	81.3	90.7	86.0	89.0	94.6	91.6	69.3	78.2	73.8	27.1	27.2	27.1	48.2	52.7	50.5
15	Saptari	Tilathi Koliadi Gaunpalika	2	Province No. 2	96.7	98.2	97.5	95.6	95.9	95.8	83.9	89.8	86.9	91.4	93.6	92.4	71.6	77.4	74.5	28.0	26.9	27.5	49.8	52.2	51.0
15	Saptari	Tirahut Gaunpalika	2	Province No. 2	98.4	97.4	97.9	95.4	95.1	95.3	77.1	89.1	83.1	88.5	92.7	90.3	65.8	71.3	68.8	25.7	26.7	26.2	45.8	51.8	48.8
15	Saptari	Walan Bihul Gaunpalika	2	Province No. 2	94.7	95.9	95.3	95.1	96.4	95.7	82.2	87.8	85.0	91.0	93.9	92.3	70.1	75.6	72.9	27.4	26.3	26.9	48.8	51.0	49.9
15	Saptari Total		2		95.5	97.6	96.5	95.8	96.8	96.3	83.0	90.1	86.5	91.5	94.7	93.0	70.8	77.7	74.2	27.7	27.0	27.3	49.3	52.3	50.8

NIR in Grade 1 and NER at Primary, Lower secondary, Basic, Secondary, Higher Secondary and Secondary levels, Flash I, 2019-020

Dist_ Code	Dist_ Name	LL_ Name	Province_ Code	Province_ Name	NIR in Grade 1			NER in Primary			NER in L_Secondary			NER in Basic			NER in Secondary			NER in H_Secondary					
					Girls	Boys	Total	Girls	Boys	Total	Girls	Boys	Total	Girls	Boys	Total	Girls	Boys	Total	Girls	Boys	Total	Girls	Boys	Total
16	Siraha	Arnama Gaunpalika	2	Province No. 2	91.0	90.1	90.6	95.1	97.6	96.4	63.6	65.7	64.7	83.6	85.8	84.7	51.9	68.6	60.2	28.7	27.8	28.2	40.3	48.2	44.2
16	Siraha	Aurahi Gaunpalika	2	Province No. 2	93.2	100.0	96.6	95.9	97.2	96.6	65.1	65.5	65.3	86.0	88.8	87.3	53.1	68.3	60.7	29.4	27.7	28.5	41.2	48.0	44.6
16	Siraha	Bariyapatti Gaunpalika	2	Province No. 2	95.3	97.2	96.2	98.0	97.4	98.1	66.5	65.6	66.1	87.4	87.2	87.3	54.3	68.4	61.3	30.0	27.7	28.9	42.1	48.1	45.1
16	Siraha	Bhagawanpur Gaunpalika	2	Province No. 2	95.7	93.6	94.7	97.5	98.6	98.1	66.9	68.3	67.6	86.4	89.1	87.7	54.5	71.2	62.9	30.2	28.9	29.5	42.3	50.0	46.2
16	Siraha	Bishnupur Gaunpalika	2	Province No. 2	97.3	97.2	97.2	96.2	98.6	97.4	84.4	91.6	88.0	92.4	96.6	94.5	72.0	78.9	75.5	28.2	27.4	27.8	50.1	53.2	51.6
16	Siraha	Dhangadhimai Nagarpalika	2	Province No. 2	91.7	93.7	92.7	95.8	98.7	97.2	64.0	68.3	66.2	82.6	86.0	84.4	52.2	71.3	61.8	28.9	28.9	28.9	40.6	50.1	45.3
16	Siraha	Golbazar Nagarpalika	2	Province No. 2	93.1	92.3	92.7	95.8	97.1	96.5	65.0	67.3	66.1	84.5	86.3	85.5	53.0	70.2	61.6	29.3	28.4	28.9	41.2	49.3	45.2
16	Siraha	Kalyanpur Nagarpalika	2	Province No. 2	96.1	93.2	94.6	97.9	98.1	98.0	67.1	67.9	67.5	86.7	88.2	87.5	54.7	70.9	62.8	30.3	28.7	29.5	42.5	49.8	46.2
16	Siraha	Karjama Nagarpalika	2	Province No. 2	95.5	93.2	94.4	98.3	98.1	98.2	66.7	67.9	67.3	87.0	88.1	87.6	54.4	70.9	62.6	30.1	28.7	29.4	42.3	49.8	46.0
16	Siraha	Lahan Nagarpalika	2	Province No. 2	95.2	93.2	94.2	97.9	98.1	98.0	66.5	67.9	67.2	85.5	85.8	85.7	54.2	70.9	62.5	30.0	28.7	29.4	42.1	49.8	45.9
16	Siraha	Laxmipur Patari Gaunpalika	2	Province No. 2	92.5	93.2	92.9	95.2	98.1	96.7	64.6	67.9	66.3	82.8	86.4	84.7	52.7	70.9	61.8	29.2	28.7	28.9	40.9	49.8	45.4
16	Siraha	Mirchaniya Nagarpalika	2	Province No. 2	95.8	90.2	92.7	97.9	97.7	97.8	66.5	65.8	66.1	86.8	85.9	86.2	54.2	68.6	61.4	30.0	27.8	28.9	42.1	48.2	45.2
16	Siraha	Naraha Gaunpalika	2	Province No. 2	93.8	91.1	92.5	96.5	96.0	96.2	65.5	66.5	66.0	86.1	85.4	85.7	53.4	69.3	61.4	29.5	28.1	28.8	41.5	48.7	45.1
16	Siraha	Navarajpur Gaunpalika	2	Province No. 2	94.4	93.2	93.8	97.2	98.1	97.6	65.9	67.9	66.9	87.3	88.6	88.0	53.8	70.9	62.3	29.7	28.7	29.2	41.8	49.8	45.8
16	Siraha	Sakhuwanankarkatti Gaunpalika	2	Province No. 2	93.1	91.1	92.1	95.8	96.0	95.9	65.0	66.5	65.7	85.0	84.8	84.9	53.0	69.3	61.2	29.3	28.1	28.7	41.2	48.7	44.9
16	Siraha	Siraha Nagarpalika	2	Province No. 2	93.1	92.8	93.0	95.8	98.6	97.2	65.0	67.7	66.3	84.7	87.4	86.2	53.0	70.6	61.8	29.3	28.6	29.0	41.2	49.6	45.4
16	Siraha	Sukhipur Nagarpalika	2	Province No. 2	95.2	91.9	93.5	97.9	96.7	97.3	66.5	67.0	66.7	84.7	84.3	84.5	54.2	69.9	62.0	30.0	28.3	29.2	42.1	49.1	45.6
16	Siraha Total		2		94.2	93.4	93.8	96.8	97.7	97.2	66.8	68.6	67.7	85.5	86.8	86.2	54.6	70.5	62.6	29.5	28.3	28.9	42.1	49.4	45.8
17	Dhanusha	Aurahi Gaunpalika	2	Province No. 2	93.2	100.0	96.6	95.9	97.2	96.6	65.1	65.5	65.3	83.9	83.9	83.9	53.1	68.3	60.7	29.4	27.7	28.5	41.2	48.0	44.6
17	Dhanusha	Bateswor Gaunpalika	2	Province No. 2	96.9	95.0	95.9	96.5	95.4	95.9	60.6	64.1	62.3	82.7	83.4	83.0	62.1	64.5	63.3	17.4	17.8	17.6	39.7	41.2	40.4
17	Dhanusha	Bidehi Nagarpalika	2	Province No. 2	99.0	95.2	97.1	97.7	95.6	96.6	61.9	64.2	63.1	84.3	84.9	84.6	63.4	64.6	64.0	17.7	17.9	17.8	40.6	41.2	40.9
17	Dhanusha	Chhreshwomath Nagarpalika	2	Province No. 2	96.2	98.6	97.4	95.8	99.0	97.4	60.1	66.5	63.3	82.7	88.5	85.4	61.6	66.9	64.3	17.2	18.5	17.9	39.4	42.7	41.1
17	Dhanusha	Dhanauji Gaunpalika	2	Province No. 2	99.5	99.1	99.3	98.1	99.5	98.8	62.2	66.9	64.5	81.6	83.2	82.3	63.8	67.3	65.5	17.8	18.6	18.2	40.8	42.9	41.9
17	Dhanusha	Dhanusadham Nagarpalika	2	Province No. 2	99.0	99.2	99.1	96.6	99.6	98.1	62.5	67.6	65.1	83.3	87.6	85.4	65.0	68.0	66.5	17.9	18.9	18.4	41.5	43.5	42.5
17	Dhanusha	Ganeshman Charnath Nagarpalika	2	Province No. 2	95.3	99.2	97.3	96.4	99.6	98.0	63.1	66.9	65.0	83.1	88.1	85.6	61.1	67.3	64.2	17.1	18.6	17.9	39.1	43.0	41.0
17	Dhanusha	Hansapur Nagarpalika	2	Province No. 2	96.8	97.6	97.2	96.4	98.0	97.2	60.5	65.9	63.2	82.6	85.2	83.8	62.0	66.3	64.1	17.3	18.3	17.8	39.7	42.3	41.0
17	Dhanusha	Janaknandini Gaunpalika	2	Province No. 2	98.9	98.6	98.8	96.6	99.0	97.8	62.5	66.5	64.5	84.3	86.9	85.6	64.0	66.9	65.5	17.9	18.5	18.2	41.0	42.7	41.8
17	Dhanusha	Janakpur Upamahanagarpalika	2	Province No. 2	99.3	98.6	99.0	98.0	99.0	98.5	62.1	66.5	64.3	82.8	84.9	84.0	63.6	66.9	65.3	17.8	18.5	18.2	40.7	42.7	41.7
17	Dhanusha	Kamala Nagarpalika	2	Province No. 2	98.9	98.6	98.8	97.6	99.0	98.3	61.8	66.5	64.2	83.0	86.5	84.6	63.4	66.9	65.2	17.7	18.5	18.1	40.6	42.7	41.6
17	Dhanusha	Laxminiya Gaunpalika	2	Province No. 2	98.9	95.5	97.2	97.6	95.9	96.7	61.8	64.4	63.1	83.4	83.1	83.2	63.4	64.8	64.1	17.7	17.9	17.8	40.6	41.4	41.0
17	Dhanusha	Mithila Bihari Gaunpalika	2	Province No. 2	97.5	96.5	97.0	97.1	96.8	97.0	60.9	65.1	63.0	81.7	81.6	81.6	62.4	65.5	64.0	17.5	18.1	17.8	40.0	41.8	40.9
17	Dhanusha	Mithila Nagarpalika	2	Province No. 2	97.5	96.5	97.0	97.1	96.8	97.0	60.9	65.1	63.0	82.1	84.7	83.4	62.4	65.5	64.0	17.5	18.1	17.8	40.0	41.8	40.9
17	Dhanusha	Mukhiyapatti Musahamiya Gaunpalika	2	Province No. 2	98.9	96.5	97.7	97.6	96.8	97.2	61.8	65.1	63.5	85.8	86.6	86.2	63.4	65.5	64.4	17.7	18.1	17.9	40.6	41.8	41.2
17	Dhanusha	Nagarain Nagarpalika	2	Province No. 2	96.8	98.2	97.5	96.4	98.6	97.5	60.5	66.3	63.4	83.2	85.6	84.3	62.0	67.6	64.8	17.3	18.4	17.9	39.7	43.0	41.3
17	Dhanusha	Sabaila Nagarpalika	2	Province No. 2	95.8	95.9	95.8	95.4	96.3	95.8	63.4	64.7	64.1	83.1	84.6	83.8	61.4	65.1	63.2	17.2	18.0	17.6	39.3	41.5	40.4
17	Dhanusha	Sahidnagar Nagarpalika	2	Province No. 2	95.5	96.9	96.2	95.1	97.2	96.2	63.2	65.4	64.3	83.8	87.4	85.5	61.2	65.7	63.5	17.1	18.2	17.7	39.2	42.0	40.6
17	Dhanusha Total		2		97.4	97.5	97.5	96.8	97.7	97.3	61.9	65.7	63.8	83.1	85.5	84.3	62.2	66.3	64.2	18.2	18.8	18.5	40.2	42.6	41.4

NIR in Grade 1 and NER at Primary, Lower secondary, Basic, Secondary, Higher Secondary and Secondary levels, Flash I_2019-020

Dist. Code	Dist. Name	LL_Name	Province_Code	Province_Name	NIR in Grade 1			NER in Primary			NER in L_Secondary			NER in Basic			NER in Secondary			NER in H_Secondary			NER in Tertiary		
					Girls	Boys	Total	Girls	Boys	Total	Girls	Boys	Total	Girls	Boys	Total	Girls	Boys	Total	Girls	Boys	Total	Girls	Boys	Total
18	Mahottari	Aurahi Nagarpalika	2	Province No. 2	93.2	90.3	91.7	95.9	97.2	96.6	65.1	65.5	65.3	85.7	85.8	85.7	53.1	68.3	60.7	29.4	27.7	28.5	41.2	48.0	44.6
18	Mahottari	Belwa Nagarpalika	2	Province No. 2	97.8	93.6	95.7	95.5	95.2	95.4	86.6	93.5	90.1	92.6	94.7	93.7	58.0	53.4	55.7	22.2	19.0	20.6	40.1	36.2	38.1
18	Mahottari	Bardibas Nagarpalika	2	Province No. 2	98.9	93.8	96.4	97.6	95.4	96.5	88.6	93.7	91.1	94.0	94.8	94.4	59.2	53.5	56.4	22.7	19.0	20.8	41.0	36.3	38.6
18	Mahottari	Bhangaha Nagarpalika	2	Province No. 2	99.4	97.7	98.6	98.1	99.3	98.7	89.0	97.5	93.3	94.8	98.8	96.7	59.5	55.7	57.6	22.8	19.8	21.3	41.2	37.7	39.5
18	Mahottari	Ekdama Gaunpalika	2	Province No. 2	97.9	98.7	98.3	97.6	99.4	98.5	89.4	90.0	89.7	94.6	96.6	95.6	59.8	56.3	58.1	22.9	20.0	21.4	41.4	38.2	39.8
18	Mahottari	Gaushala Nagarpalika	2	Province No. 2	96.2	97.8	97.0	95.4	99.4	97.4	85.2	97.6	91.4	91.7	98.8	95.2	57.0	55.8	56.4	21.8	20.9	21.3	39.4	38.3	38.9
18	Mahottari	Jaleswor Nagarpalika	2	Province No. 2	97.7	96.2	97.0	95.4	97.9	96.6	86.6	96.1	91.3	92.1	97.3	94.7	57.9	54.9	56.4	22.2	19.5	20.8	40.0	37.2	38.6
18	Mahottari	Loharpatti Nagarpalika	2	Province No. 2	99.8	98.1	99.0	97.5	98.9	98.2	89.4	97.1	93.2	94.7	98.3	96.4	59.8	55.4	57.6	22.9	19.7	21.3	41.3	37.6	39.4
18	Mahottari	Mahottari Gaunpalika	2	Province No. 2	99.2	98.1	98.7	97.9	98.9	98.4	88.8	97.1	92.9	94.9	98.3	96.5	59.4	55.4	57.4	22.7	19.7	21.2	41.1	37.6	39.3
18	Mahottari	Manra Sasawa Nagarpalika	2	Province No. 2	99.8	98.1	99.0	97.5	98.9	98.2	88.5	97.1	92.8	95.0	98.4	96.6	59.2	55.4	57.3	22.7	19.7	21.2	40.9	37.6	39.2
18	Mahottari	Mathani Nagarpalika	2	Province No. 2	97.1	98.1	97.6	96.3	98.9	97.6	86.0	97.1	91.5	93.5	98.3	95.7	57.5	55.4	56.5	22.0	19.7	20.9	39.8	37.6	38.7
18	Mahottari	Pipra Gaunpalika	2	Province No. 2	99.8	94.1	97.0	97.5	95.7	96.6	88.5	94.0	91.2	94.2	95.2	94.7	59.2	53.7	56.4	22.7	19.1	20.9	40.9	36.4	38.6
18	Mahottari	Ramgopalpur Nagarpalika	2	Province No. 2	98.4	95.1	96.7	96.1	96.7	96.4	87.2	94.9	91.1	93.3	96.1	94.6	58.3	54.2	56.3	22.3	19.2	20.8	40.3	36.7	38.5
18	Mahottari	Samsi Gaunpalika	2	Province No. 2	97.5	98.1	97.8	95.7	98.9	97.3	85.5	97.1	91.3	92.8	98.4	95.5	57.2	55.4	56.3	0.0	0.0	0.0	28.6	27.7	28.2
18	Mahottari	Sonama Gaunpalika	2	Province No. 2	99.8	95.1	97.5	97.5	96.7	97.1	88.5	94.9	91.7	94.6	96.1	95.3	59.2	54.2	56.7	22.7	19.2	21.0	40.9	36.7	38.8
18	Mahottari Total		2		98.2	96.2	97.2	96.8	97.8	97.3	86.2	93.5	89.9	93.2	96.5	94.8	58.3	55.8	57.0	21.5	18.8	20.1	39.9	37.3	38.6
19	Sarlahi	Begmati Nagarpalika	2	Province No. 2	95.1	95.5	95.3	95.3	96.5	95.9	58.2	66.2	62.2	80.7	84.5	82.6	56.4	66.2	61.3	21.9	30.6	26.2	39.2	48.4	43.8
19	Sarlahi	Balara Nagarpalika	2	Province No. 2	97.3	95.1	96.2	96.1	96.1	96.1	59.6	65.9	62.7	83.3	85.0	84.2	57.8	65.9	61.8	22.4	30.5	26.4	40.1	48.2	44.1
19	Sarlahi	Barahathawa Nagarpalika	2	Province No. 2	99.5	95.3	97.4	98.2	96.3	97.3	60.9	66.1	63.5	84.8	85.1	85.0	59.1	66.0	62.5	22.9	30.5	26.7	41.0	48.3	44.6
19	Sarlahi	Basbanya Gaunpalika	2	Province No. 2	93.4	99.3	96.4	97.7	99.2	98.5	61.2	68.8	65.0	88.5	92.7	90.5	59.4	68.7	64.0	0.0	0.0	0.0	29.7	34.4	32.0
19	Sarlahi	Bishnu Gaunpalika	2	Province No. 2	99.5	99.3	99.4	98.2	98.3	98.3	61.5	69.5	65.5	87.2	88.3	87.7	59.7	69.5	64.6	23.1	32.1	27.6	41.4	50.8	46.1
19	Sarlahi	Brahmapuri Gaunpalika	2	Province No. 2	95.7	99.3	97.5	96.0	99.3	97.7	58.6	68.8	63.7	83.6	89.6	86.4	56.8	68.8	62.8	22.0	31.8	26.9	39.4	50.3	44.9
19	Sarlahi	Chakraghatta Gaunpalika	2	Province No. 2	96.8	97.2	97.0	98.1	97.7	97.9	61.4	69.1	65.3	86.0	88.6	87.2	59.6	69.1	64.3	0.0	0.0	0.0	29.8	34.5	32.2
19	Sarlahi	Chandranagar Gaunpalika	2	Province No. 2	97.2	97.8	97.5	96.0	98.8	97.4	59.5	67.7	63.6	85.6	91.2	87.9	57.7	67.7	62.7	22.4	31.3	26.8	40.0	49.5	44.8
19	Sarlahi	Dhankaul Gaunpalika	2	Province No. 2	99.8	99.0	99.4	97.5	99.1	98.3	61.1	68.6	64.9	87.3	90.9	88.9	59.2	68.6	63.9	23.0	31.7	27.3	41.1	50.2	45.6
19	Sarlahi	Godaita Nagarpalika	2	Province No. 2	99.4	98.7	99.1	98.1	98.8	98.4	60.8	68.4	64.6	85.3	88.2	86.7	59.0	68.4	63.7	22.9	31.6	27.2	40.9	50.0	45.5
19	Sarlahi	Haripur Nagarpalika	2	Province No. 2	99.4	95.6	97.5	98.1	96.6	97.4	61.4	66.3	63.8	84.2	84.4	84.3	59.6	66.2	62.9	23.1	30.6	26.9	41.3	48.4	44.9
19	Sarlahi	Haripurwa Nagarpalika	2	Province No. 2	97.9	96.6	97.3	96.7	97.6	97.1	59.9	66.9	63.4	83.9	87.0	85.2	58.1	66.9	62.5	22.6	30.9	26.8	40.4	48.9	44.7
19	Sarlahi	Hariwan Nagarpalika	2	Province No. 2	97.6	98.7	98.2	96.4	98.8	97.6	59.7	68.4	64.1	81.5	85.9	83.8	58.0	68.4	63.2	22.5	31.6	27.0	40.2	50.0	45.1
19	Sarlahi	Ishworpur Nagarpalika	2	Province No. 2	97.0	98.7	97.9	95.8	98.8	97.3	59.4	68.4	63.9	81.5	86.7	84.2	57.6	68.4	63.0	22.3	31.6	27.0	40.0	50.0	45.0
19	Sarlahi	Kabilasi Nagarpalika	2	Province No. 2	97.2	96.6	96.9	96.0	97.6	96.8	59.5	66.9	63.2	83.2	85.8	84.4	57.7	66.9	62.3	22.4	30.9	26.7	40.0	48.9	44.5
19	Sarlahi	Kaudenta Gaunpalika	2	Province No. 2	97.4	96.8	97.1	96.2	97.8	97.0	59.6	67.1	63.4	85.1	88.0	86.5	57.8	67.0	62.4	22.4	25.0	23.7	40.1	46.0	43.1
19	Sarlahi	Kaudenta Gaunpalika	2	Province No. 2	96.2	95.6	95.9	95.0	96.6	95.8	58.9	66.3	62.6	79.6	82.0	80.9	57.1	66.2	61.7	22.1	30.6	26.4	39.6	48.4	44.0
19	Sarlahi	Malangawa Nagarpalika	2	Province No. 2	99.4	96.6	98.0	98.1	97.6	97.8	61.4	66.9	64.2	84.9	86.3	85.6	59.6	66.9	63.2	23.1	30.9	27.0	41.3	48.9	45.1
19	Sarlahi	Parsa Gaunpalika	2	Province No. 2	95.8	99.7	97.8	96.1	97.7	96.9	58.7	69.1	63.9	84.3	88.3	86.2	56.9	69.1	63.0	22.0	31.9	27.0	39.5	50.5	45.0
19	Sarlahi	Ramnagar Gaunpalika	2	Province No. 2	98.3	98.7	98.5	97.1	98.8	97.9	62.0	68.4	65.2	87.0	90.3	88.6	60.2	68.4	64.3	23.3	31.6	27.5	41.7	50.0	45.9
19	Sarlahi Total		2		97.5	97.5	97.5	96.8	97.9	97.4	60.2	67.7	63.9	83.8	86.6	85.2	58.4	67.7	63.0	20.3	27.8	24.1	39.3	47.7	43.5

NIR in Grade 1 and NER at Primary, Lower secondary, Basic, Secondary, Higher Secondary and Secondary levels, Flash I_2019-020

Dist. Code	Dist. Name	LL_Name	Province Code	Province Name	NIR in Grade 1			NER in Primary			NER in L_Secondary			NER in Basic			NER in Secondary			NER in H_Secondary			NER in Secondary		
					Girls	Boys	Total	Girls	Boys	Total	Girls	Boys	Total	Girls	Boys	Total	Girls	Boys	Total	Girls	Boys	Total	Girls	Boys	Total
32	Rautahat	Baudhimai Nagarpalika	2	Province No. 2	90.8	96.4	93.6	96.3	96.7	96.5	56.9	67.6	62.2	83.8	86.9	85.3	58.7	70.1	64.4	31.7	21.5	26.6	45.2	45.8	45.5
32	Rautahat	Birmdaban Nagarpalika	2	Province No. 2	93.0	96.0	94.5	92.6	96.3	94.4	58.2	67.3	62.7	80.7	86.4	83.6	60.1	69.8	65.0	32.4	21.4	26.9	46.3	45.6	45.9
32	Rautahat	Chandrapur Nagarpalika	2	Province No. 2	95.0	96.2	95.6	91.9	96.5	94.2	59.5	67.5	63.5	78.3	85.3	81.7	61.5	70.0	65.7	33.1	21.5	27.3	47.3	45.7	46.5
32	Rautahat	Debahi Gonahi Nagarpalika	2	Province No. 2	95.5	99.1	97.3	92.4	97.6	95.0	59.8	70.2	65.0	81.5	89.6	85.4	61.8	72.8	67.3	33.3	22.3	27.8	47.5	47.6	47.6
32	Rautahat	Durga Bhagawati Gaunpalika	2	Province No. 2	96.0	99.1	97.5	95.5	95.9	95.7	60.1	71.0	65.5	87.7	91.3	89.5	62.1	73.6	67.8	33.5	22.6	28.0	47.8	48.1	47.9
32	Rautahat	Gadhimai Nagarpalika	2	Province No. 2	92.9	98.7	95.8	96.1	96.1	96.1	58.1	69.2	63.7	84.5	87.8	86.1	60.1	71.7	65.9	32.4	22.0	27.2	46.2	46.9	46.5
32	Rautahat	Garuda Nagarpalika	2	Province No. 2	95.9	99.7	97.8	95.4	97.1	96.3	60.0	69.9	64.9	83.3	87.8	85.7	62.0	72.5	67.2	33.4	22.2	27.8	47.7	47.3	47.5
32	Rautahat	Gaur Nagarpalika	2	Province No. 2	99.8	99.3	99.5	97.8	97.4	97.6	59.7	70.1	64.9	83.4	87.0	85.3	61.7	72.7	67.2	33.2	22.3	27.8	47.4	47.5	47.5
32	Rautahat	Gujara Nagarpalika	2	Province No. 2	94.9	99.7	97.3	96.4	97.1	96.8	59.4	69.9	64.6	83.1	88.1	85.5	61.4	72.5	66.9	33.1	22.2	27.7	47.3	47.3	47.3
32	Rautahat	Ishanath Nagarpalika	2	Province No. 2	93.2	99.7	96.4	96.0	97.1	96.5	58.4	69.9	64.1	82.9	88.4	85.3	60.3	72.5	66.4	32.5	22.2	27.4	46.4	47.3	46.9
32	Rautahat	Katahariya Nagarpalika	2	Province No. 2	95.9	99.6	97.8	96.4	95.3	95.9	60.0	70.5	65.3	84.0	85.8	84.8	62.0	73.2	67.6	33.4	22.5	27.9	47.7	47.8	47.8
32	Rautahat	Madav Narayan Nagarpalika	2	Province No. 2	93.5	97.5	95.5	97.9	97.7	97.8	58.6	68.3	63.4	84.5	88.3	86.4	60.5	70.9	65.7	32.6	21.7	27.2	46.6	46.3	46.4
32	Rautahat	Maulapur Nagarpalika	2	Province No. 2	92.7	99.7	96.2	96.9	97.1	97.0	58.0	69.9	63.9	84.2	87.6	85.9	60.0	72.5	66.2	32.3	22.2	27.3	46.1	47.3	46.7
32	Rautahat	Paroha Nagarpalika	2	Province No. 2	92.9	97.5	95.2	97.1	97.7	97.4	58.1	68.3	63.2	85.0	88.5	86.8	60.1	70.9	65.5	32.4	21.7	27.1	46.2	46.3	46.3
32	Rautahat	Phatuwa Bijayapur Nagarpalika	2	Province No. 2	91.5	99.2	95.3	97.6	97.7	97.6	57.3	70.3	63.8	82.2	87.0	84.4	59.2	72.9	66.0	31.9	22.4	27.1	45.5	47.6	46.6
32	Rautahat	Rajdevi Nagarpalika	2	Province No. 2	93.0	97.7	95.4	93.7	95.2	94.5	58.3	68.5	63.4	82.1	86.2	84.1	60.2	71.0	65.6	32.4	21.8	27.1	46.3	46.4	46.4
32	Rautahat	Rajpur Nagarpalika	2	Province No. 2	91.9	96.5	94.2	92.5	96.8	94.6	57.6	67.6	62.6	84.9	93.5	89.0	59.5	70.2	64.8	32.0	21.5	26.8	45.8	45.8	45.8
32	Rautahat	Yamunamai Gaunpalika	2	Province No. 2	95.9	97.5	96.7	95.4	97.7	96.6	60.0	68.3	64.2	82.2	85.2	83.7	62.0	70.9	66.5	33.4	21.7	27.6	47.7	46.3	47.0
32	Rautahat Total		2		94.1	98.3	96.2	95.4	96.8	96.1	58.8	69.1	63.9	82.9	87.6	85.2	60.7	71.7	66.2	32.7	22.0	27.4	46.7	46.8	46.8
33	Bara	Adarsh Kotwal Gaunpalika	2	Province No. 2	92.8	94.1	93.4	92.7	96.7	94.7	76.0	72.6	74.3	87.7	88.8	88.2	54.0	54.0	54.0	27.8	24.5	26.2	40.9	39.3	40.1
33	Bara	Baragadi Gaunpalika	2	Province No. 2	95.0	93.7	94.4	94.9	96.2	95.5	77.8	72.3	75.1	89.9	89.9	89.9	55.3	52.9	54.1	28.5	24.4	26.5	41.9	38.7	40.3
33	Bara	Bishrampur Gaunpalika	2	Province No. 2	95.1	95.3	95.2	95.0	95.1	95.1	77.9	73.6	75.7	90.1	89.4	89.8	55.4	53.9	54.6	28.5	24.9	26.7	41.9	39.4	40.6
33	Bara	Devfal Gaunpalika	2	Province No. 2	97.1	93.9	95.5	95.6	96.4	96.0	79.5	72.5	76.0	91.7	89.3	90.5	56.5	53.0	54.8	29.1	24.5	26.8	42.8	38.8	40.8
33	Bara	Jitpur Simara Upamahanagarpalika	2	Province No. 2	97.6	97.7	97.7	96.0	97.5	96.8	79.9	75.4	77.7	90.2	89.6	89.9	56.8	55.2	56.0	29.2	25.5	27.4	43.0	40.3	41.7
33	Bara	Kalaiva Upamahanagarpalika	2	Province No. 2	98.1	98.8	98.4	96.5	98.6	97.5	80.3	76.3	78.3	91.2	90.8	91.0	57.1	55.8	56.5	29.4	25.8	27.6	43.2	40.8	42.0
33	Bara	Karayamai Gaunpalika	2	Province No. 2	93.5	97.8	95.7	93.3	97.6	95.5	76.5	75.5	76.0	88.6	91.7	90.1	54.4	55.3	54.8	28.0	25.5	26.8	41.2	40.4	40.8
33	Bara	Kolhabi Nagarpalika	2	Province No. 2	94.9	96.3	95.6	94.8	96.1	95.4	77.7	74.3	76.0	87.9	87.9	87.9	55.3	54.4	54.8	28.4	25.1	26.8	41.8	39.8	40.8
33	Bara	Mahagadhimai Nagarpalika	2	Province No. 2	98.0	97.3	97.6	96.4	97.1	96.7	80.2	75.1	77.6	91.1	90.0	90.6	57.0	54.9	56.0	29.4	25.4	27.4	43.2	40.1	41.7
33	Bara	Nijgadh Nagarpalika	2	Province No. 2	97.4	97.5	97.5	95.8	97.3	96.6	79.7	75.3	77.5	89.5	88.6	89.1	56.7	55.1	55.9	29.2	25.4	27.3	42.9	40.3	41.6
33	Bara	Pacharauta Nagarpalika	2	Province No. 2	97.0	97.3	97.1	96.3	97.1	96.7	79.4	75.1	77.3	92.5	91.4	92.0	57.4	54.9	56.2	29.1	25.4	27.2	43.2	40.1	41.7
33	Bara	Panwanipur Gaunpalika	2	Province No. 2	95.3	95.1	95.2	95.2	97.7	96.4	78.0	73.4	75.7	89.0	89.2	89.1	55.5	53.7	54.6	28.6	24.8	26.7	42.0	39.3	40.6
33	Bara	Pheta Gaunpalika	2	Province No. 2	98.0	98.2	98.1	96.8	98.0	97.4	80.5	75.8	78.2	92.2	92.1	92.1	57.3	55.5	56.4	29.5	25.6	27.5	43.4	40.5	42.0
33	Bara	Prasauni Gaunpalika	2	Province No. 2	95.6	94.2	94.9	95.5	96.7	96.1	78.3	72.7	75.5	88.6	87.6	88.1	55.6	53.2	54.4	28.6	24.6	26.6	42.1	38.9	40.5
33	Bara	Simroungadh Nagarpalika	2	Province No. 2	94.7	97.3	96.0	94.6	97.1	95.8	77.5	75.1	76.3	89.9	90.5	90.2	55.1	54.9	55.0	28.4	25.4	26.9	41.8	40.1	41.0
33	Bara	Subarna Gaunpalika	2	Province No. 2	94.9	95.1	95.0	94.8	97.7	96.2	77.7	73.4	75.6	89.8	89.8	89.8	55.3	53.7	54.5	28.4	24.8	26.6	41.8	39.3	40.6
33	Bara Total		2		96.0	96.2	96.1	95.3	97.1	96.2	78.6	74.3	76.4	90.2	89.9	90.1	55.9	54.4	55.2	28.8	25.1	26.9	42.3	39.8	41.0

NIR in Grade 1 and NER at Primary, Lower secondary, Basic, Secondary, Higher Secondary and Secondary levels, Flash I_2019-020

Dist. Code	Dist. Name	LL_Name	Province_Code	Province_Name	NIR in Grade 1			NER in Primary			NER in L_Secondary			NER in Basic			NER in Secondary			NER in H_Secondary			NER in Tertiary		
					Girls	Boys	Total	Girls	Boys	Total	Girls	Boys	Total	Girls	Boys	Total	Girls	Boys	Total	Girls	Boys	Total	Girls	Boys	Total
34	Parsa	Bahudamai Nagarpalika	2	Province No. 2	91.2	96.3	93.7	91.8	95.4	93.6	56.3	65.8	61.0	77.3	82.5	79.7	33.0	37.8	35.4	12.9	13.5	13.2	22.9	25.6	24.3
34	Parsa	Bindabasi Gaunpalika	2	Province No. 2	93.3	95.9	94.6	93.9	95.1	94.5	57.6	65.5	61.6	81.6	83.8	82.6	33.8	37.6	35.7	13.2	13.4	13.3	23.5	25.5	24.5
34	Parsa	Birgunj Mahanagarpalika	2	Province No. 2	95.4	96.1	95.8	96.0	95.3	95.6	58.9	65.6	62.3	81.3	83.0	82.2	34.6	37.7	36.1	13.5	13.5	13.5	24.0	25.6	24.8
34	Parsa	Chhipaharmai Gaunpalika	2	Province No. 2	95.9	90.3	93.1	95.1	96.4	95.7	59.2	68.3	63.8	83.3	88.0	85.6	34.7	39.3	37.0	13.5	14.0	13.8	24.1	26.6	25.4
34	Parsa	Dhobini Gaunpalika	2	Province No. 2	96.4	91.7	94.0	95.6	97.4	96.5	59.5	69.1	64.3	83.5	86.7	84.9	34.9	39.7	37.3	13.6	14.2	13.9	24.3	26.9	25.6
34	Parsa	Jegannathpur Gaunpalika	2	Province No. 2	91.8	99.1	95.5	92.4	96.5	94.4	56.7	68.4	62.5	85.2	91.1	88.0	33.3	39.3	36.3	13.0	14.0	13.5	23.1	26.7	24.9
34	Parsa	Jira Bhawani Gaunpalika	2	Province No. 2	93.2	98.6	95.9	93.9	97.7	95.8	57.6	67.3	62.4	81.3	86.6	83.7	33.8	38.7	36.2	13.2	13.8	13.5	23.5	26.2	24.9
34	Parsa	Kaikamai Gaunpalika	2	Province No. 2	96.3	99.5	97.9	96.3	95.9	96.1	59.4	68.0	63.7	82.1	85.7	83.8	34.9	39.1	37.0	13.6	13.9	13.8	24.2	26.5	25.4
34	Parsa	Pakahamainpur Gaunpalika	2	Province No. 2	95.7	99.8	97.8	96.3	96.2	96.2	59.1	68.2	63.6	86.0	86.5	86.2	34.7	39.2	36.9	13.5	14.0	13.7	24.1	26.6	25.3
34	Parsa	Paisagadi Nagarpalika	2	Province No. 2	95.3	99.5	97.4	95.9	95.9	95.9	58.8	68.0	63.4	83.5	86.5	85.0	34.5	39.1	36.8	13.5	13.9	13.7	24.0	26.5	25.2
34	Parsa	Paterwasugauli Gaunpalika	2	Province No. 2	92.7	95.4	94.0	93.3	97.3	95.3	57.2	65.2	61.2	83.0	87.5	85.2	33.6	37.4	35.5	13.1	13.4	13.2	23.3	25.4	24.4
34	Parsa	Pokhariya Nagarpalika	2	Province No. 2	96.3	99.5	97.9	96.3	96.8	96.6	59.4	68.6	64.0	85.7	88.2	86.8	34.9	39.4	37.2	13.6	14.1	13.8	24.2	26.8	25.5
34	Parsa	Sakhuwa Prasauni Gaunpalika	2	Province No. 2	93.9	96.4	95.1	94.5	95.5	95.0	58.0	65.8	61.9	82.2	85.7	84.0	34.0	37.8	35.9	13.3	13.5	13.4	23.6	25.7	24.6
34	Parsa	Thori Gaunpalika	2	Province No. 2	93.1	99.5	96.3	93.7	95.9	94.8	57.5	68.0	62.7	83.3	83.6	81.0	33.7	39.1	36.4	13.1	13.9	13.5	23.4	26.5	25.0
34	Parsa Total		2		94.3	97.0	95.6	94.6	96.2	95.4	58.2	67.3	62.7	82.0	84.9	83.4	34.2	38.6	36.4	13.3	13.8	13.6	23.7	26.2	25.0
20	Sindhuli	Dudhuli Nagarpalika	3	Bagmati	94.5	94.6	94.6	95.7	96.6	96.1	95.0	91.7	93.4	95.4	94.9	95.2	61.2	76.9	69.0	63.6	53.1	58.3	62.4	65.0	63.7
20	Sindhuli	Ghanglekh Gaunpalika	3	Bagmati	96.7	94.2	95.5	96.5	96.2	96.3	97.3	91.3	94.3	96.8	94.4	95.6	62.6	76.5	69.6	65.1	52.9	59.0	63.9	64.7	64.3
20	Sindhuli	Golanjor Gaunpalika	3	Bagmati	98.9	95.4	97.2	97.6	97.4	97.5	94.5	94.6	94.6	96.3	96.3	96.3	64.0	77.5	70.8	66.5	53.5	60.0	65.3	65.5	65.4
20	Sindhuli	Hariharpurgadhi Gaunpalika	3	Bagmati	99.6	98.7	99.2	98.3	98.0	98.1	96.7	94.2	95.5	97.9	96.8	97.3	64.5	80.2	72.3	67.0	55.4	61.2	65.7	67.8	66.8
20	Sindhuli	Kamalamai Nagarpalika	3	Bagmati	94.7	95.4	95.0	96.6	98.6	97.6	99.4	97.3	98.4	97.7	98.1	97.9	64.7	81.5	73.1	67.2	56.3	61.8	65.9	68.9	67.4
20	Sindhuli	Marin Gaunpalika	3	Bagmati	95.6	99.4	97.5	95.3	98.6	97.0	96.1	96.4	96.2	95.6	97.9	96.7	61.9	80.7	71.3	64.3	55.8	60.0	63.1	68.3	65.7
20	Sindhuli	Phikkal Gaunpalika	3	Bagmati	96.6	97.9	97.3	96.4	97.1	96.7	97.2	94.9	96.0	96.7	96.3	96.5	62.6	79.5	71.0	65.0	54.9	60.0	63.8	67.2	65.5
20	Sindhuli	Sunkoshi Gaunpalika	3	Bagmati	94.3	98.3	96.3	92.2	98.0	95.1	93.7	97.2	95.5	92.8	97.7	95.2	77.1	77.1	77.1	35.4	36.1	35.8	56.2	56.6	56.4
20	Sindhuli	Tinpatan Gaunpalika	3	Bagmati	98.7	99.1	98.9	98.3	98.4	98.3	99.2	96.1	97.7	98.7	97.5	98.1	63.9	80.5	72.2	66.4	55.6	61.0	65.2	68.1	66.6
20	Sindhuli Total		3		96.6	97.0	96.8	96.3	97.7	97.0	96.6	94.9	95.7	96.6	96.8	96.7	64.7	78.9	71.8	62.3	52.6	57.4	63.5	65.8	64.6
21	Ramechhap	Doramba Gaunpalika	3	Bagmati	95.6	96.0	95.8	94.9	95.2	95.1	96.0	94.1	95.0	95.4	94.7	95.1	81.7	72.1	76.9	36.3	41.6	39.0	59.0	56.9	57.9
21	Ramechhap	Gokulganga Gaunpalika	3	Bagmati	96.8	94.6	95.7	96.2	96.5	96.4	97.3	92.7	95.0	96.7	94.9	95.8	82.8	71.1	77.0	36.8	41.0	38.9	59.8	56.1	57.9
21	Ramechhap	Khadadevi Gaunpalika	3	Bagmati	99.0	95.8	97.4	96.9	97.7	97.3	95.6	96.0	95.8	96.3	97.0	96.7	84.7	72.0	78.3	37.6	41.5	39.6	61.1	56.8	58.9
21	Ramechhap	Likhu Gaunpalika	3	Bagmati	97.7	97.0	97.3	95.5	97.6	96.5	97.0	93.0	95.0	96.1	95.6	95.9	79.7	73.7	76.7	36.6	34.6	35.6	58.2	54.1	56.2
21	Ramechhap	Manthali Nagarpalika	3	Bagmati	99.0	99.8	99.4	97.8	98.9	98.4	99.4	98.8	99.1	98.5	98.9	98.7	85.5	75.8	80.6	38.0	43.7	40.8	61.7	59.7	60.7
21	Ramechhap	Ramechhap Nagarpalika	3	Bagmati	95.7	99.8	97.8	95.0	99.0	97.0	96.1	97.8	97.0	95.5	98.6	97.0	81.8	75.0	78.4	36.3	43.3	39.8	59.1	59.1	59.1
21	Ramechhap	Sunapati Gaunpalika	3	Bagmati	96.7	98.3	97.5	96.1	97.4	96.8	97.2	96.3	96.7	96.4	97.0	96.7	82.7	73.8	78.3	36.7	42.6	39.7	59.7	58.2	59.0
21	Ramechhap	Umakunda Gaunpalika	3	Bagmati	98.9	99.2	99.1	96.8	99.4	98.1	99.4	98.2	98.8	97.8	98.9	98.4	84.6	75.3	79.9	37.6	43.5	40.5	61.1	59.4	60.2
21	Ramechhap Total		3		97.4	97.6	97.5	96.2	97.7	96.9	97.2	95.9	96.6	96.8	97.2	97.0	82.9	73.6	78.3	37.0	41.5	39.2	60.0	57.5	58.8

NIR in Grade 1 and NER at Primary, Lower secondary, Basic, Secondary, Higher Secondary and Secondary levels, Flash I_2019-020

Dist. Code	Dist. Name	LL_Name	Province Code	Province Name	NIR in Grade 1			NER in Primary			NER in L_Secundary			NER in Basic			NER in Secondary			NER in H_Secundary			NER in Secondary		
					Girls	Boys	Total	Girls	Boys	Total	Girls	Boys	Total	Girls	Boys	Total	Girls	Boys	Total	Girls	Boys	Total	Girls	Boys	Total
22	Dolakha	Baiteshwor Gaunpalika	3	Bagmati	95.7	94.3	95.0	93.4	97.0	95.2	93.8	92.4	93.1	93.6	95.0	94.3	81.7	70.7	76.2	21.9	25.6	23.8	51.8	48.2	50.0
22	Dolakha	Bhimeshwor Nagarpalika	3	Bagmati	97.9	93.0	95.4	95.6	95.6	95.6	96.1	91.0	93.5	95.8	93.7	94.8	83.6	69.7	76.7	22.5	25.2	23.9	53.0	47.5	50.3
22	Dolakha	Bigu Gaunpalika	3	Bagmati	99.1	95.1	97.1	96.3	95.1	95.7	98.2	93.1	95.7	97.0	94.3	95.7	85.5	71.3	78.4	23.0	25.8	24.4	54.2	48.6	51.4
22	Dolakha	Gaurishankar Gaunpalika	3	Bagmati	99.8	99.0	99.4	97.0	99.0	98.0	98.9	97.0	97.9	97.6	98.1	97.9	86.1	74.0	80.1	23.2	26.9	25.1	54.6	50.6	52.6
22	Dolakha	Jiri Nagarpalika	3	Bagmati	98.1	98.4	98.2	97.2	99.0	98.0	99.2	98.0	98.6	98.1	98.5	97.9	86.3	75.2	80.7	23.2	28.2	25.7	54.8	51.6	53.2
22	Dolakha	Kalinchok Gaunpalika	3	Bagmati	96.7	99.1	97.9	94.5	99.1	96.8	94.9	97.1	96.0	94.6	98.3	96.5	82.6	74.3	78.4	22.2	26.9	24.5	52.4	50.6	51.5
22	Dolakha	Melung Gaunpalika	3	Bagmati	97.8	97.5	97.7	95.5	97.5	96.5	96.0	95.5	95.7	95.7	96.7	96.2	83.5	73.1	78.3	22.4	26.5	24.5	53.0	49.8	51.4
22	Dolakha	Sailung Gaunpalika	3	Bagmati	99.0	99.5	99.2	96.2	99.5	97.8	98.1	97.4	97.8	97.1	98.5	97.8	85.4	74.6	80.0	22.9	27.0	25.0	54.2	50.8	52.5
22	Dolakha	Tanakoshi Gaunpalika	3	Bagmati	99.0	99.5	99.2	96.2	99.5	97.8	98.1	97.4	97.8	97.0	98.7	97.8	85.4	74.6	80.0	22.9	27.0	25.0	54.2	50.8	52.5
22	Dolakha Total		3		98.1	97.3	97.7	95.8	97.9	96.8	97.0	95.4	96.2	96.1	96.6	96.4	84.4	73.1	78.8	22.7	26.6	24.6	53.6	49.8	51.7
23	Sindhupalchok	Balefi Gaunpalika	3	Bagmati	94.8	95.0	94.9	95.1	95.1	95.1	96.3	92.5	94.4	95.6	94.2	94.9	69.4	65.2	67.3	24.4	20.1	22.3	46.9	42.7	44.8
23	Sindhupalchok	Barnabise Nagarpalika	3	Bagmati	97.1	92.6	94.8	95.9	95.4	95.7	93.7	90.2	91.9	95.1	93.5	94.2	71.1	63.6	67.3	25.0	19.6	22.3	48.0	41.6	44.8
23	Sindhupalchok	Bhotekoshi Gaunpalika	3	Bagmati	99.2	93.8	96.5	98.0	96.7	97.3	91.7	91.3	91.5	95.4	94.8	95.1	72.7	64.4	68.5	25.5	19.9	22.7	49.1	42.1	45.6
23	Sindhupalchok	Chautara Sangchokegadhi Nagarpalika	3	Bagmati	98.9	99.7	99.3	97.7	98.1	97.9	92.3	98.1	95.2	95.5	98.1	96.8	73.2	69.2	71.2	25.7	21.3	23.5	49.4	45.3	47.3
23	Sindhupalchok	Helambu Gaunpalika	3	Bagmati	99.2	98.8	99.0	98.0	99.1	98.5	92.6	90.5	91.6	95.9	96.2	96.1	73.4	69.9	71.6	25.8	21.6	23.7	49.6	45.7	47.4
23	Sindhupalchok	Indrawoti Gaunpalika	3	Bagmati	99.2	99.8	99.5	98.0	98.1	98.1	92.6	98.2	95.4	95.8	98.2	96.9	73.4	69.2	71.3	25.8	21.4	23.6	49.6	45.3	47.4
23	Sindhupalchok	Jugal Gaunpalika	3	Bagmati	93.1	99.2	96.1	93.3	96.6	94.9	98.5	96.6	97.5	94.9	96.6	95.8	68.1	68.1	68.1	23.9	22.1	23.0	46.0	45.1	45.6
23	Sindhupalchok	Lisankhu Pakhar Gaunpalika	3	Bagmati	99.1	98.2	98.7	97.9	98.5	98.2	91.6	98.5	95.1	94.9	98.5	96.7	72.6	69.5	71.0	25.5	21.4	23.5	49.0	45.5	47.3
23	Sindhupalchok	Melanchi Nagarpalika	3	Bagmati	98.1	98.2	98.1	96.9	98.5	97.7	93.4	98.5	96.0	95.5	98.5	96.9	74.0	69.5	71.8	26.0	21.4	23.7	50.0	45.5	47.7
23	Sindhupalchok	Panchpokhari Thangpal Gaunpalika	3	Bagmati	96.5	98.2	97.3	95.3	98.5	96.9	97.1	98.5	97.8	95.9	98.5	97.2	70.6	69.5	70.1	24.8	21.4	23.1	47.7	45.5	46.6
23	Sindhupalchok	Sunkoshi Gaunpalika	3	Bagmati	94.3	98.3	96.3	92.2	98.0	95.1	93.7	97.2	95.5	92.9	97.8	95.3	71.1	77.1	77.1	35.4	36.1	35.8	56.2	56.6	56.4
23	Sindhupalchok	Tripurasundar Gaunpalika	3	Bagmati	97.1	98.2	97.6	95.8	98.5	97.2	97.6	98.5	98.1	96.5	98.5	97.5	71.0	69.5	70.3	25.0	21.4	23.2	48.0	45.5	46.8
23	Sindhupalchok Total		3		97.2	97.5	97.4	96.2	97.6	96.9	94.3	95.7	95.0	95.4	97.0	96.2	72.2	68.7	70.5	26.1	22.3	24.2	49.1	45.5	47.3
24	Kavrepalanchok	Benepa Nagarpalika	3	Bagmati	95.3	92.5	93.9	93.7	97.6	95.6	92.9	96.9	94.9	93.3	97.3	95.5	80.3	74.8	77.5	28.4	20.6	24.5	54.4	47.7	51.0
24	Kavrepalanchok	Bethanchowk Gaunpalika	3	Bagmati	97.5	92.1	94.8	95.1	97.1	96.1	95.1	96.5	95.8	95.1	97.0	96.0	82.2	74.4	78.3	29.1	20.6	24.8	55.6	47.5	51.6
24	Kavrepalanchok	Bhumlu Gaunpalika	3	Bagmati	94.4	93.3	93.8	92.0	95.6	93.8	92.0	97.8	94.9	91.9	96.4	94.1	79.5	75.4	77.5	28.2	20.8	24.5	53.9	48.1	51.0
24	Kavrepalanchok	Chaurideurali Gaunpalika	3	Bagmati	94.7	96.0	95.4	92.3	95.7	94.0	92.3	91.9	92.1	92.3	93.9	93.1	79.8	77.6	78.7	28.2	21.4	24.8	54.0	49.5	51.8
24	Kavrepalanchok	Dhulikhel Nagarpalika	3	Bagmati	93.4	95.0	94.2	95.6	97.3	96.4	91.1	90.9	91.0	93.7	95.0	94.3	78.7	76.7	77.7	27.9	21.2	24.5	53.3	49.0	51.1
24	Kavrepalanchok	Khanikhola Gaunpalika	3	Bagmati	92.4	95.9	94.2	95.9	95.6	95.7	90.2	91.8	91.0	93.6	94.1	93.8	77.9	77.5	77.7	27.6	21.4	24.5	52.7	49.5	51.1
24	Kavrepalanchok	Mahabharat Gaunpalika	3	Bagmati	98.5	99.2	98.9	97.3	98.8	98.1	100.0	94.9	97.5	98.3	97.3	97.8	87.3	81.1	84.2	30.9	22.1	26.5	59.1	51.6	55.3
24	Kavrepalanchok	Mandandeupur Nagarpalika	3	Bagmati	99.6	99.7	99.6	96.6	99.3	97.9	98.1	96.4	97.2	97.2	98.3	97.7	84.8	81.4	83.1	30.0	22.5	26.2	57.4	51.9	54.7
24	Kavrepalanchok	Namobuddha Nagarpalika	3	Bagmati	98.8	99.7	99.2	97.8	99.3	98.5	98.5	99.2	98.9	98.0	99.3	98.6	86.7	81.4	84.0	30.7	22.5	26.6	58.7	51.9	55.3
24	Kavrepalanchok	Panauti Nagarpalika	3	Bagmati	98.0	98.5	98.3	98.0	98.2	98.1	99.6	99.7	99.6	98.7	98.8	98.7	86.0	85.4	85.7	30.4	23.6	27.0	58.2	54.5	56.3
24	Kavrepalanchok	Panchkhal Nagarpalika	3	Bagmati	98.1	98.6	98.3	98.1	98.2	98.1	98.8	99.7	99.2	98.5	98.8	98.6	86.1	84.6	85.3	30.5	23.3	26.9	58.3	54.0	56.1
24	Kavrepalanchok	Roshi Gaunpalika	3	Bagmati	99.6	98.6	99.1	96.6	98.2	97.4	98.1	99.2	98.6	97.2	98.6	97.9	84.3	83.8	84.3	30.0	23.1	26.6	57.4	53.4	55.4
24	Kavrepalanchok	Temal Gaunpalika	3	Bagmati	98.4	98.6	98.5	97.3	98.2	97.8	98.8	98.2	98.5	98.0	98.2	98.1	85.4	83.0	84.2	30.2	22.9	26.6	57.8	52.9	55.4
24	Kavrepalanchok Total		3		96.8	96.7	96.8	95.9	97.6	96.7	95.8	96.4	96.1	96.0	97.4	96.7	83.0	79.8	81.4	29.4	22.0	25.7	56.2	50.9	53.6

NIR in Grade 1 and NER at Primary, Lower secondary, Basic, Secondary, Higher Secondary and Secondary levels, Flash I_2019-020

Dist_ Code	Dist_ Name	LL_ Name	Province_ Code	Province_ Name	NIR in Grade 1			NER in Primary			NER in L_ Secondary			NER in Basic			NER in Secondary			NER in H_ secondary			NER in Secondary			
					Girls	Boys	Total	Girls	Boys	Total	Girls	Boys	Total	Girls	Boys	Total	Girls	Boys	Total	Girls	Boys	Total	Girls	Boys	Total	Girls
25	Lalitpur	Bagmati Gaunpalika	3	Bagmati	95.1	95.5	95.3	95.3	96.5	95.9	58.2	66.2	62.2	77.5	83.3	80.6	80.6	56.4	66.2	61.3	21.9	30.6	26.2	39.2	48.4	43.8
25	Lalitpur	Godawari Nagarpalika	3	Bagmati	99.5	98.9	99.2	97.7	98.5	98.1	96.6	99.0	97.8	97.2	98.7	98.0	97.2	93.7	90.4	92.0	44.1	43.6	43.8	68.9	67.0	67.9
25	Lalitpur	Koniyosom Gaunpalika	3	Bagmati	98.6	98.8	98.7	96.8	99.4	98.1	99.6	98.1	98.8	98.1	99.0	98.5	96.7	96.0	96.4	95.5	41.9	43.7	71.1	69.0	70.0	
25	Lalitpur	Lalitpur Mahanagarpalika	3	Bagmati	98.3	95.8	97.1	96.5	97.3	96.9	99.4	92.3	95.8	97.8	95.0	96.3	73.3	80.0	76.7	45.3	39.4	42.4	42.4	59.3	59.7	59.5
25	Lalitpur	Mahalaxmi Nagarpalika	3	Bagmati	97.5	98.0	97.8	97.5	99.0	98.2	96.6	96.0	96.3	97.1	97.7	97.4	82.8	81.1	81.9	24.6	24.9	24.8	53.7	53.0	53.3	
25	Lalitpur	Mahankal Gaunpalika	3	Bagmati	92.4	93.8	93.1	93.0	95.1	94.1	92.7	90.3	91.5	92.9	93.3	93.1	97.2	94.1	95.7	40.9	38.6	39.8	69.1	66.3	67.7	
25	Lalitpur Total		3	Bagmati	96.9	96.8	96.8	96.1	97.6	96.9	90.5	90.3	90.4	96.8	95.7	96.2	83.4	84.6	84.0	37.1	36.5	36.8	60.2	60.6	60.4	
26	Bhaktapur	Bhaktapur Nagarpalika	3	Bagmati	98.4	93.4	95.9	96.5	97.6	97.1	96.7	98.2	97.5	96.6	97.9	97.3	85.6	73.3	79.5	31.4	20.2	25.8	58.5	46.8	52.6	
26	Bhaktapur	Chegunarayan Nagarpalika	3	Bagmati	95.0	99.1	97.1	94.8	97.7	96.3	90.6	98.9	94.8	93.2	98.2	95.7	80.2	83.3	81.8	29.5	23.0	26.2	54.8	53.2	54.0	
26	Bhaktapur	Madhapur Thimi Nagarpalika	3	Bagmati	96.3	98.9	97.6	96.0	97.6	96.8	91.8	98.9	95.4	94.2	98.1	96.3	81.3	80.8	81.1	29.9	22.3	26.1	55.6	51.6	53.6	
26	Bhaktapur	Suryabinayak Nagarpalika	3	Bagmati	98.3	95.7	97.0	96.5	97.2	96.8	99.4	91.9	95.7	97.6	95.2	96.3	89.0	75.1	82.0	32.7	20.7	26.7	60.8	47.9	54.4	
26	Bhaktapur Total		3	Bagmati	97.0	96.8	96.9	95.9	97.6	96.7	94.6	97.0	95.8	95.7	97.3	96.6	84.0	78.1	81.1	30.9	21.6	26.2	57.4	49.8	53.6	
27	Kathmandu	Budhanilkantha Nagarpalika	3	Bagmati	98.8	91.1	95.0	97.9	97.2	97.5	98.7	97.4	98.0	98.2	97.3	97.9	74.9	70.2	72.5	20.5	14.7	17.6	47.7	42.5	45.1	
27	Kathmandu	Chandragiri Nagarpalika	3	Bagmati	96.6	90.7	93.7	95.2	96.7	96.0	96.5	97.0	96.7	95.7	96.8	96.3	71.0	69.9	70.5	19.5	13.6	16.5	45.2	41.8	43.5	
27	Kathmandu	Dakshinkali Nagarpalika	3	Bagmati	98.7	91.9	95.3	97.8	95.2	96.5	98.6	98.2	98.4	98.1	96.3	97.1	74.8	70.8	72.8	20.5	13.8	17.1	47.6	42.3	45.0	
27	Kathmandu	Gokarneshwor Nagarpalika	3	Bagmati	93.8	95.5	94.7	92.4	96.3	94.3	93.6	93.3	93.5	92.9	95.1	94.1	68.9	73.7	71.3	18.9	14.3	16.6	43.9	44.0	44.0	
27	Kathmandu	Kageshwori Manahara Nagarpalika	3	Bagmati	91.5	93.5	92.5	96.0	96.9	96.5	91.4	91.3	91.3	94.1	94.7	94.4	67.2	72.1	69.7	18.4	14.0	16.2	42.8	43.1	43.0	
27	Kathmandu	Kathmandu Mahanagarpalika	3	Bagmati	91.5	95.4	93.5	97.6	96.2	96.9	91.4	93.2	92.3	95.0	94.9	95.0	67.2	73.6	70.4	18.4	14.3	16.4	42.8	44.0	43.4	
27	Kathmandu	Kirtipur Nagarpalika	3	Bagmati	98.6	98.5	98.6	97.7	98.3	98.0	91.5	93.5	92.5	94.8	96.1	95.6	74.7	79.1	76.9	20.5	15.4	17.9	47.6	47.2	47.4	
27	Kathmandu	Nagarjun Nagarpalika	3	Bagmati	99.7	99.1	99.4	96.8	98.9	97.8	99.5	96.8	98.2	97.9	98.1	98.0	73.3	76.5	74.9	20.1	14.9	17.5	46.7	45.7	46.2	
27	Kathmandu	Shankharapur Nagarpalika	3	Bagmati	97.9	92.3	95.1	98.0	97.8	97.9	98.8	97.8	98.3	98.3	97.8	98.1	74.9	77.2	76.1	20.6	15.0	17.8	47.7	46.1	46.9	
27	Kathmandu	Tarkeshwor Nagarpalika	3	Bagmati	98.1	98.9	98.5	98.2	97.7	98.0	99.7	99.1	99.4	98.8	98.3	98.5	75.1	80.2	77.6	20.6	15.6	18.1	47.8	47.9	47.9	
27	Kathmandu	Tokha Nagarpalika	3	Bagmati	98.2	98.9	98.6	98.3	97.7	98.0	97.9	92.3	95.1	98.1	95.6	96.7	75.1	80.2	77.7	20.6	15.6	18.1	47.9	47.9	47.9	
27	Kathmandu Total		3	Bagmati	96.7	95.1	95.9	96.9	97.2	97.0	96.1	95.4	95.8	95.7	95.7	95.7	72.5	74.9	73.7	19.9	14.6	17.3	46.2	44.8	45.5	
28	Nuwakot	Beikotgathi Nagarpalika	3	Bagmati	99.9	99.7	99.8	98.1	96.4	97.2	98.7	97.3	98.0	98.4	96.8	97.6	90.8	71.5	81.2	30.4	27.1	28.8	60.6	49.3	55.0	
28	Nuwakot	Bidur Nagarpalika	3	Bagmati	94.7	99.3	97.0	94.4	95.8	95.1	92.6	96.9	94.7	93.6	96.2	94.9	85.2	71.2	78.2	28.5	27.0	27.8	56.9	49.1	53.0	
28	Nuwakot	Dupcheshwar Gaunpalika	3	Bagmati	99.8	92.3	96.0	98.0	97.0	97.5	98.6	91.6	95.1	98.3	95.2	96.7	90.7	73.8	82.2	31.4	28.0	29.7	61.1	50.9	56.0	
28	Nuwakot	Kakani Gaunpalika	3	Bagmati	93.8	97.0	95.4	93.5	96.3	94.9	91.7	96.3	94.0	92.8	96.3	94.5	84.4	77.5	81.0	28.3	29.4	28.8	56.3	53.5	54.9	
28	Nuwakot	Kispang Gaunpalika	3	Bagmati	91.5	95.0	93.2	95.2	97.0	96.1	95.5	94.2	94.9	95.4	95.7	95.5	82.4	75.9	79.1	27.6	28.8	28.2	55.0	52.3	53.6	
28	Nuwakot	Likhu Gaunpalika	3	Bagmati	97.7	97.0	97.3	95.5	97.6	96.5	97.0	93.0	95.0	96.1	95.8	96.0	79.7	73.7	76.7	36.6	34.6	35.6	58.2	54.1	56.2	
28	Nuwakot	Meghang Gaunpalika	3	Bagmati	98.6	99.1	98.9	96.9	98.4	97.6	99.4	99.3	99.4	98.0	98.7	98.4	91.5	83.2	87.4	30.6	31.5	31.1	61.1	57.4	59.2	
28	Nuwakot	Panchakanya Gaunpalika	3	Bagmati	99.7	99.7	99.7	98.0	99.0	98.5	97.6	99.9	98.8	97.8	99.3	98.5	89.7	80.4	85.1	30.1	30.5	30.3	59.9	55.5	57.7	
28	Nuwakot	Shivapuri Gaunpalika	3	Bagmati	97.9	98.6	98.3	97.2	97.9	97.6	99.7	99.9	99.8	98.1	98.6	98.4	91.8	81.2	86.5	30.7	30.8	30.8	61.3	56.0	58.6	
28	Nuwakot	Shyegadhi Gaunpalika	3	Bagmati	98.1	98.5	98.3	96.4	97.8	97.1	99.9	99.7	99.8	97.8	98.6	98.1	91.9	84.4	88.2	30.8	32.0	31.4	61.4	56.2	59.8	
28	Nuwakot	Tadi Gaunpalika	3	Bagmati	98.2	99.0	98.6	96.5	98.3	97.4	97.9	98.6	99.8	97.0	98.5	97.7	92.0	84.8	88.4	30.8	32.1	31.5	61.4	58.5	59.9	
28	Nuwakot	Tarkeshwar Gaunpalika	3	Bagmati	98.4	96.5	98.5	96.7	97.8	97.3	98.1	94.5	96.3	97.3	96.6	96.9	92.2	84.4	88.3	30.9	32.0	31.4	61.5	56.2	59.9	
28	Nuwakot Total		3	Bagmati	97.3	97.8	97.6	96.4	97.4	96.9	97.2	96.8	97.0	96.4	96.9	96.6	88.5	78.5	83.5	30.6	30.3	30.4	59.5	54.4	57.0	

NIR in Grade 1 and NER at Primary, Lower secondary, Basic, Secondary, Higher Secondary and Secondary levels, Flash I_2019-020

Dist Code	Dist Name	LL Name	Province Code	Province Name	NIR in Grade 1			NER in Primary			NER in L_Secundary			NER in Basic			NER in Secondary			NER in H_Secundary			NER in Secondary		
					Girls	Boys	Total	Girls	Boys	Total	Girls	Boys	Total	Girls	Boys	Total	Girls	Boys	Total	Girls	Boys	Total	Girls	Boys	Total
29	Rasuwa	Gosaikunda Gaunpalika	3	Bagmati	92.6	98.1	95.3	95.9	96.5	96.2	81.2	83.7	82.4	89.0	91.4	90.2	62.1	65.2	63.6	28.6	15.7	22.1	45.3	40.4	42.9
29	Rasuwa	Kailka Gaunpalika	3	Bagmati	99.8	99.8	99.8	97.6	95.3	96.5	88.3	85.2	86.8	92.7	91.5	92.1	67.6	66.3	67.0	31.1	16.0	23.5	49.4	41.1	45.3
29	Rasuwa	Naukunda Gaunpalika	3	Bagmati	96.6	98.4	97.5	95.0	98.3	96.6	84.7	91.5	88.1	91.0	96.1	93.5	64.8	78.1	71.4	29.8	18.8	24.3	47.3	48.4	47.9
29	Rasuwa	Parbatikunda Gaunpalika	3	Bagmati	98.4	98.5	98.4	98.2	98.6	98.4	88.9	91.8	90.3	95.4	97.0	96.2	68.0	78.3	73.1	31.3	18.8	25.1	49.7	48.6	49.1
29	Rasuwa	Uttargaya Gaunpalika	3	Bagmati	98.6	98.7	98.7	96.4	98.6	97.5	90.0	92.7	91.3	94.0	96.5	95.3	68.9	79.0	73.9	31.7	19.0	25.4	50.3	49.0	49.7
29	Rasuwa Total		3		97.2	98.7	97.9	96.6	97.5	97.0	86.6	89.0	87.8	92.0	94.4	93.2	66.3	73.4	69.8	30.5	17.7	24.1	48.4	45.5	47.0
30	Dhading	Benighat Rorang Gaunpalika	3	Bagmati	99.8	95.2	97.5	97.2	97.5	97.3	98.3	93.7	96.0	97.5	96.4	97.0	67.6	57.2	62.4	27.3	20.2	23.8	47.5	38.7	43.1
30	Dhading	Dhumbesi Nagarpalika	3	Bagmati	93.6	92.8	93.2	92.6	95.0	93.8	92.2	91.3	91.8	92.4	93.5	93.0	63.5	55.8	59.6	25.6	19.7	22.7	44.5	37.8	41.2
30	Dhading	Gajuri Gaunpalika	3	Bagmati	99.7	93.0	96.3	97.1	95.2	96.2	98.2	91.5	94.9	97.5	94.0	95.8	67.6	55.9	61.8	27.3	19.8	23.5	47.5	37.9	42.7
30	Dhading	Gaichi Gaunpalika	3	Bagmati	92.7	92.8	92.8	91.7	95.0	93.4	91.4	91.3	91.4	91.6	93.7	92.6	62.9	55.8	59.3	25.4	19.7	22.6	44.1	37.8	40.9
30	Dhading	Gangjamuna Gaunpalika	3	Bagmati	90.5	91.7	91.1	92.1	96.6	94.4	90.1	90.3	90.2	91.2	93.7	92.5	61.3	55.2	58.2	24.8	19.5	22.1	43.1	37.3	40.2
30	Dhading	Jwalamukhi Gaunpalika	3	Bagmati	90.5	94.7	92.6	93.1	96.9	95.0	90.1	93.2	91.6	91.8	95.4	93.6	61.3	57.0	59.1	24.8	20.1	22.5	43.1	38.5	40.8
30	Dhading	Khamiyabash Gaunpalika	3	Bagmati	99.5	98.9	99.2	97.9	98.4	98.2	90.5	91.7	91.1	94.7	95.6	95.2	68.1	61.3	64.7	27.5	21.7	24.6	47.8	41.5	44.7
30	Dhading	Netrawati Gaunpalika	3	Bagmati	98.1	98.9	98.5	97.5	98.4	98.0	99.5	98.9	99.2	98.3	98.6	98.5	68.5	61.9	65.2	27.7	21.9	24.8	48.1	41.9	45.0
30	Dhading	Nilkantha Nagarpalika	3	Bagmati	99.2	99.5	99.3	96.6	98.9	97.8	97.7	98.9	98.3	97.1	98.9	98.0	67.2	61.3	64.3	27.1	21.4	24.3	47.2	41.3	44.3
30	Dhading	Rubi Valley Gaunpalika	3	Bagmati	98.3	98.4	98.3	97.7	97.8	97.8	99.8	99.7	99.7	98.5	98.3	98.4	68.7	64.0	66.3	27.7	22.6	25.2	48.2	43.3	45.8
30	Dhading	Siddhalek Gaunpalika	3	Bagmati	99.2	98.8	99.0	96.6	98.3	97.5	97.7	99.1	98.4	97.1	98.7	97.9	67.2	64.3	65.8	27.1	22.7	24.9	47.2	43.5	45.4
30	Dhading	Thakre Gaunpalika	3	Bagmati	99.3	98.4	98.8	97.8	97.8	97.8	98.8	99.7	99.3	98.2	98.5	98.3	68.0	64.0	66.0	27.5	22.6	25.0	47.7	43.3	45.5
30	Dhading	Tripurasundari Gaunpalika	3	Bagmati	97.1	98.2	97.6	95.8	98.5	97.2	94.6	98.5	96.6	95.3	98.5	96.9	71.0	69.5	70.3	25.0	21.4	23.2	48.0	45.5	46.8
30	Dhading Total		3		96.7	96.3	96.5	95.7	97.3	96.5	95.3	95.2	95.3	95.5	96.5	96.0	66.4	60.3	63.3	26.5	21.0	23.8	46.5	40.6	43.6
31	Makwanpur	Bagmati Gaunpalika	3	Bagmati	95.1	95.5	95.3	95.3	96.5	95.9	58.2	66.2	62.2	81.2	85.0	83.0	56.4	66.2	61.3	21.9	30.6	26.2	39.2	48.4	43.8
31	Makwanpur	Bakaya Gaunpalika	3	Bagmati	98.3	94.3	96.3	95.8	95.3	95.5	91.9	90.4	91.2	94.5	93.8	94.2	66.5	53.0	59.8	22.2	25.0	23.6	44.3	39.0	41.7
31	Makwanpur	Bhimphedi Gaunpalika	3	Bagmati	98.0	95.5	96.7	96.4	96.4	96.4	95.4	91.5	93.4	96.0	94.6	95.3	69.0	53.7	61.3	23.0	25.3	24.2	46.0	39.5	42.7
31	Makwanpur	Helauda Upamahaganarpalika	3	Bagmati	94.5	94.3	94.4	93.4	95.3	94.3	88.3	90.4	89.4	91.2	93.3	92.3	63.9	53.0	58.5	21.3	25.0	23.2	42.6	39.0	40.8
31	Makwanpur	Indrasarowar Gaunpalika	3	Bagmati	92.2	92.3	92.2	95.7	95.9	95.8	86.2	96.9	91.5	91.9	96.3	94.1	62.3	51.9	57.1	20.8	24.4	22.6	41.6	38.2	39.9
31	Makwanpur	Kailash Gaunpalika	3	Bagmati	92.2	95.2	93.7	95.7	96.1	95.9	86.2	91.3	88.7	92.5	94.7	93.5	62.3	53.5	57.9	20.8	25.2	23.0	41.6	39.4	40.5
31	Makwanpur	Makwanpurgadhi Gaunpalika	3	Bagmati	98.4	99.4	98.9	98.0	98.3	98.1	95.7	95.2	95.5	96.4	98.0	97.2	69.3	55.9	62.6	24.2	26.3	25.2	46.7	41.1	43.9
31	Makwanpur	Manahari Gaunpalika	3	Bagmati	98.0	97.9	98.0	97.5	98.9	98.2	94.4	93.9	94.1	96.2	97.0	96.5	68.3	55.1	61.7	22.8	27.0	24.9	45.6	41.0	43.3
31	Makwanpur	Raksirang Gaunpalika	3	Bagmati	98.0	99.3	98.6	96.4	98.3	97.4	96.3	96.2	96.2	96.4	97.7	97.0	69.7	56.4	63.0	23.3	26.6	24.9	46.5	42.9	44.7
31	Makwanpur	Thaha Nagarpalika	3	Bagmati	98.2	98.7	98.4	96.6	97.7	97.2	96.5	99.4	97.9	96.6	98.3	97.4	69.8	58.3	64.1	23.3	27.5	25.4	46.5	42.9	44.7
31	Makwanpur Total		3		96.3	96.3	96.3	96.0	97.0	96.5	88.9	91.1	90.0	92.7	94.1	93.4	65.7	55.7	60.7	22.4	26.3	24.3	44.1	41.0	42.5
35	Chitawan	Bhatrapur Mahanagarpalika	3	Bagmati	94.1	95.9	95.0	96.0	96.1	96.0	96.6	93.3	94.9	96.2	94.9	95.5	79.3	67.3	73.3	30.6	28.3	29.4	54.9	47.8	51.4
35	Chitawan	Ichchhyakamana Gaunpalika	3	Bagmati	94.4	95.5	94.9	96.2	95.7	96.0	96.9	92.9	94.9	96.5	94.7	95.6	79.5	67.1	73.3	30.7	28.1	29.4	55.1	47.6	51.4
35	Chitawan	Kailka Nagarpalika	3	Bagmati	99.8	99.8	99.8	97.6	97.1	97.3	88.3	85.2	86.8	93.7	91.7	92.7	67.6	66.3	67.0	31.1	16.0	23.5	49.4	41.1	45.3
35	Chitawan	Khairahani Nagarpalika	3	Bagmati	96.9	99.6	98.3	97.8	97.8	97.8	99.5	97.9	98.7	98.4	97.8	98.1	81.7	70.6	76.2	31.5	29.6	30.6	56.6	50.1	53.4
35	Chitawan	Madi Nagarpalika	3	Bagmati	99.2	96.8	98.0	97.1	96.5	96.8	94.9	92.1	93.5	96.3	95.0	95.6	62.6	64.7	63.6	21.5	19.4	20.4	42.1	42.0	42.0
35	Chitawan	Rapti Nagarpalika	3	Bagmati	92.8	99.7	96.3	96.0	98.0	97.5	95.3	97.0	96.2	95.7	98.1	97.0	78.3	70.0	74.1	30.2	29.4	29.8	54.2	49.7	52.0
35	Chitawan	Ratnangar Nagarpalika	3	Bagmati	94.3	98.2	96.2	96.1	98.4	97.2	96.8	95.5	96.1	96.3	97.5	96.9	79.5	68.9	74.2	30.6	28.9	29.8	55.0	48.9	52.0
35	Chitawan Total		3		95.9	97.9	96.9	96.7	97.2	97.0	95.5	93.4	94.4	96.1	95.4	95.7	75.5	67.9	71.7	29.5	25.7	27.6	52.5	46.8	49.6

NIR in Grade 1 and NER at Primary, Lower secondary, Basic, Secondary, Higher Secondary and Secondary levels, Flash I_2019-020

Dist_ Code	Dist_ Name	LL_ Name	Province_ Code	Province_ Name	NIR in Grade 1			NER in Primary			NER in L_ Secondary			NER in Basic			NER in Secondary			NER in H_ secondary			NER in Secondary		
					Girls	Boys	Total	Girls	Boys	Total	Girls	Boys	Total	Girls	Boys	Total	Girls	Boys	Total	Girls	Boys	Total	Girls	Boys	Total
36	Gorkha	Aarughat Gaunpalika	4	Gandaki Province	93.2	96.5	94.9	94.7	96.8	95.7	92.3	93.0	92.6	93.6	95.3	94.4	77.0	70.5	73.7	14.5	19.6	17.1	45.7	45.1	45.4
36	Gorkha	Ajirkot Gaunpalika	4	Gandaki Province	95.4	96.1	95.8	95.5	96.4	96.0	94.4	92.7	93.6	95.0	94.9	94.9	78.7	70.2	74.5	14.8	19.6	17.2	46.8	44.9	45.8
36	Gorkha	Bhimsen Gaunpalika	4	Gandaki Province	97.5	96.3	96.9	97.6	96.6	97.1	96.5	92.9	94.7	97.1	95.1	96.1	80.5	70.4	75.5	15.2	19.6	17.4	47.9	45.0	46.4
36	Gorkha	Chum Nubri Gaunpalika	4	Gandaki Province	98.0	99.3	98.6	98.1	99.6	98.8	97.0	96.7	96.8	97.7	98.9	98.3	80.8	73.2	77.0	15.2	20.4	17.8	48.0	46.8	47.4
36	Gorkha	Dharche Gaunpalika	4	Gandaki Province	98.5	98.3	98.4	97.6	97.7	97.6	97.5	97.7	97.6	97.5	97.6	97.6	81.2	74.0	77.6	15.3	20.6	18.0	48.3	47.3	47.8
36	Gorkha	Gandaki Gaunpalika	4	Gandaki Province	93.9	99.4	96.6	95.3	97.7	96.5	92.9	96.8	94.8	94.3	97.4	95.8	77.4	73.3	75.4	14.6	20.4	17.5	46.0	46.9	46.4
36	Gorkha	Gorkha Nagarpalika	4	Gandaki Province	95.3	98.8	97.1	95.4	99.1	97.2	94.4	95.2	94.8	94.9	97.5	96.2	78.6	72.2	75.4	14.8	20.1	17.5	46.7	46.1	46.4
36	Gorkha	Palungtar Nagarpalika	4	Gandaki Province	98.4	99.8	99.1	97.5	98.9	98.2	97.5	96.0	96.7	97.5	97.8	97.6	81.2	72.7	77.0	15.3	20.3	17.8	48.2	46.5	47.4
36	Gorkha	Sahid Laxhan Gaunpalika	4	Gandaki Province	97.8	93.2	95.5	97.9	99.4	98.6	96.8	96.5	96.7	97.5	98.3	97.9	80.7	73.1	76.9	15.2	20.4	17.8	47.9	46.7	47.3
36	Gorkha	Siranchok Gaunpalika	4	Gandaki Province	97.4	99.8	98.6	97.5	99.1	98.3	96.5	96.2	96.3	97.1	98.0	97.5	80.4	72.9	76.6	15.1	20.3	17.7	47.8	46.6	47.2
36	Gorkha	Sulikit Gaunpalika	4	Gandaki Province	94.7	96.6	95.7	96.2	96.9	96.6	93.8	93.1	93.5	95.2	95.3	95.2	78.1	70.6	74.4	14.7	19.7	17.2	46.4	45.1	45.8
36	Gorkha Total		4		96.4	97.7	97.0	96.7	98.0	97.3	95.4	95.2	95.3	95.9	96.9	96.4	79.5	72.1	75.8	15.0	20.1	17.5	47.2	46.1	46.7
37	Lamjung	Besishahar Nagarpalika	4	Gandaki Province	94.1	96.2	95.2	95.9	95.9	95.9	93.7	93.5	93.6	95.0	94.9	95.0	73.5	78.1	75.8	24.2	21.3	22.8	48.9	49.7	49.3
37	Lamjung	Dordi Gaunpalika	4	Gandaki Province	97.5	96.0	96.8	97.9	95.7	96.8	97.0	93.3	95.2	97.5	94.8	96.2	76.1	77.9	77.0	25.1	21.2	23.2	50.6	49.6	50.1
37	Lamjung	Dudhpokhari Gaunpalika	4	Gandaki Province	95.4	95.8	95.6	95.7	95.5	95.6	94.9	93.2	94.1	95.2	94.6	94.9	74.5	77.7	76.1	24.6	21.2	22.9	49.5	49.5	49.5
37	Lamjung	Kwholasothar Gaunpalika	4	Gandaki Province	98.0	100.0	99.0	97.4	99.6	98.5	97.5	97.1	97.3	97.4	98.5	98.0	76.5	81.1	78.8	25.2	22.1	23.7	50.9	51.6	51.2
37	Lamjung	MadhyaNepal Nagarpalika	4	Gandaki Province	98.5	93.7	96.1	97.8	97.7	97.7	98.0	98.2	98.1	97.9	97.9	97.9	76.9	82.0	79.4	25.4	22.3	23.9	51.1	52.2	51.6
37	Lamjung	Marsyangdi Gaunpalika	4	Gandaki Province	93.9	96.8	95.3	95.6	98.7	97.1	93.4	97.2	95.3	94.6	98.1	96.3	73.3	81.2	77.2	24.2	22.1	23.1	48.7	51.6	50.2
37	Lamjung	Rainas Nagarpalika	4	Gandaki Province	95.3	98.5	96.9	95.6	98.1	96.9	94.8	95.7	95.3	95.3	97.0	96.1	74.4	79.9	77.1	24.5	21.8	23.2	49.5	50.8	50.2
37	Lamjung	Sundarbazar Nagarpalika	4	Gandaki Province	98.4	99.5	98.9	97.8	99.1	98.4	97.9	96.7	97.3	97.8	98.1	98.0	76.8	80.7	78.7	25.3	22.0	23.7	51.1	51.3	51.2
37	Lamjung Total		4		96.4	97.1	96.7	96.7	97.5	97.1	95.9	95.6	95.8	96.3	96.7	96.5	75.2	79.8	77.5	24.8	21.8	23.3	50.0	50.8	50.4
38	Tanahu	Abukhaitreni Gaunpalika	4	Gandaki Province	94.4	96.3	95.4	95.4	97.3	96.4	93.2	95.7	94.4	94.5	96.6	95.6	77.8	76.3	77.1	29.6	24.3	26.9	53.7	50.3	52.0
38	Tanahu	Bandipur Gaunpalika	4	Gandaki Province	96.6	95.9	96.3	96.2	96.9	96.6	95.4	95.3	95.4	96.0	96.2	96.1	79.6	76.0	77.8	30.3	24.2	27.2	54.9	50.1	52.5
38	Tanahu	Bhanu Nagarpalika	4	Gandaki Province	98.8	96.1	97.5	97.4	97.2	97.3	97.6	95.5	96.5	97.5	96.5	97.0	81.4	76.2	78.8	30.9	24.3	27.6	56.2	50.2	53.2
38	Tanahu	Bhimad Nagarpalika	4	Gandaki Province	99.3	92.6	95.9	97.9	98.1	98.0	98.1	99.4	98.7	98.0	98.6	98.3	81.8	79.3	80.5	31.1	25.3	28.2	56.4	52.3	54.4
38	Tanahu	Byas Nagarpalika	4	Gandaki Province	98.8	98.1	98.5	97.4	98.2	97.8	98.8	96.1	97.5	97.9	97.4	97.6	81.4	80.1	80.8	30.9	25.5	28.2	56.2	52.8	54.5
38	Tanahu	Devghat Gaunpalika	4	Gandaki Province	94.1	96.8	95.5	95.1	97.8	96.5	92.9	96.2	94.6	94.3	97.0	95.8	77.5	76.7	77.1	29.5	24.4	26.9	53.5	50.6	52.0
38	Tanahu	Ghiring Gaunpalika	4	Gandaki Province	96.5	99.6	98.1	96.1	99.6	97.9	95.4	98.9	97.1	95.9	99.4	97.6	79.6	78.9	79.2	30.2	25.1	27.7	54.9	52.0	53.5
38	Tanahu	Myagde Gaunpalika	4	Gandaki Province	99.7	99.6	99.6	98.3	98.6	98.4	98.4	98.9	98.7	98.3	98.6	98.5	82.1	78.9	80.5	31.2	25.1	28.2	56.7	52.0	54.3
38	Tanahu	Rhishing Gaunpalika	4	Gandaki Province	99.1	99.9	99.5	97.7	97.9	97.8	97.9	99.2	98.5	97.8	98.4	98.1	81.6	80.0	80.8	31.0	25.2	28.1	56.3	52.6	54.5
38	Tanahu	Shuklagandaki Nagarpalika	4	Gandaki Province	98.7	99.6	99.1	98.3	99.6	98.9	97.5	96.9	98.2	98.0	99.3	98.6	81.3	78.9	80.1	30.9	25.1	28.0	56.1	52.0	54.1
38	Tanahu Total		4		97.6	97.5	97.5	97.0	98.1	97.5	96.5	97.4	97.0	97.2	97.8	97.5	80.4	78.1	79.3	30.6	24.9	27.7	55.5	51.5	53.5

NIR in Grade 1 and NER at Primary, Lower secondary, Basic, Secondary, Higher Secondary and Secondary levels, Flash I, 2019-020

Dist_ Code	Dist_ Name	LL_ Name	Province_ Code	Province_ Name	NIR in Grade 1			NER in Primary			NER in L_Secondary			NER in Basic			NER in Secondary			H_Secondary			NER in Secondary				
					Girls	Boys	Total	Girls	Boys	Total	Girls	Boys	Total	Girls	Boys	Total	Girls	Boys	Total	Girls	Boys	Total	Girls	Boys	Total	Girls	Boys
39	Syangja	Aandhikholi Gaunpalika	4	Gandaki Province	94.2	96.4	95.3	96.1	96.5	96.3	93.8	94.6	94.2	95.1	95.7	95.4	83.3	88.0	85.7	88.0	85.7	38.6	33.1	35.9	61.0	60.6	60.8
39	Syangja	Ariunchaupari Gaunpalika	4	Gandaki Province	96.4	96.0	96.2	96.9	96.1	96.5	96.0	94.2	95.1	96.5	95.3	95.9	85.3	87.7	86.5	85.3	87.7	39.6	32.9	36.3	62.4	60.3	61.4
39	Syangja	Bhirkot Nagarpalika	4	Gandaki Province	98.6	96.2	97.4	98.1	96.3	97.2	98.6	94.4	96.3	98.2	95.6	96.8	87.2	87.9	87.5	87.9	87.5	40.4	33.0	36.7	63.8	60.4	62.1
39	Syangja	Birawa Gaunpalika	4	Gandaki Province	99.1	99.2	99.1	98.6	99.2	97.9	98.6	98.2	98.4	97.5	98.9	98.2	87.6	91.5	89.5	91.5	89.5	40.6	34.4	37.5	64.1	62.9	63.5
39	Syangja	Chapakot Nagarpalika	4	Gandaki Province	98.6	98.2	98.4	98.1	98.4	98.2	98.2	99.3	98.7	98.1	98.8	98.5	87.2	90.6	88.9	87.2	90.6	40.4	34.7	37.6	63.8	62.9	63.2
39	Syangja	Galyang Nagarpalika	4	Gandaki Province	96.3	99.7	98.0	96.8	98.7	97.8	95.9	97.7	96.8	96.4	98.4	97.5	85.2	91.0	88.1	85.2	91.0	39.5	34.2	36.9	62.4	62.6	62.5
39	Syangja	Haimas Gaunpalika	4	Gandaki Province	99.4	99.7	99.6	97.0	98.7	97.9	99.0	97.7	98.4	97.8	98.3	98.0	87.9	86.0	87.0	87.9	86.0	40.8	34.2	37.5	64.4	60.1	62.2
39	Syangja	Kailigandagi Gaunpalika	4	Gandaki Province	97.5	97.1	97.3	96.4	99.0	97.7	98.4	98.0	98.2	97.2	98.7	98.0	87.4	91.3	89.4	87.4	91.3	40.6	34.3	37.4	64.0	62.8	63.4
39	Syangja	Phedikhola Gaunpalika	4	Gandaki Province	92.9	95.9	94.4	94.8	96.0	95.4	92.5	94.1	93.3	94.0	95.3	94.7	82.2	87.6	84.9	82.2	87.6	38.1	32.9	35.5	60.1	60.3	60.2
39	Syangja	Putalibazar Nagarpalika	4	Gandaki Province	98.5	99.7	99.1	98.0	98.7	98.4	98.1	97.7	97.9	98.0	98.4	98.2	87.1	91.0	89.0	87.1	91.0	40.4	34.2	37.3	63.7	62.6	63.2
39	Syangja	Waling Nagarpalika	4	Gandaki Province	94.8	95.8	95.3	98.0	98.7	98.4	98.1	97.7	97.9	98.0	98.4	98.2	87.1	91.0	89.0	87.1	91.0	40.4	34.2	37.3	63.7	62.6	63.2
39	Syangja Total		4		96.9	97.6	97.3	97.0	97.9	97.4	97.0	96.7	96.8	97.4	97.7	97.6	86.1	89.4	87.8	89.4	40.0	33.8	36.9	63.0	61.6	62.3	
40	Kaski	Annapurna Gaunpalika	4	Gandaki Province	92.8	99.8	96.3	95.5	99.3	97.4	93.2	99.4	96.3	94.5	99.3	96.9	95.8	92.8	94.3	93.5	30.5	35.6	33.1	63.2	64.2	63.7	
40	Kaski	Machhapuchhre Gaunpalika	4	Gandaki Province	95.0	95.1	95.0	96.3	97.3	96.8	95.4	93.8	94.6	95.9	96.0	95.9	89.3	93.7	93.1	89.3	31.2	33.6	32.4	64.7	61.4	63.1	
40	Kaski	Madi Gaunpalika	4	Gandaki Province	99.2	96.8	98.0	97.1	96.5	96.8	94.9	92.1	93.5	96.2	94.8	95.5	69.6	66.0	67.8	66.0	67.8	21.5	19.4	20.4	45.5	42.7	44.1
40	Kaski	Pokhara Lekhnath Mahanagarpalika	4	Gandaki Province	97.6	99.5	98.5	97.9	99.0	98.4	98.0	99.2	98.6	98.0	99.1	98.5	93.6	92.5	93.1	93.6	92.5	32.1	35.5	33.8	62.9	64.0	63.4
40	Kaski	Rupa Gaunpalika	4	Gandaki Province	97.1	98.5	97.8	97.4	97.9	97.7	99.2	96.8	98.0	98.1	97.5	97.8	95.8	94.2	95.0	95.8	94.2	31.9	35.9	33.9	63.9	65.0	64.5
40	Kaski Total		4		96.3	97.9	97.1	96.8	98.0	97.4	96.1	96.3	96.2	97.7	98.8	98.3	90.6	86.9	88.8	29.5	32.0	30.7	60.0	59.5	59.7		
41	Manang	Chame Gaunpalika	4	Gandaki Province	83.4	97.9	90.6	92.5	96.0	94.2	94.4	94.7	94.6	93.3	95.0	94.2	50.9	46.1	48.5	50.9	0.0	0.0	0.0	25.4	23.1	24.3	
41	Manang	Narphu Gaunpalika	4	Gandaki Province	81.4	92.3	86.8	88.6	97.4	98.0	92.1	89.4	90.7	97.9	97.7	97.7	0.0	0.0	0.0	0.0	0.0	0.0	0.0	0.0	0.0	0.0	0.0
41	Manang	Nashong Gaunpalika	4	Gandaki Province	83.1	71.2	77.2	95.1	95.4	95.2	94.0	91.5	92.8	94.4	93.2	93.9	50.7	44.5	47.6	50.7	44.5	0.0	0.0	0.0	25.3	22.3	23.8
41	Manang	Neshyang Gaunpalika	4	Gandaki Province	80.5	98.5	89.5	97.6	95.6	96.6	91.2	95.4	93.3	94.6	97.1	95.8	49.1	46.5	47.8	49.1	46.5	0.0	0.0	0.0	24.6	23.2	23.9
41	Manang Total		4		82.1	90.0	86.0	96.0	96.1	96.0	92.9	92.7	92.8	94.3	95.2	94.8	37.7	34.3	36.0	0.0	0.0	0.0	18.8	17.1	18.0		
42	Mustang	Dalome Gaunpalika	4	Gandaki Province	82.6	95.9	89.2	95.7	96.9	96.3	90.6	93.7	92.2	94.9	96.4	95.5	0.0	0.0	0.0	0.0	0.0	0.0	0.0	0.0	0.0	0.0	0.0
42	Mustang	Gharaphong Gaunpalika	4	Gandaki Province	84.4	95.8	90.1	97.7	96.8	97.3	92.5	93.6	93.1	95.6	95.3	95.4	54.9	50.2	52.6	54.9	50.2	15.1	25.6	20.4	35.0	37.9	36.5
42	Mustang	Lomanthang Gaunpalika	4	Gandaki Province	81.8	99.9	90.9	96.2	98.0	97.1	89.7	97.7	93.7	93.3	97.9	96.0	54.2	52.4	53.3	54.2	52.4	0.0	0.0	0.0	27.1	26.2	26.7
42	Mustang	Muktistheta Gaunpalika	4	Gandaki Province	87.4	95.3	91.3	97.1	96.3	96.7	94.7	93.2	93.9	96.5	95.5	95.9	56.2	50.0	53.1	56.2	50.0	0.0	0.0	0.0	28.1	25.0	26.6
42	Mustang	Thasang Gaunpalika	4	Gandaki Province	81.8	95.2	88.5	96.2	98.3	97.3	89.7	98.0	93.8	93.4	98.4	96.4	54.2	52.6	53.4	54.2	52.6	14.7	26.8	20.7	34.4	39.7	37.1
42	Mustang Total		4		83.6	96.4	90.0	96.6	97.3	96.9	91.4	95.2	93.3	94.8	96.7	95.9	43.9	41.0	42.5	43.9	41.0	6.0	10.5	8.2	24.9	25.8	25.3
43	Myagdi	Annapurna Gaunpalika	4	Gandaki Province	92.8	99.8	96.3	95.5	99.3	97.4	93.2	99.4	96.3	94.4	99.3	96.8	95.8	92.8	94.3	93.2	30.5	35.6	33.1	63.2	64.2	63.7	
43	Myagdi	Beni Nagarpalika	4	Gandaki Province	96.1	95.6	95.8	96.3	97.1	96.7	97.7	94.1	95.9	96.9	95.8	96.3	71.0	82.2	76.6	71.0	82.2	29.1	22.4	25.7	50.0	52.3	51.2
43	Myagdi	Dhaulagiri Gaunpalika	4	Gandaki Province	98.1	96.5	97.3	98.3	95.2	96.8	99.7	94.9	97.3	98.9	95.1	97.0	72.6	82.9	77.7	72.6	82.9	29.7	22.6	26.1	51.1	52.8	51.9
43	Myagdi	Malika Gaunpalika	4	Gandaki Province	96.0	98.7	97.3	96.2	99.4	97.8	96.1	95.6	95.8	96.2	97.9	97.0	71.0	87.4	79.2	71.0	87.4	29.0	23.8	26.4	50.0	55.6	52.8
43	Myagdi	Mangala Gaunpalika	4	Gandaki Province	95.1	99.0	97.0	95.3	97.7	96.5	98.1	96.5	97.3	96.4	97.2	96.8	70.3	87.7	79.0	70.3	87.7	28.8	23.9	26.3	49.5	55.8	52.7
43	Myagdi	Raghuganga Gaunpalika	4	Gandaki Province	95.1	99.0	97.0	95.3	97.7	96.5	96.0	98.7	97.3	95.5	98.1	96.8	70.3	87.7	79.0	70.3	87.7	28.8	23.9	26.3	49.5	55.8	52.7
43	Myagdi Total		4		95.5	98.1	96.8	96.1	97.7	96.9	96.8	96.5	96.7	96.6	96.8	96.7	75.2	86.8	81.0	29.3	25.4	27.3	52.2	56.1	54.2		

NIR in Grade 1 and NER at Primary, Lower secondary, Basic, Secondary, Higher Secondary and Secondary levels, Flash I_2019-020

Dist_ Code	Dist_ Name	LL_Name	Province_ Code	Province_Name	NIR in Grade 1			NER in Primary			NER in L_Secondary			NER in Basic			NER in Secondary			NER in H_Secondary			NER in Tertiary					
					Girls	Boys	Total	Girls	Boys	Total	Girls	Boys	Total	Girls	Boys	Total	Girls	Boys	Total	Girls	Boys	Total	Girls	Boys	Total	Girls	Boys	Total
44	Parbat	Bihadi Gaunpalika	4	Gandaki Province	989	966	977	970	955	962	989	950	969	977	952	965	483	466	474	480	434	457	481	450	466			
44	Parbat	Jajjala Gaunpalika	4	Gandaki Province	937	952	944	956	968	962	966	936	951	960	957	958	457	459	458	455	429	442	456	444	450			
44	Parbat	Kushma Nagarpalika	4	Gandaki Province	956	951	954	977	967	972	986	936	951	981	955	963	467	459	463	464	427	446	466	443	454			
44	Parbat	Mahashila Gaunpalika	4	Gandaki Province	936	983	959	955	991	973	965	996	981	959	994	976	457	489	473	454	455	455	455	472	464			
44	Parbat	Modi Gaunpalika	4	Gandaki Province	927	986	957	961	994	978	956	999	978	959	996	977	453	490	471	450	457	453	451	473	462			
44	Parbat	Painyu Gaunpalika	4	Gandaki Province	955	997	976	975	996	985	984	991	987	979	994	986	466	486	476	463	453	458	465	469	467			
44	Parbat	Phalewas Nagarpalika	4	Gandaki Province	918	996	957	951	995	973	946	990	968	949	993	971	448	485	467	445	452	449	447	469	458			
44	Parbat	Parbat Total	4	Gandaki Province	945	976	961	963	981	972	970	971	968	972	970	461	476	469	444	451	446	460	460	460	460			
45	Baglung	Badigad Gaunpalika	4	Gandaki Province	950	971	961	967	963	960	941	934	938	951	953	952	819	770	794	268	238	253	543	504	524			
45	Baglung	Baglung Nagarpalika	4	Gandaki Province	973	967	970	965	959	962	964	931	947	965	949	956	838	767	803	274	237	256	556	502	529			
45	Baglung	Bareng Gaunpalika	4	Gandaki Province	994	979	987	977	971	974	985	942	964	981	960	971	857	777	817	281	239	260	569	508	538			
45	Baglung	Dhorpatan Nagarpalika	4	Gandaki Province	989	999	994	981	991	986	990	971	980	985	984	984	861	800	831	282	247	264	571	524	547			
45	Baglung	Galkot Nagarpalika	4	Gandaki Province	994	990	992	966	982	974	995	981	988	977	982	979	865	809	837	283	249	266	574	529	557			
45	Baglung	Jaimuni Nagarpalika	4	Gandaki Province	937	966	952	944	959	951	929	930	929	938	948	943	808	766	787	264	236	250	536	501	519			
45	Baglung	Kanthekhola Gaunpalika	4	Gandaki Province	972	994	983	964	996	980	963	966	964	964	984	974	837	796	817	274	246	260	556	521	538			
45	Baglung	Nisikhola Gaunpalika	4	Gandaki Province	993	994	994	966	996	981	994	966	980	977	984	981	864	796	830	283	246	264	574	521	547			
45	Baglung	Taman Khola Gaunpalika	4	Gandaki Province	997	997	997	980	989	984	988	969	978	984	981	859	799	829	281	246	264	570	522	546				
45	Baglung	Tara Khola Gaunpalika	4	Gandaki Province	993	994	994	976	996	986	984	966	975	979	983	856	796	826	280	246	263	568	521	544				
45	Baglung Total		4	Gandaki Province	979	985	982	968	980	974	973	956	964	967	967	846	788	817	277	243	260	562	515	539				
48	Nawalpur	Binayee Trinveni Gaunpalika	4	Gandaki Province	988	966	977	944	970	957	937	928	932	941	951	946	705	726	716	224	236	230	465	481	473			
48	Nawalpur	Bulingtar Gaunpalika	4	Gandaki Province	914	962	938	952	966	959	918	924	921	937	948	942	722	723	723	229	235	232	476	479	477			
48	Nawalpur	Bungdikali Gaunpalika	4	Gandaki Province	934	964	949	973	968	971	938	926	932	957	951	954	738	724	731	235	235	235	486	480	483			
48	Nawalpur	Devchuli Nagarpalika	4	Gandaki Province	939	993	966	978	978	984	943	964	963	963	972	967	742	754	748	236	245	240	489	499	494			
48	Nawalpur	Gaidokot Nagarpalika	4	Gandaki Province	943	984	964	983	978	981	948	974	961	968	977	973	746	762	754	237	247	242	491	505	498			
48	Nawalpur	Hupsekot Gaunpalika	4	Gandaki Province	995	995	995	951	989	970	912	955	934	936	977	955	711	747	729	226	243	234	468	495	482			
48	Nawalpur	Kawaswoti Nagarpalika	4	Gandaki Province	913	989	951	951	993	972	917	950	933	937	973	956	721	743	732	229	241	235	475	492	484			
48	Nawalpur	Madhyabindu Nagarpalika	4	Gandaki Province	942	998	970	982	982	982	947	969	958	968	978	973	745	758	751	237	246	241	491	502	496			
48	Nawalpur Total		4	Gandaki Province	946	981	964	964	978	971	932	949	941	953	970	962	729	742	736	232	241	236	480	492	486			
46	Gulmi	Chandrakot Gaunpalika	5	Province No. 5	956	978	967	954	971	962	944	942	943	950	960	955	703	633	668	280	165	223	492	399	445			
46	Gulmi	Chatrakot Gaunpalika	5	Province No. 5	979	974	976	962	967	965	967	938	952	964	957	960	719	630	675	287	164	226	503	397	450			
46	Gulmi	Dhurkot Gaunpalika	5	Province No. 5	991	986	988	983	979	981	988	949	969	985	969	977	735	638	687	293	167	230	514	403	459			
46	Gulmi	Gulmidurbar Gaunpalika	5	Province No. 5	996	985	990	978	979	978	993	987	990	984	982	983	739	658	698	295	171	233	517	414	466			
46	Gulmi	Isma Gaunpalika	5	Province No. 5	980	987	984	983	980	981	998	989	993	989	983	986	743	665	704	296	173	235	519	419	469			
46	Gulmi	Kailgandaki Gaunpalika	5	Province No. 5	943	973	958	941	966	954	932	937	934	937	954	946	693	630	661	277	164	220	485	397	441			
46	Gulmi	Madane Gaunpalika	5	Province No. 5	978	987	983	961	994	978	966	973	970	963	987	974	719	654	687	297	170	228	503	412	457			
46	Gulmi	Maika Gaunpalika	5	Province No. 5	960	987	973	962	994	978	943	973	958	986	970	910	874	792	780	238	264	264	500	556	528			
46	Gulmi	Musikot Nagarpalika	5	Province No. 5	994	983	988	976	977	977	991	976	984	981	976	979	738	656	697	294	171	232	516	414	465			
46	Gulmi	Resunga Nagarpalika	5	Province No. 5	973	989	981	956	982	969	961	952	957	958	971	965	715	640	678	285	167	226	500	403	452			
46	Gulmi	Ruru Gaunpalika	5	Province No. 5	979	990	985	962	984	983	997	983	990	988	983	985	742	661	701	296	172	234	519	416	468			
46	Gulmi	Satyawatai Gaunpalika	5	Province No. 5	990	990	990	982	984	983	987	983	985	984	983	984	735	661	698	293	172	233	514	416	465			
46	Gulmi Total		5	Province No. 5	977	984	980	968	980	974	972	965	969	970	975	972	724	667	695	290	174	232	507	421	464			

NIR in Grade 1 and NER at Primary, Lower secondary, Basic, Secondary, Higher Secondary and Secondary levels, Flash I_2019-020

Dist. Code	Dist. Name	LL_Name	Province_Code	Province_Name	NIR in Grade 1			NER in Primary			NER in L_Secundary			NER in Basic			NER in Secondary			NER in H_Secundary			NER in Secondary			
					Girls	Boys	Total	Girls	Boys	Total	Girls	Boys	Total	Girls	Boys	Total	Girls	Boys	Total	Girls	Boys	Total	Girls	Boys	Total	Girls
47	Paipa	Bagnaskali Gaunpalika	5	Province No. 5	92.4	95.7	94.0	96.4	97.4	96.9	94.7	94.3	94.5	95.8	96.2	96.0	74.5	76.2	75.4	28.8	26.6	27.7	51.6	51.4	51.5	
47	Paipa	Mathagadhi Gaunpalika	5	Province No. 5	94.6	95.3	95.0	97.2	97.0	97.1	97.0	93.9	95.4	97.1	95.8	96.4	76.2	75.9	76.1	29.5	26.5	28.0	52.9	51.2	52.1	
47	Paipa	Nisdi Gaunpalika	5	Province No. 5	98.6	96.0	97.3	96.4	98.0	97.2	92.4	95.7	94.0	94.6	97.1	95.8	79.5	79.0	79.3	30.8	27.6	29.2	55.1	53.3	54.2	
47	Paipa	Purbakhola Gaunpalika	5	Province No. 5	98.1	99.4	98.8	96.9	98.2	97.5	99.6	98.0	98.8	97.8	98.1	97.9	79.1	79.2	79.1	30.6	27.7	29.1	54.9	53.4	54.1	
47	Paipa	Rainadevi Chhahara Gaunpalika	5	Province No. 5	97.6	99.5	98.5	96.4	98.2	97.3	98.6	96.0	97.3	97.3	97.3	97.4	97.3	78.7	80.1	79.4	30.5	28.0	29.2	54.6	54.0	54.3
47	Paipa	Rambha Gaunpalika	5	Province No. 5	94.5	98.9	96.7	97.1	97.7	97.4	96.9	97.5	97.2	97.0	97.6	97.3	76.2	78.8	77.5	29.5	27.5	28.5	52.8	53.2	53.0	
47	Paipa	Rampur Nagarpalika	5	Province No. 5	91.1	95.9	93.5	95.1	97.6	96.3	93.5	94.5	94.0	94.5	96.4	95.4	73.5	76.4	74.9	28.4	26.7	27.6	51.0	51.5	51.2	
47	Paipa	Ribdikot Gaunpalika	5	Province No. 5	97.5	98.9	98.2	97.3	97.7	97.5	91.1	95.9	93.5	94.7	97.0	95.9	78.6	78.8	78.7	30.4	27.5	29.0	54.5	53.2	53.9	
47	Paipa	Tansen Nagarpalika	5	Province No. 5	96.9	95.5	96.2	96.7	97.2	96.9	99.4	94.1	96.8	97.7	95.8	96.7	78.2	76.1	77.1	30.3	26.6	28.4	54.2	51.3	52.8	
47	Paipa	Tinau Gaunpalika	5	Province No. 5	94.0	98.9	96.5	96.6	97.7	97.1	96.4	97.5	96.9	96.5	97.6	97.0	75.8	78.8	77.3	29.3	27.5	28.4	52.6	53.2	52.9	
47	Paipa Total		5		95.5	97.4	96.5	96.6	97.6	97.1	96.0	95.7	95.8	96.3	96.7	96.5	77.0	77.9	77.5	29.8	27.2	28.5	53.4	52.6	53.0	
48	Nawalparasi	Bardaghat Nagarpalika	5	Province No. 5	93.3	97.7	95.5	97.2	98.1	97.7	93.7	93.8	93.8	95.8	96.4	96.1	73.7	73.4	73.6	23.4	23.8	23.6	48.6	48.6	48.6	
48	Nawalparasi	Palhi Nandan Gaunpalika	5	Province No. 5	90.7	97.7	94.2	95.9	98.1	97.0	91.1	93.8	92.5	94.5	96.7	95.6	71.7	73.4	72.6	22.8	23.8	23.3	47.2	48.6	47.9	
48	Nawalparasi	Pratapour Gaunpalika	5	Province No. 5	94.2	98.8	96.5	98.2	98.2	98.2	94.7	98.8	96.7	96.9	98.4	97.6	74.5	77.4	75.9	23.7	25.1	24.4	49.1	51.2	50.1	
48	Nawalparasi	Ramgram Nagarpalika	5	Province No. 5	91.9	97.7	94.8	95.8	98.1	96.9	92.3	93.8	93.1	94.4	96.4	95.4	72.7	73.4	73.0	23.1	23.8	23.5	47.9	48.6	48.2	
48	Nawalparasi	Sarawal Gaunpalika	5	Province No. 5	93.5	95.7	94.6	97.4	96.1	96.8	93.9	91.9	92.9	96.1	94.6	95.4	73.9	71.9	72.9	23.5	23.3	23.4	48.7	47.6	48.2	
48	Nawalparasi	Sunwal Nagarpalika	5	Province No. 5	91.4	97.2	94.3	95.2	97.6	96.4	91.8	93.4	92.6	93.7	95.7	94.8	72.2	73.0	72.6	22.9	23.7	23.3	47.6	48.4	48.0	
48	Nawalparasi	Susta Gaunpalika	5	Province No. 5	90.2	99.8	95.0	95.4	98.2	96.8	90.6	96.9	93.7	93.7	97.8	95.8	71.3	75.8	73.5	22.6	24.6	23.6	47.0	50.2	48.6	
48	Nawalparasi Total		5		92.2	97.8	95.0	96.4	97.8	97.1	92.6	94.6	93.6	95.0	96.6	95.8	72.9	74.1	73.5	23.1	24.0	23.6	48.0	49.0	48.5	
49	Rupandehi	Butwal Upamahanagarpalika	5	Province No. 5	95.8	95.3	95.5	96.2	96.7	96.4	78.9	88.8	83.9	88.0	93.2	90.8	63.8	64.9	64.3	24.8	26.0	25.4	44.3	45.4	44.8	
49	Rupandehi	Devdaha Nagarpalika	5	Province No. 5	98.1	94.9	96.5	97.0	96.3	96.6	80.8	88.4	84.6	89.5	92.9	91.3	65.3	64.6	65.0	25.4	25.8	25.6	45.3	45.2	45.3	
49	Rupandehi	Gaidahawa Gaunpalika	5	Province No. 5	99.2	95.1	97.2	98.2	96.5	97.3	82.6	88.6	85.6	92.4	93.7	93.0	66.8	64.7	65.7	25.9	25.9	25.9	46.4	45.3	45.8	
49	Rupandehi	KANCHAN Gaunpalika	5	Province No. 5	99.7	99.0	99.3	96.7	99.5	98.1	83.0	92.3	87.6	89.9	96.3	93.2	67.1	67.4	67.2	26.1	27.0	26.5	46.6	47.2	46.9	
49	Rupandehi	Kotahimal Gaunpalika	5	Province No. 5	98.2	97.2	97.7	97.2	98.5	97.9	83.4	93.3	88.3	92.6	97.0	94.7	67.4	68.1	67.8	26.2	27.3	26.7	46.8	47.7	47.2	
49	Rupandehi	Lumbini Sanskritik Nagarpalika	5	Province No. 5	96.5	98.1	97.3	95.4	99.6	97.5	79.5	91.4	85.5	90.7	93.9	64.3	66.8	65.5	25.0	26.7	25.8	44.6	46.7	45.7		
49	Rupandehi	Marchawari Gaunpalika	5	Province No. 5	98.0	97.5	97.7	96.9	99.0	97.9	80.7	90.9	85.8	91.1	96.3	93.7	65.3	66.4	65.8	25.3	26.6	26.0	45.3	46.5	45.9	
49	Rupandehi	Mayadevi Gaunpalika	5	Province No. 5	98.1	99.5	98.8	97.1	97.9	97.5	83.3	92.7	88.0	92.1	96.0	94.1	67.4	68.6	68.0	26.2	27.1	26.6	46.8	47.9	47.3	
49	Rupandehi	Omsatiya Gaunpalika	5	Province No. 5	99.2	98.8	99.0	98.2	99.3	98.7	82.6	92.1	87.3	92.3	92.3	97.0	94.2	66.8	67.2	67.0	25.9	21.3	23.6	46.4	44.3	45.3
49	Rupandehi	Rohini Gaunpalika	5	Province No. 5	99.1	96.3	97.7	98.1	97.8	97.9	82.5	89.8	86.2	92.2	94.9	93.6	66.7	65.6	66.1	25.9	26.2	26.1	46.3	45.9	46.1	
49	Rupandehi	Sainamaina Nagarpalika	5	Province No. 5	97.4	96.3	96.9	96.3	97.8	97.0	80.2	89.8	85.0	88.9	94.3	91.6	64.9	65.6	65.2	25.2	26.2	25.7	45.0	45.9	45.5	
49	Rupandehi	Sannarimat Gaunpalika	5	Province No. 5	98.1	98.4	98.2	97.1	97.9	97.5	83.3	94.5	88.9	92.8	96.9	94.7	67.4	69.0	68.2	26.2	27.6	26.9	46.8	48.3	47.5	
49	Rupandehi	Shuddhodhan Gaunpalika	5	Province No. 5	92.3	90.1	91.2	98.3	98.8	98.5	67.0	79.1	73.1	84.6	90.5	87.6	61.0	60.9	61.0	24.8	21.4	23.1	42.9	41.2	42.0	
49	Rupandehi	Siddharthanagar Gaunpalika	5	Province No. 5	98.6	96.3	97.5	97.6	97.8	97.7	81.3	89.8	85.3	90.7	94.4	92.8	65.7	65.6	65.7	25.5	26.2	25.9	45.6	45.9	45.8	
49	Rupandehi	Siyari Gaunpalika	5	Province No. 5	99.3	94.4	96.9	98.3	95.8	97.0	82.7	88.0	85.3	91.6	92.6	92.1	66.8	64.3	65.6	26.0	25.7	25.8	46.4	45.0	45.7	
49	Rupandehi	Tliottama Nagarpalika	5	Province No. 5	96.8	99.5	98.1	95.7	97.9	96.8	79.7	92.7	86.2	88.7	95.7	92.3	64.5	68.6	66.5	25.0	27.1	26.1	44.8	47.9	46.3	
49	Rupandehi Total		5		97.8	96.7	97.2	97.1	97.9	97.5	80.7	90.1	85.4	90.1	94.7	92.4	65.7	66.1	65.9	25.6	25.9	25.7	45.6	46.0	45.8	

NIR in Grade 1 and NER at Primary, Lower secondary, Basic, Secondary, Higher Secondary and Secondary levels, Flash 1_2019-020

Dist_ Code	Dist_ Name	LL_ Name	Province_ Code	Province_ Name	NIR in Grade 1			NER in Primary			NER in L_ Secondary			NER in Basic			NER in Secondary			NER in H_ secondary			NER in Secondary		
					Girls	Boys	Total	Girls	Boys	Total	Girls	Boys	Total	Girls	Boys	Total	Girls	Boys	Total	Girls	Boys	Total	Girls	Boys	Total
50	Kapilbastu	Banganga Nagarpalika	5	Province No. 5	95.8	96.2	96.0	94.5	95.6	95.0	62.8	75.8	69.3	80.5	86.6	83.7	57.2	58.4	57.8	23.2	20.5	21.8	40.2	39.4	39.8
50	Kapilbastu	Bijayanaagar Gaunpalika	5	Province No. 5	91.5	99.7	95.6	97.4	99.1	98.3	66.4	78.6	72.5	88.1	93.4	90.9	60.5	60.5	60.5	24.5	21.2	22.9	42.5	40.9	41.7
50	Kapilbastu	Buddhabhumi Nagarpalika	5	Province No. 5	97.8	95.8	96.8	95.0	95.2	95.1	64.1	75.5	69.8	82.3	86.9	84.7	58.4	58.1	58.3	23.7	20.4	22.6	41.0	39.3	40.2
50	Kapilbastu	Kapilbastu Nagarpalika	5	Province No. 5	92.4	96.0	94.2	96.4	95.4	95.9	67.1	75.6	71.4	85.4	88.0	86.8	61.1	58.2	57.9	24.8	20.4	22.0	42.0	39.3	41.1
50	Kapilbastu	Krishnanagar Nagarpalika	5	Province No. 5	91.9	99.9	95.9	97.9	99.3	98.6	66.7	78.8	72.7	89.3	94.2	91.7	60.8	60.6	60.7	24.7	21.3	23.0	42.7	41.0	41.8
50	Kapilbastu	Maharajgunj Nagarpalika	5	Province No. 5	92.4	90.7	91.5	96.4	99.4	97.9	67.1	79.6	73.3	86.9	92.7	89.8	61.1	61.3	61.2	24.8	21.5	23.1	42.9	41.4	42.2
50	Kapilbastu	Mayadevi Gaunpalika	5	Province No. 5	98.1	99.5	98.8	97.1	97.9	97.5	83.3	92.7	88.0	93.6	96.7	95.2	67.4	68.6	68.0	26.2	27.1	26.6	46.8	47.9	47.3
50	Kapilbastu	Shivraj Nagarpalika	5	Province No. 5	99.0	98.4	98.7	96.2	97.8	97.0	64.9	77.6	71.2	84.5	90.8	87.8	59.1	59.7	59.4	24.0	21.0	22.5	41.6	40.4	41.0
50	Kapilbastu	Suddhodhan Gaunpalika	5	Province No. 5	98.1	95.9	97.0	97.0	97.3	97.1	80.8	89.4	85.1	92.3	95.2	93.7	65.3	65.3	65.3	25.4	26.1	25.7	45.3	45.7	45.5
50	Kapilbastu	Yashodhara Gaunpalika	5	Province No. 5	91.4	97.3	94.3	98.3	96.7	97.5	66.3	76.7	71.5	88.4	92.0	90.1	60.4	59.0	59.7	24.5	20.7	22.6	42.5	39.9	41.2
50	Kapilbastu Total				94.8	96.9	95.9	96.6	97.4	97.0	68.9	80.0	74.5	88.4	90.9	88.7	61.1	61.0	61.1	24.6	22.0	23.3	42.9	41.5	42.1
51	Arghakhanchi	Bhumekasthan Nagarpalika	5	Province No. 5	97.7	97.7	97.7	95.5	98.2	96.9	95.1	94.9	95.0	95.4	97.0	96.2	78.1	65.3	71.7	27.2	25.8	26.5	52.7	45.5	49.2
51	Arghakhanchi	Chhatradev Gaunpalika	5	Province No. 5	96.7	95.3	96.0	95.9	95.9	95.9	94.2	92.6	93.4	95.2	94.6	94.9	77.3	63.8	70.5	26.9	25.1	26.0	52.1	44.4	48.3
51	Arghakhanchi	Malarani Gaunpalika	5	Province No. 5	98.1	95.5	96.8	97.9	96.1	97.0	98.5	92.8	95.7	98.1	94.8	96.4	80.9	63.9	72.4	28.2	25.2	26.7	54.5	44.5	49.5
51	Arghakhanchi	Panini Gaunpalika	5	Province No. 5	99.6	99.5	99.6	97.4	99.0	98.2	98.0	96.6	97.3	97.6	98.1	97.9	80.5	66.5	73.5	28.0	26.2	27.1	54.3	46.4	50.3
51	Arghakhanchi	Sandhikharka Nagarpalika	5	Province No. 5	98.1	99.5	98.8	97.9	98.1	98.0	96.5	97.6	98.1	98.1	97.9	98.0	80.9	67.2	74.1	28.2	26.5	27.3	54.5	46.9	50.7
51	Arghakhanchi	Shitganga Nagarpalika	5	Province No. 5	96.4	98.6	97.5	95.6	99.1	97.4	93.9	95.7	94.8	95.0	98.0	96.5	78.0	65.9	72.0	26.8	26.0	26.4	52.4	46.0	49.2
51	Arghakhanchi Total				97.8	97.7	97.7	96.7	97.2	97.2	96.4	95.0	95.7	96.6	97.0	96.8	79.3	65.4	72.4	27.6	25.8	26.7	53.4	45.6	49.5
52	Pyuthan	Airwati Gaunpalika	5	Province No. 5	93.9	96.8	95.4	95.4	95.9	95.6	83.7	86.6	85.2	91.0	92.5	91.7	46.3	47.0	46.7	20.0	26.0	23.0	33.2	36.5	34.8
52	Pyuthan	Gaumukhi Gaunpalika	5	Province No. 5	95.9	97.4	96.7	95.9	96.5	96.2	85.4	87.2	86.3	92.0	93.5	92.7	47.3	47.3	47.3	20.4	26.2	23.3	33.9	36.7	35.3
52	Pyuthan	Jhimruk Gaunpalika	5	Province No. 5	99.3	95.6	97.5	96.4	97.5	96.9	89.4	85.6	87.5	93.6	93.0	93.3	49.5	46.4	47.9	21.4	25.7	23.5	35.4	36.1	35.7
52	Pyuthan	Malarani Gaunpalika	5	Province No. 5	99.8	99.6	99.7	96.9	99.6	98.2	88.9	90.0	89.5	93.4	95.9	94.6	49.2	48.8	49.0	21.3	27.0	24.2	35.2	37.9	36.6
52	Pyuthan	Mandavi Gaunpalika	5	Province No. 5	96.0	96.2	96.1	96.4	99.0	97.7	89.4	89.5	89.4	93.4	95.4	94.3	49.5	48.5	49.0	21.4	26.9	24.1	35.4	37.7	36.6
52	Pyuthan	Naubahini Gaunpalika	5	Province No. 5	95.6	99.7	97.6	95.7	98.7	97.2	85.2	89.2	87.2	92.1	95.8	93.9	47.1	48.4	47.8	20.4	26.9	23.6	33.8	37.7	35.7
52	Pyuthan	Pyuthan Nagarpalika	5	Province No. 5	97.1	99.1	98.1	97.1	98.1	97.6	86.5	88.7	87.6	92.7	94.6	93.6	47.9	48.1	48.0	20.7	26.6	23.7	34.3	37.4	35.8
52	Pyuthan	Sarumarani Gaunpalika	5	Province No. 5	99.2	96.6	97.9	97.3	99.1	98.2	89.3	90.4	89.9	94.4	96.1	95.2	49.4	49.1	49.1	21.4	27.2	24.3	35.4	38.1	36.8
52	Pyuthan	Sworgadwary Nagarpalika	5	Province No. 5	99.3	99.4	99.3	96.4	99.4	97.9	89.4	89.8	89.6	93.8	96.2	95.0	49.5	48.7	49.1	21.4	27.0	24.2	35.4	37.9	36.6
52	Pyuthan Total				97.4	97.8	97.6	96.4	98.2	97.3	87.5	88.6	88.0	92.9	94.8	93.8	48.4	48.0	48.2	20.9	26.6	23.8	34.7	37.3	36.0
53	Rolpa	Duikholi Gaunpalika	5	Province No. 5	97.2	99.7	98.5	95.4	98.7	97.0	84.0	90.1	87.1	90.7	95.2	93.0	48.5	51.2	49.8	17.9	29.8	23.8	33.2	40.5	36.8
53	Rolpa	Lungru Gaunpalika	5	Province No. 5	94.1	96.1	95.1	93.7	95.0	94.4	81.3	86.8	84.0	89.5	92.6	91.0	46.9	49.3	48.1	17.3	28.7	23.0	32.1	39.0	35.5
53	Rolpa	Madi Gaunpalika	5	Province No. 5	99.2	96.8	98.0	97.1	96.5	96.8	94.9	92.1	93.5	96.2	94.9	95.5	62.6	64.7	63.6	21.5	19.4	20.4	42.1	42.0	42.0
53	Rolpa	Rolpa Nagarpalika	5	Province No. 5	99.9	98.2	99.0	98.1	98.1	98.1	86.4	92.4	89.4	93.4	95.9	94.6	49.9	52.4	51.1	18.4	30.6	24.5	34.1	41.5	37.8
53	Rolpa	Rumtigadi Gaunpalika	5	Province No. 5	99.5	98.6	99.6	97.6	99.6	98.6	86.8	90.9	88.9	93.3	96.4	94.7	50.1	51.6	50.9	18.4	30.1	24.3	34.3	40.8	37.6
53	Rolpa	Sukidaha Gaunpalika	5	Province No. 5	94.1	97.5	95.8	93.7	96.4	95.0	81.3	88.0	84.7	88.2	93.0	90.4	46.9	50.0	48.9	17.3	29.1	23.2	32.1	39.6	35.8
53	Rolpa	Sunchhahari Gaunpalika	5	Province No. 5	99.4	98.7	99.0	97.5	97.6	97.6	86.7	91.9	89.3	93.9	96.0	95.0	50.1	52.2	51.1	18.4	30.4	24.4	34.2	41.3	37.8
53	Rolpa	Suwamabati Gaunpalika	5	Province No. 5	95.8	99.3	97.6	95.3	99.3	97.3	82.7	90.6	86.7	90.3	96.3	93.2	47.8	51.5	49.6	17.6	30.0	23.8	32.7	40.7	36.7
53	Rolpa	Thawang Gaunpalika	5	Province No. 5	99.0	98.5	98.8	97.1	99.5	98.3	85.5	91.7	88.6	93.2	97.2	95.3	49.4	52.1	50.7	18.2	30.3	24.3	33.8	41.2	37.5
53	Rolpa	Tribeni Gaunpalika	5	Province No. 5	98.5	98.4	98.4	96.9	98.8	97.9	98.3	98.4	98.4	97.5	98.7	98.1	69.5	49.3	59.4	26.3	19.4	22.8	47.9	34.3	41.1
53	Rolpa Total				97.7	98.3	98.0	96.2	98.0	97.1	86.8	91.3	89.1	92.4	95.5	94.0	52.2	52.4	52.3	19.1	27.8	23.4	35.6	40.1	37.9

NIR in Grade 1 and NER at Primary, Lower secondary, Basic, Secondary, Higher Secondary and Secondary levels, Flash I_2019-020

Dist_ Code	Dist_ Name	LL_ Name	Province_ Code	Province_ Name	NIR in Grade 1			NER in Primary			NER in L_ Secondary			NER in Basic			NER in Secondary			NER in H_ Secondary			NER in Secondary		
					Girls	Boys	Total	Girls	Boys	Total	Girls	Boys	Total	Girls	Boys	Total	Girls	Boys	Total	Girls	Boys	Total	Girls	Boys	Total
54	Rukum Purba	Bhume Gaunpalika	5	Province No. 5	92.5	95.2	93.8	94.2	97.3	95.8	91.2	91.6	91.4	93.1	95.1	94.0	70.6	68.3	69.5	19.1	26.6	22.8	44.9	47.4	46.1
54	Rukum Purba	Piutha Uttarganga Gaunpalika	5	Province No. 5	92.5	96.5	94.5	94.2	95.9	95.1	91.2	92.9	92.1	93.2	94.9	94.0	70.6	69.3	69.9	19.1	27.0	23.0	44.9	48.1	46.5
54	Rukum Purba	Sisne Gaunpalika	5	Province No. 5	98.9	95.3	97.1	98.1	97.5	97.8	96.4	91.8	94.1	97.4	95.1	96.2	75.4	68.5	72.0	20.4	26.6	23.5	47.9	47.6	47.7
54	Rukum Purba Total		5		94.6	95.7	95.2	95.5	96.9	96.2	92.9	92.1	92.5	94.6	95.0	94.8	72.2	68.7	70.5	19.6	26.7	23.1	45.9	47.7	46.8
56	Dang	Babai Gaunpalika	5	Province No. 5	93.8	95.9	94.8	93.5	96.2	94.9	94.2	91.1	92.6	93.8	94.2	94.0	71.5	64.1	67.8	29.4	17.9	23.7	50.5	41.0	45.7
56	Dang	Banglajhuri Gaunpalika	5	Province No. 5	93.8	94.5	94.2	93.5	97.6	95.5	94.2	89.8	92.0	93.7	95.2	94.5	71.5	63.2	67.4	29.4	17.7	23.5	50.5	40.4	45.4
56	Dang	Dangsharan Gaunpalika	5	Province No. 5	99.1	94.7	96.9	97.4	95.1	96.2	93.6	90.0	91.8	95.9	93.2	94.5	76.4	63.3	69.9	31.4	17.7	24.5	53.9	40.5	47.2
56	Dang	Gadhawa Gaunpalika	5	Province No. 5	99.6	99.6	99.6	97.9	97.9	97.9	95.1	95.5	95.3	96.7	97.0	96.8	76.0	67.3	71.6	31.3	18.8	25.0	53.6	43.0	48.3
56	Dang	Ghorahi Upamahanagerpalika	5	Province No. 5	99.1	99.1	99.1	97.4	99.4	98.4	94.6	94.1	94.3	96.2	97.1	96.7	76.4	66.2	71.3	31.4	18.5	24.9	53.9	42.3	48.1
56	Dang	Lamahi Nagarpalika	5	Province No. 5	95.4	98.8	97.1	95.1	99.1	97.1	95.9	93.8	94.8	95.4	96.8	96.1	72.8	66.0	69.4	29.9	18.4	24.2	51.4	42.2	46.8
56	Dang	Rajpur Gaunpalika	5	Province No. 5	91.9	96.5	94.2	93.5	96.8	95.1	95.6	97.6	92.6	95.3	96.2	95.7	98.2	70.0	74.1	30.2	29.4	29.8	54.2	49.7	52.0
56	Dang	Rapti Gaunpalika	5	Province No. 5	92.8	99.7	96.3	96.0	99.0	97.5	95.3	97.0	96.2	95.7	98.2	97.0	78.3	70.0	74.1	30.2	29.4	29.8	54.2	49.7	52.0
56	Dang	Shantinagar Gaunpalika	5	Province No. 5	98.7	99.9	99.3	96.9	99.3	98.1	99.1	94.9	97.0	97.8	97.5	97.6	75.3	66.8	71.0	30.9	18.7	24.8	53.1	42.7	47.9
56	Dang	Tuisipur Upamahanagerpalika	5	Province No. 5	98.1	99.0	98.5	98.3	99.3	98.8	92.6	94.0	93.3	95.8	97.0	96.4	77.1	66.1	71.6	31.7	18.5	25.1	54.4	42.3	48.4
56	Dang Total		5		96.2	97.8	97.0	95.9	98.0	97.0	91.2	90.8	91.0	95.1	96.3	95.7	73.5	66.3	69.9	30.8	19.7	25.2	52.1	43.0	47.6
57	Banke	Baijanath Gaunpalika	5	Province No. 5	96.2	99.0	97.6	98.3	99.2	98.7	82.4	90.6	86.5	91.3	95.6	93.5	69.4	65.9	67.6	17.7	18.8	18.3	43.6	42.3	43.0
57	Banke	Duduwa Gaunpalika	5	Province No. 5	98.5	93.3	95.9	93.2	97.2	95.2	76.2	85.4	80.8	89.2	94.5	91.9	64.2	62.1	63.2	16.4	17.7	17.1	40.3	39.9	40.1
57	Banke	Janaki Gaunpalika	5	Province No. 5	97.6	94.5	96.0	96.7	95.6	96.1	83.5	86.4	85.0	94.5	93.7	94.1	70.4	62.9	66.6	18.0	18.0	18.0	44.2	40.4	42.3
57	Banke	Khajura Gaunpalika	5	Province No. 5	96.6	99.4	98.0	96.7	98.5	97.6	82.7	91.8	87.3	91.5	96.3	94.0	69.7	66.8	68.2	17.8	19.1	18.4	43.7	42.9	43.3
57	Banke	Kohalpur Nagarpalika	5	Province No. 5	97.1	98.8	98.0	97.2	99.0	98.1	83.1	91.3	87.2	90.8	95.8	93.5	70.1	65.7	67.9	17.9	18.8	18.3	44.0	42.3	43.1
57	Banke	Narainapur Gaunpalika	5	Province No. 5	92.5	98.5	95.5	95.4	98.7	97.1	79.2	90.1	84.7	93.9	97.5	95.9	66.8	65.5	66.1	17.0	18.7	17.9	41.9	42.1	42.0
57	Banke	Nepalganj Upamahanagerpalika	5	Province No. 5	94.8	97.9	96.4	96.9	99.1	98.0	80.4	89.6	85.0	91.4	95.8	93.6	67.8	65.1	66.5	17.3	18.6	18.0	42.5	41.9	42.2
57	Banke	Rapti sonari Gaunpalika	5	Province No. 5	92.8	99.7	96.3	96.0	99.0	97.5	95.3	97.0	96.2	95.7	98.3	97.0	78.3	70.0	74.1	30.2	29.4	29.8	54.2	49.7	52.0
57	Banke Total		5		95.8	97.7	96.7	96.3	98.3	97.3	82.9	90.3	86.6	92.1	96.0	94.1	69.6	65.5	67.5	19.0	19.9	19.5	44.3	42.7	43.5
58	Bardiya	Badhaiatal Gaunpalika	5	Province No. 5	97.2	99.1	98.2	98.0	99.1	98.6	97.9	97.3	97.6	97.9	98.4	98.2	63.1	61.5	62.3	16.2	24.1	20.1	39.7	42.8	41.2
58	Bardiya	Bansgadi Nagarpalika	5	Province No. 5	99.5	94.4	97.0	92.9	96.2	94.5	90.5	91.8	91.1	91.9	94.4	93.1	58.4	57.9	58.2	15.0	22.7	18.8	36.7	40.3	38.5
58	Bardiya	Barbardiya Nagarpalika	5	Province No. 5	98.5	95.6	97.1	96.4	97.4	96.9	99.2	92.9	96.1	97.6	95.6	96.6	64.0	58.7	61.3	16.4	23.0	19.7	40.2	40.8	40.5
58	Bardiya	Geruwa Gaunpalika	5	Province No. 5	97.6	98.5	98.0	96.4	99.5	97.9	98.3	98.7	98.5	97.2	99.2	98.2	63.4	62.3	62.8	16.3	24.4	20.3	39.8	43.4	41.6
58	Bardiya	Gulariya Nagarpalika	5	Province No. 5	98.0	99.9	99.0	96.9	98.9	97.9	98.7	97.1	97.9	97.5	98.3	97.9	63.7	61.3	62.5	16.4	24.0	20.2	40.0	42.7	41.4
58	Bardiya	Madhuwan Nagarpalika	5	Province No. 5	93.4	99.6	96.5	95.2	98.8	97.0	94.1	97.0	95.6	94.7	98.1	96.4	60.7	61.3	61.0	15.6	24.0	19.8	38.1	42.6	40.4
58	Bardiya	Rajapur Nagarpalika	5	Province No. 5	94.9	99.1	97.0	96.6	98.0	97.3	95.6	96.3	95.9	96.1	97.4	96.8	61.6	60.8	61.2	15.8	23.8	19.8	38.7	42.3	40.5
58	Bardiya	Thakurbaba Nagarpalika	5	Province No. 5	97.9	97.8	97.9	96.8	99.0	97.9	98.6	98.2	98.4	97.5	98.7	98.1	63.6	62.0	62.8	16.3	24.3	20.3	40.0	43.1	41.6
58	Bardiya Total		5		97.1	98.0	97.6	96.1	98.4	97.3	96.6	96.2	96.4	96.2	97.3	96.8	62.3	60.7	61.5	16.0	23.8	19.9	39.2	42.2	40.7

NIR in Grade 1 and NER at Primary, Lower secondary, Basic, Secondary, Higher Secondary and Secondary levels, Flash I_2019-020

Dist_ Code	Dist_ Name	LL_ Name	Province_ Code	Province_ Name	NIR in Grade 1			NER in Primary			NER in L_Secondary			NER in Basic			NER in Secondary			NER in H_Secondary			NER in Secondary			
					Girls	Boys	Total	Girls	Boys	Total	Girls	Boys	Total	Girls	Boys	Total	Girls	Boys	Total	Girls	Boys	Total	Girls	Boys	Total	Girls
54	Rukum Paschim	Aathbiskot Nagarpalika	6	Karnali Province	98.9	99.7	99.3	98.1	99.1	98.6	96.4	96.0	96.2	97.5	98.1	97.8	75.4	71.6	73.5	20.4	27.8	24.1	47.9	49.7	48.8	
54	Rukum Paschim	Banfiktot Gaupalika	6	Karnali Province	98.7	99.8	99.2	98.1	99.2	98.6	96.3	97.0	96.7	97.4	98.3	97.8	75.3	72.3	73.8	20.4	28.1	24.3	47.9	50.2	49.1	
54	Rukum Paschim	Chaurjahari Nagarpalika	6	Karnali Province	94.2	99.4	96.8	95.9	98.8	97.3	91.9	95.7	93.8	94.4	97.7	96.0	71.9	71.3	71.6	19.5	27.8	23.6	45.7	49.5	47.6	
54	Rukum Paschim	Musiktot Nagarpalika	6	Karnali Province	99.4	98.3	98.8	97.6	97.7	97.7	99.1	97.6	98.4	98.2	97.7	97.9	73.8	65.6	69.7	29.4	17.1	23.2	51.6	41.4	46.5	
54	Rukum Paschim	Sani Bheri Gaupalika	6	Karnali Province	99.8	99.6	99.7	97.1	99.0	98.1	97.4	95.9	96.6	97.2	97.7	97.4	76.1	71.5	73.8	20.6	27.8	24.2	48.4	49.6	49.0	
54	Rukum Paschim	Tribeni Gaupalika	6	Karnali Province	98.5	98.4	98.4	96.9	98.8	97.9	98.3	98.4	98.4	97.5	98.7	98.1	69.5	49.3	59.4	26.3	19.4	22.8	47.9	34.3	41.1	
54	Rukum Paschim Total		6		98.2	99.2	98.7	97.3	98.8	98.0	96.6	96.8	96.7	97.1	98.0	97.5	73.7	66.9	70.3	22.8	24.7	23.7	48.2	45.8	47.0	
55	Salyan	Bagchaur Nagarpalika	6	Karnali Province	95.1	95.4	95.3	94.0	96.8	95.4	94.0	95.4	94.7	94.0	96.2	95.1	64.4	47.8	56.1	24.3	18.8	21.6	44.4	33.3	38.8	
55	Salyan	Bangad Kupinde Nagarpalika	6	Karnali Province	95.1	94.0	94.6	94.0	95.4	94.7	94.0	94.0	94.0	94.0	94.0	94.9	94.5	64.4	47.1	55.8	24.3	18.5	21.4	44.4	32.8	38.6
55	Salyan	Chhatreshwori Gaupalika	6	Karnali Province	98.5	94.2	96.4	97.9	95.6	96.8	99.4	94.2	96.8	98.6	95.1	96.9	68.8	47.2	58.0	26.0	18.5	22.3	47.4	32.9	40.1	
55	Salyan	Dama Gaupalika	6	Karnali Province	98.0	95.2	96.6	97.5	98.5	98.0	95.1	94.0	94.6	96.6	96.8	96.7	68.4	50.2	59.3	25.9	19.7	22.8	47.2	34.9	41.0	
55	Salyan	Dhorchaur Gaupalika	6	Karnali Province	98.4	99.6	99.0	97.8	98.0	97.9	96.7	98.2	97.5	98.6	98.7	98.6	68.7	49.9	59.3	26.0	19.6	22.8	47.3	34.7	41.0	
55	Salyan	Kaimati Gaupalika	6	Karnali Province	96.7	98.2	97.5	95.7	98.6	97.2	95.7	98.2	96.9	95.7	98.5	97.1	65.5	49.2	57.4	24.8	19.3	22.1	45.2	34.3	39.7	
55	Salyan	Kapurkot Gaupalika	6	Karnali Province	98.2	97.6	97.9	95.7	99.0	97.4	97.1	97.6	97.4	96.3	98.5	97.4	66.6	48.9	57.7	25.2	19.2	22.2	45.9	34.1	40.0	
55	Salyan	Kumakh Malika Gaupalika	6	Karnali Province	98.5	98.5	98.5	97.9	98.9	98.4	99.4	98.5	98.9	97.4	98.1	97.7	68.8	49.4	59.1	26.0	19.4	22.7	47.4	34.4	40.9	
55	Salyan	Sharada Nagarpalika	6	Karnali Province	97.4	94.5	95.9	97.5	97.8	97.6	98.9	99.4	99.2	98.0	98.4	98.2	67.8	49.8	58.8	25.6	19.6	22.6	46.7	34.7	40.7	
55	Salyan	Tribeni Gaupalika	6	Karnali Province	98.5	98.4	98.4	96.9	98.8	97.9	98.3	98.4	98.4	97.5	98.6	98.1	69.5	49.3	59.4	26.3	19.4	22.8	47.9	34.3	41.1	
55	Salyan Total		6		97.5	96.6	97.0	96.5	97.7	97.1	96.9	96.8	96.8	96.3	97.2	96.7	67.3	48.9	58.1	25.4	19.2	22.3	46.4	34.0	40.2	
59	Surkhet	Barahat Gaupalika	6	Karnali Province	97.7	97.7	97.7	98.2	99.1	98.7	99.3	97.8	98.5	98.7	98.5	98.6	72.6	70.0	71.3	23.2	32.2	27.7	47.9	51.1	49.5	
59	Surkhet	Bheriganga Nagarpalika	6	Karnali Province	92.9	94.5	93.7	96.2	96.2	96.2	91.8	92.2	92.0	94.5	94.5	94.5	67.2	65.9	66.6	21.4	30.4	25.9	44.3	48.1	46.2	
59	Surkhet	Birendranagar Nagarpalika	6	Karnali Province	98.8	95.7	97.3	96.6	97.4	97.0	99.7	93.3	96.5	97.9	95.6	96.6	73.6	66.8	70.2	23.5	30.8	27.2	48.6	48.8	48.7	
59	Surkhet	Chaukune Gaupalika	6	Karnali Province	99.8	98.6	99.2	97.6	99.5	98.6	99.7	99.1	99.4	98.4	99.3	98.9	72.9	70.9	71.9	23.3	32.6	28.0	48.1	51.8	49.9	
59	Surkhet	Chingad Gaupalika	6	Karnali Province	98.3	96.4	97.4	98.1	98.9	98.5	98.8	95.7	97.3	98.4	97.7	98.0	73.3	69.8	71.5	23.4	32.1	27.8	48.3	51.0	49.6	
59	Surkhet	Gurbhakot Nagarpalika	6	Karnali Province	96.6	99.8	98.2	95.3	98.6	97.0	95.5	97.3	96.4	95.4	98.1	96.7	69.8	69.6	69.7	22.3	32.0	27.2	46.1	50.8	48.4	
59	Surkhet	Lekbesi Nagarpalika	6	Karnali Province	98.1	99.2	98.6	95.9	98.0	97.0	96.9	96.7	96.8	96.3	97.5	96.9	70.9	69.2	70.0	22.6	31.8	27.2	46.8	50.5	48.6	
59	Surkhet	Panchpuri Nagarpalika	6	Karnali Province	98.2	98.1	98.2	98.0	99.0	98.5	96.6	99.8	98.2	97.4	99.3	98.4	73.2	70.6	71.9	23.4	32.5	27.9	48.3	51.5	49.9	
59	Surkhet	Simta Gaupalika	6	Karnali Province	99.2	99.7	99.5	98.0	98.6	98.3	99.1	98.2	98.7	98.5	98.5	98.5	72.5	70.3	71.4	23.1	32.4	27.7	47.8	51.3	49.6	
59	Surkhet Total		6		97.7	97.7	97.7	97.1	98.4	97.8	97.5	96.7	97.1	97.2	96.9	97.0	71.8	69.2	70.5	22.9	31.9	27.4	47.3	50.6	48.9	

NIR in Grade 1 and NER at Primary, Lower secondary, Basic, Secondary, Higher Secondary and Secondary levels, Flash I_2019-020

Dist_ Code	Dist_ Name	LL_ Name	Province_ Code	Province_ Name	NIR in Grade 1			NER in Primary			NER in L_ Secondary			NER in Basic			NER in Secondary			NER in H_ Secondary			NER in Secondary			
					Girls	Boys	Total	Girls	Boys	Total	Girls	Boys	Total	Girls	Boys	Total	Girls	Boys	Total	Girls	Boys	Total	Girls	Boys	Total	Girls
60	Dalekh	Aathabis Nagarpalika	6	Kamali Province	94.3	96.6	95.5	92.4	96.0	94.2	93.7	94.4	94.1	92.9	95.4	94.1	75.9	73.1	74.5	20.1	24.2	22.1	48.0	48.7	48.3	
60	Dalekh	Bhagawatimai Gaunpalika	6	Kamali Province	94.3	95.3	94.8	92.4	97.4	94.9	93.7	93.1	93.4	93.0	95.7	94.3	75.9	72.1	74.0	20.1	23.8	22.0	48.0	48.0	48.0	
60	Dalekh	Bhairabi Gaunpalika	6	Kamali Province	99.7	95.5	97.6	97.2	97.6	97.4	94.3	96.6	95.5	96.2	97.3	96.7	81.0	72.2	76.6	21.4	23.9	22.7	51.2	48.1	49.6	
60	Dalekh	Chamunda Bindrasaini Nagarpalika	6	Kamali Province	99.2	98.4	98.8	96.7	97.7	97.2	99.6	99.1	99.3	97.7	98.2	97.9	80.6	76.7	78.7	21.3	25.4	23.3	51.0	51.0	51.0	
60	Dalekh	Dullu Nagarpalika	6	Kamali Province	99.7	99.8	99.8	97.2	99.2	98.2	99.7	99.5	97.6	98.2	97.7	98.0	81.0	75.6	78.3	21.4	25.0	23.2	51.2	50.3	50.8	
60	Dalekh	Dungeshwor Gaunpalika	6	Kamali Province	96.6	99.5	98.1	94.6	98.9	96.7	96.0	97.2	96.6	95.2	98.2	96.6	77.7	75.3	76.5	20.5	24.9	22.7	49.1	50.1	49.6	
60	Dalekh	Gurans Gaunpalika	6	Kamali Province	97.5	98.9	98.2	95.6	98.3	96.9	96.9	96.6	96.8	96.1	97.6	96.8	78.4	74.8	76.6	20.7	24.8	22.7	49.6	49.8	49.7	
60	Dalekh	Mahabu Gaunpalika	6	Kamali Province	99.6	99.9	99.8	97.1	99.3	98.2	96.6	99.5	98.1	96.9	99.4	98.0	80.9	75.6	78.3	21.4	25.0	23.2	51.2	50.3	50.7	
60	Dalekh	Narayan Nagarpalika	6	Kamali Province	99.2	99.7	99.5	96.7	99.0	97.9	99.6	98.4	99.0	97.9	98.8	98.3	80.6	76.2	78.4	21.3	25.2	23.3	51.0	50.7	50.8	
60	Dalekh	Naumule Gaunpalika	6	Kamali Province	95.4	99.7	97.6	93.5	99.1	96.3	94.8	97.4	96.1	94.0	98.4	96.0	76.7	75.4	76.1	20.3	25.1	22.7	48.5	50.2	49.4	
60	Dalekh	Thaikandh Gaunpalika	6	Kamali Province	98.7	99.7	99.2	97.1	99.1	98.1	99.0	97.4	98.2	97.8	98.4	98.1	83.4	75.4	79.4	22.1	25.1	23.6	52.7	50.2	51.5	
60	Dalekh Total		6		97.7	98.4	98.1	95.5	98.3	96.9	96.7	96.8	96.8	96.1	97.6	96.8	79.3	74.8	77.0	21.0	24.8	22.9	50.1	49.8	49.9	
61	Jajarkot	Barekot Gaunpalika	6	Kamali Province	99.0	97.1	98.0	97.6	97.2	97.4	98.4	95.0	96.7	97.8	96.4	97.1	63.9	61.9	62.9	29.5	31.0	30.2	46.7	46.4	46.6	
61	Jajarkot	Bheri Nagarpalika	6	Kamali Province	92.4	96.7	94.5	93.3	96.8	95.1	91.8	94.6	93.2	92.7	95.8	94.2	59.6	61.6	60.6	27.5	30.8	29.2	43.5	46.2	44.9	
61	Jajarkot	Chhedagad Nagarpalika	6	Kamali Province	99.9	96.9	98.4	96.5	97.0	96.7	99.3	94.8	97.0	97.5	96.1	96.9	64.5	61.8	63.1	29.7	30.9	30.3	47.1	46.3	46.7	
61	Jajarkot	Junichande Gaunpalika	6	Kamali Province	99.4	98.8	99.1	96.9	97.9	97.4	92.4	96.7	94.5	95.6	97.5	96.6	64.8	65.5	65.2	29.9	32.8	31.3	47.3	49.2	48.3	
61	Jajarkot	Kuse Gaunpalika	6	Kamali Province	99.9	98.2	99.1	96.5	98.3	97.4	99.3	99.1	99.2	97.4	98.6	98.0	64.5	64.5	64.5	29.7	32.3	31.0	47.1	48.4	47.8	
61	Jajarkot	Shiwalya Gaunpalika	6	Kamali Province	95.8	99.9	97.9	95.3	98.0	96.7	95.2	98.8	97.0	95.3	98.3	96.7	61.8	64.3	63.1	28.5	32.2	30.3	45.2	48.3	46.7	
61	Jajarkot	Tribeni Nalagad Nagarpalika	6	Kamali Province	98.5	98.4	98.4	96.9	98.8	97.9	98.3	98.4	98.4	97.4	98.7	98.0	69.5	49.3	59.4	26.3	19.4	22.8	47.9	34.3	41.1	
61	Jajarkot Total		6		97.8	98.0	97.9	96.1	97.7	96.9	96.4	96.8	96.6	96.3	97.2	96.7	64.1	61.3	62.7	28.7	29.9	29.3	46.4	45.6	46.0	
62	Dolpa	Chharka Tangsong Gaunpalika	6	Kamali Province	96.7	97.0	96.8	97.9	95.7	96.8	86.7	90.5	88.6	96.3	94.3	96.2	0.0	0.0	0.0	0.0	0.0	0.0	0.0	0.0	0.0	0.0
62	Dolpa	Dolpo Buddha Gaunpalika	6	Kamali Province	90.2	96.6	93.4	93.6	95.3	94.4	80.8	90.1	85.5	91.7	94.6	92.9	0.0	0.0	0.0	0.0	0.0	0.0	0.0	0.0	0.0	0.0
62	Dolpa	Jagadulla Gaunpalika	6	Kamali Province	97.6	96.8	97.2	96.8	95.5	96.1	87.4	90.3	88.9	92.9	93.1	93.0	61.7	72.9	67.3	29.9	27.9	28.9	45.8	50.4	48.1	
62	Dolpa	Kaika Gaunpalika	6	Kamali Province	97.5	99.0	98.2	96.7	97.6	97.1	87.3	95.2	91.3	95.2	97.5	96.4	61.6	76.8	69.2	0.0	0.0	0.0	30.8	38.4	34.6	
62	Dolpa	Mudkechula Gaunpalika	6	Kamali Province	96.6	98.4	97.5	97.8	99.1	98.4	86.6	94.7	90.6	92.8	97.5	95.1	61.1	76.4	68.7	29.6	29.2	29.4	45.4	52.8	49.1	
62	Dolpa	Shey Phoksundo Gaunpalika	6	Kamali Province	94.2	99.4	96.8	96.3	99.1	97.7	84.4	93.7	89.1	94.2	98.4	96.4	59.5	75.6	67.6	0.0	0.0	0.0	29.8	37.8	33.8	
62	Dolpa	Thuli Bheri Nagarpalika	6	Kamali Province	94.4	99.3	96.8	96.5	97.9	97.2	84.6	92.6	88.6	90.8	95.9	93.5	59.7	74.7	67.2	29.0	28.6	28.8	44.3	51.7	48.0	
62	Dolpa	Tripurasundan Nagarpalika	6	Kamali Province	97.1	98.2	97.6	95.8	98.5	97.2	96.6	98.5	97.6	96.2	98.5	97.3	71.0	69.5	70.3	25.0	21.4	23.2	48.0	45.5	46.8	
62	Dolpa Total		6		95.5	98.1	96.8	96.4	97.3	96.9	86.8	93.2	90.0	93.8	97.0	95.4	46.8	55.7	51.3	14.2	13.4	13.8	30.5	34.6	32.5	
63	Jumla	Chandannath Nagarpalika	6	Kamali Province	98.6	96.1	97.4	97.8	95.9	96.8	88.4	90.1	89.3	94.0	93.4	93.7	59.1	66.0	62.6	0.0	0.0	0.0	38.7	44.3	41.5	
63	Jumla	Guthichaur Gaunpalika	6	Kamali Province	92.0	95.8	93.9	93.5	95.5	94.5	82.5	98.3	90.4	90.5	96.1	93.3	55.2	65.7	60.4	17.1	22.5	19.8	36.1	44.1	40.1	
63	Jumla	Hima Gaunpalika	6	Kamali Province	99.5	95.9	97.7	96.7	96.6	96.6	89.2	98.5	93.9	93.9	97.3	95.5	59.7	65.8	62.8	18.5	22.5	20.5	39.1	44.2	41.6	
63	Jumla	Kanakasundari Gaunpalika	6	Kamali Province	99.0	99.2	99.1	98.2	99.0	98.6	88.8	94.0	91.4	94.6	97.3	95.9	59.4	68.8	64.1	18.4	23.6	21.0	38.9	46.2	42.5	
63	Jumla	Patrasi Gaunpalika	6	Kamali Province	99.5	99.5	99.5	96.7	99.3	98.0	89.2	93.4	91.3	94.5	97.6	95.8	59.7	68.3	64.0	18.5	23.4	20.9	39.1	45.9	42.5	
63	Jumla	Sirja Gaunpalika	6	Kamali Province	95.4	99.5	97.5	95.6	99.3	97.4	85.6	93.4	89.5	91.4	97.0	94.2	57.2	68.3	62.8	17.7	23.4	20.5	37.5	45.9	41.7	
63	Jumla	Tatopani Gaunpalika	6	Kamali Province	96.3	99.3	97.8	97.3	99.1	98.2	86.3	93.2	89.8	93.4	97.2	95.1	57.7	68.2	63.0	17.9	23.3	20.6	37.8	45.8	41.8	
63	Jumla	Tila Gaunpalika	6	Kamali Province	98.6	99.7	99.2	97.8	99.5	98.7	88.4	93.5	91.0	94.0	97.0	95.5	59.1	68.5	63.8	18.3	23.4	20.9	38.7	46.0	42.3	
63	Jumla Total		6		97.4	98.1	97.8	96.7	98.0	97.4	87.3	94.3	90.8	93.5	96.6	94.9	58.4	67.5	62.9	18.1	23.1	20.6	38.2	45.3	41.7	

NIR in Grade 1 and NER at Primary, Lower secondary, Basic, Secondary, Higher Secondary and Secondary levels, Flash I_2019-020

Dist_ Code	Dist_ Name	LL_ Name	Province_ Code	Province_ Name	NIR in Grade 1			NER in Primary			NER in L_ Secondary			NER in Basic			NER in Secondary			NER in H_ Secondary			NER in Secondary		
					Girls	Boys	Total	Girls	Boys	Total	Girls	Boys	Total	Girls	Boys	Total	Girls	Boys	Total	Girls	Boys	Total	Girls	Boys	Total
64	Kailikot	Kailika Gaunpalika	6	Karnali Province	99.8	99.8	99.8	97.6	96.7	97.1	88.3	85.2	86.8	93.9	92.5	93.2	67.6	66.3	67.0	31.1	37.6	34.4	49.4	52.0	50.7
64	Kailikot	Khandachakra Nagarpalika	6	Karnali Province	93.9	95.1	94.5	92.5	96.1	94.3	90.5	93.4	91.9	91.6	95.1	93.3	71.0	69.8	70.4	30.6	38.3	34.4	50.8	54.0	52.4
64	Kailikot	Mahawai Gaunpalika	6	Karnali Province	97.9	94.0	96.0	98.0	95.0	96.5	98.2	92.4	95.3	98.1	93.8	95.9	77.1	69.0	73.1	33.2	37.8	35.5	55.2	53.4	54.3
64	Kailikot	Naraharinath Gaunpalika	6	Karnali Province	98.5	99.5	99.0	97.5	97.6	97.6	97.8	97.8	97.8	97.6	97.7	97.7	76.7	73.1	74.9	33.0	40.1	36.5	54.9	56.6	55.7
64	Kailikot	Pachajharana Gaunpalika	6	Karnali Province	97.9	99.8	98.9	98.0	97.9	98.0	98.2	99.1	98.7	98.1	98.3	98.2	77.1	74.1	75.6	33.2	40.6	36.9	55.2	57.3	56.2
64	Kailikot	Palata Gaunpalika	6	Karnali Province	97.1	99.4	98.3	95.7	99.5	97.6	93.5	97.7	95.6	94.8	98.9	96.8	73.4	73.1	73.2	31.6	40.0	35.8	52.5	56.5	54.5
64	Kailikot	Raskot Nagarpalika	6	Karnali Province	98.7	98.7	98.7	95.8	98.8	97.3	95.2	97.0	96.1	95.6	98.1	96.8	74.6	72.5	73.6	32.1	39.7	35.9	53.4	56.1	54.7
64	Kailikot	Sanni Tribeni Gaunpalika	6	Karnali Province	98.5	96.1	97.3	95.6	97.2	96.4	94.9	94.5	94.7	95.3	96.1	95.7	74.5	70.6	72.5	32.1	38.7	35.4	53.3	54.7	54.0
64	Kailikot	Tilagufa Nagarpalika	6	Karnali Province	98.3	99.1	98.7	96.4	99.1	97.8	99.6	97.3	98.5	97.5	98.5	98.0	79.1	72.8	75.9	33.6	39.9	36.8	56.4	56.3	56.3
64	Kailikot Total		6		97.8	97.9	97.9	96.3	97.6	97.0	95.1	94.9	95.0	95.7	96.8	96.2	74.6	71.3	72.9	32.3	39.2	35.7	53.4	55.2	54.3
65	Mugu	Chhayath Rara Nagarpalika	6	Karnali Province	97.8	99.8	98.8	97.7	97.7	97.7	98.2	96.1	97.1	97.8	97.2	97.5	79.1	75.7	77.4	30.9	43.4	37.1	55.0	59.5	57.3
65	Mugu	Khatyad Gaunpalika	6	Karnali Province	97.9	95.6	96.7	97.8	96.5	97.1	98.2	92.1	95.2	97.9	94.8	96.4	79.2	72.5	75.9	30.9	41.6	36.2	55.0	57.1	56.0
65	Mugu	Mugum Karmarong Gaunpalika	6	Karnali Province	99.3	99.2	99.3	91.9	99.1	95.5	90.1	95.5	92.8	91.4	98.2	94.7	72.6	75.2	73.9	28.3	43.1	35.7	50.5	59.2	54.8
65	Mugu	Soru Gaunpalika	6	Karnali Province	97.3	99.7	98.5	98.2	99.6	98.9	97.7	96.0	96.8	98.0	98.5	98.2	78.7	75.6	77.2	30.7	43.3	37.0	54.7	59.5	57.1
65	Mugu Total		6		98.1	98.6	98.3	96.4	98.2	97.3	96.0	95.0	95.5	97.5	96.9	97.2	77.4	74.8	76.1	30.2	42.8	36.5	53.8	58.8	56.3
66	Humla	Adanchuli Gaunpalika	6	Karnali Province	97.9	95.5	96.7	97.9	96.8	97.3	61.1	72.2	66.7	87.9	88.3	88.1	36.8	35.6	36.2	20.1	20.5	20.3	28.4	28.0	28.2
66	Humla	Chankhell Gaunpalika	6	Karnali Province	96.2	95.0	95.6	95.6	96.4	96.0	58.3	71.9	65.1	82.1	87.1	84.6	35.0	35.4	35.2	19.1	20.4	19.8	27.1	27.9	27.5
66	Humla	Kharunath Gaunpalika	6	Karnali Province	98.8	93.9	96.4	96.8	95.3	96.0	61.7	71.1	66.4	84.8	87.7	86.1	37.1	35.0	36.1	20.3	20.2	20.2	28.7	27.6	28.2
66	Humla	Nankha Gaunpalika	6	Karnali Province	98.3	99.5	98.9	98.3	97.9	98.1	61.4	75.3	68.3	89.0	91.2	90.1	36.9	37.1	37.0	20.2	21.4	20.8	28.6	29.2	28.9
66	Humla	Sarkegad Gaunpalika	6	Karnali Province	98.8	99.7	99.3	96.8	98.2	97.5	61.7	76.3	69.0	84.6	89.9	87.2	37.1	37.6	37.3	20.3	21.7	21.0	28.7	29.6	29.2
66	Humla	Simkot Gaunpalika	6	Karnali Province	97.9	99.4	98.6	95.1	97.8	96.4	58.7	75.2	67.0	78.9	88.6	83.6	35.3	37.1	36.2	19.3	21.4	20.3	27.3	29.2	28.3
66	Humla	Tanjakot Gaunpalika	6	Karnali Province	98.6	98.6	98.6	96.5	99.0	97.8	59.7	74.6	67.2	84.1	90.7	87.0	35.9	36.8	36.3	19.6	21.2	20.4	27.8	29.0	28.4
66	Humla Total		6		98.1	97.4	97.7	96.7	97.4	97.0	60.4	73.8	67.1	84.1	89.0	86.5	36.3	36.4	36.3	19.8	21.0	20.4	28.1	28.7	28.4
67	Bajura	Badimalika Nagarpalika	7	Far Western	98.2	96.1	97.1	97.3	96.0	96.7	90.6	98.4	94.5	94.2	97.0	95.7	82.2	76.9	79.5	27.0	41.4	34.2	54.6	59.1	56.9
67	Bajura	Budhiganga Nagarpalika	7	Far Western	98.1	96.3	97.2	96.9	98.3	97.6	85.6	93.8	89.7	92.2	96.5	94.2	78.9	69.3	74.1	28.0	27.8	27.9	53.5	48.5	51.0
67	Bajura	Budhinanda Nagarpalika	7	Far Western	98.1	94.6	96.4	98.2	97.2	97.7	91.4	96.8	94.1	95.5	97.1	96.3	83.0	75.7	79.3	27.3	40.8	34.0	55.1	58.2	56.7
67	Bajura	Gaumal Gaunpalika	7	Far Western	98.1	98.5	98.3	98.2	98.4	98.3	91.4	94.9	93.1	95.4	97.1	96.2	83.0	81.2	82.1	27.3	43.7	35.5	55.1	62.5	58.8
67	Bajura	Himali Gaunpalika	7	Far Western	97.2	99.1	98.2	95.3	99.0	97.2	99.6	96.6	96.6	97.0	97.2	97.1	79.0	80.1	79.5	26.0	43.1	34.5	52.5	61.6	57.0
67	Bajura	Jagannath Gaunpalika	7	Far Western	98.8	99.4	99.1	96.0	99.2	97.6	95.3	92.9	94.1	95.7	97.2	96.4	80.3	79.5	79.9	26.4	42.8	34.6	53.3	61.1	57.2
67	Bajura	Khaptad Chhededaha Gaunpalika	7	Far Western	98.6	99.2	98.9	97.7	99.1	98.4	91.0	93.7	92.3	94.8	97.1	95.9	82.6	80.2	81.4	27.1	43.2	35.2	54.9	61.7	58.3
67	Bajura	Swami Kartik Gaunpalika	7	Far Western	98.6	96.8	97.7	95.8	96.7	96.2	93.1	90.5	91.8	94.8	94.4	94.6	80.1	77.4	78.8	26.3	41.7	34.0	53.2	59.5	56.4
67	Bajura	Tribeni Nagarpalika	7	Far Western	98.5	98.4	98.4	96.9	98.8	97.9	98.3	98.4	98.4	97.5	98.7	98.0	69.5	49.3	59.4	26.3	19.4	22.8	47.9	34.3	41.1
67	Bajura Total		7		98.2	97.6	97.9	96.9	98.1	97.5	92.9	94.8	93.8	95.0	97.0	96.0	79.8	74.4	77.1	26.9	38.2	32.5	53.3	56.3	54.8

NIR in Grade 1 and NER at Primary, Lower secondary, Basic, Secondary, Higher Secondary and Secondary levels, Flash I_2019-020

Dist_ Code	Dist_ Name	LL_ Name	Province_ Code	Province_ Name	NIR in Grade 1			NER in Primary			NER in L_ Secondary			NER in Basic			NER in Secondary			NER in H_ secondary			NER in Secondary			
					Girls	Boys	Total	Girls	Boys	Total	Girls	Boys	Total	Girls	Boys	Total	Girls	Boys	Total	Girls	Boys	Total	Girls	Boys	Total	Girls
68	Bajhang	Bithadchir Gaunpalika	7	Far Western	90.7	96.8	93.7	95.3	96.3	95.8	95.4	95.1	95.2	58.6	75.3	66.9	15.9	18.4	17.2	37.3	46.8	42.0				
68	Bajhang	Bungal Nagarpalika	7	Far Western	90.7	95.5	93.1	95.3	97.7	96.5	95.4	95.7	95.5	58.6	74.2	66.4	15.9	17.1	16.5	37.3	45.6	41.4				
68	Bajhang	Chabispathivara Gaunpalika	7	Far Western	96.8	94.7	95.7	97.3	96.9	97.1	92.0	91.2	91.6	62.5	73.6	68.1	17.0	16.9	17.0	39.8	45.3	42.5				
68	Bajhang	Durgathali Gaunpalika	7	Far Western	96.3	98.6	97.4	96.8	98.0	97.4	93.5	97.8	95.7	62.2	79.0	70.6	16.9	18.2	17.6	39.6	48.6	44.1				
68	Bajhang	JayaPrithvi Nagarpalika	7	Far Western	96.8	92.1	94.5	97.3	99.4	98.4	97.0	96.3	96.7	62.5	77.8	70.1	17.0	17.9	17.5	39.8	47.8	43.8				
68	Bajhang	Kedarseu Gaunpalika	7	Far Western	93.7	99.1	96.4	97.1	98.6	97.8	98.7	95.4	97.1	60.5	77.1	68.8	16.5	17.7	17.1	38.5	47.4	42.9				
68	Bajhang	Khaptadchanna Gaunpalika	7	Far Western	96.7	90.7	93.7	97.2	99.5	98.4	97.9	96.4	97.1	62.5	77.8	70.2	17.0	17.9	17.5	39.7	47.9	43.8				
68	Bajhang	Masia Gaunpalika	7	Far Western	96.3	99.9	98.1	96.8	99.3	98.1	96.5	97.2	96.8	62.2	78.5	70.3	16.9	18.1	17.5	39.6	48.3	43.9				
68	Bajhang	Saipal Gaunpalika	7	Far Western	92.8	99.7	96.3	96.2	99.1	97.7	97.8	96.0	96.9	60.0	77.5	68.7	16.3	17.8	17.1	38.1	47.7	42.9				
68	Bajhang	Surma Gaunpalika	7	Far Western	92.2	99.9	96.0	95.5	99.3	97.4	97.1	96.2	96.7	59.5	77.7	68.6	16.2	17.9	17.0	37.9	47.8	42.8				
68	Bajhang	Talkot Gaunpalika	7	Far Western	97.8	99.9	98.8	97.3	99.3	98.3	96.0	96.2	96.1	63.1	77.7	70.4	17.2	17.9	17.5	40.2	47.8	44.0				
68	Bajhang	Thalara Gaunpalika	7	Far Western	95.9	99.2	97.5	96.3	98.6	97.5	96.0	96.5	96.2	61.9	77.9	69.9	16.9	17.9	17.4	39.4	47.9	43.7				
68	Bajhang Total		7		94.7	97.2	95.9	96.6	98.5	97.5	96.1	95.4	95.7	61.2	77.0	69.1	16.7	17.8	17.2	38.9	47.4	43.2				
69	Achham	Bannigadi Jayegadh Gaunpalika	7	Far Western	93.1	96.2	94.7	96.3	96.4	96.3	95.4	95.9	95.6	55.2	64.6	59.9	26.1	28.9	27.5	40.7	46.8	43.7				
69	Achham	Chaurpati Gaunpalika	7	Far Western	91.2	94.8	93.0	94.3	95.0	94.7	93.5	94.5	94.0	54.1	63.7	58.9	25.6	28.5	27.0	39.8	46.1	43.0				
69	Achham	Dhakari Gaunpalika	7	Far Western	98.4	94.0	96.2	97.2	97.0	97.1	99.8	93.7	96.7	97.9	60.0	69.9	63.2	27.6	28.2	27.9	43.0	45.7	44.3			
69	Achham	Kamalabazar Nagarpalika	7	Far Western	97.9	99.9	98.9	96.7	98.1	97.4	91.2	94.8	93.0	94.8	66.9	95.8	58.1	67.8	62.9	42.7	49.0	45.9				
69	Achham	Mangalsen Nagarpalika	7	Far Western	97.8	99.9	98.8	96.6	98.1	97.4	94.0	96.2	97.3	66.7	97.0	58.0	67.8	62.9	27.4	30.3	28.8	42.7	49.0	45.9		
69	Achham	Meilekh Gaunpalika	7	Far Western	93.4	99.0	96.2	95.1	99.3	97.2	95.7	98.7	97.2	55.4	66.5	61.0	26.2	29.7	28.0	40.8	48.1	44.5				
69	Achham	Panchadawal Binayak Nagarpalika	7	Far Western	94.3	98.4	96.4	96.0	98.7	97.3	96.6	98.1	97.4	62.2	73.3	66.1	26.4	29.6	28.0	41.2	47.8	44.5				
69	Achham	Ramaroshan Gaunpalika	7	Far Western	97.3	99.4	98.4	98.1	98.7	98.4	99.7	99.1	99.4	66.8	62.3	27.3	29.9	28.6	42.5	48.3	45.4					
69	Achham	Sanphebagar Nagarpalika	7	Far Western	97.0	99.2	98.1	97.7	99.4	98.6	99.3	99.9	99.6	68.3	66.7	66.8	27.2	30.1	28.6	42.3	48.7	45.5				
69	Achham	Turmakhad Gaunpalika	7	Far Western	92.8	99.2	96.0	95.3	99.5	97.4	95.0	98.9	97.0	55.0	66.7	60.8	26.0	29.8	27.9	40.5	48.2	44.4				
69	Achham Total		7		95.3	98.0	96.7	96.4	98.0	97.2	96.5	96.8	96.6	56.5	66.1	61.3	26.7	29.5	28.1	41.6	47.8	44.7				
70	Doti	Adharsha Gaunpalika	7	Far Western	90.1	96.7	93.4	95.9	96.5	96.2	80.1	81.9	81.0	90.4	91.8	91.1	49.8	46.8	48.3	39.4	36.0	37.7				
70	Doti	Badikedar Gaunpalika	7	Far Western	88.5	95.3	91.9	93.9	95.2	94.5	78.5	80.7	79.6	88.2	90.2	89.2	48.8	46.2	47.5	28.3	24.8	26.5	38.5	35.5	37.0	
70	Doti	Bogtan Gaunpalika	7	Far Western	95.2	94.5	94.9	96.8	97.1	97.0	84.6	80.1	82.3	92.9	92.1	92.5	52.7	45.8	49.2	41.6	35.2	38.4				
70	Doti	Dipayal Sigadi Nagarpalika	7	Far Western	94.7	91.1	92.9	98.3	98.3	98.3	84.2	85.9	85.1	93.1	94.1	93.6	52.4	49.1	50.8	41.4	37.8	39.6				
70	Doti	Jorayal Gaunpalika	7	Far Western	93.7	91.1	92.4	98.3	98.3	98.3	83.3	85.9	84.6	91.8	93.0	92.4	51.8	49.1	50.5	40.9	37.8	39.3				
70	Doti	K I Singh Gaunpalika	7	Far Western	90.4	99.6	95.0	96.2	99.4	97.8	80.3	84.4	82.3	89.9	93.8	91.8	50.0	48.2	49.1	28.9	25.9	27.4	39.5	37.1	38.3	
70	Doti	Purbichauki Gaunpalika	7	Far Western	91.2	99.0	95.1	95.6	98.8	97.2	81.1	83.8	82.5	90.9	94.3	92.5	50.5	48.8	49.7	29.2	25.8	27.5	39.8	37.3	38.6	
70	Doti	Sayal Gaunpalika	7	Far Western	93.2	100.0	96.6	97.8	98.8	98.3	82.9	84.7	83.8	93.7	94.7	94.2	51.6	48.4	50.0	29.9	26.0	27.9	40.7	37.2	39.0	
70	Doti	Shikhar Nagarpalika	7	Far Western	93.4	91.4	92.4	98.0	98.5	98.3	83.0	86.2	84.6	91.7	93.5	92.6	51.7	49.3	50.5	29.9	26.5	28.2	40.8	37.9	39.3	
70	Doti Total		7		92.3	95.4	93.8	96.8	97.9	97.3	82.0	83.7	82.9	91.5	93.2	92.3	51.0	48.0	49.5	29.5	25.7	27.6	40.3	36.9	38.6	

NIR in Grade 1 and NER at Primary, Lower secondary, Basic, Secondary, Higher Secondary and Secondary levels, Flash I_2019-020

Dist_ Code	Dist_ Name	LL_ Name	Province_ Code	Province_ Name	NIR in Grade 1			NER in Primary			NER in L_ Secondary			NER in Basic			NER in Secondary			NER in H_ secondary			NER in Secondary				
					Girls	Boys	Total	Girls	Boys	Total	Girls	Boys	Total	Girls	Boys	Total	Girls	Boys	Total	Girls	Boys	Total	Girls	Boys	Total	Girls	Boys
71	Kailali	Bardagonyia Gaunpalika	7	Far Western	93.0	95.8	94.4	93.9	96.3	95.1	92.6	96.5	94.6	93.4	96.4	94.9	67.2	67.1	67.2	67.1	67.2	19.1	25.1	22.1	43.2	46.1	44.6
71	Kailali	Bhajani Nagarpalika	7	Far Western	93.0	94.4	93.7	93.9	97.7	95.8	92.6	95.1	93.9	93.4	96.7	95.0	67.2	66.1	66.7	66.1	66.7	19.1	25.8	22.5	43.2	46.0	44.6
71	Kailali	Chure Gaunpalika	7	Far Western	99.3	94.6	97.0	97.8	95.1	96.5	98.9	95.3	97.1	98.3	95.2	96.7	71.8	66.3	69.0	66.3	69.0	20.4	24.8	22.6	46.1	45.5	45.8
71	Kailali	Dhangadhi Upamahanagarpalika	7	Far Western	98.8	99.5	99.2	97.4	98.0	97.7	93.0	94.4	93.7	95.4	96.0	96.0	71.4	70.4	70.9	70.4	70.9	20.3	26.3	23.3	45.9	48.3	47.1
71	Kailali	Gauriganga Nagarpalika	7	Far Western	99.3	98.9	99.1	97.8	99.5	98.6	98.9	99.7	99.3	98.3	99.5	98.9	71.8	69.3	70.5	70.4	70.5	20.4	25.9	23.2	46.1	47.6	46.9
71	Kailali	Ghodaghodi Nagarpalika	7	Far Western	95.2	98.6	96.9	96.2	99.2	97.7	94.9	99.4	97.1	95.6	99.2	97.4	68.8	69.1	69.0	68.8	69.1	19.6	25.8	22.7	44.2	47.4	45.8
71	Kailali	Godawari Nagarpalika	7	Far Western	99.5	98.9	99.2	97.7	98.5	98.1	96.6	94.0	95.3	97.2	96.6	96.9	97.9	94.1	96.0	94.1	96.0	44.1	43.6	43.8	71.0	68.9	69.9
71	Kailali	Janaki Gaunpalika	7	Far Western	99.2	99.0	99.1	97.7	99.6	98.6	98.8	99.8	99.3	98.2	99.6	98.8	71.7	69.4	70.5	70.4	70.5	20.4	25.9	23.2	46.1	47.6	46.9
71	Kailali	Joshipur Gaunpalika	7	Far Western	98.5	99.3	98.9	98.0	98.8	98.4	99.5	98.9	99.2	98.5	98.9	98.7	71.2	69.6	70.4	69.6	70.4	20.3	26.0	23.1	45.7	47.8	46.7
71	Kailali	Kailari Gaunpalika	7	Far Western	94.1	98.8	96.5	95.0	99.4	97.2	93.7	99.6	96.6	94.4	99.4	96.8	68.0	69.2	68.6	68.0	69.2	19.4	25.9	22.6	43.7	47.5	45.6
71	Kailali	Lamki-Chuha Nagarpalika	7	Far Western	99.2	98.4	98.8	97.7	99.0	98.4	98.8	99.2	99.0	98.2	99.0	98.6	71.7	69.0	70.3	68.0	70.3	20.4	25.8	23.1	46.1	47.4	46.7
71	Kailali	Mohanyal Gaunpalika	7	Far Western	99.5	98.3	98.9	98.0	98.9	98.4	99.1	99.1	99.1	98.4	98.9	98.7	71.9	68.9	70.4	68.9	70.4	20.5	25.7	23.1	46.2	47.3	46.8
71	Kailali	Tikapur Nagarpalika	7	Far Western	98.5	98.8	98.7	98.1	99.4	98.7	98.2	98.6	98.9	98.1	99.5	98.8	71.2	69.2	70.2	69.2	70.2	20.3	25.9	23.1	45.8	47.5	46.7
71	Kailali Total		7		97.5	98.0	97.7	96.9	98.4	97.6	96.6	97.7	97.2	96.6	97.9	97.3	72.5	70.6	71.5	71.5	21.9	27.1	24.5	47.2	48.8	48.0	
72	Kanchanpur	Bedkot Nagarpalika	7	Far Western	92.3	95.5	93.9	94.2	97.6	95.9	92.4	95.8	94.1	93.4	96.9	95.1	77.6	73.3	75.5	73.3	75.5	42.0	40.2	41.1	59.8	56.7	58.3
72	Kanchanpur	Beaure Nagarpalika	7	Far Western	91.3	94.1	92.7	93.2	95.3	94.3	91.4	94.4	92.9	92.4	95.0	93.7	76.8	72.3	74.5	72.3	74.5	41.5	39.6	40.6	59.2	55.9	57.6
72	Kanchanpur	Beidandi Gaunpalika	7	Far Western	98.6	94.3	96.4	98.1	95.5	96.8	98.6	94.6	96.6	98.3	95.1	96.7	82.9	72.4	77.7	72.4	77.7	44.8	39.7	42.2	63.9	56.0	60.0
72	Kanchanpur	Bhimdatta Nagarpalika	7	Far Western	98.1	99.1	98.6	97.6	98.4	98.0	91.3	94.1	92.7	95.0	96.5	95.8	83.4	76.9	80.2	76.9	80.2	44.6	42.1	43.4	64.0	59.5	61.8
72	Kanchanpur	Krishnapur Nagarpalika	7	Far Western	98.6	98.6	98.6	98.1	98.8	98.5	98.6	98.9	98.8	98.3	98.9	98.6	82.9	75.7	79.3	75.7	79.3	44.8	41.5	43.1	63.9	58.6	61.2
72	Kanchanpur	Lajihandi Gaunpalika	7	Far Western	97.8	99.2	98.5	97.3	98.5	97.9	98.1	99.1	98.6	97.7	98.7	98.1	82.3	77.0	79.6	77.0	79.6	44.5	42.3	43.4	63.4	59.6	61.5
72	Kanchanpur	Mahakali Nagarpalika	7	Far Western	95.4	97.7	96.5	95.9	99.0	97.4	95.5	98.0	96.8	95.7	98.6	97.2	80.2	75.1	77.6	75.1	77.6	43.4	41.1	42.2	61.8	58.1	59.9
72	Kanchanpur	Punarbans Nagarpalika	7	Far Western	98.4	98.7	98.5	97.9	98.9	98.4	98.5	99.0	98.7	98.1	99.0	98.6	82.7	75.8	79.3	75.8	79.3	44.7	41.5	43.1	63.7	58.7	61.2
72	Kanchanpur	Suklaphanta Nagarpalika	7	Far Western	97.7	99.0	98.3	98.2	99.2	98.7	97.8	99.3	98.5	98.0	99.3	98.7	82.2	76.0	79.1	76.0	79.1	44.4	41.6	43.0	63.3	58.8	61.1
72	Kanchanpur Total		7		96.5	97.3	96.9	96.7	97.9	97.3	95.8	97.0	96.4	96.1	97.5	96.8	81.2	75.0	78.1	75.0	78.1	43.9	41.1	42.5	62.6	58.0	60.3
73	Dadeldhura	Ajaymeru Gaunpalika	7	Far Western	93.0	99.7	96.4	97.8	99.5	98.6	99.4	96.4	97.9	98.5	98.3	98.4	78.8	71.3	75.1	71.3	75.1	24.0	26.4	25.2	51.4	48.9	50.1
73	Dadeldhura	Alital Gaunpalika	7	Far Western	91.8	93.5	92.7	96.7	96.0	96.3	94.5	98.1	96.3	95.8	96.8	96.3	70.2	66.2	68.2	66.2	68.2	21.4	24.6	23.0	45.8	45.4	45.6
73	Dadeldhura	Amargadhi Nagarpalika	7	Far Western	92.0	96.1	94.0	97.8	97.7	97.8	98.3	91.2	94.7	98.1	94.9	96.4	78.0	67.4	72.7	67.4	72.7	23.7	25.0	24.4	50.8	46.2	48.5
73	Dadeldhura	Bhageshwar Gaunpalika	7	Far Western	91.6	98.1	94.8	97.3	97.8	97.6	97.8	96.8	97.3	97.5	97.4	97.5	77.6	71.6	74.6	71.6	74.6	23.6	26.6	25.1	50.6	49.1	49.8
73	Dadeldhura	Ganayapdhura Gaunpalika	7	Far Western	92.0	99.5	95.8	97.8	99.3	98.6	98.3	95.3	96.8	98.0	97.6	97.8	78.0	70.5	74.2	70.5	74.2	23.7	26.1	24.9	50.8	48.3	49.6
73	Dadeldhura	Nawadurga Gaunpalika	7	Far Western	91.3	98.2	94.7	97.0	97.9	97.5	97.6	96.9	97.2	97.2	97.5	97.3	77.3	71.7	74.5	71.7	74.5	23.5	26.6	25.1	50.4	49.1	49.8
73	Dadeldhura	Parashuram Nagarpalika	7	Far Western	96.6	98.6	97.6	94.1	98.4	96.2	93.2	94.5	93.8	93.7	96.9	95.3	73.9	69.9	71.9	69.9	71.9	22.5	25.9	24.2	48.2	47.9	48.0
73	Dadeldhura Total		7		92.6	97.7	95.1	96.9	98.1	97.5	97.0	95.6	96.3	96.4	96.9	96.6	76.3	69.8	73.0	69.8	73.0	23.2	25.9	24.5	49.7	47.9	48.8

NIR in Grade 1 and NER at Primary, Lower secondary, Basic, Secondary, Higher Secondary and Secondary levels, Flash I_2019-020

Dist_ Code	Dist_ Name	LL_ Name	Province_ Code	Province_ Name	NIR in Grade 1			NER in Primary			NER in L_ Secondary			NER in Basic			NER in Secondary			NER in H_ secondary			NER in Secondary		
					Girls	Boys	Total	Girls	Boys	Total	Girls	Boys	Total	Girls	Boys	Total	Girls	Boys	Total	Girls	Boys	Total	Girls	Boys	Total
74	Baitadi	Dasharathchanda Nagarpalika	7	Far Western	95.9	95.8	95.9	96.4	96.3	96.4	95.5	96.5	96.0	96.0	96.4	96.2	96.3	67.1	68.2	19.7	25.1	22.4	44.5	46.1	45.3
74	Baitadi	Dilasaini Gaunpalika	7	Far Western	95.0	96.8	95.9	97.9	97.3	97.6	94.6	97.5	96.0	96.6	97.3	97.0	68.6	67.8	68.2	19.5	25.3	22.4	44.1	46.6	45.3
74	Baitadi	Dogatadakedar Gaunpalika	7	Far Western	99.0	93.6	96.3	96.5	96.9	96.7	99.6	94.3	97.0	97.7	95.9	96.8	72.3	65.6	68.9	20.7	24.5	22.6	46.5	45.0	45.8
74	Baitadi	Melauli Nagarpalika	7	Far Western	98.8	99.5	99.2	97.4	98.0	97.7	95.0	98.8	95.9	96.4	97.5	96.9	71.4	70.4	70.9	20.3	26.3	23.3	45.9	48.3	47.1
74	Baitadi	Pancheshwar Gaunpalika	7	Far Western	99.3	98.9	99.1	97.8	99.5	98.6	98.9	99.7	99.3	98.3	99.6	98.9	71.8	69.3	70.5	20.4	25.9	23.2	46.1	47.6	46.9
74	Baitadi	Patan Nagarpalika	7	Far Western	95.2	98.6	96.9	96.2	99.2	97.7	94.9	99.4	97.1	95.7	99.2	97.4	68.8	69.1	69.0	19.6	25.8	22.7	44.2	47.4	45.8
74	Baitadi	Purchaudi Nagarpalika	7	Far Western	96.1	98.0	97.1	97.6	98.6	98.1	95.7	98.8	97.3	97.0	98.6	97.8	69.5	68.7	69.1	19.8	25.7	22.7	44.6	47.2	45.9
74	Baitadi	Shivanath Gaunpalika	7	Far Western	99.2	99.0	99.1	97.7	99.6	98.6	98.8	99.8	99.3	98.1	99.6	98.9	71.7	69.4	70.5	20.4	25.9	23.2	46.1	47.6	46.9
74	Baitadi	Sigas Gaunpalika	7	Far Western	98.5	99.3	98.9	98.0	98.8	98.4	96.1	98.0	97.1	97.4	98.6	98.0	71.2	69.6	70.4	20.3	26.0	23.1	45.7	47.8	46.7
74	Baitadi	Sumaya Gaunpalika	7	Far Western	94.1	98.8	96.5	97.0	99.4	98.2	93.7	99.6	96.6	95.6	99.4	97.4	68.0	69.2	68.6	19.4	25.9	22.6	43.7	47.5	45.6
74	Baitadi Total		7		97.1	97.8	97.5	97.3	98.3	97.8	96.3	98.0	97.2	96.8	97.5	70.3	68.6	69.4	20.0	25.6	22.8	45.1	47.1	46.1	
75	Darchula	Aphimal Gaunpalika	7	Far Western	94.5	96.8	95.7	95.5	95.5	95.5	96.6	95.3	95.9	96.0	95.4	95.7	80.1	74.2	77.1	36.1	42.4	39.2	58.1	58.3	58.2
75	Darchula	Byas Gaunpalika	7	Far Western	98.8	98.1	98.5	97.4	98.2	97.8	97.4	97.9	97.6	97.3	98.1	97.7	81.4	80.1	80.8	30.9	25.5	28.2	56.2	52.8	54.5
75	Darchula	Dunhu Gaunpalika	7	Far Western	98.5	94.6	96.6	96.6	96.0	96.3	99.7	93.1	96.4	97.5	95.3	96.4	83.5	72.5	78.0	37.7	41.4	39.5	60.6	57.0	58.8
75	Darchula	Lekam Gaunpalika	7	Far Western	97.4	98.5	97.9	97.4	99.2	98.3	99.6	99.9	99.8	98.2	99.5	98.8	83.4	77.8	80.6	37.2	44.4	40.8	60.3	61.1	60.7
75	Darchula	Mahakali Nagarpalika	7	Far Western	95.4	97.7	96.5	95.9	99.0	97.4	95.5	98.0	96.8	95.7	98.6	97.2	80.2	75.1	77.6	43.4	41.1	42.2	61.8	58.1	59.9
75	Darchula	Mailkarjun Gaunpalika	7	Far Western	92.3	99.7	96.0	94.7	99.3	97.0	94.4	99.1	96.7	94.5	99.2	96.7	78.2	77.1	77.7	35.3	44.1	39.7	56.7	60.6	58.7
75	Darchula	Marma Gaunpalika	7	Far Western	94.7	99.1	96.9	95.7	97.7	96.7	96.8	97.5	97.2	96.1	97.7	96.9	80.3	75.9	78.1	36.2	43.4	39.8	58.3	59.6	59.0
75	Darchula	Naugad Gaunpalika	7	Far Western	96.8	94.2	95.5	97.8	98.7	98.2	99.0	98.5	98.7	98.2	98.6	98.4	82.0	76.7	79.4	37.0	43.8	40.4	59.5	60.2	59.9
75	Darchula	Shailyashikhar Nagarpalika	7	Far Western	96.3	99.4	97.8	97.3	99.0	98.2	98.5	98.8	98.6	97.8	98.9	98.3	81.6	76.9	79.3	36.8	43.9	40.4	59.2	60.4	59.8
75	Darchula Total		7		96.1	97.6	96.8	96.5	98.1	97.3	97.5	97.6	97.5	96.9	98.3	97.5	81.2	76.3	78.7	36.7	41.1	38.9	59.0	58.7	58.8
	Grand Total				96.4	97.2	96.8	96.4	97.7	97.1	88.7	90.7	89.7	93.1	94.8	93.9	69.0	68.4	68.7	26.2	25.4	25.8	47.6	46.9	47.2

Number of teachers at primary level working in the approved and rahat positions and based on the reporting by types of schools and teachers in Flash I_2019-020

Dist_code	Dist_name	Local_level_name	Province	Province_Name	Permanent			Temporary			Total Approved Positions			Rahat			PCF			Community Private Sources			Total of Institutional Schools			Total		
					F	M	T	F	M	T	F	M	T	F	M	T	F	M	T	F	M	T	F	M	T	F	M	T
1	Taplejung	Aethrai Tribeni Gaunpalika	1	Province No. 1	20	65	85	1	8	9	21	73	94	11	11	22	2	0	2	6	5	11	0	0	0	40	89	129
1	Taplejung	Maiwakhola Gaunpalika	1	Province No. 1	22	39	61	2	12	14	24	51	75	8	7	15	0	0	0	2	3	5	0	0	0	34	61	95
1	Taplejung	Meringden Gaunpalika	1	Province No. 1	22	49	71	1	18	19	23	67	90	12	9	21	0	0	0	6	10	16	0	0	0	41	86	127
1	Taplejung	Mikwakhola Gaunpalika	1	Province No. 1	17	37	54	2	10	12	19	47	66	5	11	16	0	0	0	3	5	8	0	0	0	27	63	90
1	Taplejung	Phaktanglung Gaunpalika	1	Province No. 1	25	54	79	1	21	22	26	75	101	10	23	33	0	0	0	0	3	3	0	7	7	36	108	144
1	Taplejung	Phungling Nagarpalika	1	Province No. 1	70	97	167	7	16	23	77	113	190	20	10	30	0	0	0	30	12	42	33	30	63	160	165	325
1	Taplejung	Sidingba Gaunpalika	1	Province No. 1	29	44	73	3	19	22	32	63	95	12	14	26	0	1	1	0	5	5	0	0	0	44	83	127
1	Taplejung	Sirijangha Gaunpalika	1	Province No. 1	33	70	103	3	20	23	36	90	126	7	11	18	0	1	1	8	5	13	0	0	0	51	107	158
1	Taplejung	Yangwarak Gaunpalika	1	Province No. 1	31	47	78	3	19	22	34	66	100	13	8	21	0	0	0	3	3	6	12	2	14	62	79	141
1	Taplejung Total		1	Province No. 1	269	502	771	23	143	166	292	645	937	98	104	202	2	4	58	51	109	45	39	84	495	841	1336	
2	Panchthar	Falelung Gaunpalika	1	Province No. 1	29	91	120	1	21	22	30	112	142	12	13	25	0	0	0	33	30	63	36	55	91	111	210	321
2	Panchthar	Faigunanda Gaunpalika	1	Province No. 1	28	79	107	2	17	19	30	96	126	11	18	29	0	1	1	16	12	28	16	2	18	73	129	202
2	Panchthar	Hilihang Gaunpalika	1	Province No. 1	38	52	90	4	23	27	42	75	117	9	19	28	1	0	1	2	0	2	0	0	0	54	94	148
2	Panchthar	Kummayak Gaunpalika	1	Province No. 1	11	80	91	0	7	7	11	87	98	8	9	17	0	0	0	7	6	13	3	7	10	29	109	138
2	Panchthar	Miklajung Gaunpalika	1	Province No. 1	48	68	116	5	31	36	53	99	152	11	12	23	0	0	0	21	7	28	8	10	18	93	128	221
2	Panchthar	Phidim Nagarpalika	1	Province No. 1	60	130	190	6	30	36	66	160	226	22	27	49	0	0	0	14	16	30	8	22	30	110	225	335
2	Panchthar	Tumbewa Gaunpalika	1	Province No. 1	20	68	88	1	14	15	21	82	103	8	9	17	3	1	4	9	6	15	0	0	0	41	98	139
2	Panchthar	Yangwarak Gaunpalika	1	Province No. 1	31	55	86	3	20	23	34	75	109	10	8	18	1	2	15	3	18	12	2	14	72	89	161	
2	Panchthar Total		1	Province No. 1	265	623	888	22	163	185	287	766	1073	91	115	206	5	3	117	80	197	83	98	181	583	1082	1665	
3	Ilam	Chulachuli Gaunpalika	1	Province No. 1	28	49	77	3	14	17	31	63	94	4	10	14	0	0	0	35	15	50	40	43	83	110	131	241
3	Ilam	Deumai Nagarpalika	1	Province No. 1	49	96	145	5	19	24	54	115	169	10	12	22	0	0	0	52	28	80	45	50	95	161	205	366
3	Ilam	Fakphokthum Gaunpalika	1	Province No. 1	30	72	102	2	18	20	32	90	122	8	14	22	0	1	1	39	29	68	24	42	66	103	176	279
3	Ilam	Ilam Nagarpalika	1	Province No. 1	87	117	204	9	17	26	96	134	230	14	12	26	0	0	0	100	41	141	121	89	210	331	276	607
3	Ilam	Mai Nagarpalika	1	Province No. 1	34	89	123	2	22	24	36	111	147	18	15	33	1	0	1	47	31	78	51	80	131	153	237	390
3	Ilam	Majjogmai Gaunpalika	1	Province No. 1	32	58	90	3	18	21	35	76	111	2	12	14	0	0	0	26	18	44	24	39	63	87	145	232
3	Ilam	Mangsebung Gaunpalika	1	Province No. 1	28	46	74	2	22	24	30	68	98	9	11	20	2	0	2	17	15	32	12	17	29	70	111	181
3	Ilam	Rong Gaunpalika	1	Province No. 1	25	61	86	2	18	20	27	79	106	9	6	15	0	0	0	22	16	38	13	19	32	71	120	191
3	Ilam	Sandakpur Gaunpalika	1	Province No. 1	28	49	77	3	15	18	31	64	95	4	5	9	0	0	0	18	15	33	16	35	51	69	119	188
3	Ilam	Suryodaya Nagarpalika	1	Province No. 1	84	99	183	13	35	48	97	134	231	16	5	21	0	0	0	133	58	191	131	82	213	377	279	656
3	Ilam Total		1	Province No. 1	425	736	1161	44	198	242	469	934	1403	94	102	196	3	1	4	489	266	755	477	496	973	1532	1799	3331

Number of teachers at primary level working in the approved and rahat positions and based on the reporting by types of schools and teachers in Flash I_2019-020

Dist_code	Dist_name	Local_level_name	Province	Province_Name	Permanent			Temporary			Total Approved Positions			Rahat			PCF			Community Private Sources			Total of Institutional Schools			Total		
					F	M	T	F	M	T	F	M	T	F	M	T	F	M	T	F	M	T	F	M	T	F	M	T
4	Jhapa	Ajundhara Nagarpalika	1	Province No. 1	82	63	145	13	16	29	95	79	174	5	5	10	0	0	0	85	26	111	103	77	180	288	187	475
4	Jhapa	Bahadashi Gaunpalika	1	Province No. 1	39	43	82	5	11	16	44	54	98	2	8	10	0	0	0	27	21	48	36	55	91	109	138	247
4	Jhapa	Bhadrapur Nagarpalika	1	Province No. 1	98	85	183	9	10	19	107	95	202	5	5	10	0	0	0	116	24	140	171	76	247	399	200	599
4	Jhapa	Britmod Nagarpalika	1	Province No. 1	70	74	144	8	12	20	78	86	164	10	7	17	3	0	3	272	52	324	386	183	569	749	328	1077
4	Jhapa	Buddhashanti Gaunpalika	1	Province No. 1	46	51	97	6	9	15	52	60	112	7	4	11	0	1	1	41	21	62	73	78	151	173	164	337
4	Jhapa	Damak Nagarpalika	1	Province No. 1	77	76	153	8	10	18	85	86	171	5	5	10	0	0	0	83	29	112	118	84	202	291	204	495
4	Jhapa	Gauradhaha Nagarpalika	1	Province No. 1	73	68	141	12	20	32	85	88	173	5	8	13	0	0	0	55	34	89	69	97	166	214	227	441
4	Jhapa	Gauriganj Gaunpalika	1	Province No. 1	37	55	92	4	21	25	41	76	117	7	3	10	0	2	2	19	18	37	23	32	55	90	131	221
4	Jhapa	Haldibari Gaunpalika	1	Province No. 1	36	61	97	2	5	7	38	66	104	0	5	5	0	0	0	42	13	55	51	46	97	131	130	261
4	Jhapa	Jhapa Gaunpalika	1	Province No. 1	25	57	82	2	9	11	27	66	93	8	6	14	0	0	0	20	28	48	20	42	62	75	142	217
4	Jhapa	Kachankawal Gaunpalika	1	Province No. 1	49	74	123	6	20	26	55	94	149	9	4	13	1	1	2	5	6	11	1	0	1	71	105	176
4	Jhapa	Kamal Gaunpalika	1	Province No. 1	59	87	146	4	8	12	63	95	158	1	6	7	0	0	0	40	9	49	53	31	84	157	141	298
4	Jhapa	Kankai Nagarpalika	1	Province No. 1	46	47	93	4	6	10	50	53	103	9	0	9	0	0	0	41	15	56	54	46	100	154	114	268
4	Jhapa	Mechinagar Nagarpalika	1	Province No. 1	131	102	233	24	31	55	155	133	288	2	3	5	0	0	0	189	61	250	252	170	422	598	367	965
4	Jhapa	Shivesatari Nagarpalika	1	Province No. 1	63	131	194	6	21	27	69	152	221	4	1	5	1	1	2	42	15	57	51	38	89	167	207	374
4	Jhapa Total		1	Province No. 1	931	1074	2005	113	209	322	1044	1283	2327	79	70	149	5	10	1077	372	1449	1461	1055	2516	3666	2785	6451	
5	Morang	Belbari Nagarpalika	1	Province No. 1	42	76	118	5	22	27	47	98	145	16	27	43	0	0	0	39	13	52	38	26	64	140	164	304
5	Morang	Biratnagar Mahanagarpalika	1	Province No. 1	183	95	278	27	18	45	210	113	323	41	33	74	1	1	2	37	30	67	29	2	31	318	179	497
5	Morang	Budhiganga Gaunpalika	1	Province No. 1	26	45	71	3	9	12	29	54	83	15	17	32	0	1	1	4	5	9	0	0	0	48	77	125
5	Morang	Dhanpalthan Gaunpalika	1	Province No. 1	12	68	80	1	5	6	13	73	86	16	37	53	1	1	2	6	9	15	6	2	8	42	122	164
5	Morang	Gramthan Gaunpalika	1	Province No. 1	24	72	96	2	11	13	26	83	109	8	19	27	0	0	0	23	8	31	28	2	30	85	112	197
5	Morang	Jahada Gaunpalika	1	Province No. 1	13	58	71	1	5	6	14	63	77	21	34	55	2	9	11	4	16	20	0	0	0	41	122	163
5	Morang	Kanepokhari Gaunpalika	1	Province No. 1	26	61	87	2	14	16	28	75	103	6	11	17	1	0	1	20	8	28	20	39	59	75	133	208
5	Morang	Katahari Gaunpalika	1	Province No. 1	24	41	65	2	8	10	26	49	75	25	12	37	0	1	1	6	14	20	7	0	7	64	76	140
5	Morang	Kerabari Gaunpalika	1	Province No. 1	25	68	93	2	10	12	27	78	105	22	19	41	0	1	1	62	31	93	41	26	67	152	155	307
5	Morang	Lelang Nagarpalika	1	Province No. 1	24	62	86	2	11	13	26	73	99	14	16	30	0	0	0	57	20	77	54	21	75	151	130	281
5	Morang	Miklajung Gaunpalika	1	Province No. 1	30	72	102	2	21	23	32	93	125	17	15	32	0	0	0	38	22	60	40	36	76	127	166	293
5	Morang	Palahrisihanishchare Nagarpalika	1	Province No. 1	41	89	130	3	10	13	44	99	143	16	13	29	1	1	2	61	31	92	68	78	146	190	222	412
5	Morang	Rangeli Nagarpalika	1	Province No. 1	25	77	102	1	16	17	26	93	119	10	19	29	1	3	4	18	29	47	22	54	76	77	198	275
5	Morang	Ratuwamai Nagarpalika	1	Province No. 1	28	118	146	1	13	14	29	131	160	10	17	27	0	1	1	15	8	23	17	17	34	71	174	245
5	Morang	Sundarharicha Nagarpalika	1	Province No. 1	66	94	160	6	12	18	72	106	178	21	18	39	0	0	0	92	44	136	114	101	215	299	269	568
5	Morang	Sunwarshi Nagarpalika	1	Province No. 1	24	77	101	1	19	20	25	96	121	9	21	30	0	3	3	18	42	60	22	51	73	74	213	287
5	Morang	Uralabari Nagarpalika	1	Province No. 1	37	74	111	3	9	12	40	83	123	11	9	20	0	0	0	76	29	105	100	83	183	227	204	431
5	Morang Total		1	Province No. 1	650	1247	1897	64	213	277	714	1460	2174	278	337	615	7	22	29	576	359	935	606	538	1144	2181	2716	4897

Number of teachers at primary level working in the approved and rahat positions and based on the reporting by types of schools and teachers in Flash I, 2019-020

Dist_code	Dist_name	Local_level_name	Province	Province_Name	Permanent			Temporary			Total Approved Positions			Rahat			PCF			Community Private Sources			Total of Institutional Schools			Total		
					F	M	T	F	M	T	F	M	T	F	M	T	F	M	T	F	M	T	F	M	T	F	M	T
6	Sunsari	Barahshetra Nagarpalika	1	Province No.1	42	128	170	3	20	23	45	148	193	53	17	70	2	1	3	108	65	173	122	150	272	330	381	711
6	Sunsari	Barju Gaunpalika	1	Province No.1	16	41	57	1	9	10	17	50	67	17	20	37	1	4	5	9	22	31	12	35	47	56	131	187
6	Sunsari	Bhokraha Narsing Gaunpalika	1	Province No.1	10	42	52	0	3	3	10	45	55	13	32	45	0	0	0	36	141	177	23	79	102	82	297	379
6	Sunsari	Dewanganj Gaunpalika	1	Province No.1	6	49	55	0	5	5	6	54	60	15	21	36	4	4	8	17	43	60	12	42	54	54	164	218
6	Sunsari	Dharan Upamahanagerpalika	1	Province No.1	92	61	153	15	15	30	107	76	183	20	16	36	1	0	1	334	99	433	465	275	740	927	466	1393
6	Sunsari	Duhabi Nagarpalika	1	Province No.1	29	52	81	2	3	5	31	55	86	18	31	49	0	1	1	57	44	101	84	67	151	190	198	388
6	Sunsari	Gadhi Gaunpalika	1	Province No.1	10	45	55	0	7	7	10	52	62	14	15	29	0	4	4	22	27	49	29	47	76	75	145	220
6	Sunsari	Harinagar Gaunpalika	1	Province No.1	4	41	45	0	3	3	4	44	48	7	34	41	0	3	3	21	120	141	9	108	117	41	309	350
6	Sunsari	Inaruwa Nagarpalika	1	Province No.1	45	77	122	3	5	8	48	82	130	31	16	47	0	0	0	93	66	159	123	172	295	295	336	631
6	Sunsari	Itahari Sub-metropolitan City	1	Province No.1	78	78	156	6	6	12	84	84	168	50	14	64	0	1	1	432	105	537	582	284	866	1148	488	1636
6	Sunsari	Koshi Gaunpalika	1	Province No.1	8	32	40	0	5	5	8	37	45	9	18	27	11	5	16	18	87	105	13	49	62	59	196	255
6	Sunsari	Randhuni Nagarpalika	1	Province No.1	24	60	84	2	8	10	26	68	94	26	14	40	0	0	0	80	36	116	91	83	174	223	201	424
6	Sunsari Total		1	Province No.1	364	706	1070	32	89	121	396	795	1191	273	248	521	19	23	42	1227	855	2082	1565	1391	2956	3480	3312	6792
7	Dhankuta	Chaubise Gaunpalika	1	Province No.1	33	74	107	3	20	23	36	94	130	11	4	15	0	0	0	29	10	39	27	19	46	103	127	230
7	Dhankuta	Chhathar Gaunpalika	1	Province No.1	30	47	77	3	18	21	33	65	98	7	8	15	0	0	0	29	21	50	27	42	69	96	136	232
7	Dhankuta	Dhankuta Nagarpalika	1	Province No.1	70	86	156	9	16	25	79	102	181	12	9	21	0	0	0	67	17	84	83	46	129	241	174	415
7	Dhankuta	Mahalaxmi Nagarpalika	1	Province No.1	39	90	129	2	29	31	41	119	160	17	7	24	0	0	0	29	22	51	19	19	38	106	167	273
7	Dhankuta	Pakhribas Nagarpalika	1	Province No.1	38	53	91	5	20	25	43	73	116	11	3	14	0	0	0	22	7	29	21	14	35	97	97	194
7	Dhankuta	Sangurigadhi Gaunpalika	1	Province No.1	38	70	108	3	24	27	41	94	135	16	7	23	0	0	0	19	8	27	23	19	42	99	128	227
7	Dhankuta	Shahidbhumi Gaunpalika	1	Province No.1	34	47	81	4	21	25	38	68	106	15	9	24	0	0	0	18	10	28	14	12	26	85	99	184
7	Dhankuta Total		1	Province No.1	282	467	749	29	148	177	311	615	926	89	47	136	0	0	0	213	95	308	214	171	385	827	928	1755
8	Terhathum	Aathrai Gaunpalika	1	Province No.1	50	91	141	4	33	37	54	124	178	23	9	32	2	0	2	17	34	51	3	10	13	99	177	276
8	Terhathum	Chhathar Gaunpalika	1	Province No.1	40	75	115	3	28	31	43	103	146	11	3	14	0	0	0	21	8	29	20	19	39	95	133	228
8	Terhathum	Laligurans Nagarpalika	1	Province No.1	37	56	93	5	15	20	42	71	113	7	7	14	0	0	0	10	20	30	14	20	34	73	118	191
8	Terhathum	Menchhayem Gaunpalika	1	Province No.1	18	23	41	3	8	11	21	31	52	5	8	13	1	0	1	1	4	5	0	12	12	28	55	83
8	Terhathum	Myanglung Nagarpalika	1	Province No.1	58	50	108	10	17	27	68	67	135	9	6	15	0	0	0	24	13	37	33	37	70	134	123	257
8	Terhathum	Phegap Gaunpalika	1	Province No.1	40	58	98	4	26	30	44	84	128	9	7	16	0	0	0	15	16	31	12	37	49	80	144	224
8	Terhathum Total		1	Province No.1	243	353	596	29	127	156	272	480	752	64	40	104	3	0	3	88	95	183	82	135	217	509	750	1259

Number of teachers at primary level working in the approved and rahat positions and based on the reporting by types of schools and teachers in Flash I_2019-020

DistL code	Dist_name	Local_level_name	Province	Province_Name	Permanent			Temporary			Total Approved Positions			Rahat			PCF			Community Private Sources			Total of Institutional Schools			Total			
					F	M	T	F	M	T	F	M	T	F	M	T	F	M	T	F	M	T	F	M	T	F	M	T	
9	Sankhuwasabha	Bhotkhole Gaunpalika	1	Province No. 1	3	61	64	0	0	0	3	61	64	1	3	4	0	1	1	1	3	4	0	0	0	5	68	73	
9	Sankhuwasabha	Chainpur Nagarpalika	1	Province No. 1	25	143	168	0	1	1	25	144	169	14	10	24	0	0	0	0	27	13	40	31	32	63	97	199	296
9	Sankhuwasabha	Chichila Gaunpalika	1	Province No. 1	3	49	52	0	0	0	3	49	52	2	9	11	0	1	1	2	0	2	0	0	0	7	59	66	
9	Sankhuwasabha	Dharmadevi Nagarpalika	1	Province No. 1	9	98	107	0	0	0	9	98	107	8	3	11	0	0	0	16	11	27	12	5	17	45	117	162	
9	Sankhuwasabha	Khandbari Nagarpalika	1	Province No. 1	43	133	176	0	0	0	43	133	176	11	4	15	1	0	1	60	47	107	81	121	202	196	305	501	
9	Sankhuwasabha	Madi Nagarpalika	1	Province No. 1	12	96	108	0	0	0	12	96	108	6	1	7	1	0	1	11	12	23	5	7	12	35	116	151	
9	Sankhuwasabha	Makalu Gaunpalika	1	Province No. 1	3	102	105	0	0	0	3	102	105	6	7	13	0	0	0	9	8	17	9	19	28	27	136	163	
9	Sankhuwasabha	Panchakhapan Nagarpalika	1	Province No. 1	11	98	109	0	0	0	11	98	109	9	8	17	1	0	1	12	8	20	0	0	0	33	114	147	
9	Sankhuwasabha	Sabhapokhari Gaunpalika	1	Province No. 1	10	67	77	0	1	1	10	68	78	7	3	10	0	0	0	5	0	5	3	0	3	25	71	96	
9	Sankhuwasabha	Sitichong Gaunpalika	1	Province No. 1	5	77	82	0	0	0	5	77	82	13	6	19	0	0	0	9	17	26	0	0	0	27	100	127	
9	Sankhuwasabha Total		1	Province No. 1	124	924	1048	0	2	2	124	926	1050	77	54	131	3	2	5	152	119	271	141	184	325	497	1285	1782	
10	Bhojpur	Aamchowk Gaunpalika	1	Province No. 1	25	66	91	2	18	20	27	84	111	7	13	20	0	0	6	7	13	3	10	13	43	114	157		
10	Bhojpur	Arun Gaunpalika	1	Province No. 1	37	41	78	5	25	30	42	66	108	6	8	14	1	0	1	9	4	13	2	10	12	60	88	148	
10	Bhojpur	Bhojpur Nagarpalika	1	Province No. 1	49	85	134	5	20	25	54	105	159	11	8	19	0	0	0	29	9	38	31	27	58	125	149	274	
10	Bhojpur	Hatuwagadhi Gaunpalika	1	Province No. 1	35	45	80	2	29	31	37	74	111	6	13	19	0	0	0	2	3	5	0	0	0	45	90	135	
10	Bhojpur	Pauwadungma Gaunpalika	1	Province No. 1	26	41	67	1	22	23	27	63	90	9	11	20	0	0	0	6	1	7	3	5	8	45	80	125	
10	Bhojpur	Ramprasad Rai Gaunpalika	1	Province No. 1	30	38	68	2	26	28	32	64	96	7	12	19	0	1	1	1	0	1	0	0	0	40	77	117	
10	Bhojpur	Salpaslichho Gaunpalika	1	Province No. 1	30	41	71	2	24	26	32	65	97	14	8	22	0	0	0	4	3	7	0	0	0	50	76	126	
10	Bhojpur	Shadananda Nagarpalika	1	Province No. 1	62	86	148	6	44	50	68	130	198	5	10	15	0	0	0	15	12	27	14	17	31	102	169	271	
10	Bhojpur	Tyamkenaiyung Gaunpalika	1	Province No. 1	33	77	110	3	19	22	36	96	132	6	8	14	0	0	0	2	2	4	0	0	0	44	106	150	
10	Bhojpur Total		1	Province No. 1	327	520	847	28	227	255	355	747	1102	71	91	162	1	1	2	74	41	115	53	69	122	554	949	1503	
11	Solukhumbu	Dudhkaushika Gaunpalika	1	Province No. 1	34	103	137	2	12	14	36	115	151	7	6	13	0	0	0	1	3	4	0	0	0	44	124	168	
11	Solukhumbu	Dudhkoshi Gaunpalika	1	Province No. 1	27	48	75	3	18	21	30	66	96	10	9	19	0	0	0	7	14	21	0	0	0	47	89	136	
11	Solukhumbu	Khumbupasanglahm Gaunpalika	1	Province No. 1	7	47	54	0	4	4	7	51	58	3	2	5	0	0	0	9	6	15	7	2	9	26	61	87	
11	Solukhumbu	Likhupike Gaunpalika	1	Province No. 1	18	20	38	2	12	14	20	32	52	4	2	6	0	0	0	5	6	11	0	0	0	29	40	69	
11	Solukhumbu	Mahakulung Gaunpalika	1	Province No. 1	9	42	51	0	5	5	9	47	56	6	3	9	0	1	1	6	6	12	0	0	0	21	57	78	
11	Solukhumbu	Nechasalyan Gaunpalika	1	Province No. 1	29	93	122	2	15	17	31	108	139	0	0	0	1	0	1	3	2	5	0	0	0	35	110	145	
11	Solukhumbu	Solududhakunda Nagarpalika	1	Province No. 1	53	64	117	8	25	33	61	89	150	18	42	60	0	0	0	36	35	71	20	2	22	135	168	303	
11	Solukhumbu	Sotang Gaunpalika	1	Province No. 1	13	50	63	1	8	9	14	58	72	1	6	7	0	0	0	5	6	11	0	0	0	20	70	90	
11	Solukhumbu Total		1	Province No. 1	190	467	657	18	99	117	208	566	774	49	70	119	1	1	2	72	78	150	27	4	31	357	719	1076	

Number of teachers at primary level working in the approved and rahat positions and based on the reporting by types of schools and teachers in Flash I_2019-020

Dist_code	Dist_name	Local_level_name	Province	Province_Name	Permanent			Temporary			Total Approved Positions			Rahat			PCF			Community Private Sources			Total of Institutional Schools			Total		
					F	M	T	F	M	T	F	M	T	F	M	T	F	M	T	F	M	T	F	M	T	F	M	T
12	Okhaladhunga	Champadevi Gaunpalika	1	Province No. 1	32	48	80	4	17	21	36	65	101	6	11	17	1	1	2	10	6	16	0	0	0	53	83	136
12	Okhaladhunga	Chisankhugadhi Gaunpalika	1	Province No. 1	56	56	112	4	6	10	60	62	122	10	12	22	0	0	0	2	0	2	0	0	0	72	74	146
12	Okhaladhunga	Khijidamba Gaunpalika	1	Province No. 1	23	40	63	3	12	15	26	52	78	16	15	31	1	1	2	3	6	9	0	0	0	46	74	120
12	Okhaladhunga	Likhu Gaunpalika	1	Province No. 1	17	46	63	1	5	6	18	51	69	12	11	23	2	1	3	1	1	2	24	7	31	57	71	128
12	Okhaladhunga	Manebhaniyang Gaunpalika	1	Province No. 1	39	39	78	6	20	26	45	59	104	20	27	47	1	2	10	12	22	3	2	5	7	14	21	180
12	Okhaladhunga	Molung Gaunpalika	1	Province No. 1	32	47	79	4	13	17	36	60	96	6	26	32	0	0	9	8	17	7	14	21	58	108	166	
12	Okhaladhunga	Siddhicharan Nagarpalika	1	Province No. 1	78	68	146	9	11	20	87	79	166	25	16	41	1	0	20	10	30	19	17	36	152	122	274	
12	Okhaladhunga	Sunkoshi Gaunpalika	1	Province No. 1	33	49	82	4	13	17	37	62	99	18	15	33	0	0	23	22	45	8	24	32	86	123	209	
12	Okhaladhunga Total		1	Province No. 1	310	393	703	35	97	132	345	490	835	113	133	246	6	4	10	78	65	143	61	64	125	603	756	1359
13	Khotang	Ainsekhark Gaunpalika	1	Province No. 1	31	53	84	3	19	22	34	72	106	12	11	23	0	1	5	4	9	2	2	4	53	90	143	
13	Khotang	Baranapokhari Gaunpalika	1	Province No. 1	10	47	57	0	9	9	10	56	66	5	21	26	0	0	3	8	11	0	0	0	18	85	103	
13	Khotang	Diprung Gaunpalika	1	Province No. 1	23	87	110	1	13	14	24	100	124	14	22	36	0	0	10	17	27	2	7	9	50	146	196	
13	Khotang	Halesi Tuwachung Nagarpalika	1	Province No. 1	34	98	132	2	26	28	36	124	160	25	27	52	0	1	3	8	11	0	2	2	64	162	226	
13	Khotang	Jantedhunga Gaunpalika	1	Province No. 1	15	54	69	1	10	11	16	64	80	15	17	32	0	0	3	1	4	3	5	8	37	87	124	
13	Khotang	Kepilesegadhi Gaunpalika	1	Province No. 1	19	50	69	1	14	15	20	64	84	10	21	31	2	0	2	5	3	8	7	0	7	44	88	132
13	Khotang	Khotehang Gaunpalika	1	Province No. 1	36	66	102	2	29	31	38	95	133	12	13	25	0	0	9	3	12	0	0	0	0	59	111	170
13	Khotang	Lamidada Gaunpalika	1	Province No. 1	21	36	57	1	19	20	22	55	77	7	7	14	0	0	4	6	10	1	5	6	34	73	107	
13	Khotang	Rupakot Majhuwagadhi Nagarpalika	1	Province No. 1	74	129	203	8	37	45	82	166	248	21	42	63	0	0	48	31	79	45	50	95	196	289	485	
13	Khotang	Sakela Gaunpalika	1	Province No. 1	13	44	57	1	10	11	14	54	68	3	15	18	0	0	4	0	4	0	0	0	21	69	90	
13	Khotang Total		1	Province No. 1	276	664	940	20	186	206	296	850	1146	124	196	320	2	2	4	94	81	175	60	71	131	576	1200	1776
14	Udayapur	Belaka Nagarpalika	1	Province No. 1	28	67	95	2	11	13	30	78	108	26	24	50	2	5	7	58	36	94	47	78	125	163	221	384
14	Udayapur	Chaudandigadhi Nagarpalika	1	Province No. 1	39	72	111	4	12	16	43	84	127	31	21	52	1	2	104	52	156	90	60	150	269	218	487	
14	Udayapur	Katari Nagarpalika	1	Province No. 1	37	93	130	3	20	23	40	113	153	43	29	72	3	3	76	53	129	73	97	170	235	295	530	
14	Udayapur	Rautami Gaunpalika	1	Province No. 1	28	39	67	4	16	20	32	55	87	23	35	58	1	0	28	23	51	0	7	7	84	120	204	
14	Udayapur	Limchungbung Gaunpalika	1	Province No. 1	15	29	44	0	14	14	15	43	58	8	12	20	0	0	27	8	35	10	24	34	60	87	147	
14	Udayapur	Tapli Gaunpalika	1	Province No. 1	20	32	52	2	12	14	22	44	66	19	14	33	1	0	11	14	25	0	0	0	53	72	125	
14	Udayapur	Triyuga Nagarpalika	1	Province No. 1	95	117	212	12	23	35	107	140	247	58	30	88	2	1	134	65	199	171	144	315	472	380	852	
14	Udayapur	Udayapurgadhi Gaunpalika	1	Province No. 1	22	62	84	2	14	16	24	76	100	36	21	57	5	4	31	14	45	10	7	17	106	122	228	
14	Udayapur Total		1	Province No. 1	284	511	795	29	122	151	313	633	946	244	186	430	15	14	469	265	734	401	417	818	1442	1515	2957	

Number of teachers at primary level working in the approved and rahat positions and based on the reporting by types of schools and teachers in Flash I_2019-020

Dist_code	Dist_name	Local_level_name	Province	Province_Name	Permanent			Temporary			Total Approved Positions			Rahat			PCF			Community Private Sources			Total of Institutional Schools			Total		
					F	M	T	F	M	T	F	M	T	F	M	T	F	M	T	F	M	T	F	M	T	F	M	T
15	Saptari	Agnisair Krishnasvaran Gaunpalika	2	Province No. 2	14	56	70	1	3	4	15	59	74	14	4	18	0	0	0	6	8	14	5	5	10	40	76	116
15	Saptari	Belhi Chapena Gaunpalika	2	Province No. 2	9	39	48	0	2	2	9	41	50	9	9	18	1	2	3	3	7	10	2	14	16	24	73	97
15	Saptari	Bishnupur Gaunpalika	2	Province No. 2	18	35	53	1	5	6	19	40	59	9	24	33	0	1	1	0	2	2	0	0	0	28	67	95
15	Saptari	Bodebarsien Negarpalika	2	Province No. 2	17	74	91	1	4	5	18	78	96	11	33	44	4	4	8	0	5	5	0	0	0	33	120	153
15	Saptari	Chhinmasta Gaunpalika	2	Province No. 2	8	38	46	0	3	3	8	41	49	10	17	27	0	1	1	0	0	0	0	0	0	18	59	77
15	Saptari	Dakneshwori Negarpalika	2	Province No. 2	22	68	90	1	6	7	23	74	97	12	18	30	1	2	3	17	20	0	0	0	0	39	110	149
15	Saptari	Hanumannagar Kankalani Negarpalika	2	Province No. 2	18	53	71	1	10	11	19	63	82	13	14	27	0	1	2	6	12	18	8	32	40	46	122	168
15	Saptari	Kanchanroop Negarpalika	2	Province No. 2	32	53	85	3	5	8	35	58	93	15	15	30	2	0	2	2	5	7	0	0	0	54	78	132
15	Saptari	Khadak Negarpalika	2	Province No. 2	13	90	103	0	4	4	13	94	107	30	8	38	2	3	5	12	14	26	10	27	37	67	146	213
15	Saptari	Mahadeva Gaunpalika	2	Province No. 2	7	36	43	0	3	3	7	39	46	11	9	20	1	2	3	1	5	6	1	5	6	21	60	81
15	Saptari	Rajbiraj Negarpalika	2	Province No. 2	50	64	114	4	7	11	54	71	125	21	26	47	0	2	2	7	6	13	0	0	0	82	105	187
15	Saptari	Rupani Gaunpalika	2	Province No. 2	12	43	55	0	2	2	12	45	57	8	7	15	0	1	1	0	0	0	0	0	0	20	53	73
15	Saptari	Saptakoshi Negarpalika	2	Province No. 2	10	24	34	1	1	2	11	25	36	3	4	7	1	0	1	10	12	22	8	7	15	33	48	81
15	Saptari	Shambhurath Negarpalika	2	Province No. 2	26	64	90	1	3	4	27	67	94	17	8	25	1	0	1	27	24	51	0	0	0	72	99	171
15	Saptari	Surunga Negarpalika	2	Province No. 2	19	73	92	1	6	7	20	79	99	20	13	33	0	1	1	15	5	20	16	17	33	71	115	186
15	Saptari	Tilatha Koiladi Gaunpalika	2	Province No. 2	10	53	63	0	4	4	10	57	67	6	8	14	0	3	3	4	1	5	2	2	4	22	71	93
15	Saptari	Tirahut Gaunpalika	2	Province No. 2	7	23	30	0	4	4	7	27	34	4	5	9	0	0	0	1	6	7	0	0	0	12	38	50
15	Saptari	Walan Bihul Gaunpalika	2	Province No. 2	7	32	39	0	2	2	7	34	41	6	5	11	0	1	1	4	5	9	0	0	0	17	45	62
15	Saptari Total		2	Province No. 2	299	918	1217	15	74	89	314	992	1306	219	227	446	13	23	36	101	134	235	52	109	161	699	1485	2184
16	Siraha	Anama Gaunpalika	2	Province No. 2	8	35	43	0	5	5	8	40	48	0	17	17	0	1	1	5	16	21	7	17	24	20	91	111
16	Siraha	Aurahi Gaunpalika	2	Province No. 2	8	38	46	0	5	5	8	43	51	2	15	17	0	0	0	2	12	14	2	35	37	14	105	119
16	Siraha	Bariyarpatti Gaunpalika	2	Province No. 2	9	47	56	0	6	6	9	53	62	7	12	19	1	4	5	9	29	38	10	51	61	36	149	185
16	Siraha	Bhagawanpur Gaunpalika	2	Province No. 2	4	41	45	0	2	2	4	43	47	4	5	9	2	2	4	8	12	20	9	37	46	27	99	126
16	Siraha	Bishnupur Gaunpalika	2	Province No. 2	8	36	44	0	3	3	8	39	47	7	10	17	0	0	0	11	21	32	15	61	76	41	131	172
16	Siraha	Dhangadimai Negarpalika	2	Province No. 2	21	59	80	2	7	9	23	66	89	15	26	41	5	3	8	38	45	83	48	109	157	129	249	378
16	Siraha	Gobazar Negarpalika	2	Province No. 2	20	66	86	1	3	4	21	69	90	11	23	34	3	1	4	44	81	125	57	211	268	136	385	521
16	Siraha	Kalyanpur Negarpalika	2	Province No. 2	12	70	82	0	6	6	12	76	88	7	19	26	0	0	0	27	67	94	28	117	145	74	279	353
16	Siraha	Karjanha Negarpalika	2	Province No. 2	17	25	42	2	6	8	19	31	50	8	17	25	0	0	0	24	37	61	38	114	152	89	199	288
16	Siraha	Lahan Negarpalika	2	Province No. 2	51	126	177	3	9	12	54	135	189	21	24	45	4	2	6	131	130	261	182	331	513	392	622	1014
16	Siraha	Laxmipur Patani Gaunpalika	2	Province No. 2	8	47	55	0	3	3	8	50	58	6	8	14	2	4	11	28	39	14	61	75	41	149	190	
16	Siraha	Mirchajya Negarpalika	2	Province No. 2	24	51	75	2	8	10	26	59	85	8	18	26	1	0	1	63	84	147	93	310	403	191	471	662
16	Siraha	Naraha Gaunpalika	2	Province No. 2	8	23	31	0	2	2	8	25	33	5	14	19	0	1	1	5	16	21	7	37	44	25	93	118
16	Siraha	Navarajpur Gaunpalika	2	Province No. 2	3	37	40	0	1	1	3	38	41	2	18	20	3	6	9	8	15	23	5	22	27	21	99	120
16	Siraha	Sakhuwanankarkatti Gaunpalika	2	Province No. 2	2	43	45	0	1	1	2	44	46	4	10	14	1	2	2	8	10	1	14	15	10	77	87	
16	Siraha	Siraha Negarpalika	2	Province No. 2	49	141	190	3	17	20	52	158	210	12	20	32	0	1	1	85	163	248	119	354	473	268	696	964
16	Siraha	Sukhipur Negarpalika	2	Province No. 2	15	58	73	1	6	7	16	64	80	5	19	24	1	2	3	22	45	67	24	125	149	68	255	323
16	Siraha Total		2	Province No. 2	267	943	1210	14	90	104	281	1033	1314	124	275	399	23	26	49	495	809	1304	659	2006	2665	1582	4149	5731

Number of teachers at primary level working in the approved and rahat positions and based on the reporting by types of schools and teachers in Flash I_2019-020

Dist_code	Dist_name	Local_level_name	Province	Province_Name	Permanent			Temporary			Total Approved Positions			Rahat			PCF			Community Private Sources			Total of Institutional Schools			Total			
					F	M	T	F	M	T	F	M	T	F	M	T	F	M	T	F	M	T	F	M	T	F	M	T	
19	Sarlahi	Bagmati Nagarpalika	2	Province No. 2	19	41	60	2	8	10	21	49	70	14	17	31	3	2	5	16	6	22	16	19	35	70	93	163	
19	Sarlahi	Balara Nagarpalika	2	Province No. 2	18	57	75	1	4	5	19	61	80	6	22	28	0	4	4	0	0	0	0	0	0	0	25	87	112
19	Sarlahi	Barahathawa Nagarpalika	2	Province No. 2	31	48	79	4	15	19	35	63	98	10	25	35	2	5	7	17	15	32	16	17	33	80	125	205	
19	Sarlahi	Basbariya Gaunpalika	2	Province No. 2	3	29	32	0	2	2	3	31	34	1	6	7	0	1	1	0	0	0	0	0	0	0	4	38	42
19	Sarlahi	Bishnu Gaunpalika	2	Province No. 2	6	17	23	1	3	4	7	20	27	0	4	4	0	0	0	0	0	0	0	0	0	0	7	24	31
19	Sarlahi	Brahmapur Gaunpalika	2	Province No. 2	7	42	49	0	2	2	7	44	51	2	13	15	0	0	0	1	4	5	1	12	13	11	73	84	
19	Sarlahi	Chakraghatta Gaunpalika	2	Province No. 2	5	27	32	0	2	2	5	29	34	1	13	14	0	0	0	0	0	0	0	0	0	0	6	42	48
19	Sarlahi	Chandranagar Gaunpalika	2	Province No. 2	6	35	41	0	3	3	6	38	44	1	8	9	1	0	1	0	0	0	0	0	0	0	8	46	54
19	Sarlahi	Dhankaul Gaunpalika	2	Province No. 2	5	26	31	0	1	1	5	27	32	1	12	13	0	1	1	0	0	0	0	0	0	0	6	40	46
19	Sarlahi	Godaita Nagarpalika	2	Province No. 2	10	65	75	0	2	2	10	67	77	3	30	33	0	1	1	0	0	0	0	0	0	0	13	98	111
19	Sarlahi	Haipur Nagarpalika	2	Province No. 2	14	32	46	1	5	6	15	37	52	5	19	24	0	0	0	2	0	2	0	0	0	0	22	56	78
19	Sarlahi	Haripurwa Nagarpalika	2	Province No. 2	4	25	29	0	1	1	4	26	30	0	14	14	1	0	1	0	0	0	0	0	0	0	5	40	45
19	Sarlahi	Hanwan Nagarpalika	2	Province No. 2	24	47	71	2	10	12	26	57	83	17	14	31	0	2	2	8	2	10	8	2	8	0	59	75	134
19	Sarlahi	Ishworpur Nagarpalika	2	Province No. 2	21	76	97	1	7	8	22	83	105	13	29	42	1	0	1	7	10	17	6	22	28	49	144	193	
19	Sarlahi	Kabilasi Nagarpalika	2	Province No. 2	6	56	62	0	1	1	6	57	63	0	38	38	0	0	0	0	0	0	0	0	0	0	6	95	101
19	Sarlahi	Kaudena Gaunpalika	2	Province No. 2	7	32	39	0	1	1	7	33	40	4	15	19	0	0	0	0	0	0	0	0	0	0	11	48	59
19	Sarlahi	Laibandi Nagarpalika	2	Province No. 2	36	92	128	2	8	10	38	100	138	12	25	37	0	1	1	15	11	26	19	24	43	84	161	245	
19	Sarlahi	Malangawa Nagarpalika	2	Province No. 2	26	57	83	2	9	11	28	66	94	4	25	29	0	1	1	7	7	14	8	12	20	47	111	158	
19	Sarlahi	Parsa Gaunpalika	2	Province No. 2	5	24	29	0	1	1	5	25	30	1	7	8	0	0	0	0	0	0	0	0	0	0	6	32	38
19	Sarlahi	Ramnagar Gaunpalika	2	Province No. 2	5	30	35	0	4	4	5	34	39	2	6	8	0	2	2	0	0	0	0	0	0	0	7	42	49
19	Sarlahi Total		2	Province No. 2	258	858	1116	16	89	105	274	947	1221	97	342	439	8	20	28	73	55	128	74	106	180	526	1470	1996	
32	Rautahat	Baudhima Nagarpalika	2	Province No. 2	9	33	42	0	2	2	9	35	44	5	17	22	2	3	5	0	2	2	0	0	0	0	16	57	73
32	Rautahat	Birmdaban Nagarpalika	2	Province No. 2	9	45	54	0	3	3	9	48	57	7	25	32	0	2	2	0	2	2	0	0	0	0	16	77	93
32	Rautahat	Chandrapur Nagarpalika	2	Province No. 2	39	107	146	3	11	14	42	118	160	23	33	56	4	2	6	19	10	29	0	0	0	0	88	163	251
32	Rautahat	Debahi Gonahi Nagarpalika	2	Province No. 2	4	39	43	0	1	1	4	40	44	3	26	29	0	2	2	0	3	3	0	0	0	0	7	71	78
32	Rautahat	Durga Bhagawati Gaunpalika	2	Province No. 2	6	42	48	0	3	3	6	45	51	9	12	21	0	0	0	2	2	4	0	0	0	0	17	59	76
32	Rautahat	Gadhimai Nagarpalika	2	Province No. 2	7	43	50	0	3	3	7	46	53	12	13	25	1	1	2	0	0	0	0	0	0	0	20	60	80
32	Rautahat	Ganuda Nagarpalika	2	Province No. 2	11	53	64	0	6	6	11	59	70	9	23	32	1	2	3	3	3	6	0	0	0	0	24	87	111
32	Rautahat	Gaur Nagarpalika	2	Province No. 2	25	53	78	1	4	5	26	57	83	13	23	36	0	1	1	0	2	2	0	0	0	0	39	83	122
32	Rautahat	Gujra Nagarpalika	2	Province No. 2	7	51	58	0	5	5	7	56	63	16	30	46	2	5	7	5	5	10	0	0	0	0	30	96	126
32	Rautahat	Ishanath Nagarpalika	2	Province No. 2	4	29	33	0	2	2	4	31	35	10	0	10	3	1	4	0	2	2	0	0	0	0	17	34	51
32	Rautahat	Katahanya Nagarpalika	2	Province No. 2	1	46	47	0	0	0	1	46	47	11	21	32	0	9	9	3	14	17	0	0	0	0	15	90	105
32	Rautahat	Madav Narayan Nagarpalika	2	Province No. 2	5	47	52	0	1	1	5	48	53	9	22	31	1	0	1	1	0	1	0	0	0	0	16	70	86
32	Rautahat	Maulapur Nagarpalika	2	Province No. 2	4	27	31	0	1	1	4	28	32	6	13	19	0	2	2	0	2	2	0	0	0	0	10	45	55
32	Rautahat	Paroha Nagarpalika	2	Province No. 2	4	51	55	0	2	2	4	53	57	11	21	32	1	6	7	0	6	6	0	0	0	0	16	86	102
32	Rautahat	Phatuwa Bijaypur Nagarpalika	2	Province No. 2	2	53	55	0	0	0	2	53	55	4	51	55	0	0	0	0	2	2	0	0	0	0	6	106	112
32	Rautahat	Rajdevi Nagarpalika	2	Province No. 2	15	45	60	1	6	7	16	51	67	14	10	24	0	1	1	2	2	4	0	0	0	0	32	64	96
32	Rautahat	Rajpur Nagarpalika	2	Province No. 2	5	28	33	0	3	3	5	31	36	11	14	25	0	0	0	0	0	0	0	0	0	0	16	45	61
32	Rautahat	Yamunamai Gaunpalika	2	Province No. 2	1	42	43	0	0	0	1	42	43	2	12	14	0	0	0	0	0	0	0	0	0	0	3	54	57
32	Rautahat Total		2	Province No. 2	158	834	992	5	53	58	163	887	1050	175	366	541	15	37	52	35	57	92	0	0	0	388	1347	1735	

Number of teachers at primary level working in the approved and rahat positions and based on the reporting by types of schools and teachers in Flash I, 2019-020

Dist_ code	Dist_ name	Local level_ name	Province	Province_ Name	Permanent			Temporary			Total Approved Positions			Rahat			PCF			Community Private Sources			Total of Institutional Schools			Total				
					F	M	T	F	M	T	F	M	T	F	M	T	F	M	T	F	M	T	F	M	T	F	M	T		
33	Bara	Adarsh Kotwal Gaunpalika	2	Province No. 2	3	39	42	0	1	1	3	40	43	4	10	14	1	1	2	1	0	1	0	0	0	0	0	9	51	60
33	Bara	Baragadi Gaunpalika	2	Province No. 2	5	30	35	0	2	2	5	32	37	6	8	14	4	5	9	3	0	3	0	0	0	0	0	18	45	63
33	Bara	Bishrampur Gaunpalika	2	Province No. 2	3	34	37	0	1	1	3	35	38	6	5	11	1	5	6	0	5	5	0	0	0	0	10	50	60	
33	Bara	Devtal Gaunpalika	2	Province No. 2	1	35	36	0	0	0	1	35	36	4	14	18	0	0	0	0	0	0	0	0	0	0	5	49	54	
33	Bara	Jitpur Simara Upamahanganarpalika	2	Province No. 2	44	116	160	1	1	2	45	117	162	56	54	110	5	6	11	57	35	92	60	46	106	223	258	481		
33	Bara	Kaliya Upamahanganarpalika	2	Province No. 2	53	159	212	0	2	2	53	161	214	35	39	74	4	7	11	20	50	70	16	5	21	128	262	390		
33	Bara	Karaiyamai Gaunpalika	2	Province No. 2	4	44	48	0	2	2	4	46	50	8	12	20	0	3	3	4	11	15	2	10	12	18	82	100		
33	Bara	Kolhabi Nagarpalika	2	Province No. 2	13	68	81	0	1	1	13	69	82	22	18	40	10	3	13	12	5	17	0	0	0	0	57	95	152	
33	Bara	Mahagadhimai Nagarpalika	2	Province No. 2	8	93	101	0	1	1	8	94	102	16	31	47	1	6	7	4	13	17	0	0	0	0	29	144	173	
33	Bara	Nigadh Nagarpalika	2	Province No. 2	26	58	84	1	2	3	27	60	87	39	17	56	3	1	4	45	35	80	0	0	0	0	114	113	227	
33	Bara	Pacharauta Nagarpalika	2	Province No. 2	1	57	58	0	0	0	1	57	58	7	11	18	2	16	18	0	3	3	0	0	0	0	10	87	97	
33	Bara	Parwanipur Gaunpalika	2	Province No. 2	5	23	28	0	1	1	5	24	29	2	5	7	1	0	1	1	14	15	0	0	0	0	9	43	52	
33	Bara	Pheta Gaunpalika	2	Province No. 2	4	37	41	0	1	1	4	38	42	6	14	20	2	8	10	0	14	14	0	0	0	0	12	74	86	
33	Bara	Prasauni Gaunpalika	2	Province No. 2	8	33	41	0	0	0	8	33	41	6	14	20	1	0	1	0	6	6	0	0	0	0	15	53	68	
33	Bara	Simroungadh Nagarpalika	2	Province No. 2	6	71	77	0	1	1	6	72	78	5	23	28	1	5	6	1	5	6	0	0	0	0	13	105	118	
33	Bara	Subarna Gaunpalika	2	Province No. 2	3	56	59	0	1	1	3	57	60	0	19	19	1	7	8	1	14	15	0	0	0	0	5	97	102	
33	Bara Total		2	Province No. 2	187	953	1140	2	17	19	189	970	1159	222	294	516	37	73	110	149	210	359	78	61	139	675	1608	2283		
34	Parsa	Bahudarmai Nagarpalika	2	Province No. 2	3	56	59	0	1	1	3	57	60	7	20	27	0	2	2	0	0	0	0	0	0	0	10	79	89	
34	Parsa	Bindabasini Gaunpalika	2	Province No. 2	7	45	52	0	3	3	7	48	55	4	8	12	0	4	4	1	3	4	0	0	0	0	12	63	75	
34	Parsa	Birgunj Mahanagarpalika	2	Province No. 2	131	217	348	15	43	58	146	260	406	42	74	116	2	6	8	45	27	72	53	41	94	288	408	686		
34	Parsa	Chhipaharmai Gaunpalika	2	Province No. 2	5	43	48	0	4	4	5	47	52	1	9	10	0	0	0	0	5	5	0	0	0	0	6	61	67	
34	Parsa	Dhobini Gaunpalika	2	Province No. 2	2	36	38	0	2	2	2	38	40	6	8	14	1	2	3	1	14	15	0	0	0	0	10	62	72	
34	Parsa	Jaganathpur Gaunpalika	2	Province No. 2	10	48	58	0	5	5	10	53	63	5	18	23	0	0	0	0	2	2	0	0	0	0	15	73	88	
34	Parsa	Jira Bhawani Gaunpalika	2	Province No. 2	7	25	32	0	3	3	7	28	35	7	3	10	0	0	0	1	2	3	0	0	0	0	15	33	48	
34	Parsa	Kaikatmai Gaunpalika	2	Province No. 2	4	40	44	0	3	3	4	43	47	2	21	23	0	2	2	1	0	1	0	0	0	0	7	66	73	
34	Parsa	Pakahamaipur Gaunpalika	2	Province No. 2	3	38	41	0	2	2	3	40	43	2	7	9	0	1	1	2	3	5	0	0	0	0	7	51	58	
34	Parsa	Parsagadi Nagarpalika	2	Province No. 2	8	47	55	0	4	4	8	51	59	16	19	35	0	3	3	23	32	55	22	27	49	69	132	201		
34	Parsa	Paterwasugauli Gaunpalika	2	Province No. 2	8	36	44	0	7	7	8	43	51	12	19	31	0	0	0	6	8	14	0	0	0	0	26	70	96	
34	Parsa	Pokhariya Nagarpalika	2	Province No. 2	10	46	56	1	5	6	11	51	62	3	8	11	2	3	5	1	5	6	0	0	0	0	17	67	84	
34	Parsa	Sakhuwa Prasauni Gaunpalika	2	Province No. 2	12	58	70	0	3	3	12	61	73	14	18	32	0	3	3	11	22	33	0	0	0	0	37	104	141	
34	Parsa	Thori Gaunpalika	2	Province No. 2	16	52	68	1	8	9	17	60	77	15	22	37	0	0	0	0	2	2	0	0	0	0	32	84	116	
34	Parsa Total		2	Province No. 2	226	787	1013	17	93	110	243	880	1123	136	254	390	5	26	31	92	125	217	75	68	143	551	1353	1904		

Number of teachers at primary level working in the approved and rahat positions and based on the reporting by types of schools and teachers in Flash I_2019-020

Dist_code	Dist_name	Local_level_name	Province	Province_Name	Permanent			Temporary			Total Approved Positions			Rahat			PCF			Community Private Sources			Total of Institutional Schools			Total		
					F	M	T	F	M	T	F	M	T	F	M	T	F	M	T	F	M	T	F	M	T	F	M	T
20	Sindhuli	Dudhouthi Nagarpalika	3	Bagmati	70	71	141	8	11	19	78	82	160	28	55	83	2	3	5	18	10	28	3	0	3	129	150	279
20	Sindhuli	Ghanglekh Gaunpalika	3	Bagmati	10	20	30	1	8	9	11	28	39	31	16	47	0	1	1	15	10	25	2	7	9	59	62	121
20	Sindhuli	Golanjor Gaunpalika	3	Bagmati	26	42	68	3	8	11	29	50	79	35	44	79	0	3	3	20	14	34	10	7	17	94	118	212
20	Sindhuli	Harharpurgadhi Gaunpalika	3	Bagmati	22	35	57	2	12	14	24	47	71	24	32	56	1	1	2	8	20	28	5	12	17	62	112	174
20	Sindhuli	Kamalamai Nagarpalika	3	Bagmati	93	136	229	8	15	23	101	151	252	54	39	93	1	0	1	84	31	115	96	76	172	336	297	633
20	Sindhuli	Marin Gaunpalika	3	Bagmati	23	20	43	5	9	14	28	29	57	40	33	73	1	0	1	26	33	59	2	5	7	97	100	197
20	Sindhuli	Phikkal Gaunpalika	3	Bagmati	21	32	53	2	11	13	23	43	66	20	50	70	2	2	4	10	6	16	0	0	0	55	101	156
20	Sindhuli	Sunkoshi Gaunpalika	3	Bagmati	20	78	98	1	11	12	21	89	110	31	19	50	1	1	2	10	4	14	9	17	26	72	130	202
20	Sindhuli	Tinpatan Gaunpalika	3	Bagmati	36	61	97	4	13	17	40	74	114	66	67	133	4	2	6	31	26	57	21	35	56	162	204	366
20	Sindhuli Total		3	Bagmati	321	495	816	34	98	132	355	593	948	329	355	684	12	13	25	222	154	376	148	159	307	1066	1274	2340
21	Ramechhap	Doramba Gaunpalika	3	Bagmati	31	41	72	2	25	27	33	66	99	28	15	43	1	0	1	4	8	12	0	0	0	66	89	155
21	Ramechhap	Gokulganga Gaunpalika	3	Bagmati	18	43	61	2	10	12	20	53	73	27	17	44	2	2	4	29	21	50	0	0	0	78	93	171
21	Ramechhap	Khadadevi Gaunpalika	3	Bagmati	30	93	123	2	19	21	32	112	144	27	20	47	0	0	0	13	5	18	2	5	7	74	142	216
21	Ramechhap	Likhu Gaunpalika	3	Bagmati	27	56	83	3	15	18	30	71	101	23	18	41	0	1	1	20	4	24	3	2	5	76	96	172
21	Ramechhap	Manthali Nagarpalika	3	Bagmati	54	133	187	4	17	21	58	150	208	42	18	60	4	1	5	32	13	45	22	22	44	168	204	362
21	Ramechhap	Ramechhap Nagarpalika	3	Bagmati	26	91	117	2	10	12	28	101	129	25	17	42	0	0	0	37	5	42	16	5	21	106	128	234
21	Ramechhap	Sunapati Gaunpalika	3	Bagmati	23	56	79	2	16	18	25	72	97	11	13	24	1	0	1	12	10	22	0	0	0	49	95	144
21	Ramechhap	Umakurda Gaunpalika	3	Bagmati	25	25	50	1	23	24	26	48	74	22	13	35	0	0	0	17	17	34	1	2	3	66	80	146
21	Ramechhap Total		3	Bagmati	234	538	772	18	135	153	252	673	925	205	131	336	8	4	12	164	83	247	44	36	80	673	927	1600
22	Dolakha	Baiteshwor Gaunpalika	3	Bagmati	32	57	89	4	13	17	36	70	106	5	8	13	0	0	0	22	14	36	6	7	13	69	99	168
22	Dolakha	Bhimeshwor Nagarpalika	3	Bagmati	72	63	135	11	15	26	83	78	161	15	23	38	1	0	1	27	13	40	29	24	53	155	138	293
22	Dolakha	Bigu Gaunpalika	3	Bagmati	36	46	82	5	21	26	41	67	108	2	10	12	1	0	1	6	3	9	0	0	0	50	80	130
22	Dolakha	Gaurishankar Gaunpalika	3	Bagmati	30	43	73	2	23	25	32	66	98	9	22	31	2	0	2	8	10	18	0	0	0	51	98	149
22	Dolakha	Jiri Nagarpalika	3	Bagmati	23	38	61	3	12	15	26	50	76	8	12	20	0	2	2	11	11	22	12	10	22	57	85	142
22	Dolakha	Kalinchok Gaunpalika	3	Bagmati	39	53	92	4	25	29	43	78	121	17	29	46	2	2	4	15	13	28	0	0	0	77	122	199
22	Dolakha	Melung Gaunpalika	3	Bagmati	39	52	91	6	16	22	45	68	113	6	20	26	0	2	2	14	6	20	0	0	0	65	96	161
22	Dolakha	Sailung Gaunpalika	3	Bagmati	21	64	85	1	16	17	22	80	102	6	13	19	0	0	0	10	3	13	0	0	0	38	96	134
22	Dolakha	Tamakoshi Gaunpalika	3	Bagmati	20	75	95	1	13	14	21	88	109	9	22	31	2	0	2	18	19	37	12	19	31	62	148	210
22	Dolakha Total		3	Bagmati	312	491	803	37	154	191	349	645	994	77	159	236	8	6	14	131	92	223	59	60	119	624	962	1586

Number of teachers at primary level working in the approved and rahat positions and based on the reporting by types of schools and teachers in Flash I, 2019-020

Dist. code	Dist. name	Local_level_name	Province	Province_Name	Permanent			Temporary			Total Approved Positions			Rahat			PCF			Community Private Sources			Total of Institutional Schools			Total		
					F	M	T	F	M	T	F	M	T	F	M	T	F	M	T	F	M	T	F	M	T	F	M	T
23	Sindhupalchok	Balefi Gaunpalika	3	Bagmati	15	47	62	1	9	10	16	56	72	18	18	36	1	0	1	22	2	24	10	0	10	67	76	143
23	Sindhupalchok	Banabise Nagarpalika	3	Bagmati	28	51	79	3	16	19	31	67	98	39	21	60	1	0	1	30	18	48	21	12	33	122	118	240
23	Sindhupalchok	Bhotekoshi Gaunpalika	3	Bagmati	19	27	46	2	12	14	21	39	60	12	11	23	0	0	0	15	17	32	0	0	0	48	67	115
23	Sindhupalchok	Chautara Sangachokgadhi Nagarpalika	3	Bagmati	52	111	163	5	27	32	57	138	195	62	36	98	2	0	2	46	27	73	0	0	0	167	201	368
23	Sindhupalchok	Helambu Gaunpalika	3	Bagmati	21	53	74	2	10	12	23	63	86	12	9	21	1	0	1	15	22	37	3	0	3	54	94	148
23	Sindhupalchok	Indrawoti Gaunpalika	3	Bagmati	29	89	118	2	13	15	31	102	133	21	18	39	2	1	3	14	21	35	0	0	0	68	142	210
23	Sindhupalchok	Jugal Gaunpalika	3	Bagmati	24	54	78	2	14	16	26	68	94	9	26	35	3	2	5	10	26	36	0	0	0	48	122	170
23	Sindhupalchok	Lisankhu Pakhar Gaunpalika	3	Bagmati	19	49	68	1	10	11	20	59	79	9	7	16	0	0	0	10	5	15	5	5	10	44	76	120
23	Sindhupalchok	Melamchi Nagarpalika	3	Bagmati	33	149	182	2	16	18	35	165	200	25	23	48	1	1	2	61	33	94	32	32	64	154	254	408
23	Sindhupalchok	Panchpokhari Thangpal Gaunpalika	3	Bagmati	17	46	63	1	12	13	18	58	76	16	8	24	0	0	0	19	36	55	5	0	5	58	102	160
23	Sindhupalchok	Sunkoshi Gaunpalika	3	Bagmati	23	55	78	2	8	10	25	63	88	18	13	31	0	0	0	19	3	22	12	0	12	74	79	153
23	Sindhupalchok	Tripurasundari Gaunpalika	3	Bagmati	15	48	63	1	6	7	16	54	70	12	11	23	2	0	2	5	1	6	3	12	15	38	78	116
23	Sindhupalchok Total		3	Bagmati	295	779	1074	24	153	177	319	932	1251	253	201	454	13	4	17	266	211	477	91	61	152	942	1409	2351
24	Kavrepalanchok	Banepa Nagarpalika	3	Bagmati	69	89	158	6	11	17	75	100	175	13	10	23	0	0	0	59	7	66	65	16	81	212	133	345
24	Kavrepalanchok	Bethanchowk Gaunpalika	3	Bagmati	43	49	92	4	6	10	47	55	102	3	7	10	1	0	1	8	6	14	6	5	11	65	73	138
24	Kavrepalanchok	Bhumli Gaunpalika	3	Bagmati	35	66	101	3	13	16	38	79	117	13	8	21	3	1	4	6	3	9	0	0	0	60	91	151
24	Kavrepalanchok	Chaurideurali Gaunpalika	3	Bagmati	72	83	155	5	6	11	77	89	166	12	10	22	1	0	1	12	16	28	0	0	0	102	115	217
24	Kavrepalanchok	Dhulikhel Nagarpalika	3	Bagmati	59	78	137	5	9	14	64	87	151	17	17	34	1	0	1	35	18	53	38	23	61	155	145	300
24	Kavrepalanchok	Khanikhola Gaunpalika	3	Bagmati	10	46	56	0	5	5	10	51	61	15	14	29	1	1	2	5	14	19	0	0	0	31	80	111
24	Kavrepalanchok	Mahabharat Gaunpalika	3	Bagmati	20	43	63	2	13	15	22	56	78	13	17	30	2	1	3	17	21	38	0	0	0	54	95	149
24	Kavrepalanchok	Mandandepur Nagarpalika	3	Bagmati	46	73	119	5	15	20	51	88	139	26	14	40	2	1	3	35	23	58	22	19	41	136	145	281
24	Kavrepalanchok	Namobuddha Nagarpalika	3	Bagmati	35	96	131	2	12	14	37	108	145	21	9	30	0	0	0	14	9	23	6	7	13	78	133	211
24	Kavrepalanchok	Panauti Nagarpalika	3	Bagmati	69	102	171	6	12	18	75	114	189	17	2	19	0	0	0	62	15	77	75	18	93	229	149	378
24	Kavrepalanchok	Panchkhal Nagarpalika	3	Bagmati	55	62	117	6	11	17	61	73	134	18	7	25	0	0	0	29	8	37	14	5	19	122	93	215
24	Kavrepalanchok	Roshi Gaunpalika	3	Bagmati	27	111	138	2	14	16	29	125	154	31	26	57	1	3	4	31	10	41	0	0	0	92	164	256
24	Kavrepalanchok	Temal Gaunpalika	3	Bagmati	33	52	85	2	26	28	35	78	113	25	16	41	1	0	1	23	13	36	0	0	0	84	107	191
24	Kavrepalanchok Total		3	Bagmati	573	950	1523	48	153	201	621	1103	1724	224	157	381	13	7	20	336	163	499	226	93	319	1420	1523	2943
25	Lalitpur	Bagmati Gaunpalika	3	Bagmati	38	57	95	0	37	37	38	94	132	15	25	40	0	0	0	0	3	3	0	0	0	53	122	175
25	Lalitpur	Godawari Nagarpalika	3	Bagmati	101	110	211	12	19	31	113	129	242	10	9	19	0	1	1	154	14	168	227	68	295	504	221	725
25	Lalitpur	Konjosom Gaunpalika	3	Bagmati	21	36	57	2	15	17	23	51	74	6	8	14	1	1	2	4	3	7	0	0	0	34	63	97
25	Lalitpur	Lalitpur Mahanagarpalika	3	Bagmati	176	123	299	22	19	41	198	142	340	16	23	39	0	0	0	754	103	857	1069	330	1399	2037	598	2635
25	Lalitpur	Mahalaxmi Nagarpalika	3	Bagmati	61	47	108	7	8	15	68	55	123	6	4	10	0	0	0	161	16	177	264	77	341	499	152	651
25	Lalitpur	Mahankal Gaunpalika	3	Bagmati	15	73	88	1	10	11	16	83	99	13	4	17	0	0	0	3	5	8	0	0	0	32	92	124
25	Lalitpur Total		3	Bagmati	412	446	858	44	108	152	456	554	1010	66	73	139	1	2	3	1076	144	1220	1560	475	2035	3159	1248	4407

Number of teachers at primary level working in the approved and rahat positions and based on the reporting by types of schools and teachers in Flash I, 2019-020

Dist_code	Dist_name	Local_level_name	Province	Province_Name	Permanent			Temporary			Total Approved Positions			Rahat			PCF			Community Private Sources			Total of Institutional Schools			Total		
					F	M	T	F	M	T	F	M	T	F	M	T	F	M	T	F	M	T	F	M	T	F	M	T
26	Bhaktapur	Bhaktapur Nagarpalika	3	Bagmati	129	85	214	22	23	45	151	108	259	4	11	15	0	0	0	256	16	272	340	54	394	751	189	940
26	Bhaktapur	Chagnarayan Nagarpalika	3	Bagmati	74	159	233	5	17	22	79	176	255	9	12	21	0	0	0	59	14	73	59	21	80	206	223	429
26	Bhaktapur	Madhapur Thimi Nagarpalika	3	Bagmati	81	35	116	12	6	18	93	41	134	4	8	12	0	0	0	163	12	175	221	41	262	481	102	583
26	Bhaktapur	Suryabinayak Nagarpalika	3	Bagmati	94	109	203	8	13	21	102	122	224	7	4	11	0	0	0	188	11	199	254	43	297	551	180	731
26	Bhaktapur Total		3	Bagmati	378	388	766	47	59	106	425	447	872	24	35	59	0	0	0	666	53	719	874	159	1033	1989	694	2683
27	Kathmandu	Budhanilkantha Nagarpalika	3	Bagmati	66	31	97	11	7	18	77	38	115	10	6	16	1	0	1	424	67	491	581	192	773	1093	303	1396
27	Kathmandu	Chandragiri Nagarpalika	3	Bagmati	93	77	170	12	13	25	105	90	195	8	9	17	1	0	1	268	18	286	345	66	411	727	183	910
27	Kathmandu	Dakshinkali Nagarpalika	3	Bagmati	41	59	100	5	13	18	46	72	118	4	5	9	0	0	0	24	5	29	44	23	67	118	105	223
27	Kathmandu	Gokarneshwor Nagarpalika	3	Bagmati	52	38	90	7	6	13	59	44	103	3	4	7	0	0	0	376	50	426	518	158	676	956	256	1212
27	Kathmandu	Kageshwori Manahara Nagarpalika	3	Bagmati	52	53	105	5	8	13	57	61	118	10	0	10	0	0	0	223	25	248	305	84	389	595	170	765
27	Kathmandu	Kathmandu Mahanagarpalika	3	Bagmati	613	99	712	98	19	117	711	118	829	42	28	70	2	0	2	2347	241	2588	3421	843	4264	6523	1230	7753
27	Kathmandu	Kirtipur Nagarpalika	3	Bagmati	63	33	96	9	6	15	72	39	111	1	2	3	0	0	0	153	26	179	198	78	276	424	145	569
27	Kathmandu	Nagarjun Nagarpalika	3	Bagmati	64	33	97	12	8	20	76	41	117	2	4	6	0	0	0	192	29	221	255	57	312	525	131	656
27	Kathmandu	Shankharapur Nagarpalika	3	Bagmati	35	88	123	3	16	19	38	104	142	10	4	14	0	0	0	42	4	46	55	21	76	145	133	278
27	Kathmandu	Tarkeshwor Nagarpalika	3	Bagmati	64	55	119	10	13	23	74	68	142	8	5	13	1	0	1	281	30	311	387	92	479	751	195	946
27	Kathmandu	Tokha Nagarpalika	3	Bagmati	42	24	66	1	1	2	43	25	68	2	3	5	0	0	0	303	47	350	416	140	556	764	215	979
27	Kathmandu Total		3	Bagmati	1185	590	1775	173	110	283	1358	700	2058	100	70	170	5	0	5	4633	542	5175	6525	1754	8279	12621	3066	15687
28	Nuwakot	Belkotgadhi Nagarpalika	3	Bagmati	19	122	141	1	8	9	20	130	150	22	25	47	1	1	2	40	25	65	2	5	7	85	186	271
28	Nuwakot	Bidur Nagarpalika	3	Bagmati	68	125	193	6	17	23	74	142	216	21	22	43	0	0	0	62	26	88	40	16	56	197	206	403
28	Nuwakot	Dupcheshwar Gaunpalika	3	Bagmati	27	62	89	1	25	26	28	87	115	8	5	13	1	1	2	14	22	36	0	0	0	51	115	166
28	Nuwakot	Kakani Gaunpalika	3	Bagmati	27	58	85	3	11	14	30	69	99	22	27	49	0	0	0	29	10	39	0	0	0	81	106	187
28	Nuwakot	Kispang Gaunpalika	3	Bagmati	14	35	49	1	9	10	15	44	59	8	8	16	0	0	0	10	5	15	0	0	0	33	57	90
28	Nuwakot	Likhu Gaunpalika	3	Bagmati	20	32	52	2	5	7	22	37	59	7	6	13	0	0	0	26	6	32	27	7	34	82	56	138
28	Nuwakot	Meghang Gaunpalika	3	Bagmati	17	23	40	2	11	13	19	34	53	14	11	25	2	0	2	19	8	27	7	2	9	61	55	116
28	Nuwakot	Panchakanya Gaunpalika	3	Bagmati	16	60	76	1	10	11	17	70	87	8	4	12	0	0	0	7	31	38	0	0	0	32	105	137
28	Nuwakot	Shivapuri Gaunpalika	3	Bagmati	29	78	107	2	15	17	31	93	124	8	17	25	2	0	2	19	3	22	0	0	0	60	113	173
28	Nuwakot	Suryagadhi Gaunpalika	3	Bagmati	13	53	66	1	5	6	14	58	72	10	13	23	2	0	2	21	17	38	2	0	2	49	88	137
28	Nuwakot	Tadi Gaunpalika	3	Bagmati	9	62	71	0	4	4	9	66	75	9	10	19	2	0	2	2	13	15	0	0	0	22	89	111
28	Nuwakot	Tarkeshwar Gaunpalika	3	Bagmati	19	44	63	2	11	13	21	55	76	8	18	26	0	0	0	10	17	27	0	0	0	39	90	129
28	Nuwakot Total		3	Bagmati	278	754	1032	22	131	153	300	885	1185	145	166	311	10	2	12	259	183	442	78	30	108	792	1266	2058

Number of teachers at primary level working in the approved and rahat positions and based on the reporting by types of schools and teachers in Flash I_2019-020

Dist_code	Dist_name	Local_level_name	Province	Province_Name	Permanent			Temporary			Total Approved Positions			Rahat			PCF			Community Private Sources			Total of Institutional Schools			Total			
					F	M	T	F	M	T	F	M	T	F	M	T	F	M	T	F	M	T	F	M	T	F	M	T	
29	Rasuwa	Gosaikunda Gaunpalika	3		21	14	35	3	15	18	24	29	53	0	3	3	0	0	0	0	0	3	3	0	10	10	24	45	69
29	Rasuwa	Kaika Gaunpalika	3		26	34	60	3	15	18	29	49	78	3	2	5	1	0	1	0	1	5	10	6	14	20	44	70	114
29	Rasuwa	Naukunda Gaunpalika	3		30	49	79	3	16	19	33	65	98	1	6	7	1	0	1	0	1	0	3	3	0	0	35	74	109
29	Rasuwa	Parbatkunda Gaunpalika	3		16	14	30	3	10	13	19	24	43	3	2	5	0	0	0	0	2	0	2	0	0	0	24	26	50
29	Rasuwa	Uttargaya Gaunpalika	3		21	53	74	2	8	10	23	61	84	2	2	4	0	0	0	0	3	1	4	3	2	5	31	66	97
29	Rasuwa Total		3		114	164	278	14	64	78	128	228	356	9	15	24	2	0	2	10	12	22	9	26	35	168	281	439	
30	Dhading	Benigat Rorang Gaunpalika	3		46	60	106	6	22	28	52	82	134	32	18	50	7	3	10	37	46	83	0	0	0	0	128	149	277
30	Dhading	Dhumbesi Nagarpalika	3		36	50	86	4	9	13	40	59	99	21	24	45	0	0	0	24	15	39	15	17	32	100	115	215	
30	Dhading	Gajuri Gaunpalika	3		27	28	55	3	19	22	30	47	77	20	31	51	4	0	4	27	16	43	0	0	0	81	94	175	
30	Dhading	Gaichi Gaunpalika	3		27	38	65	3	10	13	30	48	78	30	31	61	0	1	1	24	24	48	0	0	0	84	104	188	
30	Dhading	Gangamuna Gaunpalika	3		36	46	82	3	28	31	39	74	113	10	21	31	1	2	16	16	16	32	0	0	0	66	112	178	
30	Dhading	Jwalamukhi Gaunpalika	3		28	71	99	2	14	16	30	85	115	19	10	29	1	3	4	29	19	48	0	0	0	79	117	196	
30	Dhading	Khaniyabash Gaunpalika	3		18	18	36	2	12	14	20	30	50	10	14	24	3	0	3	20	13	33	0	0	0	53	57	110	
30	Dhading	Neirawat Gaunpalika	3		19	25	44	2	13	15	21	38	59	9	7	16	1	0	1	17	0	17	0	0	0	48	45	93	
30	Dhading	Nikantha Nagarpalika	3		54	152	206	3	15	18	57	167	224	38	44	82	2	2	4	72	35	107	0	0	0	169	248	417	
30	Dhading	Rubi Valley Gaunpalika	3		6	21	27	0	6	6	6	27	33	4	9	13	0	0	0	15	16	31	0	0	0	25	52	77	
30	Dhading	Siddhaiek Gaunpalika	3		12	91	103	0	2	2	12	93	105	11	35	46	0	0	0	19	13	32	0	0	0	42	141	183	
30	Dhading	Thakre Gaunpalika	3		14	72	86	0	2	2	14	74	88	21	33	54	1	0	1	21	17	38	0	0	0	57	124	181	
30	Dhading	Tripurasundari Gaunpalika	3		30	67	97	2	7	9	32	74	106	17	10	27	0	0	0	23	13	36	3	12	15	75	109	184	
30	Dhading Total		3		363	739	1092	30	159	189	383	898	1281	242	287	529	20	10	30	344	243	587	18	29	47	1007	1467	2474	
31	Makwanpur	Bagmati Gaunpalika	3		20	49	69	2	13	15	22	62	84	43	32	75	2	1	3	13	2	15	0	0	0	80	97	177	
31	Makwanpur	Bakaiya Gaunpalika	3		25	78	103	1	18	19	26	96	122	51	45	96	2	1	3	11	13	24	0	0	0	90	155	245	
31	Makwanpur	Bhimphedi Gaunpalika	3		36	72	108	3	12	15	39	84	123	21	16	37	1	0	1	10	3	13	0	0	0	71	103	174	
31	Makwanpur	Helauda Upamahanagarpalika	3		213	189	402	19	20	39	232	209	441	48	38	86	1	0	1	85	15	100	85	23	108	451	285	736	
31	Makwanpur	Indrasarwar Gaunpalika	3		12	33	45	1	9	10	13	42	55	11	9	20	0	1	1	7	10	17	2	0	2	33	62	95	
31	Makwanpur	Kailash Gaunpalika	3		20	61	81	1	16	17	21	77	98	13	13	26	2	3	5	3	10	13	0	0	0	39	103	142	
31	Makwanpur	Makawanpurgathi Gaunpalika	3		29	76	105	2	8	10	31	84	115	36	14	50	0	1	1	7	2	9	0	0	0	74	101	175	
31	Makwanpur	Manahani Gaunpalika	3		30	62	92	3	14	17	33	76	109	14	16	30	5	1	6	7	6	13	0	0	0	59	99	168	
31	Makwanpur	Raksirang Gaunpalika	3		12	77	89	0	11	11	12	88	100	12	17	29	0	6	6	10	11	21	0	0	0	34	122	166	
31	Makwanpur	Thaha Nagarpalika	3		37	96	133	2	25	27	39	121	160	18	15	33	1	0	1	20	9	29	5	2	7	83	147	230	
31	Makwanpur Total		3		434	793	1227	34	146	180	468	939	1407	267	215	482	14	14	28	173	81	254	92	25	117	1014	1274	2288	
35	Chitawan	Bhatpur Mahanagarpalika	3		301	257	558	50	71	121	351	328	679	31	30	61	1	2	3	614	216	830	737	482	1219	1734	1058	2792	
35	Chitawan	Ichchhyakamana Gaunpalika	3		52	43	95	5	41	46	57	84	141	21	21	42	0	2	0	37	28	65	28	7	35	145	140	285	
35	Chitawan	Kaika Nagarpalika	3		56	63	119	9	29	38	65	92	157	9	11	20	0	0	0	60	32	92	68	41	109	202	176	378	
35	Chitawan	Khairahani Nagarpalika	3		54	85	139	6	13	19	60	98	158	6	4	10	0	0	0	95	28	123	134	94	228	295	224	519	
35	Chitawan	Madi Nagarpalika	3		51	88	139	5	32	37	56	120	176	8	7	15	0	0	0	46	21	67	30	44	74	140	192	332	
35	Chitawan	Rapti Nagarpalika	3		80	64	144	15	44	59	95	108	203	26	15	41	0	1	1	68	40	108	81	107	188	270	271	541	
35	Chitawan	Rainagar Nagarpalika	3		67	87	154	8	17	25	75	104	179	12	7	19	0	0	0	124	44	168	152	123	275	363	278	641	
35	Chitawan Total		3		661	687	1348	98	247	345	759	934	1693	113	95	208	3	3	6	1044	409	1453	1230	898	2128	3149	2339	5488	

Number of teachers at primary level working in the approved and rahat positions and based on the reporting by types of schools and teachers in Flash I_2019-020

Dist_code	Dist_name	Local_level_name	Province	Province_Name	Permanent			Temporary			Total Approved Positions			Rahat			PCF			Community Private Sources			Total of Institutional Schools			Total		
					F	M	T	F	M	T	F	M	T	F	M	T	F	M	T	F	M	T	F	M	T	F	M	T
36	Gorkha	Aarughat Gaunpalika	4	Gandaki Provinc	34	56	90	3	25	28	37	81	118	11	18	29	2	0	2	19	12	31	6	5	11	75	116	191
36	Gorkha	Ajirkot Gaunpalika	4	Gandaki Provinc	25	71	96	2	16	18	27	87	114	11	8	19	0	0	0	10	2	12	3	0	3	51	97	148
36	Gorkha	Bhimsen Gaunpalika	4	Gandaki Provinc	46	81	127	5	21	26	51	102	153	7	7	14	0	0	0	21	16	37	0	0	0	79	125	204
36	Gorkha	Chum Nubri Gaunpalika	4	Gandaki Provinc	6	31	37	0	6	6	6	37	43	3	2	5	0	0	0	2	2	4	0	0	0	11	41	52
36	Gorkha	Dharche Gaunpalika	4	Gandaki Provinc	12	34	46	0	10	10	12	44	56	4	7	11	0	1	1	24	32	56	5	7	12	45	91	136
36	Gorkha	Gandaki Gaunpalika	4	Gandaki Provinc	41	74	115	4	24	28	45	98	143	21	8	29	1	0	1	27	26	53	0	0	0	94	132	226
36	Gorkha	Gorkha Nagarpalika	4	Gandaki Provinc	89	100	189	12	21	33	101	121	222	15	24	39	0	0	0	125	21	146	156	54	210	397	220	617
36	Gorkha	Palungtar Nagarpalika	4	Gandaki Provinc	61	120	181	6	36	42	67	156	223	7	6	13	2	1	3	47	23	70	44	36	80	167	222	389
36	Gorkha	Sahid Lakhani Gaunpalika	4	Gandaki Provinc	66	56	122	12	36	48	78	92	170	9	13	22	1	0	1	24	11	35	6	2	8	118	118	236
36	Gorkha	Siranchok Gaunpalika	4	Gandaki Provinc	52	92	144	5	28	33	57	120	177	5	19	24	2	0	2	14	6	20	7	10	17	85	155	240
36	Gorkha	Sulikot Gaunpalika	4	Gandaki Provinc	54	40	94	9	36	45	63	76	139	10	12	22	0	0	0	37	30	67	7	22	29	117	140	257
36	Gorkha Total		4	Gandaki Provinc	486	755	1241	58	259	317	544	1014	1558	103	124	227	8	2	10	350	181	531	234	136	370	1239	1457	2696
37	Lamjung	Besishahar Nagarpalika	4	Gandaki Provinc	77	106	183	9	20	29	86	126	212	9	5	14	1	1	2	107	27	134	131	71	202	334	230	564
37	Lamjung	Dordi Gaunpalika	4	Gandaki Provinc	42	112	154	3	26	29	45	138	183	8	6	14	1	0	1	13	9	22	7	7	14	74	160	234
37	Lamjung	Dudhpokhari Gaunpalika	4	Gandaki Provinc	32	48	80	3	23	26	35	71	106	2	5	7	2	2	4	7	2	9	0	0	0	46	80	126
37	Lamjung	Kwholosoithar Gaunpalika	4	Gandaki Provinc	40	25	65	6	30	36	46	55	101	1	1	2	0	0	0	7	8	15	0	0	0	54	64	118
37	Lamjung	MadhyaNepal Nagarpalika	4	Gandaki Provinc	52	100	152	5	32	37	57	132	189	6	5	11	1	0	1	49	22	71	32	17	49	145	176	321
37	Lamjung	Marsyangdi Gaunpalika	4	Gandaki Provinc	48	91	139	4	33	37	52	124	176	10	5	15	0	1	1	15	11	26	10	2	12	87	143	230
37	Lamjung	Rainas Nagarpalika	4	Gandaki Provinc	35	106	141	2	11	13	37	117	154	2	5	7	0	0	0	22	18	40	15	17	32	76	157	233
37	Lamjung	Sundarbazar Nagarpalika	4	Gandaki Provinc	60	103	163	5	13	18	65	116	181	10	5	15	0	0	0	92	27	119	105	47	152	272	195	467
37	Lamjung Total		4	Gandaki Provinc	386	691	1077	37	188	225	423	879	1302	48	37	85	5	4	9	312	124	436	300	161	461	1088	1205	2293
38	Tanahu	Abukhaireni Gaunpalika	4	Gandaki Provinc	52	31	83	11	31	42	63	62	125	2	5	7	0	0	0	58	12	70	41	18	59	164	97	261
38	Tanahu	Bandipur Gaunpalika	4	Gandaki Provinc	39	57	96	4	25	29	43	82	125	3	4	7	1	0	1	31	10	41	28	12	40	106	108	214
38	Tanahu	Bhanu Nagarpalika	4	Gandaki Provinc	101	108	209	14	62	76	115	170	285	2	0	2	0	0	0	48	37	85	31	37	68	196	244	440
38	Tanahu	Bhimad Nagarpalika	4	Gandaki Provinc	71	49	120	8	55	63	79	104	183	6	5	11	1	0	1	31	16	47	0	0	0	117	125	242
38	Tanahu	Byas Nagarpalika	4	Gandaki Provinc	146	196	342	19	42	61	165	238	403	6	12	18	1	1	2	134	48	182	139	99	238	445	398	843
38	Tanahu	Devghat Gaunpalika	4	Gandaki Provinc	47	71	118	5	27	32	52	98	150	4	1	5	1	2	3	17	15	32	6	14	20	80	130	210
38	Tanahu	Chiring Gaunpalika	4	Gandaki Provinc	43	42	85	0	43	43	43	85	128	3	3	6	0	0	0	24	14	38	7	7	14	77	109	186
38	Tanahu	Myagde Gaunpalika	4	Gandaki Provinc	49	42	91	9	23	32	58	65	123	5	4	9	1	0	1	21	3	24	7	2	9	92	74	166
38	Tanahu	Rhishing Gaunpalika	4	Gandaki Provinc	51	85	136	4	36	40	55	121	176	9	2	11	2	0	2	35	21	56	0	0	0	101	144	245
38	Tanahu	Shuklagandaki Nagarpalika	4	Gandaki Provinc	111	68	179	26	44	70	137	112	249	10	2	12	0	0	0	146	25	171	127	45	172	420	184	604
38	Tanahu Total		4	Gandaki Provinc	710	749	1459	100	388	488	810	1137	1947	50	38	88	7	3	10	545	201	746	386	234	620	1798	1613	3411

Number of teachers at primary level working in the approved and rahat positions and based on the reporting by types of schools and teachers in Flash I_2019-020

Dist_code	Dist_name	Local_level_name	Province	Province_Name	Permanent			Temporary			Total Approved Positions			Rahat			PCF			Community Private Sources			Total of Institutional Schools			Total			
					F	M	T	F	M	T	F	M	T	F	M	T	F	M	T	F	M	T	F	M	T	F	M	T	
39	Syangja	Aendkhikola Gaunpalika	4	Gandaki Provinc	58	56	114	10	21	31	68	77	145	1	4	5	0	0	0	21	2	23	22	0	22	112	83	195	
39	Syangja	Arunchaupari Gaunpalika	4	Gandaki Provinc	49	48	97	8	14	22	57	62	119	2	0	2	0	0	0	17	7	24	10	10	20	86	79	165	
39	Syangja	Bhirkot Negarpalika	4	Gandaki Provinc	65	63	128	11	22	33	76	85	161	7	3	10	0	0	0	56	7	63	44	18	62	183	113	296	
39	Syangja	Birwa Gaunpalika	4	Gandaki Provinc	53	26	79	11	33	44	64	59	123	8	3	11	0	0	0	38	5	43	8	5	13	118	72	190	
39	Syangja	Chapakot Negarpalika	4	Gandaki Provinc	66	62	128	11	39	50	77	101	178	13	8	21	1	0	1	43	9	52	23	17	40	157	135	292	
39	Syangja	Galyang Negarpalika	4	Gandaki Provinc	108	76	184	22	33	55	130	109	239	14	4	18	1	0	1	67	9	76	54	34	88	266	156	422	
39	Syangja	Hairnas Gaunpalika	4	Gandaki Provinc	41	36	77	7	22	29	48	58	106	6	4	10	0	0	0	18	12	30	8	17	25	80	91	171	
39	Syangja	Kaligandagi Gaunpalika	4	Gandaki Provinc	50	65	115	7	23	30	57	88	145	6	7	13	0	0	0	33	8	41	17	5	22	113	108	221	
39	Syangja	Pheokhola Gaunpalika	4	Gandaki Provinc	39	38	77	7	15	22	46	53	99	3	2	5	1	0	1	17	5	22	15	0	15	82	60	142	
39	Syangja	Putalibazar Negarpalika	4	Gandaki Provinc	105	136	241	12	23	35	117	159	276	9	6	15	0	0	0	87	15	102	104	42	146	317	222	539	
39	Syangja	Waling Negarpalika	4	Gandaki Provinc	104	104	208	18	42	60	122	146	268	17	11	28	1	1	2	84	18	102	41	21	62	265	197	462	
39	Syangja Total		4	Gandaki Provin	738	710	1448	124	287	411	862	997	1859	86	52	138	4	1	5	481	97	578	346	169	515	1779	1316	3095	
40	Kaski	Annapurna Gaunpalika	4	Gandaki Provinc	58	65	123	6	42	48	64	107	171	10	5	15	1	0	1	53	25	78	30	24	54	158	161	319	
40	Kaski	Machhapuchhre Gaunpalika	4	Gandaki Provinc	53	79	132	6	30	36	59	109	168	6	6	12	0	0	0	39	35	74	22	17	39	126	167	293	
40	Kaski	Madi Gaunpalika	4	Gandaki Provinc	70	52	122	6	58	64	76	110	186	2	4	6	0	0	0	11	10	21	2	14	16	91	138	229	
40	Kaski	Pokhara Lekhnath Mahanagarpalika	4	Gandaki Provinc	449	328	777	86	110	196	535	438	973	30	31	61	2	1	3	1027	241	1268	1295	573	1868	2889	1284	4173	
40	Kaski	Rupa Gaunpalika	4	Gandaki Provinc	40	55	95	3	32	35	43	87	130	5	1	6	0	1	1	24	12	36	6	7	13	78	108	186	
40	Kaski Total		4	Gandaki Provin	670	579	1249	107	272	379	777	851	1628	53	47	100	3	2	5	1154	323	1477	1355	635	1990	3342	1858	5200	
41	Manang	Chame Gaunpalika	4	Gandaki Provinc	9	12	21	1	4	5	10	16	26	1	2	3	0	0	0	4	2	6	0	0	0	15	20	35	
41	Manang	Narphu Gaunpalika	4	Gandaki Provinc	1	5	6	0	1	1	1	6	7	0	1	1	0	0	0	0	0	0	0	0	0	0	1	7	8
41	Manang	Nashong Gaunpalika	4	Gandaki Provinc	22	22	44	3	11	14	25	33	58	1	1	2	0	0	0	0	0	0	0	0	0	0	26	34	60
41	Manang	Neshyang Gaunpalika	4	Gandaki Provinc	9	27	36	1	4	5	10	31	41	0	1	1	0	0	0	3	1	4	3	5	8	16	38	54	
41	Manang Total		4	Gandaki Provin	41	66	107	5	20	25	46	86	132	2	5	7	0	0	7	3	10	3	5	8	58	99	157		
42	Mustang	Dalome Gaunpalika	4	Gandaki Provinc	5	14	19	0	5	5	5	19	24	0	2	2	0	0	1	3	4	4	0	0	0	6	24	30	
42	Mustang	Gharapjhong Gaunpalika	4	Gandaki Provinc	26	14	40	6	9	15	32	23	55	0	4	4	0	0	0	6	4	10	8	10	18	46	41	87	
42	Mustang	Lomanthang Gaunpalika	4	Gandaki Provinc	13	5	18	3	9	12	16	14	30	0	2	2	0	0	0	6	19	25	6	22	28	28	57	85	
42	Mustang	Muktishetra Gaunpalika	4	Gandaki Provinc	15	23	38	2	10	12	17	33	50	0	2	2	0	0	0	0	0	0	0	0	0	17	35	52	
42	Mustang	Thasang Gaunpalika	4	Gandaki Provinc	30	20	50	6	17	23	36	37	73	0	2	2	0	0	0	0	0	0	0	0	0	36	39	75	
42	Mustang Total		4	Gandaki Provin	89	76	165	17	50	67	106	126	232	0	12	12	0	0	13	26	39	14	32	46	133	196	329		
43	Myagdi	Annapurna Gaunpalika	4	Gandaki Provinc	46	20	66	8	34	42	54	54	108	6	7	13	0	0	5	1	6	30	24	54	95	86	181		
43	Myagdi	Beni Gaunpalika	4	Gandaki Provinc	67	111	178	8	28	36	75	139	214	12	3	15	0	0	0	67	23	90	66	55	121	220	220	440	
43	Myagdi	Dhaulagiri Gaunpalika	4	Gandaki Provinc	27	38	65	1	24	25	28	62	90	14	5	19	0	0	0	5	11	16	0	0	0	47	78	125	
43	Myagdi	Malika Gaunpalika	4	Gandaki Provinc	26	27	53	2	22	24	28	49	77	25	17	42	3	1	4	32	27	59	9	12	21	97	106	203	
43	Myagdi	Mangala Gaunpalika	4	Gandaki Provinc	36	36	72	5	22	27	41	58	99	18	14	32	0	2	2	45	17	62	23	17	40	127	108	235	
43	Myagdi	Raghuwanga Gaunpalika	4	Gandaki Provinc	42	36	78	7	26	33	49	62	111	10	5	15	0	0	8	11	19	0	0	0	0	67	78	145	
43	Myagdi Total		4	Gandaki Provin	244	268	512	31	156	187	275	424	689	85	51	136	3	6	162	90	252	128	108	236	653	676	1329		

Number of teachers at primary level working in the approved and rahat positions and based on the reporting by types of schools and teachers in Flash I_2019-020

Dist_code	Dist_name	Local_level_name	Province	Province_Name	Permanent			Temporary			Total Approved Positions			Rahat			PCF			Community Private Sources			Total of Institutional Schools			Total		
					F	M	T	F	M	T	F	M	T	F	M	T	F	M	T	F	M	T	F	M	T	F	M	T
44	Parbat	Bihadi Gaunpalika	4	Gandaki Provinc	47	46	93	8	18	26	55	64	119	5	5	10	0	0	0	11	0	11	9	13	22	80	82	162
44	Parbat	Jajjala Gaunpalika	4	Gandaki Provinc	64	53	117	12	27	39	76	80	156	11	9	20	0	0	0	23	18	41	32	32	64	142	139	281
44	Parbat	Kushma Nagarpalika	4	Gandaki Provinc	102	140	242	12	27	39	114	167	281	18	9	27	0	0	0	66	32	98	80	65	145	278	273	551
44	Parbat	Mahashila Gaunpalika	4	Gandaki Provinc	40	34	74	7	21	28	47	55	102	5	5	10	0	0	5	2	7	0	0	0	0	57	62	119
44	Parbat	Modi Gaunpalika	4	Gandaki Provinc	68	76	144	11	32	43	79	108	187	18	19	37	0	0	0	14	7	21	6	7	13	117	141	258
44	Parbat	Painyu Gaunpalika	4	Gandaki Provinc	34	67	101	3	15	18	37	82	119	5	6	11	2	1	3	1	2	3	0	0	0	45	91	136
44	Parbat	Phalewas Nagarpalika	4	Gandaki Provinc	74	114	188	9	22	31	83	136	219	10	8	18	2	1	3	42	17	59	21	12	33	158	174	332
44	Parbat Total		4	Gandaki Provinc	429	530	959	62	162	224	491	692	1183	72	61	133	4	2	6	162	78	240	148	129	277	877	962	1839
45	Baglung	Badigad Gaunpalika	4	Gandaki Provinc	68	56	124	14	28	42	82	84	166	16	20	36	2	0	2	66	39	105	21	10	31	187	153	340
45	Baglung	Baglung Nagarpalika	4	Gandaki Provinc	107	141	248	9	16	25	116	157	273	37	22	59	0	0	0	165	58	223	144	75	219	462	312	774
45	Baglung	Bareng Gaunpalika	4	Gandaki Provinc	39	32	71	7	22	29	46	54	100	10	5	15	1	0	1	13	14	27	6	0	6	76	73	149
45	Baglung	Dhorpatan Nagarpalika	4	Gandaki Provinc	39	25	64	8	21	29	47	46	93	17	15	32	3	2	5	64	23	87	33	31	64	164	117	281
45	Baglung	Galkot Nagarpalika	4	Gandaki Provinc	72	70	142	10	45	55	82	115	197	20	16	36	2	0	2	99	37	136	52	46	98	255	214	469
45	Baglung	Jaimuni Nagarpalika	4	Gandaki Provinc	78	92	170	12	32	44	90	124	214	27	14	41	0	0	0	32	17	49	0	0	0	149	155	304
45	Baglung	Karthekhola Gaunpalika	4	Gandaki Provinc	52	78	130	6	17	23	58	95	153	20	17	37	0	0	0	74	19	93	23	27	50	175	158	333
45	Baglung	Nisikhola Gaunpalika	4	Gandaki Provinc	27	38	65	2	22	24	29	60	89	21	13	34	5	0	5	57	29	86	8	14	22	120	116	236
45	Baglung	Taman Khola Gaunpalika	4	Gandaki Provinc	19	16	35	2	16	18	21	32	53	8	6	14	2	0	2	21	16	37	3	24	27	55	78	133
45	Baglung	Tara Khola Gaunpalika	4	Gandaki Provinc	20	26	46	1	16	17	21	42	63	10	10	20	0	0	0	19	11	30	0	0	0	50	63	113
45	Baglung Total		4	Gandaki Provinc	521	574	1095	71	235	306	592	809	1401	186	138	324	15	2	17	610	263	873	290	227	517	1693	1439	3132
48_A	Nawalpur	Bineyee Triveni Gaunpalika	4	Gandaki Provinc	39	35	74	6	24	30	45	59	104	21	21	42	1	0	1	69	37	106	45	60	105	181	177	358
48_A	Nawalpur	Bulingtar Gaunpalika	4	Gandaki Provinc	11	63	74	0	10	10	11	73	84	16	20	36	0	0	0	15	30	45	0	2	2	42	125	167
48_A	Nawalpur	Bungdikali Gaunpalika	4	Gandaki Provinc	29	23	52	2	24	26	31	47	78	13	12	25	1	1	2	35	34	69	8	7	15	88	101	189
48_A	Nawalpur	Devchuli Nagarpalika	4	Gandaki Provinc	35	60	95	4	15	19	39	75	114	18	9	27	0	0	0	142	39	181	116	62	178	315	185	500
48_A	Nawalpur	Gaidakot Nagarpalika	4	Gandaki Provinc	50	74	124	6	12	18	56	86	142	12	18	30	0	0	0	131	65	196	148	94	242	347	263	610
48_A	Nawalpur	Hupsekot Gaunpalika	4	Gandaki Provinc	25	34	59	2	19	21	27	53	80	19	16	35	1	2	3	40	27	67	9	17	26	96	115	211
48_A	Nawalpur	Kawaswoti Nagarpalika	4	Gandaki Provinc	52	73	125	6	14	20	58	87	145	28	24	52	3	0	3	137	31	168	121	42	163	347	184	531
48_A	Nawalpur	Madhyabindu Nagarpalika	4	Gandaki Provinc	43	67	110	5	15	20	48	82	130	20	19	39	1	0	1	157	53	210	99	65	164	325	219	544
48_A	Nawalpur Total		4	Gandaki Provinc	284	429	713	31	133	164	315	562	877	147	139	286	7	3	10	726	316	1042	546	349	895	1741	1369	3110

Number of teachers at primary level working in the approved and rahat positions and based on the reporting by types of schools and teachers in Flash I_2019-020

Dist_code	Dist_name	Local_level_name	Province	Province_Name	Permanent			Temporary			Total Approved Positions			Rahat			PCF			Community Private Sources			Total of Institutional Schools			Total		
					F	M	T	F	M	T	F	M	T	F	M	T	F	M	T	F	M	T	F	M	T	F	M	T
46	Gulmi	Chandrakot Gaunpalika	5	Province No. 5	42	47	89	4	32	36	46	79	125	15	10	25	4	3	7	82	26	108	31	39	70	178	157	335
46	Gulmi	Chatrakot Gaunpalika	5	Province No. 5	40	68	108	4	23	27	44	91	135	7	7	14	1	1	2	21	13	34	0	0	0	73	112	185
46	Gulmi	Dhurkot Gaunpalika	5	Province No. 5	31	71	102	3	18	21	34	89	123	14	9	23	1	0	1	29	21	50	0	0	0	78	119	197
46	Gulmi	Gulmidurbar Gaunpalika	5	Province No. 5	29	55	84	2	20	22	31	75	106	11	9	20	0	1	1	23	19	42	12	24	36	77	128	205
46	Gulmi	Isma Gaunpalika	5	Province No. 5	40	41	81	7	15	22	47	56	103	14	19	33	3	2	5	44	40	84	9	12	21	117	129	246
46	Gulmi	Kaigandaki Gaunpalika	5	Province No. 5	30	69	99	2	21	23	32	90	122	5	13	18	5	2	7	13	10	23	0	0	0	55	115	170
46	Gulmi	Madane Gaunpalika	5	Province No. 5	26	57	83	2	12	14	28	69	97	16	23	39	0	1	1	31	16	47	0	0	0	75	109	184
46	Gulmi	Malika Gaunpalika	5	Province No. 5	27	72	99	2	12	14	29	84	113	12	16	28	0	1	1	35	30	65	2	0	2	78	131	209
46	Gulmi	Musikot Nagarpalika	5	Province No. 5	51	76	127	6	31	37	57	107	164	17	22	39	2	1	3	67	31	98	24	17	41	167	178	345
46	Gulmi	Resunga Nagarpalika	5	Province No. 5	46	71	117	4	9	13	50	80	130	12	13	25	2	0	2	83	33	116	59	31	90	206	157	363
46	Gulmi	Ruru Gaunpalika	5	Province No. 5	43	55	98	6	13	19	49	68	117	18	9	27	3	1	4	43	17	60	21	17	38	134	112	246
46	Gulmi	Sayawatai Gaunpalika	5	Province No. 5	43	54	97	3	34	37	46	88	134	10	11	21	1	1	2	48	20	68	23	19	42	128	139	267
46	Gulmi Total		5	Province No. 5	448	736	1184	45	240	285	493	976	1469	151	161	312	22	14	36	519	276	795	181	159	340	1366	1566	2952
47	Palpa	Bagnaskali Gaunpalika	5	Province No. 5	33	83	116	3	12	15	36	95	131	6	3	9	0	0	0	55	16	71	39	26	65	136	140	276
47	Palpa	Mathagadhi Gaunpalika	5	Province No. 5	53	67	120	6	36	42	59	103	162	11	5	16	0	1	1	32	15	47	20	17	37	122	141	263
47	Palpa	Nisdi Gaunpalika	5	Province No. 5	51	72	123	1	49	50	52	121	173	23	27	50	0	1	1	39	33	72	0	0	0	114	182	286
47	Palpa	Purbakhola Gaunpalika	5	Province No. 5	42	48	90	5	28	33	47	76	123	7	15	22	1	0	1	44	33	77	29	32	61	128	156	284
47	Palpa	Ramadevi Chihhara Gaunpalika	5	Province No. 5	58	101	159	4	47	51	62	148	210	16	15	31	1	0	1	17	24	41	5	14	19	101	201	302
47	Palpa	Rambha Gaunpalika	5	Province No. 5	46	61	107	6	20	26	52	81	133	7	7	14	0	0	0	50	9	59	31	17	48	140	114	254
47	Palpa	Rampur Nagarpalika	5	Province No. 5	66	89	155	8	38	46	74	127	201	11	8	19	2	0	2	145	67	212	63	37	100	295	239	534
47	Palpa	Ribukot Gaunpalika	5	Province No. 5	42	70	112	4	25	29	46	95	141	5	10	15	0	0	0	29	21	50	10	14	24	90	140	230
47	Palpa	Tansen Nagarpalika	5	Province No. 5	90	83	173	10	11	21	100	94	194	10	6	16	0	0	0	152	40	192	145	94	239	407	234	641
47	Palpa	Tinau Gaunpalika	5	Province No. 5	45	52	97	6	26	32	51	78	129	13	8	21	1	0	1	27	26	53	2	2	4	94	114	208
47	Palpa Total		5	Province No. 5	526	726	1252	53	292	345	579	1018	1587	109	104	213	5	2	7	590	284	874	344	253	597	1627	1661	3288
48	Nawalparasi	Bardaghat Nagarpalika	5	Province No. 5	42	65	107	5	20	25	47	85	132	22	8	30	0	1	1	99	21	120	131	45	176	289	160	459
48	Nawalparasi	Palhi Nandan Gaunpalika	5	Province No. 5	10	43	53	0	6	6	10	49	59	11	19	30	1	2	3	31	63	94	37	112	149	90	245	335
48	Nawalparasi	Pratapour Gaunpalika	5	Province No. 5	25	50	75	2	17	19	27	67	94	12	12	24	2	0	2	65	57	122	65	114	179	171	250	421
48	Nawalparasi	Ramgram Nagarpalika	5	Province No. 5	33	72	105	2	5	7	35	77	112	22	7	29	1	0	1	73	48	121	83	121	204	214	253	467
48	Nawalparasi	Sarawal Gaunpalika	5	Province No. 5	11	44	55	1	6	7	12	50	62	8	14	22	1	3	4	53	38	91	58	90	148	132	195	327
48	Nawalparasi	Sunwal Nagarpalika	5	Province No. 5	35	62	97	4	14	18	39	76	115	23	16	39	0	0	0	172	39	211	148	66	214	382	197	579
48	Nawalparasi	Susta Gaunpalika	5	Province No. 5	9	34	43	0	8	8	9	42	51	14	25	39	2	9	11	41	26	67	33	39	72	99	141	240
48	Nawalparasi Total		5	Province No. 5	165	370	535	14	76	90	179	446	625	112	101	213	7	15	22	534	292	826	555	587	1142	1387	1441	2828

Number of teachers at primary level working in the approved and rahat positions and based on the reporting by types of schools and teachers in Flash I_2019-020

Dist_code	Dist_name	Local_level_name	Province	Province_Name	Permanent			Temporary			Total Approved Positions			Rahat			PCF			Community Private Sources			Total of Institutional Schools			Total		
					F	M	T	F	M	T	F	M	T	F	M	T	F	M	T	F	M	T	F	M	T	F	M	T
49	Rupandehi	Butwal Upamahanagarपालिका	5	Province No. 5	99	71	170	5	3	8	104	74	178	15	8	23	1	1	2	393	81	474	505	204	709	1018	368	1386
49	Rupandehi	Devdaha Nagarpalika	5	Province No. 5	47	67	114	2	2	4	49	69	118	30	12	42	2	0	2	103	38	141	114	62	176	298	181	479
49	Rupandehi	Gaidahawa Gaunpalika	5	Province No. 5	23	48	71	2	7	9	25	55	80	11	24	35	1	4	5	16	34	50	12	68	80	65	185	250
49	Rupandehi	KANCHAN Gaunpalika	5	Province No. 5	24	52	76	2	11	13	26	63	89	17	10	27	1	0	1	75	23	98	63	13	76	182	109	291
49	Rupandehi	Kotahimai Gaunpalika	5	Province No. 5	10	35	45	0	8	8	10	43	53	6	18	24	1	10	11	13	52	65	20	86	106	50	209	259
49	Rupandehi	Lumbini Sanskritik Nagarpalika	5	Province No. 5	17	84	101	1	9	10	18	93	111	14	41	55	2	16	18	17	104	121	2	14	16	53	268	321
49	Rupandehi	Marchawari Gaunpalika	5	Province No. 5	9	49	58	0	7	7	9	56	65	9	12	21	1	4	5	17	39	56	24	120	144	60	231	291
49	Rupandehi	Mayadevi Gaunpalika	5	Province No. 5	25	47	72	2	8	10	27	55	82	13	10	23	5	11	16	48	58	106	59	129	188	152	263	415
49	Rupandehi	Omsatiya Gaunpalika	5	Province No. 5	20	36	56	0	1	1	20	37	57	13	10	23	0	0	0	16	17	33	6	2	8	55	66	121
49	Rupandehi	Rohini Gaunpalika	5	Province No. 5	11	45	56	0	2	2	11	47	58	12	16	28	0	2	2	28	62	90	20	73	93	71	200	271
49	Rupandehi	Sainamaina Nagarpalika	5	Province No. 5	49	60	109	4	5	9	53	65	118	12	7	19	0	1	1	50	25	75	40	29	69	155	127	282
49	Rupandehi	Sammatimai Gaunpalika	5	Province No. 5	11	35	46	1	7	8	12	42	54	4	14	18	1	6	7	5	33	38	2	12	14	24	107	131
49	Rupandehi	Shuddhodhan Gaunpalika	5	Province No. 5	24	47	71	1	1	2	25	48	73	13	12	25	0	1	1	48	31	79	46	50	96	132	142	274
49	Rupandehi	Siddharthanagar Nagarpalika	5	Province No. 5	45	39	84	4	4	8	49	43	92	5	2	7	0	1	1	81	42	123	91	38	129	226	126	352
49	Rupandehi	Siyari Gaunpalika	5	Province No. 5	36	44	80	2	3	5	38	47	85	23	15	38	2	1	3	72	53	125	69	102	171	204	218	422
49	Rupandehi	Tliotama Nagarpalika	5	Province No. 5	105	87	192	10	10	20	115	97	212	10	5	15	3	1	4	211	39	250	231	62	293	570	204	774
49	Rupandehi Total		5	Province No. 5	555	846	1401	36	88	124	591	934	1525	207	216	423	20	59	79	1193	731	1924	1304	1064	2368	3315	3004	6319
50	Kapilbastu	Banganga Nagarpalika	5	Province No. 5	59	125	184	4	10	14	63	135	198	17	29	46	2	1	3	43	13	56	39	23	62	164	201	365
50	Kapilbastu	Bhayanagar Gaunpalika	5	Province No. 5	14	41	55	0	12	12	14	53	67	6	15	21	3	11	14	16	30	46	0	0	0	39	109	148
50	Kapilbastu	Buddhabhumi Nagarpalika	5	Province No. 5	46	72	118	5	16	21	51	88	139	28	29	57	5	5	10	51	36	87	14	30	44	149	188	337
50	Kapilbastu	Kapilbastu Nagarpalika	5	Province No. 5	49	69	118	5	13	18	54	82	136	24	31	55	1	5	6	23	28	51	15	17	32	117	163	280
50	Kapilbastu	Krishnanagar Nagarpalika	5	Province No. 5	17	41	58	1	11	12	18	52	70	10	17	27	1	9	10	3	19	22	2	19	21	34	116	150
50	Kapilbastu	Maharajguni Nagarpalika	5	Province No. 5	12	70	82	0	9	9	12	79	91	13	40	53	1	4	5	6	10	16	0	0	0	32	133	165
50	Kapilbastu	Mayadevi Gaunpalika	5	Province No. 5	12	59	71	0	4	4	12	63	75	9	24	33	1	9	10	1	40	41	1	66	67	24	202	226
50	Kapilbastu	Shivarej Nagarpalika	5	Province No. 5	28	65	93	3	11	14	31	76	107	28	42	70	10	6	16	35	39	74	27	17	44	131	180	311
50	Kapilbastu	Suddhodhan Gaunpalika	5	Province No. 5	12	33	45	1	9	10	13	42	55	9	24	33	2	5	7	1	6	7	0	0	0	25	77	102
50	Kapilbastu	Yashodhara Gaunpalika	5	Province No. 5	5	49	54	0	4	4	5	53	58	12	22	34	2	4	6	4	18	22	1	5	6	24	102	126
50	Kapilbastu Total		5	Province No. 5	254	624	878	19	99	118	273	723	996	156	273	429	28	59	87	183	239	422	99	177	276	739	1471	2210
51	Arghakhanchi	Bhumekeasthan Nagarpalika	5	Province No. 5	59	82	141	8	29	37	67	111	178	21	24	45	0	0	0	27	17	44	19	15	34	134	167	301
51	Arghakhanchi	Chhatradev Gaunpalika	5	Province No. 5	48	76	124	4	11	15	52	87	139	16	11	27	0	0	0	8	16	0	0	0	0	76	106	182
51	Arghakhanchi	Malarani Gaunpalika	5	Province No. 5	47	87	134	4	31	35	51	118	169	28	20	48	0	0	0	17	20	37	6	17	23	102	175	277
51	Arghakhanchi	Parani Gaunpalika	5	Province No. 5	66	80	146	10	29	39	76	109	185	10	8	18	0	0	0	15	23	38	15	30	45	116	170	286
51	Arghakhanchi	Sandhikharika Nagarpalika	5	Province No. 5	83	87	170	11	17	28	94	104	198	41	13	54	1	0	1	39	23	62	38	55	93	213	195	408
51	Arghakhanchi	Shitiganga Nagarpalika	5	Province No. 5	97	117	214	13	59	72	110	176	286	23	17	40	1	0	1	19	19	38	27	47	74	180	259	439
51	Arghakhanchi Total		5	Province No. 5	400	529	929	50	176	226	450	705	1155	139	93	232	2	0	2	125	110	235	105	164	269	821	1072	1893

Number of teachers at primary level working in the approved and rahat positions and based on the reporting by types of schools and teachers in Flash I_2019-020

Dist_code	Dist_name	Local_level_name	Province	Province_Name	Permanent			Temporary			Total Approved Positions			Rahat			PCF			Community Private Sources			Total of Institutional Schools			Total		
					F	M	T	F	M	T	F	M	T	F	M	T	F	M	T	F	M	T	F	M	T	F	M	T
52	Pyuthan	Airawati Gaunpalika	5	Province No. 5	38	34	72	5	26	31	43	60	103	11	8	19	3	0	3	43	23	66	22	14	36	122	105	227
52	Pyuthan	Gaumnukhi Gaunpalika	5	Province No. 5	21	52	73	1	15	16	22	67	89	15	19	34	3	2	5	43	41	84	3	2	5	86	131	217
52	Pyuthan	Jhimruk Gaunpalika	5	Province No. 5	27	61	88	3	11	14	30	72	102	21	13	34	5	4	9	55	26	81	17	14	31	128	129	257
52	Pyuthan	Mallarani Gaunpalika	5	Province No. 5	26	37	63	2	5	7	28	42	70	11	3	14	1	1	2	18	18	36	12	19	31	70	83	153
52	Pyuthan	Mandavi Gaunpalika	5	Province No. 5	17	39	56	2	9	11	19	48	67	15	2	17	2	0	2	9	11	20	0	0	0	45	61	106
52	Pyuthan	Neubahini Gaunpalika	5	Province No. 5	26	43	69	2	18	20	28	61	89	21	17	38	6	3	9	18	42	60	6	27	33	79	150	229
52	Pyuthan	Pyuthan Negarpalika	5	Province No. 5	61	72	133	5	7	12	66	79	145	39	10	49	0	1	1	65	36	101	48	43	91	218	169	387
52	Pyuthan	Sarumarani Gaunpalika	5	Province No. 5	14	46	60	1	5	6	15	51	66	13	10	23	0	1	1	20	27	47	5	7	12	53	96	149
52	Pyuthan	Sworgachary Nagerpalika	5	Province No. 5	26	71	97	2	19	21	28	90	118	22	14	36	2	5	7	61	48	109	38	63	101	151	220	371
52	Pyuthan Total		5	Province No. 5	256	455	711	23	115	138	279	570	849	168	96	264	22	17	39	332	272	604	151	189	340	952	1144	2096
53	Rolpa	Duikholi Gaunpalika	5	Province No. 5	21	39	60	2	15	17	23	54	77	9	13	22	0	2	2	44	27	71	5	14	19	81	110	191
53	Rolpa	Lungr Gaunpalika	5	Province No. 5	24	26	50	2	19	21	26	45	71	4	4	8	1	3	4	18	26	44	3	10	13	52	88	140
53	Rolpa	Madi Gaunpalika	5	Province No. 5	18	38	56	1	14	15	19	52	71	4	10	14	2	2	4	31	19	50	2	14	16	58	97	155
53	Rolpa	Rolpa Nagarpalika	5	Province No. 5	50	61	111	8	19	27	58	80	138	13	11	24	0	0	0	67	49	116	29	30	59	167	170	337
53	Rolpa	Runitgadi Gaunpalika	5	Province No. 5	35	47	82	4	20	24	39	67	106	18	11	29	4	2	6	55	36	91	13	24	37	129	140	269
53	Rolpa	Suikidaha Gaunpalika	5	Province No. 5	19	36	55	1	15	16	20	51	71	7	10	17	2	3	5	45	57	102	6	19	25	80	140	220
53	Rolpa	Sunchahari Gaunpalika	5	Province No. 5	16	32	48	1	12	13	17	44	61	0	4	4	0	4	2	8	31	39	0	0	0	27	79	106
53	Rolpa	Suwarabati Gaunpalika	5	Province No. 5	33	47	80	4	14	18	37	61	98	12	1	13	2	3	5	28	26	54	28	32	60	107	123	230
53	Rolpa	Thawang Gaunpalika	5	Province No. 5	16	23	39	2	11	13	18	34	52	1	4	5	1	0	1	4	17	21	3	7	10	27	62	89
53	Rolpa	Tribeni Gaunpalika	5	Province No. 5	30	42	72	2	23	25	32	65	97	1	20	31	1	2	3	52	29	81	28	22	50	124	138	262
53	Rolpa Total		5	Province No. 5	262	391	653	27	162	189	289	553	842	79	88	167	15	17	32	352	317	669	117	172	289	852	1147	1999
56	Dang	Babal Gaunpalika	5	Province No. 5	14	41	55	1	6	7	15	47	62	22	28	50	5	0	5	31	15	46	24	32	56	97	122	219
56	Dang	Banglachuli Gaunpalika	5	Province No. 5	16	48	64	0	15	15	16	63	79	25	21	46	3	1	4	31	14	45	9	2	11	84	101	185
56	Dang	Dangsharan Gaunpalika	5	Province No. 5	15	28	43	1	8	9	16	36	52	6	9	15	0	0	0	26	17	43	32	54	86	80	116	196
56	Dang	Gadhawa Gaunpalika	5	Province No. 5	18	59	77	1	11	12	19	70	89	20	9	29	0	2	2	63	50	113	69	121	190	171	252	423
56	Dang	Ghorahi Upamahanagerpalika	5	Province No. 5	153	168	321	22	40	62	175	208	363	69	27	96	2	1	3	292	141	433	347	353	700	885	730	1615
56	Dang	Lamahi Negarpalika	5	Province No. 5	27	45	72	3	11	14	30	56	86	17	12	29	0	2	2	89	64	153	106	148	254	242	282	524
56	Dang	Rajpur Gaunpalika	5	Province No. 5	8	35	43	0	6	6	8	41	49	11	24	35	0	4	4	26	37	63	5	5	10	50	111	161
56	Dang	Rapti Gaunpalika	5	Province No. 5	23	42	65	2	7	9	25	49	74	18	21	39	0	1	1	83	38	121	84	76	160	210	185	395
56	Dang	Shantinagar Gaunpalika	5	Province No. 5	26	34	60	3	12	15	29	46	75	10	17	27	1	2	3	17	19	36	13	14	27	70	98	168
56	Dang	Tulsipur Upamahanagerpalika	5	Province No. 5	101	157	258	10	23	33	111	180	291	46	43	89	0	1	1	275	137	412	346	383	729	778	744	1522
56	Dang Total		5	Province No. 5	401	657	1058	43	139	182	444	796	1240	244	211	455	11	14	25	933	532	1465	1035	1188	2223	2667	2741	5408

Number of teachers at primary level working in the approved and rahat positions and based on the reporting by types of schools and teachers in Flash I_2019-020

Dist_code	Dist_name	Local_level_name	Province	Province_Name	Permanent			Temporary			Total Approved Positions			Rahat			PCF			Community Private Sources			Total of Institutional Schools			Total			
					F	M	T	F	M	T	F	M	T	F	M	T	F	M	T	F	M	T	F	M	T	F	M	T	
57	Banke	Bajjanath Gaunpalika	5	Province No. 5	22	73	95	1	7	8	23	80	103	43	26	69	4	5	9	57	35	92	67	107	174	194	253	447	
57	Banke	Duduwa Gaunpalika	5	Province No. 5	13	43	56	1	4	5	14	47	61	17	17	34	4	9	13	18	23	41	15	32	47	68	128	196	
57	Banke	Janki Gaunpalika	5	Province No. 5	19	36	55	2	4	6	21	40	61	19	19	38	3	5	8	17	23	40	14	10	24	74	97	171	
57	Banke	Khajura Gaunpalika	5	Province No. 5	32	76	108	2	6	8	34	82	116	36	9	45	4	17	21	64	50	114	80	63	143	218	221	439	
57	Banke	Kohelpur Nagarpalika	5	Province No. 5	28	58	86	2	4	6	30	62	92	54	27	81	0	0	0	90	25	115	107	49	156	281	163	444	
57	Banke	Narainapur Gaunpalika	5	Province No. 5	3	53	56	0	1	1	3	54	57	18	18	30	3	9	12	2	13	15	0	0	0	20	94	114	
57	Banke	Nepalgunj Upamahanagarpalika	5	Province No. 5	115	66	181	11	7	18	126	73	199	45	33	78	4	9	13	170	86	256	198	135	333	543	336	879	
57	Banke	Repti sonari Gaunpalika	5	Province No. 5	34	78	112	3	22	25	37	100	137	57	28	85	4	6	10	72	53	125	62	83	145	232	270	502	
57	Banke Total		5	Province No. 5	266	483	749	22	55	77	288	538	826	283	177	460	26	60	86	490	308	798	543	479	1022	1630	1562	3192	
58	Bardiya	Badhayatal Gaunpalika	5	Province No. 5	28	89	117	1	6	7	29	95	124	18	21	39	2	1	3	52	36	88	37	43	80	138	196	334	
58	Bardiya	Bansgedhi Nagarpalika	5	Province No. 5	25	91	116	1	6	7	26	97	123	36	39	75	2	2	4	48	38	86	50	92	142	162	268	430	
58	Bardiya	Barbardiya Nagarpalika	5	Province No. 5	20	86	106	1	8	9	21	94	115	31	42	73	3	7	10	64	67	131	63	102	165	182	312	494	
58	Bardiya	Geruwa Gaunpalika	5	Province No. 5	17	38	55	1	11	12	18	49	67	21	33	54	2	3	5	45	23	68	41	41	82	127	149	276	
58	Bardiya	Gulaniya Nagarpalika	5	Province No. 5	44	72	116	4	11	15	48	83	131	55	27	82	6	7	13	71	55	126	72	58	130	252	230	482	
58	Bardiya	Madhuwan Nagarpalika	5	Province No. 5	23	74	97	2	8	10	25	82	107	26	17	43	3	3	6	44	42	86	50	85	135	148	229	377	
58	Bardiya	Rajapur Nagarpalika	5	Province No. 5	29	72	101	2	13	15	31	85	116	29	36	65	2	1	3	36	38	74	41	92	133	139	252	391	
58	Bardiya	Thakurbaba Nagarpalika	5	Province No. 5	14	58	72	1	6	7	15	64	79	35	24	59	3	0	3	51	36	87	48	55	103	152	179	331	
58	Bardiya Total		5	Province No. 5	200	580	780	13	69	82	213	649	862	251	239	490	23	24	47	411	335	746	402	568	970	1300	1815	3115	
54_A	Rukum Purba	Bhume Gaunpalika	5	Province No. 5	18	59	77	1	10	11	19	69	88	6	5	11	0	1	0	9	9	18	5	10	15	40	93	133	
54_A	Rukum Purba	Pultha Uttarganga Gaunpalika	5	Province No. 5	17	50	67	0	15	15	17	65	82	6	24	30	0	1	1	8	6	14	0	0	0	0	31	96	127
54_A	Rukum Purba	Sisne Gaunpalika	5	Province No. 5	25	52	77	2	10	12	27	62	89	7	17	24	2	1	3	10	13	23	0	0	0	0	46	93	139
54_A	Rukum Purba Total		5	Province No. 5	60	161	221	3	35	38	63	196	259	19	46	65	3	2	5	27	28	55	5	10	15	117	282	399	
54	Rukum Paschim	Aathbiskot Nagarpalika	6	Karnali Province	14	63	77	1	8	9	15	71	86	10	26	36	0	2	2	8	34	42	0	0	0	38	133	166	
54	Rukum Paschim	Banfiktot Gaunpalika	6	Karnali Province	10	52	62	0	5	5	10	57	67	15	29	44	2	1	3	11	31	42	0	0	0	3	118	156	
54	Rukum Paschim	Chaurjahari Nagarpalika	6	Karnali Province	8	66	74	0	3	3	8	69	77	15	25	40	2	7	9	19	34	53	0	0	0	44	135	179	
54	Rukum Paschim	Musikot Nagarpalika	6	Karnali Province	33	89	122	2	6	8	35	95	130	10	29	39	0	1	1	50	41	91	30	35	65	125	201	326	
54	Rukum Paschim	Sani Bheri Gaunpalika	6	Karnali Province	13	53	66	1	5	6	14	58	72	12	25	37	1	0	1	18	38	56	0	0	0	45	121	166	
54	Rukum Paschim	Tribeni Gaunpalika	6	Karnali Province	21	57	78	1	5	6	22	62	84	15	14	29	0	1	1	26	38	64	0	0	0	63	115	178	
54	Rukum Paschim Total		6	Karnali Province	99	380	479	5	32	37	104	412	516	77	148	225	5	12	17	132	216	348	30	35	65	348	823	1171	
55	Salyan	Beghaur Nagarpalika	6	Karnali Province	27	81	108	2	13	15	29	94	123	22	20	42	3	2	5	22	30	52	0	0	0	76	146	222	
55	Salyan	Bangad Kupinde Nagarpalika	6	Karnali Province	11	78	89	0	9	9	11	87	98	29	40	69	0	8	8	7	36	43	2	30	32	49	201	250	
55	Salyan	Chhatreshwori Gaunpalika	6	Karnali Province	29	80	109	2	6	8	31	86	117	11	8	19	1	2	3	3	6	9	0	0	0	46	102	148	
55	Salyan	Dama Gaunpalika	6	Karnali Province	14	40	54	1	7	8	15	47	62	13	15	28	3	4	7	11	17	28	0	0	0	42	83	125	
55	Salyan	Dhorchaur Gaunpalika	6	Karnali Province	15	16	31	1	13	14	16	29	45	10	17	27	1	1	2	12	10	22	0	0	0	39	57	96	
55	Salyan	Kalimati Gaunpalika	6	Karnali Province	26	42	68	3	10	13	29	52	81	29	29	58	2	1	3	1	5	6	0	0	0	61	87	148	
55	Salyan	Kapurkot Gaunpalika	6	Karnali Province	17	38	55	1	4	5	18	42	60	5	7	12	1	0	1	8	5	13	0	0	0	32	54	86	
55	Salyan	Kumakh Malika Gaunpalika	6	Karnali Province	23	53	76	2	5	7	25	58	83	10	33	43	1	2	3	11	9	20	0	5	5	47	107	154	
55	Salyan	Sharada Nagarpalika	6	Karnali Province	32	99	131	2	7	9	34	106	140	9	28	37	5	0	5	19	9	28	9	5	14	76	148	224	
55	Salyan	Tribeni Gaunpalika	6	Karnali Province	19	44	63	2	10	12	21	54	75	8	13	21	0	1	1	6	4	10	2	2	4	37	74	111	
55	Salyan Total		6	Karnali Province	213	571	784	16	84	100	229	655	884	146	210	356	17	21	38	100	131	231	13	42	55	505	1059	1564	

Number of teachers at primary level working in the approved and rahat positions and based on the reporting by types of schools and teachers in Flash I_2019-020

Dist_code	Dist_name	Local_level_name	Province	Province_Name	Permanent			Temporary			Total Approved Positions			Rahat			PCF			Community Private Sources			Total of Institutional Schools			Total		
					F	M	T	F	M	T	F	M	T	F	M	T	F	M	T	F	M	T	F	M	T	F	M	T
59	Surkhet	Barahatal Gaunpalika	6	Karnali Province	34	51	85	2	29	31	36	80	116	22	27	49	0	2	2	29	34	63	9	27	36	96	170	266
59	Surkhet	Bheriganga Nagarpalika	6	Karnali Province	36	68	104	3	21	24	39	89	128	21	27	48	5	4	9	35	26	61	16	32	48	116	178	294
59	Surkhet	Birendranagar Nagarpalika	6	Karnali Province	101	115	216	7	10	17	108	125	233	38	25	63	1	1	2	192	92	284	249	256	505	588	499	1087
59	Surkhet	Chaukune Gaunpalika	6	Karnali Province	25	55	80	1	20	21	26	75	101	14	26	40	2	4	6	10	39	49	5	10	15	57	154	211
59	Surkhet	Chingad Gaunpalika	6	Karnali Province	14	53	67	1	10	11	15	63	78	7	28	35	0	0	0	3	13	16	0	0	0	25	104	129
59	Surkhet	Gurhakot Nagarpalika	6	Karnali Province	48	102	150	4	27	31	52	129	181	22	29	51	5	1	6	38	36	74	43	53	96	160	248	408
59	Surkhet	Lekbesi Nagarpalika	6	Karnali Province	27	89	116	2	12	14	29	101	130	16	23	39	2	1	3	14	17	31	0	0	0	61	142	203
59	Surkhet	Panchpuri Nagarpalika	6	Karnali Province	27	61	88	3	13	16	30	74	104	20	29	49	2	1	3	16	27	43	6	14	20	74	145	219
59	Surkhet	Simta Gaunpalika	6	Karnali Province	21	88	109	1	17	18	22	105	127	11	39	50	1	3	4	2	8	10	0	0	0	36	155	191
59	Surkhet Total		6	Karnali Province	333	682	1015	24	159	183	357	841	1198	171	253	424	18	17	35	339	292	631	328	392	720	1213	1795	3008
60	Dailekh	Aathabis Nagarpalika	6	Karnali Province	18	40	58	2	10	12	20	50	70	15	20	35	5	14	19	13	41	54	0	0	0	53	125	178
60	Dailekh	Bhagawatimai Gaunpalika	6	Karnali Province	18	44	62	1	7	8	19	51	70	9	21	30	0	0	0	9	26	35	0	2	2	37	100	137
60	Dailekh	Bhairabi Gaunpalika	6	Karnali Province	16	35	51	2	9	11	18	44	62	14	27	41	11	7	18	5	18	23	0	0	0	48	96	144
60	Dailekh	Chamunda Bindrasaini Nagarpalika	6	Karnali Province	20	31	51	2	11	13	22	42	64	11	30	41	10	19	29	15	26	41	1	0	1	59	117	176
60	Dailekh	Dullu Nagarpalika	6	Karnali Province	39	82	121	3	9	12	42	91	133	13	46	59	1	4	5	1	16	17	0	0	0	57	157	214
60	Dailekh	Dungeshwor Gaunpalika	6	Karnali Province	12	50	62	1	6	7	13	56	69	11	13	24	3	2	5	3	5	8	0	0	0	30	76	106
60	Dailekh	Gurans Gaunpalika	6	Karnali Province	21	64	85	2	10	12	23	74	97	22	34	56	0	0	0	3	14	17	0	0	0	48	122	170
60	Dailekh	Mahabu Gaunpalika	6	Karnali Province	16	51	67	1	9	10	17	60	77	6	19	25	2	3	5	1	0	1	0	0	0	26	82	108
60	Dailekh	Narayan Nagarpalika	6	Karnali Province	35	57	92	2	5	7	37	62	99	22	18	40	1	0	1	11	12	23	9	10	19	80	102	182
60	Dailekh	Naumule Gaunpalika	6	Karnali Province	27	46	73	3	17	20	30	63	93	18	18	36	2	0	2	10	26	36	3	2	5	63	109	172
60	Dailekh	Thatikandh Gaunpalika	6	Karnali Province	14	22	36	2	7	9	16	29	45	9	18	27	3	19	22	6	10	16	0	0	0	34	76	110
60	Dailekh Total		6	Karnali Province	236	522	758	21	100	121	257	622	879	150	264	414	38	68	106	77	194	271	13	14	27	535	1162	1697
61	Jajarkot	Barekot Gaunpalika	6	Karnali Province	31	24	55	5	5	10	36	29	65	14	16	30	1	5	6	3	3	6	0	0	0	54	53	107
61	Jajarkot	Bheni Nagarpalika	6	Karnali Province	69	50	119	5	4	9	74	54	128	18	16	34	2	2	4	6	14	20	2	7	9	102	93	195
61	Jajarkot	Chhedagad Nagarpalika	6	Karnali Province	60	51	111	4	5	9	64	56	120	46	38	84	9	21	30	5	26	31	0	0	0	124	141	265
61	Jajarkot	Junichande Gaunpalika	6	Karnali Province	25	30	55	4	7	11	29	37	66	11	31	42	8	17	25	2	2	4	0	0	0	50	87	137
61	Jajarkot	Kuse Gaunpalika	6	Karnali Province	38	26	64	5	5	10	43	31	74	21	32	53	2	2	4	0	2	2	0	0	0	66	67	133
61	Jajarkot	Shiwalya Gaunpalika	6	Karnali Province	27	26	53	5	7	12	32	33	65	18	16	34	4	3	7	0	0	0	0	0	0	54	52	106
61	Jajarkot	Tribeni Nalagad Nagarpalika	6	Karnali Province	45	46	91	5	7	12	50	53	103	18	22	40	3	9	12	2	6	8	0	0	0	73	90	163
61	Jajarkot Total		6	Karnali Province	295	253	548	33	40	73	328	293	621	146	171	317	29	59	88	18	53	71	2	7	9	523	583	1106

Number of teachers at primary level working in the approved and rahat positions and based on the reporting by types of schools and teachers in Flash I_2019-020

Dist_code	Dist_name	Local_level_name	Province	Province_Name	Permanent			Temporary			Total Approved Positions			Rahat			PCF			Community Private Sources			Total of Institutional Schools			Total		
					F	M	T	F	M	T	F	M	T	F	M	T	F	M	T	F	M	T	F	M	T	F	M	T
66	Humla	Adanchuli Gaunpalika	6	Kamali Province	5	28	33	0	4	4	5	32	37	0	4	4	0	1	1	0	5	5	0	0	0	5	42	47
66	Humla	Chankheli Gaunpalika	6	Kamali Province	7	30	37	0	4	4	7	34	41	3	7	10	0	0	0	0	0	0	0	0	0	10	41	51
66	Humla	Kharpunath Gaunpalika	6	Kamali Province	7	34	41	0	3	3	7	37	44	1	3	4	0	0	0	2	2	0	0	0	8	42	50	
66	Humla	Namkha Gaunpalika	6	Kamali Province	5	25	30	0	3	3	5	28	33	0	3	3	0	0	0	1	8	9	0	0	0	6	39	45
66	Humla	Sarkegad Gaunpalika	6	Kamali Province	10	42	52	1	6	7	11	48	59	2	8	10	0	1	1	0	3	3	0	0	0	13	60	73
66	Humla	Simkot Gaunpalika	6	Kamali Province	24	33	57	3	8	11	27	41	68	1	4	5	1	0	1	1	0	1	0	0	0	30	45	75
66	Humla	Tanjakot Gaunpalika	6	Kamali Province	3	33	36	0	1	1	3	34	37	2	4	6	0	0	0	1	6	7	0	0	0	6	44	50
66	Humla Total		6	Karnali Provinc	61	225	286	4	29	33	65	254	319	9	33	42	1	2	3	3	24	27	0	0	0	78	313	391
67	Bajura	Badimalika Nagarpalika	7	Far Western	15	39	54	1	5	6	16	44	60	5	20	25	0	1	1	4	21	25	0	0	0	25	86	111
67	Bajura	Budhiganga Nagarpalika	7	Far Western	15	61	76	1	6	7	16	67	83	11	15	26	1	2	2	14	37	51	10	56	66	52	176	228
67	Bajura	Budhinanda Nagarpalika	7	Far Western	14	48	62	1	8	9	15	56	71	11	12	23	0	0	0	6	8	14	1	5	6	33	81	114
67	Bajura	Gaunpal Gaunpalika	7	Far Western	8	43	51	0	6	6	8	49	57	1	8	9	0	0	0	2	19	21	0	0	0	11	76	87
67	Bajura	Himali Gaunpalika	7	Far Western	7	40	47	0	5	5	7	45	52	6	6	12	0	0	0	1	5	6	0	0	0	14	56	70
67	Bajura	Kheptad Chhedetaha Gaunpalika	7	Far Western	10	56	66	0	4	4	10	60	70	5	13	18	0	1	1	2	13	15	0	0	0	17	87	104
67	Bajura	Jagannath Gaunpalika	7	Far Western	8	21	29	1	3	4	9	24	33	3	10	13	1	0	1	1	10	11	0	0	0	14	44	58
67	Bajura	Swami Kartik Gaunpalika	7	Far Western	7	36	43	0	5	5	7	41	48	5	12	17	0	1	1	3	6	9	0	0	0	15	60	75
67	Bajura	Tribeni Nagarpalika	7	Far Western	8	55	63	0	4	4	8	59	67	5	15	20	2	2	4	24	58	82	9	30	39	48	164	212
67	Bajura Total		7	Far Western	92	399	491	4	46	50	96	445	541	52	111	163	4	6	10	57	177	234	20	91	111	229	830	1059
68	Bajhang	Bithadchir Gaunpalika	7	Far Western	6	47	53	0	3	3	6	50	56	13	16	29	0	2	2	15	34	49	3	2	5	37	104	141
68	Bajhang	Bungal Nagarpalika	7	Far Western	14	94	108	0	7	7	14	101	115	24	56	80	3	3	6	33	94	127	0	0	0	74	254	328
68	Bajhang	Chabispathivera Gaunpalika	7	Far Western	10	58	68	0	8	8	10	66	76	25	13	38	0	1	1	13	48	61	5	10	15	53	138	191
68	Bajhang	Durgathali Gaunpalika	7	Far Western	2	50	52	0	1	1	2	51	53	13	15	28	0	1	1	3	13	16	0	0	0	18	80	98
68	Bajhang	JayaPrithivi Nagarpalika	7	Far Western	22	70	92	1	7	8	23	77	100	36	24	60	1	2	2	17	38	55	3	14	17	80	154	234
68	Bajhang	Kedarseu Gaunpalika	7	Far Western	12	86	98	0	8	8	12	94	106	15	25	40	0	2	2	17	33	50	0	0	0	44	154	198
68	Bajhang	Kheptadchhanna Gaunpalika	7	Far Western	10	63	73	0	5	5	10	68	78	11	7	18	0	1	1	5	29	34	2	10	12	28	115	143
68	Bajhang	Mesta Gaunpalika	7	Far Western	10	49	59	1	5	6	11	54	65	17	22	39	0	1	1	9	28	37	0	0	0	37	105	142
68	Bajhang	Saipal Gaunpalika	7	Far Western	0	14	14	0	0	0	0	14	14	0	4	4	0	0	0	0	2	2	0	0	0	0	20	20
68	Bajhang	Surma Gaunpalika	7	Far Western	6	16	22	0	4	4	6	20	26	8	8	16	0	0	0	1	17	18	0	0	0	15	45	60
68	Bajhang	Talkot Gaunpalika	7	Far Western	5	42	47	0	2	2	5	44	49	14	11	25	0	0	0	4	22	26	0	0	0	23	77	100
68	Bajhang	Thalara Gaunpalika	7	Far Western	11	71	82	0	7	7	11	78	89	26	14	40	0	1	1	7	31	38	0	0	0	44	124	168
68	Bajhang Total		7	Far Western	108	660	768	2	57	59	110	717	827	202	215	417	4	13	17	124	389	513	13	36	49	453	1370	1823

Number of teachers at primary level working in the approved and rahat positions and based on the reporting by types of schools and teachers in Flash I_2019-020

Dist_code	Dist_name	Local_level_name	Province	Province_Name	Permanent			Temporary			Total Approved Positions			Rahat			PCF			Community Private Sources			Total of Institutional Schools			Total		
					F	M	T	F	M	T	F	M	T	F	M	T	F	M	T	F	M	T	F	M	T	F	M	T
69	Achham	Bannigadi Jayagadh Gaunpalika	7	Far Western	15	50	65	1	8	9	16	58	74	16	6	22	0	1	1	7	20	27	7	12	19	46	97	143
69	Achham	Chaurpati Gaunpalika	7	Far Western	12	54	66	0	8	8	12	62	74	19	14	33	0	3	3	3	21	24	0	0	0	34	100	134
69	Achham	Dhakari Gaunpalika	7	Far Western	12	41	53	1	8	9	13	49	62	17	18	35	0	3	3	18	47	65	0	0	0	48	117	165
69	Achham	Kamabazar Nagarpalika	7	Far Western	12	50	62	0	11	11	12	61	73	15	32	47	0	0	0	7	30	37	0	0	0	34	123	157
69	Achham	Mangalsen Nagarpalika	7	Far Western	16	83	99	1	11	12	17	94	111	26	23	49	0	0	0	8	17	25	0	0	0	51	134	185
69	Achham	Mellekh Gaunpalika	7	Far Western	8	51	59	0	7	7	8	58	66	11	31	42	0	2	2	13	53	66	2	12	14	34	156	190
69	Achham	Panchadewal Binayak Nagarpalika	7	Far Western	14	67	81	1	5	6	15	72	87	28	26	54	3	3	6	11	66	77	0	0	0	57	167	224
69	Achham	Ramaroshan Gaunpalika	7	Far Western	6	60	66	0	4	4	6	64	70	24	22	46	0	4	4	2	16	18	0	0	0	32	106	138
69	Achham	Sanphebagar Nagarpalika	7	Far Western	33	98	131	2	13	15	35	111	146	38	31	69	0	0	0	11	46	57	10	12	22	94	200	294
69	Achham	Tumakhad Gaunpalika	7	Far Western	12	57	69	0	4	4	12	61	73	26	34	60	1	3	4	5	34	39	0	0	0	44	132	176
69	Achham Total		7	Far Western	140	611	751	6	79	85	146	690	836	220	237	457	4	19	23	85	350	435	19	36	55	474	1332	1806
70	Doti	Adharsha Gaunpalika	7	Far Western	20	26	46	2	12	14	22	38	60	3	27	30	0	0	0	18	23	41	3	17	20	46	105	151
70	Doti	Badikedar Gaunpalika	7	Far Western	14	47	61	1	6	7	15	53	68	17	12	29	1	2	3	10	26	36	0	0	0	43	93	136
70	Doti	Bogtan Gaunpalika	7	Far Western	20	38	58	1	15	16	21	53	74	11	22	33	0	1	1	11	19	30	0	0	0	43	95	138
70	Doti	Dipayal Silgadi Nagarpalika	7	Far Western	36	58	94	3	6	9	39	64	103	18	15	33	0	2	2	5	14	19	6	44	50	68	139	207
70	Doti	Joroyal Gaunpalika	7	Far Western	22	67	89	1	10	11	23	77	100	20	44	64	1	0	1	14	24	38	0	0	0	58	145	203
70	Doti	K I Singh Gaunpalika	7	Far Western	15	42	57	1	4	5	16	46	62	10	20	30	0	0	0	7	46	53	1	17	18	34	129	163
70	Doti	Purbichauki Gaunpalika	7	Far Western	10	53	63	0	10	10	10	63	73	19	31	50	0	1	1	11	21	32	9	22	31	49	138	187
70	Doti	Sayal Gaunpalika	7	Far Western	8	33	41	0	8	8	8	41	49	8	15	23	0	0	0	10	19	29	0	0	0	26	75	101
70	Doti	Shikhar Nagarpalika	7	Far Western	52	60	112	7	16	23	59	76	135	17	37	54	0	0	0	6	7	13	5	22	27	87	142	229
70	Doti Total		7	Far Western	197	424	621	16	87	103	213	511	724	123	223	346	2	6	8	92	199	291	24	122	146	454	1061	1515
71	Kailali	Bardagoriya Gaunpalika	7	Far Western	8	20	28	0	2	2	8	22	30	7	13	20	3	1	4	21	54	75	27	51	78	66	141	207
71	Kailali	Bhajani Nagarpalika	7	Far Western	15	44	59	1	5	6	16	49	65	26	24	50	6	6	12	30	94	124	10	39	49	88	212	300
71	Kailali	Chure Gaunpalika	7	Far Western	10	47	57	0	8	8	10	55	65	28	39	67	0	1	1	23	49	72	6	22	28	67	166	233
71	Kailali	Dhangadhi Upamahaganarpalika	7	Far Western	99	100	199	6	6	12	105	106	211	68	41	109	2	3	5	228	146	374	257	283	540	660	579	1239
71	Kailali	Gauriganga Nagarpalika	7	Far Western	17	33	50	2	4	6	19	37	56	33	46	79	0	1	1	62	93	155	65	100	165	179	277	456
71	Kailali	Ghodaghodi Nagarpalika	7	Far Western	19	51	70	1	7	8	20	58	78	60	57	117	0	2	2	111	158	269	123	253	376	314	528	842
71	Kailali	Godawari Nagarpalika	7	Far Western	46	65	111	4	9	13	50	74	124	42	44	86	4	2	6	53	59	112	28	24	52	177	203	380
71	Kailali	Janaki Gaunpalika	7	Far Western	17	63	80	1	5	6	18	68	86	19	24	43	0	2	2	48	53	101	9	27	36	94	174	268
71	Kailali	Joshipur Gaunpalika	7	Far Western	8	41	49	0	4	4	8	45	53	17	13	30	8	4	12	47	58	105	41	60	101	121	180	301
71	Kailali	Kailari Gaunpalika	7	Far Western	13	58	71	1	4	5	14	62	76	29	26	55	0	3	3	37	74	111	19	10	29	99	175	274
71	Kailali	Lamki-Chuha Nagarpalika	7	Far Western	16	47	63	1	3	4	17	50	67	29	32	61	4	5	9	79	88	167	74	92	166	203	267	470
71	Kailali	Mohanyal Gaunpalika	7	Far Western	13	32	45	1	11	12	14	43	57	15	52	67	1	3	4	17	65	82	2	14	16	49	177	226
71	Kailali	Tikapur Nagarpalika	7	Far Western	24	63	87	2	7	9	26	70	96	22	23	45	2	2	4	133	94	227	168	199	367	351	388	739
71	Kailali Total		7	Far Western	305	664	969	20	75	95	325	739	1064	395	434	829	30	35	65	889	1085	1974	829	1174	2003	2468	3467	5935

Number of teachers at primary level working in the approved and rahat positions and based on the reporting by types of schools and teachers in Flash I, 2019-020

Dist_code	Dist_name	Local_level_name	Province	Province_Name	Permanent			Temporary			Total Approved Positions			Rahat			POF			Community Private Sources			Total of Institutional Schools			Total			
					F	M	T	F	M	T	F	M	T	F	M	T	F	M	T	F	M	T	F	M	T	F	M	T	
72	Kanchanpur	Bedkot Nagarpalika	7	Far Western	25	80	105	1	2	3	26	82	108	12	23	35	2	4	6	61	44	105	80	114	194	181	267	448	
72	Kanchanpur	Belaur Nagarpalika	7	Far Western	20	68	88	1	7	8	21	75	96	15	30	45	2	2	4	93	58	151	113	99	212	244	264	508	
72	Kanchanpur	Beldandi Gaunpalika	7	Far Western	6	30	36	0	3	3	6	33	39	5	14	19	1	4	5	43	30	73	50	72	122	105	153	258	
72	Kanchanpur	Bhimdatta Nagarpalika	7	Far Western	79	132	211	7	18	25	86	150	236	31	28	59	2	2	4	185	83	268	259	227	486	563	490	1053	
72	Kanchanpur	Krishnapur Nagarpalika	7	Far Western	15	67	82	1	5	6	16	72	88	21	19	40	0	0	0	89	116	205	105	214	319	231	421	652	
72	Kanchanpur	Lalhandi Gaunpalika	7	Far Western	4	40	44	0	2	2	4	42	46	6	25	31	1	8	9	18	38	56	22	51	73	51	164	215	
72	Kanchanpur	Mahakali Nagarpalika	7	Far Western	6	63	69	0	3	3	6	66	72	9	29	38	6	4	10	54	20	74	62	55	117	137	174	311	
72	Kanchanpur	Punarbans Nagarpalika	7	Far Western	23	73	96	2	12	14	25	85	110	10	33	43	2	3	5	32	33	65	31	39	70	100	193	293	
72	Kanchanpur	Suklaphanta Nagarpalika	7	Far Western	17	53	70	1	3	4	18	56	74	17	33	50	0	4	4	81	77	158	97	205	302	213	375	588	
72	Kanchanpur Total		7	Far Western	195	606	801	13	55	68	208	661	869	126	234	360	16	31	47	656	499	1155	819	1076	1895	1825	2501	4326	
73	Dadeldhura	Ajymeru Gaunpalika	7	Far Western	21	60	81	2	10	12	23	70	93	12	12	24	0	0	0	21	22	43	15	39	54	71	143	214	
73	Dadeldhura	Alital Gaunpalika	7	Far Western	21	44	65	2	11	13	23	55	78	18	16	34	0	0	0	9	17	26	0	0	0	0	50	88	138
73	Dadeldhura	Amargadhi Nagarpalika	7	Far Western	24	55	79	0	1	1	24	56	80	11	6	17	0	0	0	30	13	43	41	36	77	106	111	217	
73	Dadeldhura	Bhageshwar Gaunpalika	7	Far Western	18	57	75	1	15	16	19	72	91	5	6	11	0	0	0	3	10	13	0	0	0	0	27	88	115
73	Dadeldhura	Ganayathura Gaunpalika	7	Far Western	16	34	50	1	10	11	17	44	61	13	9	22	0	0	0	16	23	39	15	27	42	61	103	164	
73	Dadeldhura	Nawadurga Gaunpalika	7	Far Western	21	31	52	2	12	14	23	43	66	16	20	36	1	0	1	8	13	21	7	19	26	55	95	150	
73	Dadeldhura	Parashuram Nagarpalika	7	Far Western	32	73	105	3	21	24	35	94	129	29	47	76	1	0	1	28	34	62	24	68	92	117	243	360	
73	Dadeldhura Total		7	Far Western	153	354	507	11	80	91	164	434	598	104	116	220	2	0	2	115	132	247	102	189	291	487	871	1358	
74	Baitadi	Dasharathchanda Nagarpalika	7	Far Western	53	81	134	6	16	22	59	97	156	20	19	39	2	1	3	17	24	41	20	44	64	118	185	303	
74	Baitadi	Dilasaini Gaunpalika	7	Far Western	23	47	70	2	13	15	25	60	85	14	24	38	0	1	1	7	13	20	0	0	0	0	46	98	144
74	Baitadi	Dogadakedar Gaunpalika	7	Far Western	21	65	86	2	9	11	23	74	97	23	29	52	3	0	3	6	14	20	0	0	0	0	55	117	172
74	Baitadi	Melauli Nagarpalika	7	Far Western	39	32	71	5	7	12	44	39	83	12	20	32	3	0	3	19	24	43	0	0	0	0	78	83	161
74	Baitadi	Pancheshwar Gaunpalika	7	Far Western	15	43	58	1	10	11	16	53	69	10	12	22	1	2	2	20	30	50	0	0	0	0	47	96	143
74	Baitadi	Patan Nagarpalika	7	Far Western	32	73	105	3	18	21	35	91	126	25	32	57	0	0	0	26	33	59	7	22	29	93	178	271	
74	Baitadi	Purchaudi Nagarpalika	7	Far Western	59	45	104	10	12	22	69	57	126	22	41	63	5	2	7	21	23	44	1	10	11	118	133	251	
74	Baitadi	Shivanath Gaunpalika	7	Far Western	15	28	43	1	6	7	16	34	50	9	12	21	0	0	0	15	26	41	0	0	0	0	40	72	112
74	Baitadi	Sigas Gaunpalika	7	Far Western	22	37	59	1	18	19	23	55	78	11	22	33	0	1	1	28	47	75	0	0	0	0	62	125	187
74	Baitadi	Sumaya Gaunpalika	7	Far Western	21	42	63	2	8	10	23	50	73	15	21	36	0	1	1	28	31	59	0	0	0	0	66	103	169
74	Baitadi Total		7	Far Western	300	493	793	33	117	150	333	610	943	161	232	393	14	7	21	187	265	452	28	76	104	723	1190	1913	

Number of teachers at primary level working in the approved and rahat positions and based on the reporting by types of schools and teachers in Flash I_2019-020

Dist_code	Dist_name	Local_level_name	Province	Province_Name	Permanent			Temporary			Total Approved Positions			Rahat			PCF			Community Private Sources			Total of Institutional Schools			Total				
					F	M	T	F	M	T	F	M	T	F	M	T	F	M	T	F	M	T	F	M	T	F	M	T		
75	Darchula	Aphimal Gaunpalika	7	Far Western	8	27	35	1	5	6	9	32	41	6	7	13	0	0	0	4	11	15	0	0	0	0	0	19	50	69
75	Darchula	Byas Gaunpalika	7	Far Western	17	35	52	2	9	11	19	44	63	6	6	12	0	0	0	2	5	7	2	12	14	29	67	96		
75	Darchula	Dunhu Gaunpalika	7	Far Western	13	43	56	1	6	7	14	49	63	1	2	3	0	0	0	5	6	11	7	10	17	27	67	94		
75	Darchula	Lekam Gaunpalika	7	Far Western	17	85	102	1	5	6	18	90	108	16	9	25	0	0	0	3	10	13	0	0	0	37	109	146		
75	Darchula	Mahakali Nagarpalika	7	Far Western	48	75	123	5	27	32	53	102	155	7	3	10	0	0	0	53	17	70	62	55	117	175	177	352		
75	Darchula	Malikarjun Gaunpalika	7	Far Western	22	78	100	1	11	12	23	89	112	12	9	21	0	1	1	5	9	14	3	7	10	43	115	158		
75	Darchula	Marma Gaunpalika	7	Far Western	26	36	62	2	20	22	28	56	84	13	8	21	0	2	2	10	26	36	0	0	0	51	92	143		
75	Darchula	Naugad Gaunpalika	7	Far Western	15	38	53	1	13	14	16	51	67	8	17	25	0	1	1	8	30	38	2	17	19	34	116	150		
75	Darchula	Shailyashikhar Nagarpalika	7	Far Western	25	67	92	2	14	16	27	81	108	13	11	24	3	1	4	18	21	39	2	22	24	63	136	199		
75	Darchula Total		7	Far Western	191	484	675	16	110	126	207	594	801	82	72	154	3	5	8	108	135	243	78	123	201	478	929	1407		
	Grand Total				24056	44292	68348	2451	9375	11826	26507	53667	80174	10180	11691	21871	778	1119	1897	28680	17025	45705	28411	22119	50530	94556	105621	200177		

Number of teachers at lower secondary level working in the approved and rahat positions and based on the reporting by types of schools and teachers in Flash I_2019-020

Dist. code	Dist. name	Local level name	Province	Province Name	Permanent			Temporary			Total Approved Positions			Rahat			PCF			Community Private Sources			Total of Institutional Schools			Total					
					F	M	T	F	M	T	F	M	T	F	M	T	F	M	T	F	M	T	F	M	T	F	M	T			
1	Taplejung	Aathrai Tribeni Gaunpalika	1	Province No. 1	2	11	13	0	13	13	2	24	26	2	3	5	0	0	0	1	2	3	0	0	0	0	0	0	5	29	34
1	Taplejung	Maiwakhola Gaunpalika	1	Province No. 1	1	8	9	0	9	9	1	17	18	0	4	4	0	0	0	0	2	2	0	0	0	0	0	1	23	24	
1	Taplejung	Meringden Gaunpalika	1	Province No. 1	0	8	8	2	8	10	2	16	18	1	12	13	1	0	1	4	1	5	0	0	0	0	0	8	29	37	
1	Taplejung	Mikwakhola Gaunpalika	1	Province No. 1	2	5	7	0	5	5	2	10	12	1	2	3	0	0	0	2	1	3	0	0	0	0	0	5	13	18	
1	Taplejung	Phaktanglung Gaunpalika	1	Province No. 1	3	12	15	0	10	10	3	22	25	3	6	9	1	0	1	0	0	0	0	0	0	1	1	7	29	36	
1	Taplejung	Phungling Nagarpalika	1	Province No. 1	1	16	17	2	10	12	3	26	29	8	9	17	0	0	0	4	3	7	6	10	16	21	48	69			
1	Taplejung	Sidingha Gaunpalika	1	Province No. 1	0	10	10	0	8	8	0	18	18	3	11	14	0	0	0	1	2	3	0	0	0	0	4	31	35		
1	Taplejung	Sirijangha Gaunpalika	1	Province No. 1	1	19	20	3	7	10	4	26	30	7	8	15	0	0	0	2	1	3	0	0	0	0	13	35	48		
1	Taplejung	Yangwarak Gaunpalika	1	Province No. 1	2	9	11	2	12	14	4	21	25	3	4	7	0	0	0	2	6	8	0	0	0	0	9	31	40		
1	Taplejung Total		1	Province No. 1	12	98	110	9	82	91	21	180	201	28	59	87	2	0	2	16	18	34	6	11	17	73	268	341			
2	Panchthar	Falelung Gaunpalika	1	Province No. 1	1	11	12	2	9	11	3	20	23	5	14	19	0	0	0	0	6	6	0	0	0	0	8	40	48		
2	Panchthar	Fagumanda Gaunpalika	1	Province No. 1	0	19	19	3	6	9	3	25	28	7	14	21	1	1	2	1	2	3	0	1	1	12	43	55			
2	Panchthar	Hilihang Gaunpalika	1	Province No. 1	3	16	19	0	3	3	3	19	22	7	11	18	0	0	0	0	1	1	3	0	0	0	10	31	41		
2	Panchthar	Kummayak Gaunpalika	1	Province No. 1	2	9	11	2	6	8	4	15	19	3	10	13	0	0	0	0	7	7	3	8	11	10	40	50			
2	Panchthar	Miklajung Gaunpalika	1	Province No. 1	0	30	30	2	6	8	2	36	38	2	10	12	0	0	0	1	8	9	5	5	10	10	59	69			
2	Panchthar	Phidim Nagarpalika	1	Province No. 1	1	32	33	2	6	8	3	38	41	9	31	40	0	2	2	2	6	8	3	0	3	17	77	94			
2	Panchthar	Tumbewa Gaunpalika	1	Province No. 1	0	8	8	0	2	2	0	10	10	2	14	16	0	0	0	0	0	0	0	0	0	0	2	24	26		
2	Panchthar	Yangwarak Gaunpalika	1	Province No. 1	3	16	19	0	3	3	3	19	22	4	5	9	1	0	1	2	2	4	2	4	6	12	30	42			
2	Panchthar Total		1	Province No. 1	10	141	151	11	41	52	21	182	203	39	109	148	2	3	5	6	32	38	13	18	31	81	344	425			
3	Ilam	Chulachuli Gaunpalika	1	Province No. 1	0	8	8	0	5	5	0	13	13	4	19	23	0	0	0	1	4	5	12	13	25	17	49	66			
3	Ilam	Deumai Nagarpalika	1	Province No. 1	2	29	31	2	4	6	4	33	37	3	12	15	0	0	0	5	15	20	14	18	32	26	78	104			
3	Ilam	Fakphokthum Gaunpalika	1	Province No. 1	1	18	19	0	3	3	1	21	22	2	24	26	0	0	0	1	10	11	9	24	33	13	79	92			
3	Ilam	Ilam Nagarpalika	1	Province No. 1	5	39	44	1	6	7	6	45	51	9	13	22	0	0	0	2	22	24	39	58	97	56	138	194			
3	Ilam	Mai Nagarpalika	1	Province No. 1	1	12	13	1	2	3	2	14	16	3	14	17	0	0	0	0	5	5	7	17	24	12	50	62			
3	Ilam	Majogmai Gaunpalika	1	Province No. 1	0	11	11	2	8	10	2	19	21	0	9	9	1	0	1	1	11	12	5	20	25	9	59	68			
3	Ilam	Mangsebung Gaunpalika	1	Province No. 1	1	12	13	0	4	4	1	16	17	3	7	10	0	1	1	2	4	6	3	7	10	9	35	44			
3	Ilam	Rong Gaunpalika	1	Province No. 1	2	15	17	0	1	1	2	16	18	4	14	18	0	0	0	1	5	6	0	0	0	0	7	35	42		
3	Ilam	Sandakpur Gaunpalika	1	Province No. 1	2	9	11	3	6	9	5	15	20	0	6	6	0	1	1	1	5	6	7	8	15	13	35	48			
3	Ilam	Suryodaya Nagarpalika	1	Province No. 1	1	22	23	6	11	17	7	33	40	8	23	31	0	0	0	8	25	33	49	66	115	72	147	219			
3	Ilam Total		1	Province No. 1	15	175	190	15	50	65	30	225	255	36	141	177	1	2	3	22	106	128	145	231	376	234	705	939			

Annex: XVII_B

Number of teachers at lower secondary level working in the approved and rahat positions and based on the reporting by types of schools and teachers in Flash I_ 2019-020

Dist_code	Dist_name	Local_level_name	Province	Province_Name	Permanent			Temporary			Total Approved Positions			Rahat			PCF			Community Private Sources			Total of Institutional Schools			Total			
					F	M	T	F	M	T	F	M	T	F	M	T	F	M	T	F	M	T	F	M	T	F	M	T	
6	Sunsari	Barakshetra Nagarpalika	1	Province No. 1	4	37	41	4	19	23	8	56	64	7	17	24	1	3	4	5	17	22	35	53	88	56	146	202	
6	Sunsari	Barju Gaunpalika	1	Province No. 1	1	12	13	0	3	3	1	15	16	0	10	10	0	0	0	0	1	1	0	0	0	0	1	26	27
6	Sunsari	Bhokraha Narsing Gaunpalika	1	Province No. 1	2	5	7	0	5	5	2	10	12	3	3	6	0	0	0	6	14	20	4	6	10	15	33	48	
6	Sunsari	Dewanganj Gaunpalika	1	Province No. 1	1	14	15	0	7	7	1	21	22	0	3	3	1	1	2	1	3	4	0	0	0	3	28	31	
6	Sunsari	Dharan Upamahanagerpalika	1	Province No. 1	17	48	65	8	29	37	25	77	102	4	7	11	1	0	1	14	36	50	118	126	244	162	246	408	
6	Sunsari	Duhabi Nagarpalika	1	Province No. 1	9	18	27	0	9	9	9	27	36	1	5	6	1	2	3	2	14	16	22	38	60	35	86	121	
6	Sunsari	Gadhi Gaunpalika	1	Province No. 1	4	13	17	0	8	8	4	21	25	0	4	4	0	1	1	4	4	8	15	28	43	23	58	81	
6	Sunsari	Harinagar Gaunpalika	1	Province No. 1	0	9	9	0	9	9	0	18	18	0	4	4	0	0	0	0	28	28	0	4	4	4	0	54	54
6	Sunsari	Inaruwa Nagarpalika	1	Province No. 1	7	22	29	3	9	12	10	31	41	3	6	9	0	0	0	2	14	16	20	63	83	35	114	149	
6	Sunsari	Itahari Sub-metropolitan City	1	Province No. 1	6	39	45	3	6	9	9	45	54	10	15	25	1	0	1	47	64	111	142	144	286	209	268	477	
6	Sunsari	Koshi Gaunpalika	1	Province No. 1	1	8	9	0	5	5	1	13	14	1	3	4	0	0	0	0	10	10	3	23	26	5	49	54	
6	Sunsari	Ramdhuni Nagarpalika	1	Province No. 1	2	25	27	2	9	11	4	34	38	4	9	13	0	0	0	4	13	17	25	51	76	37	107	144	
6	Sunsari Total		1	Province No. 1	54	250	304	20	118	138	74	368	442	33	86	119	5	7	12	85	218	303	384	536	920	581	1215	1796	
7	Dhankuta	Chaubise Gaunpalika	1	Province No. 1	0	15	15	2	6	8	2	21	23	3	12	15	0	1	1	2	3	5	8	11	19	15	48	63	
7	Dhankuta	Chhathar Gaunpalika	1	Province No. 1	0	20	20	1	2	3	1	22	23	3	11	14	0	0	0	0	9	9	9	9	7	16	13	49	62
7	Dhankuta	Dhankuta Nagarpalika	1	Province No. 1	10	24	34	0	4	4	10	28	38	10	8	18	0	0	0	4	11	15	22	28	50	46	75	121	
7	Dhankuta	Mahalaxmi Nagarpalika	1	Province No. 1	2	19	21	0	10	10	2	29	31	4	15	19	0	1	1	6	9	15	2	1	3	14	55	69	
7	Dhankuta	Pakhribas Nagarpalika	1	Province No. 1	3	13	16	0	3	3	3	16	19	5	10	15	1	0	1	7	11	18	5	9	14	21	46	67	
7	Dhankuta	Sangurigadhi Gaunpalika	1	Province No. 1	0	17	17	0	7	7	0	24	24	5	11	16	0	0	0	0	6	6	0	0	7	7	5	48	53
7	Dhankuta	Shahidbhumi Gaunpalika	1	Province No. 1	5	10	15	2	5	7	7	15	22	3	10	13	0	0	0	1	5	6	0	0	0	0	11	30	41
7	Dhankuta Total		1	Province No. 1	20	118	138	5	37	42	25	155	180	33	77	110	1	2	3	20	54	74	46	63	109	125	351	476	
8	Terhathum	Aathrai Gaunpalika	1	Province No. 1	1	27	28	5	16	21	6	43	49	4	5	9	0	0	0	1	7	8	1	8	9	12	63	75	
8	Terhathum	Chhathar Gaunpalika	1	Province No. 1	1	22	23	0	7	7	1	29	30	4	3	7	0	0	0	0	2	2	2	2	4	6	7	38	45
8	Terhathum	Lailigurans Nagarpalika	1	Province No. 1	7	16	23	2	4	6	9	20	29	1	3	4	0	0	0	1	2	3	5	6	11	16	31	47	
8	Terhathum	Menchhayayem Gaunpalika	1	Province No. 1	1	9	10	1	6	7	2	15	17	0	4	4	0	0	0	2	1	3	1	2	3	5	22	27	
8	Terhathum	Myanglung Nagarpalika	1	Province No. 1	2	25	27	2	8	10	4	33	37	4	3	7	0	0	0	1	2	3	12	8	20	21	46	67	
8	Terhathum	Phedap Gaunpalika	1	Province No. 1	1	17	18	3	12	15	4	29	33	1	8	9	0	0	0	0	1	1	0	0	0	0	5	38	43
8	Terhathum Total		1	Province No. 1	13	116	129	13	53	66	26	169	195	14	26	40	0	0	0	5	15	20	21	28	49	66	238	304	

Number of teachers at lower secondary level working in the approved and rahat positions and based on the reporting by types of schools and teachers in Flash I_2019-020

Dist_code	Dist_name	Local_level_name	Province	Province_Name	Permanent			Temporary			Total Approved Positions			Rahat			PCF			Community Private Sources			Total of Institutional Schools			Total			
					F	M	T	F	M	T	F	M	T	F	M	T	F	M	T	F	M	T	F	M	T	F	M	T	
9	Sankhuwasabha	Bhotkhola Gaunpalika	1	Province No. 1	1	2	3	0	0	0	1	2	3	1	3	4	0	1	1	0	2	2	0	0	0	2	8	10	
9	Sankhuwasabha	Chainpur Nagarpalika	1	Province No. 1	7	17	24	1	3	4	8	20	28	5	6	11	1	4	5	5	4	9	5	4	9	24	38	62	
9	Sankhuwasabha	Chichila Gaunpalika	1	Province No. 1	1	6	7	0	0	0	1	6	7	4	5	9	2	1	3	1	3	4	0	0	0	8	15	23	
9	Sankhuwasabha	Dharmadevi Nagarpalika	1	Province No. 1	2	17	19	0	0	0	2	17	19	1	11	12	0	0	0	0	7	7	4	9	13	7	44	51	
9	Sankhuwasabha	Khandbari Nagarpalika	1	Province No. 1	5	33	38	0	0	0	5	33	38	0	7	7	0	2	2	1	11	12	13	28	41	19	81	100	
9	Sankhuwasabha	Madi Nagarpalika	1	Province No. 1	1	19	20	0	0	0	1	19	20	1	10	11	2	0	2	0	2	2	1	4	5	5	35	40	
9	Sankhuwasabha	Makalu Gaunpalika	1	Province No. 1	2	7	9	0	0	0	2	7	9	1	5	6	0	1	1	0	2	2	0	4	4	3	19	22	
9	Sankhuwasabha	Panchakhepan Nagarpalika	1	Province No. 1	4	19	23	0	0	0	4	19	23	3	10	13	0	0	0	2	5	7	0	0	0	9	34	43	
9	Sankhuwasabha	Sabhapokhari Gaunpalika	1	Province No. 1	2	5	7	0	0	0	2	5	7	1	7	8	0	1	1	0	3	3	4	7	11	7	23	30	
9	Sankhuwasabha	Sitichong Gaunpalika	1	Province No. 1	0	15	15	0	0	0	0	15	15	3	6	9	0	0	0	3	2	5	0	0	0	6	23	29	
9	Sankhuwasabha Total		1	Province No. 1	25	140	165	1	3	4	26	143	169	20	70	90	5	10	15	12	41	53	27	56	83	90	320	410	
10	Bhojpur	Aamchowk Gaunpalika	1	Province No. 1	0	9	9	0	10	10	0	19	19	2	7	9	0	2	2	1	2	3	0	0	0	3	30	33	
10	Bhojpur	Arun Gaunpalika	1	Province No. 1	1	14	15	0	8	8	1	22	23	0	4	4	0	2	2	0	2	2	0	0	0	1	30	31	
10	Bhojpur	Bhojpur Nagarpalika	1	Province No. 1	1	21	22	4	10	14	5	31	36	1	8	9	1	0	1	1	5	6	7	4	11	15	48	63	
10	Bhojpur	Hatuwagadhi Gaunpalika	1	Province No. 1	0	13	13	0	7	7	0	20	20	0	9	9	2	3	5	4	4	8	0	0	0	6	36	42	
10	Bhojpur	Pauwadungma Gaunpalika	1	Province No. 1	2	8	10	0	2	2	2	10	12	2	12	14	0	0	0	0	0	0	0	0	0	4	22	26	
10	Bhojpur	Ramprasad Rai Gaunpalika	1	Province No. 1	2	8	10	0	11	11	2	19	21	0	9	9	1	3	4	1	2	3	0	0	0	4	33	37	
10	Bhojpur	Salpasicho Gaunpalika	1	Province No. 1	0	9	9	2	1	3	2	10	12	1	9	10	0	1	1	0	3	3	0	0	0	3	23	26	
10	Bhojpur	Shadananda Nagarpalika	1	Province No. 1	3	18	21	0	13	13	3	31	34	2	7	9	0	1	1	6	12	18	1	3	4	12	54	66	
10	Bhojpur	Tyamkemaiyung Gaunpalika	1	Province No. 1	1	18	19	3	12	15	4	30	34	1	8	9	1	2	2	1	5	6	0	0	0	7	44	51	
10	Bhojpur Total		1	Province No. 1	10	118	128	9	74	83	19	192	211	9	73	82	5	13	18	14	35	49	8	7	15	55	320	375	
11	Solukhumbu	Dudhkaushika Gaunpalika	1	Province No. 1	2	19	21	3	5	8	5	24	29	2	8	10	0	0	0	1	2	3	0	0	0	8	34	42	
11	Solukhumbu	Dudhkoshi Gaunpalika	1	Province No. 1	1	7	8	1	3	4	2	10	12	3	8	11	0	0	0	1	5	6	0	0	0	6	23	29	
11	Solukhumbu	Khumbupasanglham Gaunpalika	1	Province No. 1	1	6	7	2	2	4	3	8	11	0	3	3	0	0	0	4	0	4	0	0	0	7	11	18	
11	Solukhumbu	Likhupike Gaunpalika	1	Province No. 1	0	5	5	0	3	3	0	8	8	0	3	3	0	0	0	1	1	2	0	0	0	1	12	13	
11	Solukhumbu	Manakulung Gaunpalika	1	Province No. 1	0	3	3	0	6	6	0	9	9	1	2	3	0	0	0	0	5	5	0	0	0	1	16	17	
11	Solukhumbu	Nechasalyan Gaunpalika	1	Province No. 1	2	25	27	1	0	1	3	25	28	1	0	1	0	0	0	1	0	1	0	0	0	0	15	15	30
11	Solukhumbu	Soludhukunda Nagarpalika	1	Province No. 1	0	19	19	2	5	7	2	24	26	7	28	35	0	0	0	2	7	9	7	12	19	18	71	89	
11	Solukhumbu	Soteng Gaunpalika	1	Province No. 1	1	4	5	0	2	2	1	6	7	0	8	8	1	0	1	1	0	1	0	0	0	3	14	17	
11	Solukhumbu Total		1	Province No. 1	7	88	95	9	26	35	16	114	130	14	60	74	1	0	1	11	20	31	7	12	19	59	196	255	

Number of teachers at lower secondary level working in the approved and rahat positions and based on the reporting by types of schools and teachers in Flash I_2019-020

Dist_code	Dist_name	Local_level_name	Province	Province_Name	Permanent			Temporary			Total Approved Positions			Rahat			PCF			Community Private Sources			Total of Institutional Schools			Total					
					F	M	T	F	M	T	F	M	T	F	M	T	F	M	T	F	M	T	F	M	T	F	M	T			
12	Okhathadhunga	Champadevi Gaunpalika	1	Province No.1	1	11	12	1	4	5	2	15	17	3	7	10	1	3	4	7	7	14	0	0	0	0	0	0	13	32	45
12	Okhathadhunga	Chisankhugadhi Gaunpalika	1	Province No.1	2	14	16	2	6	8	4	20	24	4	4	8	1	0	1	0	3	3	0	0	0	0	0	9	27	36	
12	Okhathadhunga	Khijidamba Gaunpalika	1	Province No.1	0	10	10	2	5	7	2	15	17	3	6	9	0	0	0	1	3	4	0	0	0	0	6	24	30		
12	Okhathadhunga	Likhu Gaunpalika	1	Province No.1	0	11	11	0	6	6	0	17	17	4	5	9	0	1	1	0	0	0	0	0	0	0	4	23	27		
12	Okhathadhunga	Manebhanjyang Gaunpalika	1	Province No.1	2	9	11	8	4	12	10	13	23	7	6	13	0	1	1	2	11	13	4	5	9	23	36	59			
12	Okhathadhunga	Molung Gaunpalika	1	Province No.1	6	13	19	4	2	6	10	15	25	5	0	5	0	0	0	0	2	2	2	6	8	17	23	40			
12	Okhathadhunga	Siddhicharan Nagarpalika	1	Province No.1	4	24	28	4	5	9	8	29	37	6	15	21	0	0	0	5	8	13	5	13	18	24	65	89			
12	Okhathadhunga	Sunkoshi Gaunpalika	1	Province No.1	1	9	10	3	2	5	4	11	15	3	10	13	0	2	2	2	7	9	0	0	0	0	9	30	39		
12	Okhathadhunga		1	Province No.1	16	101	117	24	34	58	40	135	175	35	53	88	2	7	9	17	41	58	11	24	35	105	260	365			
13	Khotang	Ainsekharkh Gaunpalika	1	Province No.1	0	11	11	1	8	9	1	19	20	4	12	16	0	0	0	0	0	0	3	1	4	8	32	40			
13	Khotang	Barahpokhari Gaunpalika	1	Province No.1	0	6	6	0	3	3	0	9	9	0	6	6	1	3	4	0	2	2	0	0	0	1	20	21			
13	Khotang	Diprung Gaunpalika	1	Province No.1	0	15	15	2	8	10	2	23	25	3	11	14	1	2	3	2	5	7	0	0	0	8	41	49			
13	Khotang	Halesi Tuwaching Nagarpalika	1	Province No.1	2	15	17	0	8	8	2	23	25	2	11	13	1	0	1	0	6	6	0	0	0	5	40	45			
13	Khotang	Jantedhunga Gaunpalika	1	Province No.1	0	8	8	0	7	7	0	15	15	0	13	13	0	0	0	0	0	0	0	0	0	0	28	28			
13	Khotang	Kepilasagadhi Gaunpalika	1	Province No.1	2	3	5	0	4	4	2	7	9	4	16	20	0	0	0	0	0	0	2	2	4	8	25	33			
13	Khotang	Khotehang Gaunpalika	1	Province No.1	0	12	12	0	6	6	0	18	18	5	18	23	0	0	0	2	5	7	0	0	0	7	41	48			
13	Khotang	Lamidada Gaunpalika	1	Province No.1	0	13	13	0	7	7	0	20	20	0	6	6	0	0	0	7	0	7	0	0	0	7	26	33			
13	Khotang	Rupakot Majhuwagadhi Nagarpalika	1	Province No.1	1	36	37	5	13	18	6	49	55	7	21	28	1	0	1	5	15	20	8	6	14	27	91	118			
13	Khotang	Sakela Gaunpalika	1	Province No.1	1	7	8	0	8	8	1	15	16	0	9	9	0	0	0	0	0	0	0	0	0	1	24	25			
13	Khotang Total		1	Province No.1	6	126	132	8	72	80	14	198	212	25	123	148	4	5	9	16	33	49	13	9	22	72	368	440			
14	Udayapur	Belaka Nagarpalika	1	Province No.1	1	11	12	2	6	8	3	17	20	8	17	25	2	6	8	5	13	18	7	20	27	25	73	98			
14	Udayapur	Chaudandigadhi Nagarpalika	1	Province No.1	3	21	24	1	6	7	4	27	31	13	34	47	1	2	3	17	10	27	23	37	60	58	110	168			
14	Udayapur	Katari Nagarpalika	1	Province No.1	3	17	20	2	5	7	5	22	27	5	28	33	0	4	4	6	20	26	16	22	38	32	96	128			
14	Udayapur	Rautami Gaunpalika	1	Province No.1	2	10	12	1	3	4	3	13	16	2	28	30	5	3	8	10	18	28	1	4	5	21	66	87			
14	Udayapur	Limchungbung Gaunpalika	1	Province No.1	0	4	4	1	4	5	1	8	9	4	3	7	0	1	1	5	12	17	0	0	0	10	24	34			
14	Udayapur	Tapli Gaunpalika	1	Province No.1	0	8	8	0	5	5	0	13	13	3	7	10	1	2	3	6	4	10	0	0	0	10	26	36			
14	Udayapur	Tryuga Nagarpalika	1	Province No.1	4	40	44	1	5	6	5	45	50	23	38	61	4	1	5	0	28	28	51	51	102	83	163	246			
14	Udayapur	Udayapurgadhi Gaunpalika	1	Province No.1	6	5	11	0	5	5	6	10	16	7	22	29	1	2	3	12	10	22	0	5	5	26	49	75			
14	Udayapur Total		1	Province No.1	19	116	135	8	39	47	27	155	182	65	177	242	14	21	35	61	115	176	98	139	237	265	607	872			

Number of teachers at lower secondary level working in the approved and rahat positions and based on the reporting by types of schools and teachers in Flash I_2019-020

Dist_code	Dist_name	Local_level_name	Province	Province_Name	Permanent			Temporary			Total Approved Positions			Rahat			PCF			Community Private Sources			Total of Institutional Schools			Total			
					F	M	T	F	M	T	F	M	T	F	M	T	F	M	T	F	M	T	F	M	T	F	M	T	
17	Dhanusha	Aurahi Gaunpalika	2	Province No. 2	1	9	10	0	0	0	1	9	10	0	0	0	0	0	1	0	1	0	1	0	0	0	2	10	12
17	Dhanusha	Bateswor Gaunpalika	2	Province No. 2	2	3	5	0	0	0	2	3	5	4	4	8	0	3	3	1	4	5	3	5	8	10	19	29	
17	Dhanusha	Bidehi Nagarpalika	2	Province No. 2	0	10	10	0	2	2	0	12	12	0	2	2	0	3	3	0	3	3	0	0	0	0	20	20	
17	Dhanusha	Chhireswornath Nagarpalika	2	Province No. 2	0	7	7	0	2	2	0	9	9	0	5	5	0	1	1	0	5	5	0	1	1	0	21	21	
17	Dhanusha	Dhanauji Gaunpalika	2	Province No. 2	1	5	6	0	0	0	1	5	6	0	0	0	0	0	0	0	0	0	0	0	0	1	5	6	
17	Dhanusha	Dhanusadhama Nagarpalika	2	Province No. 2	2	15	17	0	1	1	2	16	18	0	3	3	0	0	0	4	4	4	1	13	14	3	36	39	
17	Dhanusha	Ganeshman Charnath Nagarpalika	2	Province No. 2	1	3	4	0	4	4	1	7	8	1	8	9	1	3	4	1	3	4	3	8	11	7	29	36	
17	Dhanusha	Hansapur Nagarpalika	2	Province No. 2	0	6	6	0	7	7	0	13	13	1	2	3	0	3	3	0	3	3	0	0	0	1	21	22	
17	Dhanusha	Janaknandini Gaunpalika	2	Province No. 2	0	4	4	0	0	0	0	4	4	0	4	4	0	1	1	4	9	13	0	0	0	4	18	22	
17	Dhanusha	Janakpur Upamahaganarpalika	2	Province No. 2	7	48	55	3	15	18	10	63	73	5	9	14	0	1	11	34	45	38	95	133	64	202	266		
17	Dhanusha	Kamala Nagarpalika	2	Province No. 2	0	6	6	0	2	2	0	8	8	0	3	3	1	0	1	0	1	1	0	0	0	1	12	13	
17	Dhanusha	Laxmiya Gaunpalika	2	Province No. 2	0	7	7	0	0	0	0	7	7	0	1	1	0	1	0	0	0	0	0	0	0	0	9	9	
17	Dhanusha	Mithia Bihari Gaunpalika	2	Province No. 2	0	8	8	0	4	4	0	12	12	0	4	4	1	0	1	0	1	1	0	0	0	1	17	18	
17	Dhanusha	Mithia Nagarpalika	2	Province No. 2	1	15	16	0	3	3	1	18	19	7	0	7	4	3	7	1	4	5	6	7	13	19	32	51	
17	Dhanusha	Mukhiyapatti Musaharniya Gaunpalika	2	Province No. 2	1	2	3	0	0	0	1	2	3	0	0	0	0	0	0	1	0	1	0	0	0	2	2	2	4
17	Dhanusha	Nagarain Nagarpalika	2	Province No. 2	0	4	4	0	2	2	0	6	6	0	0	0	1	3	4	2	10	12	0	0	0	3	19	22	
17	Dhanusha	Sabaila Nagarpalika	2	Province No. 2	0	7	7	2	2	4	2	9	11	1	5	6	1	2	3	2	11	13	0	0	0	6	27	33	
17	Dhanusha	Sahidnagar Nagarpalika	2	Province No. 2	0	3	3	0	10	10	0	13	13	0	2	2	0	0	0	0	0	0	0	0	0	0	15	15	
17	Dhanusha Total		2	Province No. 2	16	162	178	5	54	59	21	216	237	19	52	71	10	24	34	23	93	116	51	129	180	124	514	638	
18	Mahottari	Aurahi Nagarpalika	2	Province No. 2	1	8	9	0	2	2	1	10	11	0	2	2	0	4	0	0	0	0	0	0	0	1	16	17	
18	Mahottari	Balwa Nagarpalika	2	Province No. 2	0	7	7	0	5	5	0	12	12	0	2	2	1	2	3	1	2	3	1	1	2	3	19	22	
18	Mahottari	Baribas Nagarpalika	2	Province No. 2	4	24	28	1	2	3	5	26	31	1	24	25	1	4	5	2	8	10	5	9	14	14	71	85	
18	Mahottari	Bhangaha Nagarpalika	2	Province No. 2	0	9	9	1	1	2	1	10	11	0	8	8	1	7	8	0	3	3	0	0	0	2	28	30	
18	Mahottari	Ekdanra Gaunpalika	2	Province No. 2	1	8	9	0	1	1	1	9	10	1	1	2	0	0	0	0	3	3	0	0	0	2	13	15	
18	Mahottari	Gaushala Nagarpalika	2	Province No. 2	0	13	13	1	2	3	1	15	16	0	6	6	1	3	4	2	16	18	4	2	6	8	42	50	
18	Mahottari	Jaleswor Nagarpalika	2	Province No. 2	3	25	28	1	8	9	4	33	37	6	3	9	0	1	1	4	13	17	18	19	37	32	69	101	
18	Mahottari	Loharpatti Nagarpalika	2	Province No. 2	0	13	13	0	3	3	0	16	16	1	3	4	0	0	0	0	1	1	1	0	0	1	20	21	
18	Mahottari	Mahottari Gaunpalika	2	Province No. 2	2	7	9	0	2	2	2	9	11	1	2	3	0	1	1	0	0	0	0	0	0	3	12	15	
18	Mahottari	Manra Sisawa Nagarpalika	2	Province No. 2	0	19	19	0	3	3	0	22	22	0	2	2	0	5	5	0	0	0	0	0	0	0	29	29	
18	Mahottari	Mathani Nagarpalika	2	Province No. 2	0	9	9	0	1	1	0	10	10	0	2	2	0	0	0	0	0	0	0	0	0	0	12	12	
18	Mahottari	Pipra Gaunpalika	2	Province No. 2	3	14	17	0	4	4	3	18	21	1	1	2	0	1	1	0	3	3	2	6	8	6	29	35	
18	Mahottari	Rangopalpur Nagarpalika	2	Province No. 2	2	2	4	0	0	0	2	2	4	0	0	0	0	5	5	1	7	8	0	0	0	3	14	17	
18	Mahottari	Samsi Gaunpalika	2	Province No. 2	0	2	2	0	1	1	0	3	3	0	0	0	0	3	3	0	5	5	0	0	0	0	11	11	
18	Mahottari	Sonama Gaunpalika	2	Province No. 2	0	4	4	0	2	2	0	6	6	0	3	3	0	4	4	0	0	0	0	0	0	0	13	13	
18	Mahottari Total		2	Province No. 2	16	164	180	4	37	41	20	201	221	11	59	70	4	40	44	10	61	71	30	37	75	398	473		

Annex: XVII_B

Number of teachers at lower secondary level working in the approved and rahat positions and based on the reporting by types of schools and teachers in Flash I_2019-020

Dist. code	Dist. name	Local level_name	Province	Province_Name	Permanent			Temporary			Total Approved Positions			Rahat			PCF			Community Private Sources			Total of Institutional Schools			Total			
					F	M	T	F	M	T	F	M	T	F	M	T	F	M	T	F	M	T	F	M	T	F	M	T	
19	Sarlahi	Bagmati: Nagarpalika	2	Province No. 2	1	8	9	0	1	1	1	9	10	0	8	8	0	0	0	0	4	4	5	9	5	26	31		
19	Sarlahi	Balaha Nagarpalika	2	Province No. 2	8	5	13	0	5	5	8	10	18	0	6	6	0	0	0	0	0	0	0	0	0	8	16	24	
19	Sarlahi	Barahathawa Nagarpalika	2	Province No. 2	3	19	22	0	8	8	3	27	30	2	4	6	0	4	4	1	5	6	6	7	7	46	53		
19	Sarlahi	Basbariya Gaunpalika	2	Province No. 2	0	3	3	0	1	1	0	4	4	0	2	2	0	1	1	0	0	0	0	0	0	0	7	7	
19	Sarlahi	Bishnu Gaunpalika	2	Province No. 2	2	3	5	0	1	1	2	4	6	0	3	3	0	0	0	0	0	0	0	0	0	2	7	9	
19	Sarlahi	Brahmapuri Gaunpalika	2	Province No. 2	2	11	13	2	0	2	4	11	15	0	4	4	0	0	0	1	0	1	1	1	1	5	16	21	
19	Sarlahi	Chakraghatta Gaunpalika	2	Province No. 2	0	5	5	0	1	1	0	6	6	0	8	8	0	0	0	1	1	0	0	0	0	0	15	15	
19	Sarlahi	Chandranagar Gaunpalika	2	Province No. 2	4	2	6	1	0	1	5	2	7	0	4	4	0	0	0	0	0	0	0	0	0	5	6	11	
19	Sarlahi	Dhankaul Gaunpalika	2	Province No. 2	4	1	5	0	1	1	4	2	6	0	0	0	0	0	0	0	0	0	0	0	0	4	2	6	
19	Sarlahi	Godaita Nagarpalika	2	Province No. 2	4	13	17	3	2	5	7	15	22	0	5	5	0	0	0	0	0	0	0	0	0	7	20	27	
19	Sarlahi	Hariapur Nagarpalika	2	Province No. 2	3	5	8	1	1	2	4	6	10	0	8	8	0	1	1	1	5	6	0	0	0	5	20	25	
19	Sarlahi	Harijwara Nagarpalika	2	Province No. 2	0	7	7	1	1	2	1	8	9	0	1	1	0	0	0	0	0	0	0	0	0	1	9	10	
19	Sarlahi	Harijwara Nagarpalika	2	Province No. 2	4	17	21	0	3	3	4	20	24	0	6	6	0	0	0	1	2	3	5	7	12	35	45		
19	Sarlahi	Ishworpur Nagarpalika	2	Province No. 2	3	19	22	0	5	5	3	24	27	4	6	10	1	4	5	6	10	16	4	5	9	18	49	67	
19	Sarlahi	Kabilasi Nagarpalika	2	Province No. 2	3	10	13	4	0	4	7	10	17	0	2	2	0	0	0	0	0	0	0	0	0	7	12	19	
19	Sarlahi	Kaudena Gaunpalika	2	Province No. 2	3	7	10	0	1	1	3	8	11	0	4	4	0	0	0	0	0	0	0	0	0	3	12	15	
19	Sarlahi	Lalbandi Nagarpalika	2	Province No. 2	2	23	25	1	4	5	3	27	30	11	14	25	0	1	1	1	3	4	2	6	8	17	51	68	
19	Sarlahi	Malangawa Nagarpalika	2	Province No. 2	4	12	16	2	4	6	6	16	22	4	0	4	0	2	2	1	2	3	5	9	14	16	29	45	
19	Sarlahi	Parsa Gaunpalika	2	Province No. 2	3	3	6	1	2	3	4	5	9	2	0	2	0	0	0	0	0	0	0	0	0	6	5	11	
19	Sarlahi	Ramnagar Gaunpalika	2	Province No. 2	0	4	4	0	0	0	0	4	4	0	2	2	0	0	0	0	0	0	0	0	0	0	6	6	11
19	Sarlahi Total		2	Province No. 2	53	177	230	16	41	57	69	218	287	23	87	110	1	13	14	12	32	44	39	60	126	389	515		
32	Rautahat	Baudhimai Nagarpalika	2	Province No. 2	0	3	3	0	0	0	0	3	3	1	8	9	0	3	3	0	0	0	0	0	0	1	14	15	
32	Rautahat	Birndaban Nagarpalika	2	Province No. 2	0	5	5	0	4	4	0	9	9	0	4	4	0	0	0	1	0	1	0	0	0	1	13	14	
32	Rautahat	Chandrapur Nagarpalika	2	Province No. 2	4	24	28	0	3	3	4	27	31	2	7	9	2	5	7	2	6	8	0	0	10	45	55		
32	Rautahat	Debahi Gonahi Nagarpalika	2	Province No. 2	0	3	3	1	1	2	1	4	5	0	3	3	1	2	3	0	0	0	0	0	0	2	9	11	
32	Rautahat	Durga Bhagawati Gaunpalika	2	Province No. 2	0	7	7	0	2	2	0	9	9	0	4	4	0	0	0	0	0	0	0	0	0	0	13	13	
32	Rautahat	Gadhimai Nagarpalika	2	Province No. 2	0	3	3	0	3	3	0	6	6	0	4	4	0	2	2	0	0	0	0	0	0	0	12	12	
32	Rautahat	Garuda Nagarpalika	2	Province No. 2	0	13	13	0	1	1	0	14	14	0	3	3	0	0	0	1	1	1	0	0	0	0	18	18	
32	Rautahat	Gaur Nagarpalika	2	Province No. 2	2	13	15	0	3	3	2	16	18	0	5	5	0	0	0	0	0	0	0	0	0	2	21	23	
32	Rautahat	Gujara Nagarpalika	2	Province No. 2	0	12	12	0	2	2	0	14	14	1	6	7	0	2	2	1	5	6	0	0	2	27	29		
32	Rautahat	Ishanath Nagarpalika	2	Province No. 2	0	9	9	0	1	1	0	10	10	0	5	5	0	0	0	0	0	0	0	0	0	0	15	15	
32	Rautahat	Katahariya Nagarpalika	2	Province No. 2	0	4	4	0	1	1	0	5	5	0	3	3	0	1	1	0	6	6	0	0	0	0	15	15	
32	Rautahat	Madav Narayan Nagarpalika	2	Province No. 2	0	7	7	0	2	2	0	9	9	0	5	5	1	1	2	0	2	2	0	0	1	17	18		
32	Rautahat	Maulapur Nagarpalika	2	Province No. 2	0	6	6	0	1	1	0	7	7	0	3	3	1	7	8	0	0	0	0	0	0	1	17	18	
32	Rautahat	Paroha Nagarpalika	2	Province No. 2	1	1	2	0	1	1	1	2	3	0	6	6	0	1	1	0	1	1	0	0	0	1	10	11	
32	Rautahat	Phatuwa Bijayapur Nagarpalika	2	Province No. 2	0	5	5	1	1	2	1	6	7	0	4	4	0	0	0	0	0	0	0	0	0	1	10	11	
32	Rautahat	Rajdevi Nagarpalika	2	Province No. 2	1	8	9	0	4	4	1	12	13	0	3	3	0	1	1	0	0	0	0	0	0	1	16	17	
32	Rautahat	Rejpur Nagarpalika	2	Province No. 2	0	2	2	0	0	0	0	2	2	0	3	3	0	0	0	0	0	0	0	0	0	0	5	5	
32	Rautahat	Yamunamai Gaunpalika	2	Province No. 2	0	6	6	1	2	3	1	8	9	0	4	4	0	1	1	0	0	0	0	0	0	1	13	14	
32	Rautahat Total		2	Province No. 2	8	131	139	3	32	35	11	163	174	4	80	84	5	26	31	4	21	25	0	0	24	290	314		

Number of teachers at lower secondary level working in the approved and rahat positions and based on the reporting by types of schools and teachers in Flash I_2019-020

Dist_code	Dist_name	Local_level_name	Province	Province_Name	Permanent			Temporary			Total Approved Positions			Rahat			PCF			Community Private Sources			Total of Institutional Schools			Total		
					F	M	T	F	M	T	F	M	T	F	M	T	F	M	T	F	M	T	F	M	T	F	M	T
20	Sindhuli	Dudhuli Nagarpalika	3	Bagmati	1	13	14	3	4	7	4	17	21	13	17	30	0	0	0	5	4	9	2	3	5	24	41	65
20	Sindhuli	Ghanglekh Gaunpalika	3	Bagmati	0	4	4	0	4	4	0	8	8	0	5	5	0	1	1	5	6	11	0	0	0	5	20	25
20	Sindhuli	Golanjor Gaunpalika	3	Bagmati	1	10	11	2	7	9	3	17	20	1	10	11	0	0	0	2	12	14	1	6	7	7	45	52
20	Sindhuli	Hariharpurgadhi Gaunpalika	3	Bagmati	2	2	4	0	6	6	2	8	10	1	6	7	0	0	0	12	12	24	0	0	0	15	26	41
20	Sindhuli	Kamalamai Nagarpalika	3	Bagmati	5	28	33	3	8	11	8	36	44	12	32	44	1	0	1	6	16	22	27	32	59	54	116	170
20	Sindhuli	Marin Gaunpalika	3	Bagmati	3	0	3	0	2	2	3	2	5	4	9	13	2	3	5	6	9	15	1	4	5	16	27	43
20	Sindhuli	Phikkal Gaunpalika	3	Bagmati	1	5	6	1	4	5	2	9	11	6	10	16	0	0	0	2	7	9	0	0	0	10	26	36
20	Sindhuli	Sunkoshi Gaunpalika	3	Bagmati	1	10	11	2	5	7	3	15	18	2	20	22	0	0	0	5	13	18	0	0	0	10	48	58
20	Sindhuli	Tinpatan Gaunpalika	3	Bagmati	1	11	12	2	4	6	3	15	18	6	17	23	0	0	0	13	8	21	3	0	3	25	40	65
20	Sindhuli Total		3	Bagmati	15	83	98	13	44	57	28	127	155	45	126	171	3	4	7	56	87	143	34	45	79	166	389	555
21	Ramechhap	Doramba Gaunpalika	3	Bagmati	0	14	14	0	5	5	0	19	19	2	19	21	0	0	0	4	9	13	0	0	0	6	47	53
21	Ramechhap	Gokulganga Gaunpalika	3	Bagmati	1	8	9	2	4	6	3	12	15	5	10	15	0	0	0	6	8	14	0	0	0	14	30	44
21	Ramechhap	Khradadevi Gaunpalika	3	Bagmati	1	12	13	1	3	4	2	15	17	3	28	31	0	0	0	2	3	5	1	4	5	8	50	58
21	Ramechhap	Likhu Gaunpalika	3	Bagmati	0	10	10	2	6	8	2	16	18	2	16	18	0	0	0	10	3	13	2	1	3	16	36	52
21	Ramechhap	Mantali Nagarpalika	3	Bagmati	0	27	27	2	4	6	2	31	33	11	33	44	0	3	3	2	8	10	2	5	7	17	80	97
21	Ramechhap	Ramechhap Nagarpalika	3	Bagmati	4	14	18	1	3	4	5	17	22	9	19	28	0	0	0	2	5	7	1	4	5	17	45	62
21	Ramechhap	Sunapati Gaunpalika	3	Bagmati	1	11	12	0	6	6	1	17	18	2	14	16	0	1	1	7	2	9	0	0	0	10	34	44
21	Ramechhap	Umakunda Gaunpalika	3	Bagmati	0	7	7	1	8	9	1	15	16	7	7	14	0	0	0	4	10	14	1	3	4	13	35	48
21	Ramechhap Total		3	Bagmati	7	103	110	9	39	48	16	142	158	41	146	187	0	4	4	37	48	85	7	17	24	101	357	458
22	Dolakha	Baiteshwor Gaunpalika	3	Bagmati	4	12	16	0	1	1	4	13	17	3	9	12	0	0	0	1	9	10	0	4	4	8	35	43
22	Dolakha	Bhimeshwar Nagarpalika	3	Bagmati	8	19	27	6	4	10	14	23	37	8	5	13	0	0	0	0	1	1	3	5	8	25	34	59
22	Dolakha	Bigu Gaunpalika	3	Bagmati	8	3	11	3	0	3	11	3	14	0	8	8	0	0	0	1	0	1	0	0	0	12	11	23
22	Dolakha	Gaurishankar Gaunpalika	3	Bagmati	0	8	8	1	3	4	1	11	12	3	5	8	0	0	0	1	6	7	0	0	0	5	22	27
22	Dolakha	Jiri Nagarpalika	3	Bagmati	1	7	8	2	2	4	3	9	12	7	6	13	0	0	0	2	3	5	4	7	11	16	25	41
22	Dolakha	Kalinchok Gaunpalika	3	Bagmati	1	8	9	3	0	3	4	8	12	4	22	26	0	0	0	5	4	9	0	0	0	13	34	47
22	Dolakha	Melung Gaunpalika	3	Bagmati	0	11	11	1	3	4	1	14	15	14	8	22	0	1	1	0	2	2	0	0	0	15	25	40
22	Dolakha	Sailung Gaunpalika	3	Bagmati	1	6	7	0	3	3	1	9	10	7	13	20	1	0	1	1	3	4	0	0	0	10	25	35
22	Dolakha	Tamakoshi Gaunpalika	3	Bagmati	1	10	11	2	4	6	3	14	17	9	21	30	1	0	1	1	7	8	1	3	4	15	45	60
22	Dolakha Total		3	Bagmati	24	84	108	18	20	38	42	104	146	55	97	152	2	1	3	12	35	47	8	19	27	119	256	375

Number of teachers at lower secondary level working in the approved and rahat positions and based on the reporting by types of schools and teachers in Flash I, 2019-020

Dist_ code	Dist_ name	Local_ level_ name	Province	Province_ Name	Permanent			Temporary			Total Approved Positions			Rahat			PCF			Community Private Sources			Total of Institutional Schools			Total		
					F	M	T	F	M	T	F	M	T	F	M	T	F	M	T	F	M	T	F	M	T	F	M	T
26	Bhaktapur	Bhaktapur Nagarpalika	3	Bagmati	6	45	51	18	15	33	24	60	84	12	8	20	0	0	0	12	17	29	145	57	202	193	142	335
26	Bhaktapur	Chagnarayan Nagarpalika	3	Bagmati	3	29	32	2	11	13	5	40	45	17	6	23	0	0	0	11	6	17	24	7	31	57	59	116
26	Bhaktapur	Machapur Thimi Nagarpalika	3	Bagmati	5	20	25	6	3	9	11	23	34	9	4	13	0	0	0	14	22	36	100	58	158	134	107	241
26	Bhaktapur	Suryabinayak Nagarpalika	3	Bagmati	4	21	25	7	10	17	11	31	42	8	4	12	0	0	0	18	17	35	122	65	187	159	117	276
26	Bhaktapur Total		3	Bagmati	18	115	133	33	39	72	51	154	205	46	22	68	0	0	0	55	62	117	391	187	578	543	425	968
27	Kathmandu	Budhanikantha Nagarpalika	3	Bagmati	3	21	24	2	7	9	5	28	33	13	11	24	0	0	0	23	46	69	217	157	374	258	242	500
27	Kathmandu	Chandragiri Nagarpalika	3	Bagmati	16	26	42	10	16	26	26	42	68	18	3	21	1	0	1	18	15	33	104	54	158	167	114	281
27	Kathmandu	Dakshinkali Nagarpalika	3	Bagmati	1	11	12	5	12	17	6	23	29	7	14	21	0	0	0	0	3	3	11	9	20	24	49	73
27	Kathmandu	Gokarneshwor Nagarpalika	3	Bagmati	1	25	26	6	4	10	7	29	36	10	4	14	1	0	1	25	55	80	176	112	288	219	200	419
27	Kathmandu	Kageshwori Manahara Nagarpalika	3	Bagmati	7	34	41	7	5	12	14	39	53	9	9	18	0	0	0	16	23	39	117	76	193	156	147	303
27	Kathmandu	Kathmandu Mahanagarpalika	3	Bagmati	106	206	312	56	17	73	162	223	385	49	22	71	2	2	4	259	297	556	1104	759	1863	1576	1303	2879
27	Kathmandu	Kirtipur Nagarpalika	3	Bagmati	10	20	30	4	8	12	14	28	42	3	2	5	0	0	0	14	20	34	69	38	107	100	88	188
27	Kathmandu	Nagarjun Nagarpalika	3	Bagmati	7	25	32	5	8	13	12	33	45	10	7	17	1	1	2	16	23	39	107	69	176	146	133	279
27	Kathmandu	Shankharapur Nagarpalika	3	Bagmati	3	11	14	3	9	12	6	20	26	7	9	16	0	0	0	2	5	7	21	16	37	36	50	86
27	Kathmandu	Tarkeshwor Nagarpalika	3	Bagmati	14	33	47	3	7	10	17	40	57	13	2	15	1	0	1	17	28	45	150	94	244	198	164	362
27	Kathmandu	Tokha Nagarpalika	3	Bagmati	3	14	17	3	1	4	6	15	21	12	7	19	0	0	0	20	39	59	167	126	293	205	187	392
27	Kathmandu Total		3	Bagmati	171	426	597	104	94	198	275	520	795	151	90	241	6	3	9	410	554	964	2243	1510	3753	3085	2677	5762
28	Nuwakot	Belkotgadhi Nagarpalika	3	Bagmati	1	17	18	1	5	6	2	22	24	6	23	29	0	3	3	13	8	21	1	4	5	22	60	82
28	Nuwakot	Bidur Nagarpalika	3	Bagmati	9	29	38	4	4	8	13	33	46	14	26	40	1	0	1	13	10	23	21	16	37	62	85	147
28	Nuwakot	Dupcheshwar Gaunpalika	3	Bagmati	2	12	14	1	2	3	3	14	17	1	4	5	0	1	1	4	7	11	0	0	0	8	26	34
28	Nuwakot	Kakan Gaunpalika	3	Bagmati	0	13	13	2	2	4	2	15	17	6	3	9	0	2	2	14	14	28	0	0	0	22	34	56
28	Nuwakot	Kispang Gaunpalika	3	Bagmati	0	5	5	0	2	2	0	7	7	1	10	11	1	0	1	5	7	12	0	0	0	7	24	31
28	Nuwakot	Likhu Gaunpalika	3	Bagmati	1	7	8	0	2	2	1	9	10	0	7	7	1	0	1	2	1	3	13	1	14	17	18	35
28	Nuwakot	Meghang Gaunpalika	3	Bagmati	1	5	6	4	4	8	5	9	14	3	6	9	0	0	0	2	3	5	0	0	0	10	18	28
28	Nuwakot	Panchakanya Gaunpalika	3	Bagmati	3	5	8	5	1	6	8	6	14	4	5	9	0	0	0	2	2	4	0	0	0	14	13	27
28	Nuwakot	Shivapuri Gaunpalika	3	Bagmati	2	12	14	2	6	8	4	18	22	2	7	9	0	1	1	0	7	7	0	0	0	6	33	39
28	Nuwakot	Suryagadhi Gaunpalika	3	Bagmati	1	7	8	2	1	3	3	8	11	2	5	7	0	0	0	4	5	9	1	1	2	10	19	29
28	Nuwakot	Tadi Gaunpalika	3	Bagmati	2	5	7	3	3	6	5	8	13	0	6	6	0	0	0	1	2	3	0	0	0	6	16	22
28	Nuwakot	Tarkeshwar Gaunpalika	3	Bagmati	0	6	6	0	4	4	0	10	10	1	9	10	0	0	0	6	1	7	0	0	0	7	20	27
28	Nuwakot Total		3	Bagmati	22	123	145	24	36	60	46	159	205	40	111	151	3	7	10	66	67	133	36	22	58	191	366	557

Annex: XVII_B
Number of teachers at lower secondary level working in the approved and rahat positions and based on the reporting by types of schools and teachers in Flash I, 2019-020

Dist_code	Dist_name	Local_level_name	Province	Province_Name	Permanent			Temporary			Total Approved Positions			Rahat			PCF			Community Private Sources			Total of Institutional Schools			Total					
					F	M	T	F	M	T	F	M	T	F	M	T	F	M	T	F	M	T	F	M	T	F	M	T			
29	Rasuwa	Gosaikunda Gaunpalika	3	Bagmati	4	7	11	0	0	0	4	7	11	3	1	4	0	0	0	0	2	2	0	0	0	0	0	0	7	10	17
29	Rasuwa	Kaika Gaunpalika	3	Bagmati	3	4	7	0	5	5	3	9	12	1	1	2	0	0	0	0	0	2	2	5	3	8	9	15	24		
29	Rasuwa	Naukunda Gaunpalika	3	Bagmati	0	2	2	0	6	6	0	8	8	4	3	7	1	0	1	0	1	0	1	0	0	0	6	11	17		
29	Rasuwa	Parbatikunda Gaunpalika	3	Bagmati	1	6	7	0	0	0	1	6	7	1	2	3	0	0	0	0	2	0	2	0	0	0	4	8	12		
29	Rasuwa	Uttargaya Gaunpalika	3	Bagmati	1	10	11	3	1	4	4	11	15	1	3	4	0	0	0	0	0	0	4	5	9	9	19	28			
29	Rasuwa Total		3	Bagmati	9	29	38	3	12	15	12	41	53	10	10	20	1	0	1	3	4	7	9	8	17	35	63	98			
30	Dhading	Benighat Rorang Gaunpalika	3	Bagmati	2	10	12	2	5	7	4	15	19	5	6	11	0	0	0	6	8	14	0	0	0	15	29	44			
30	Dhading	Dhumbesi Nagarpalika	3	Bagmati	1	6	7	2	2	4	3	8	11	7	17	24	0	0	0	0	6	6	0	0	0	10	31	41			
30	Dhading	Gajuri Gaunpalika	3	Bagmati	3	8	11	0	1	1	3	9	12	5	7	12	1	0	1	5	9	14	0	0	0	14	25	39			
30	Dhading	Galchi Gaunpalika	3	Bagmati	1	7	8	2	1	3	3	8	11	6	7	13	0	0	0	8	4	12	0	0	0	17	19	36			
30	Dhading	Gangjamuna Gaunpalika	3	Bagmati	3	8	11	4	6	10	7	14	21	7	4	11	1	1	2	2	3	5	0	0	0	17	22	39			
30	Dhading	Jwalamukhi Gaunpalika	3	Bagmati	2	9	11	2	3	5	4	12	16	5	12	17	0	0	0	8	9	17	0	0	0	17	33	50			
30	Dhading	Khaniyabash Gaunpalika	3	Bagmati	1	2	3	0	3	3	1	5	6	2	3	5	0	0	0	1	2	3	0	0	0	4	10	14			
30	Dhading	Netrawati Gaunpalika	3	Bagmati	0	7	7	2	1	3	2	8	10	5	2	7	0	0	0	0	0	0	0	0	0	7	10	17			
30	Dhading	Niikantha Nagarpalika	3	Bagmati	1	28	29	1	10	11	2	38	40	9	31	40	0	0	0	12	22	34	0	0	0	23	91	114			
30	Dhading	Rubi Valley Gaunpalika	3	Bagmati	0	0	0	0	4	4	0	4	4	0	5	5	0	0	0	2	0	2	0	0	0	2	9	11			
30	Dhading	Siddhalek Gaunpalika	3	Bagmati	10	5	15	0	2	2	10	7	17	8	11	19	0	0	0	1	2	3	0	0	0	19	20	39			
30	Dhading	Thakre Gaunpalika	3	Bagmati	6	6	12	0	3	3	6	9	15	10	9	13	1	0	1	10	8	18	0	0	0	27	26	53			
30	Dhading	Tripurasundari Gaunpalika	3	Bagmati	2	18	20	1	4	5	3	22	25	5	8	13	0	0	0	8	6	14	0	0	0	16	36	52			
30	Dhading Total		3	Bagmati	32	114	146	16	45	61	48	159	207	74	122	196	3	1	4	63	79	142	0	0	188	361	549				
31	Makwanpur	Bagmati Gaunpalika	3	Bagmati	0	4	4	2	2	4	2	6	8	7	16	23	0	1	1	6	7	0	0	0	10	29	39				
31	Makwanpur	Bakiya Gaunpalika	3	Bagmati	2	3	5	0	5	5	2	8	10	10	25	35	1	1	2	1	7	8	0	0	14	41	55				
31	Makwanpur	Bhimphedi Gaunpalika	3	Bagmati	1	7	8	2	3	5	3	10	13	7	14	21	0	0	0	2	0	2	0	0	12	24	36				
31	Makwanpur	Helauda Upamahanagerpalika	3	Bagmati	12	59	71	5	10	15	17	69	86	36	39	75	0	0	0	13	14	27	31	18	49	140	237				
31	Makwanpur	Indrasarowar Gaunpalika	3	Bagmati	0	4	4	0	2	2	0	6	6	3	11	14	0	0	0	4	1	5	0	0	7	18	25				
31	Makwanpur	Kailash Gaunpalika	3	Bagmati	0	4	4	0	3	3	0	7	7	6	13	19	2	1	3	1	3	4	0	0	9	24	33				
31	Makwanpur	Makwanpurgadhi Gaunpalika	3	Bagmati	3	6	9	0	6	6	3	12	15	7	20	27	0	1	1	5	4	9	0	0	15	37	52				
31	Makwanpur	Manahani Gaunpalika	3	Bagmati	3	10	13	0	1	1	3	11	14	7	14	21	1	1	2	6	5	11	0	0	17	31	48				
31	Makwanpur	Raksirang Gaunpalika	3	Bagmati	0	1	1	1	3	4	1	4	5	4	12	16	0	2	2	12	7	19	0	0	17	25	42				
31	Makwanpur	Thaha Nagarpalika	3	Bagmati	2	14	16	1	4	5	3	18	21	12	17	29	1	1	2	2	11	13	2	5	7	20	52	72			
31	Makwanpur Total		3	Bagmati	23	112	135	11	39	50	34	151	185	99	181	280	5	8	13	47	58	105	33	23	56	218	421	639			
35	Chitawan	Bhatpur Mahanagerpalika	3	Bagmati	9	152	161	18	44	62	27	196	223	14	33	47	0	0	0	41	106	147	142	234	376	569	793				
35	Chitawan	Ichchhiyakamana Gaunpalika	3	Bagmati	1	10	11	0	7	7	1	17	18	2	12	14	0	0	0	2	9	11	5	10	15	10	48	58			
35	Chitawan	Kaika Nagarpalika	3	Bagmati	2	12	14	0	4	6	4	16	20	3	10	13	0	0	0	5	13	18	3	18	21	15	57	72			
35	Chitawan	Khairani Nagarpalika	3	Bagmati	1	24	25	4	5	9	5	29	34	7	3	10	0	1	1	10	11	21	40	32	72	62	76	138			
35	Chitawan	Madi Nagarpalika	3	Bagmati	1	22	23	0	11	11	1	33	34	3	13	16	0	0	0	0	8	8	4	9	13	8	63	71			
35	Chitawan	Rapti Nagarpalika	3	Bagmati	2	14	16	3	8	11	5	22	27	6	8	14	0	0	0	10	10	10	17	26	43	28	66	94			
35	Chitawan	Rainangar Nagarpalika	3	Bagmati	7	34	41	3	5	8	10	39	49	9	16	25	0	0	0	7	27	34	38	68	106	64	150	214			
35	Chitawan Total		3	Bagmati	23	268	291	30	84	114	53	352	405	44	95	139	0	1	1	65	184	249	249	397	646	411	1029	1440			

Number of teachers at lower secondary level working in the approved and rahat positions and based on the reporting by types of schools and teachers in Flash I_2019-020

Dist_ code	Dist_ name	Local_level_name	Province	Province_Name	Permanent			Temporary			Total Approved Positions			Rahat			PCF			Community Private Sources			Total of Institutional Schools			Total		
					F	M	T	F	M	T	F	M	T	F	M	T	F	M	T	F	M	T	F	M	T	F	M	T
36	Gorkha	Aarughat Gaunpalika	4	Gandaki Province	1	14	15	0	1	1	1	15	16	5	15	20	0	0	0	14	6	20	1	1	2	21	37	58
36	Gorkha	Ajirkot Gaunpalika	4	Gandaki Province	2	13	15	1	6	7	3	19	22	0	7	7	0	0	0	1	2	3	2	4	6	6	32	38
36	Gorkha	Bhimsen Gaunpalika	4	Gandaki Province	3	24	27	1	3	4	4	27	31	4	7	11	0	1	1	1	6	7	0	0	0	9	41	50
36	Gorkha	Chum Nubri Gaunpalika	4	Gandaki Province	0	0	0	0	1	1	0	1	1	1	1	2	0	0	0	0	0	0	0	0	0	1	2	3
36	Gorkha	Dharche Gaunpalika	4	Gandaki Province	0	1	1	1	0	1	1	1	1	2	0	9	9	1	2	5	7	12	0	0	0	7	18	25
36	Gorkha	Gandaki Gaunpalika	4	Gandaki Province	0	15	15	1	2	3	1	17	18	2	9	11	0	0	0	7	15	22	0	0	0	10	41	51
36	Gorkha	Gorkha Nagarpalika	4	Gandaki Province	5	38	43	3	0	3	8	38	46	5	17	22	0	0	1	11	12	12	38	38	76	52	104	156
36	Gorkha	Palungtar Nagarpalika	4	Gandaki Province	3	32	35	3	4	7	6	36	42	1	8	9	0	2	0	7	7	7	5	6	11	12	59	71
36	Gorkha	Sahid Laxhan Gaunpalika	4	Gandaki Province	0	19	19	3	4	7	3	23	26	6	10	16	0	0	0	4	4	4	5	6	11	14	43	57
36	Gorkha	Siranchok Gaunpalika	4	Gandaki Province	4	32	36	5	3	8	9	35	44	2	11	13	0	0	1	3	4	4	0	0	0	12	49	61
36	Gorkha	Sulikot Gaunpalika	4	Gandaki Province	1	18	19	3	6	9	4	24	28	3	7	10	0	0	0	11	11	11	3	4	7	10	46	56
36	Gorkha Total		4	Gandaki Province	19	206	225	21	30	51	40	236	276	29	101	130	1	4	5	30	72	102	54	59	113	154	472	626
37	Lamjung	Besishahr Nagarpalika	4	Gandaki Province	0	32	32	5	7	12	5	39	44	5	7	12	0	0	4	12	16	24	28	52	38	86	124	
37	Lamjung	Dordi Gaunpalika	4	Gandaki Province	0	8	8	2	11	13	2	19	21	4	8	12	0	1	2	3	5	0	0	0	0	8	31	39
37	Lamjung	Dudhpokhari Gaunpalika	4	Gandaki Province	0	6	6	3	7	10	3	13	16	1	5	6	0	0	1	0	1	0	0	0	0	5	18	23
37	Lamjung	Kwholasothar Gaunpalika	4	Gandaki Province	2	12	14	6	6	12	8	18	26	2	2	4	0	0	0	2	0	2	0	0	0	12	20	32
37	Lamjung	MadhyaNepal Nagarpalika	4	Gandaki Province	0	26	26	9	13	22	9	39	48	0	14	14	0	0	0	5	10	15	6	10	16	20	73	93
37	Lamjung	Marsyangdi Gaunpalika	4	Gandaki Province	1	16	17	4	8	12	5	24	29	3	9	12	0	0	0	3	3	3	0	0	0	8	36	44
37	Lamjung	Rainas Nagarpalika	4	Gandaki Province	3	18	21	0	11	11	3	29	32	2	7	9	0	2	2	4	4	8	5	4	9	14	46	60
37	Lamjung	Sundarbazar Nagarpalika	4	Gandaki Province	0	31	31	2	8	10	2	39	41	7	9	16	0	2	2	5	6	11	19	10	29	33	66	99
37	Lamjung Total		4	Gandaki Province	6	149	155	31	71	102	37	220	257	24	61	85	0	5	5	23	38	61	54	52	106	138	376	514
38	Tanahu	Abukhaireni Gaunpalika	4	Gandaki Province	2	7	9	0	3	3	2	10	12	7	9	16	0	0	0	7	12	19	9	6	15	25	37	62
38	Tanahu	Bandipur Gaunpalika	4	Gandaki Province	1	14	15	3	2	5	4	16	20	2	7	9	0	0	0	5	2	7	12	11	23	23	36	59
38	Tanahu	Bhanu Nagarpalika	4	Gandaki Province	7	60	67	5	8	13	12	68	80	3	6	9	0	0	0	13	13	13	5	6	11	20	93	113
38	Tanahu	Bhimad Nagarpalika	4	Gandaki Province	5	25	30	4	6	10	9	31	40	7	7	14	2	0	2	8	4	12	0	0	0	26	42	68
38	Tanahu	Byas Nagarpalika	4	Gandaki Province	13	58	71	5	14	19	18	72	90	14	9	23	1	3	4	20	16	36	46	40	86	99	140	239
38	Tanahu	Devghat Gaunpalika	4	Gandaki Province	0	13	13	3	5	8	3	18	21	1	4	5	0	0	0	1	17	18	1	6	7	6	45	51
38	Tanahu	Ghiring Gaunpalika	4	Gandaki Province	3	15	18	1	4	5	4	19	23	4	8	12	0	0	0	2	2	2	1	7	8	9	36	45
38	Tanahu	Myagde Gaunpalika	4	Gandaki Province	7	13	20	0	6	6	7	19	26	4	3	7	0	0	0	4	3	7	5	2	7	20	27	47
38	Tanahu	Rhishing Gaunpalika	4	Gandaki Province	0	14	14	2	9	11	2	23	25	4	8	12	0	0	0	8	6	14	0	0	0	14	37	51
38	Tanahu	Shuklegandaki Nagarpalika	4	Gandaki Province	9	41	50	2	4	6	11	45	56	4	3	7	0	0	0	20	8	28	41	22	63	76	78	154
38	Tanahu Total		4	Gandaki Province	47	260	307	25	61	86	72	321	393	50	64	114	3	3	6	73	83	156	120	100	220	318	571	889

Number of teachers at lower secondary level working in the approved and rahat positions and based on the reporting by types of schools and teachers in Flash I_2019-020

Dist_code	Dist_name	Local_level_name	Province	Province_Name	Permanent			Temporary			Total Approved Positions			Rahat			PCF			Community Private Sources			Total of Institutional Schools			Total		
					F	M	T	F	M	T	F	M	T	F	M	T	F	M	T	F	M	T	F	M	T	F	M	T
44	Parbat	Bhadi Gaunpalika	4	Gandaki Province	2	13	15	7	9	16	9	22	31	4	7	11	0	0	0	1	4	5	1	4	5	15	37	52
44	Parbat	Jajjala Gaunpalika	4	Gandaki Province	0	12	12	5	8	13	5	20	25	9	9	18	0	0	0	1	2	3	2	6	8	17	37	54
44	Parbat	Kushma Nagarpalika	4	Gandaki Province	7	40	47	5	7	12	12	47	59	4	8	12	0	0	0	1	12	13	12	26	38	29	93	122
44	Parbat	Mahashila Gaunpalika	4	Gandaki Province	1	18	19	5	9	14	6	27	33	1	3	4	0	0	0	1	0	1	0	0	0	8	30	38
44	Parbat	Modi Gaunpalika	4	Gandaki Province	6	20	26	4	9	13	10	29	39	13	10	23	0	0	0	4	4	8	7	4	11	34	47	81
44	Parbat	Painyu Gaunpalika	4	Gandaki Province	2	16	18	4	6	10	6	22	28	6	5	11	0	0	0	1	0	1	0	0	0	13	27	40
44	Parbat	Phalewas Negarpalika	4	Gandaki Province	3	35	38	5	11	16	8	46	54	6	7	13	0	0	0	7	7	7	5	1	6	19	61	80
44	Parbat Total		4	Gandaki Province	21	154	175	35	59	94	56	213	269	43	49	92	0	0	0	9	29	38	27	41	68	135	332	467
45	Baglung	Badigad Gaunpalika	4	Gandaki Province	1	9	10	3	7	10	4	16	20	6	14	20	0	1	1	18	9	27	1	2	3	29	42	71
45	Baglung	Baglung Nagarpalika	4	Gandaki Province	4	39	43	8	5	13	12	44	56	19	21	40	1	2	18	23	41	28	34	62	78	123	201	
45	Baglung	Bareng Gaunpalika	4	Gandaki Province	2	15	17	1	4	5	3	19	22	1	2	3	0	0	0	0	8	8	2	0	2	6	29	35
45	Baglung	Dhorpatan Nagarpalika	4	Gandaki Province	0	8	8	3	3	6	3	11	14	6	5	11	0	0	0	8	13	21	3	4	7	20	33	53
45	Baglung	Galkot Nagarpalika	4	Gandaki Province	4	22	26	3	9	12	7	31	38	12	14	26	0	0	0	10	16	26	15	17	32	44	78	122
45	Baglung	Jaimuni Gaunpalika	4	Gandaki Province	7	31	38	5	11	16	12	42	54	16	6	22	0	0	0	1	3	4	0	0	0	29	51	80
45	Baglung	Kanthekhola Gaunpalika	4	Gandaki Province	0	18	18	3	4	7	3	22	25	11	21	32	0	0	0	4	10	14	3	3	6	21	56	77
45	Baglung	Nisikhola Gaunpalika	4	Gandaki Province	1	6	7	0	3	3	1	9	10	0	8	8	2	2	4	12	13	25	0	0	0	15	32	47
45	Baglung	Taman Khola Gaunpalika	4	Gandaki Province	0	6	6	2	4	6	2	10	12	0	0	0	0	1	1	12	6	18	1	3	4	15	20	35
45	Baglung	Tara Khola Gaunpalika	4	Gandaki Province	2	9	11	0	5	5	2	14	16	0	6	6	0	0	0	4	5	9	3	3	6	9	28	37
45	Baglung Total		4	Gandaki Province	21	163	184	28	55	83	49	218	267	71	97	168	3	5	8	87	106	193	56	66	122	266	492	758
48_A	Nawalpur	Binayee Triveni Gaunpalika	4	Gandaki Province	1	14	15	3	5	8	4	19	23	5	10	15	1	2	10	19	29	17	19	36	37	68	105	
48_A	Nawalpur	Bulingtar Gaunpalika	4	Gandaki Province	3	11	14	0	5	5	3	16	19	0	9	9	0	1	1	4	4	8	0	0	0	7	30	37
48_A	Nawalpur	Bungdikali Gaunpalika	4	Gandaki Province	3	5	8	0	5	5	3	10	13	5	5	10	0	1	1	7	12	19	0	0	0	15	28	43
48_A	Nawalpur	Devchuli Nagarpalika	4	Gandaki Province	9	16	25	2	1	3	11	17	28	2	13	15	0	0	0	29	49	78	24	16	40	66	95	161
48_A	Nawalpur	Gaidakot Nagarpalika	4	Gandaki Province	3	20	23	1	2	3	4	22	26	7	8	15	1	0	1	33	29	62	52	39	91	97	98	195
48_A	Nawalpur	Hupsekot Gaunpalika	4	Gandaki Province	1	6	7	0	4	4	1	10	11	2	16	18	0	0	0	7	8	15	2	1	3	12	35	47
48_A	Nawalpur	Kawaswoti Nagarpalika	4	Gandaki Province	3	23	26	0	2	2	3	25	28	19	22	41	0	0	0	29	44	73	17	33	50	68	124	192
48_A	Nawalpur	Madhyabindu Nagarpalika	4	Gandaki Province	2	20	22	2	3	5	4	23	27	11	17	28	0	0	0	24	20	44	30	27	57	69	87	156
48_A	Nawalpur Total		4	Gandaki Province	25	115	140	8	27	35	33	142	175	51	100	151	2	3	5	143	185	328	142	135	277	371	565	936

Number of teachers at lower secondary level working in the approved and rahat positions and based on the reporting by types of schools and teachers in Flash I_2019-020

Dist_code	Dist_name	Local_level_name	Province	Province_Name	Permanent			Temporary			Total Approved Positions			Rahat			PCF			Community Private Sources			Total of Institutional Schools			Total		
					F	M	T	F	M	T	F	M	T	F	M	T	F	M	T	F	M	T	F	M	T	F	M	T
46	Gulmi	Chandrakot Gaunpalika	5	Province No. 5	2	15	17	4	11	15	6	26	32	4	4	8	1	0	1	4	10	14	11	19	30	26	59	85
46	Gulmi	Chatrakot Gaunpalika	5	Province No. 5	0	15	15	3	7	10	3	22	25	2	6	8	0	0	0	4	4	8	0	0	0	9	32	41
46	Gulmi	Dhurkot Gaunpalika	5	Province No. 5	2	12	14	2	11	13	4	23	27	0	10	10	0	0	0	4	5	9	0	0	0	8	38	46
46	Gulmi	Gulmidurbar Gaunpalika	5	Province No. 5	0	16	16	1	2	3	1	18	19	5	10	15	0	0	0	5	13	18	1	9	10	12	50	62
46	Gulmi	Isma Gaunpalika	5	Province No. 5	1	7	8	2	0	2	3	7	10	6	9	15	0	0	0	12	3	15	5	4	9	26	23	49
46	Gulmi	Kaligandaki Gaunpalika	5	Province No. 5	3	6	9	2	6	8	5	12	17	5	9	14	1	0	1	4	5	9	0	0	0	15	26	41
46	Gulmi	Madane Gaunpalika	5	Province No. 5	0	5	5	0	11	11	0	16	16	2	8	10	0	0	0	5	6	11	0	0	0	7	30	37
46	Gulmi	Maika Gaunpalika	5	Province No. 5	1	14	15	2	4	6	3	18	21	7	14	21	0	1	1	4	8	12	8	7	15	22	48	70
46	Gulmi	Musikot Negarpalika	5	Province No. 5	1	21	22	2	10	12	3	31	34	7	18	25	0	1	1	7	18	25	14	7	21	31	75	106
46	Gulmi	Resunga Negarpalika	5	Province No. 5	5	16	21	0	1	1	5	17	22	4	19	23	0	0	0	6	11	17	9	12	21	24	59	83
46	Gulmi	Ruru Gaunpalika	5	Province No. 5	4	13	17	2	12	14	6	25	31	0	4	4	1	0	1	8	3	11	4	10	14	19	42	61
46	Gulmi	Satyawatai Gaunpalika	5	Province No. 5	2	13	15	5	8	13	7	21	28	7	13	20	2	0	2	5	9	14	5	6	11	26	49	75
46	Gulmi Total		5	Province No. 5	21	153	174	25	83	108	46	236	282	49	124	173	5	2	7	68	95	163	57	74	131	225	531	766
47	Palpa	Bagnaskali Gaunpalika	5	Province No. 5	5	22	27	0	5	5	5	27	32	9	13	22	0	0	0	7	1	8	8	9	17	29	50	79
47	Palpa	Mathagadhi Gaunpalika	5	Province No. 5	1	24	25	3	6	9	4	30	34	2	7	9	0	1	1	0	3	3	5	3	8	11	44	55
47	Palpa	Nisdi Gaunpalika	5	Province No. 5	1	12	13	1	5	6	2	17	19	6	15	21	0	5	5	5	9	14	0	0	0	13	46	59
47	Palpa	Purbakhola Gaunpalika	5	Province No. 5	0	16	16	5	2	7	5	18	23	3	7	10	1	0	1	1	6	7	0	1	1	10	32	42
47	Palpa	Rainadevi Chhahara Gaunpalika	5	Province No. 5	2	15	17	2	12	14	4	27	31	8	14	22	2	2	4	6	7	13	0	0	0	20	50	70
47	Palpa	Rambha Gaunpalika	5	Province No. 5	0	18	18	4	9	13	4	27	31	3	3	6	0	0	0	5	3	8	1	5	6	13	38	51
47	Palpa	Rampur Negarpalika	5	Province No. 5	0	18	18	6	11	17	6	29	35	12	15	27	0	0	0	7	5	12	14	7	21	39	56	95
47	Palpa	Ribdikot Gaunpalika	5	Province No. 5	3	19	22	2	6	8	5	25	30	5	13	18	0	0	0	5	8	13	0	0	0	15	46	61
47	Palpa	Tansen Negarpalika	5	Province No. 5	10	46	56	4	5	9	14	51	65	7	10	17	0	1	1	11	16	27	18	29	47	50	107	157
47	Palpa	Tinai Gaunpalika	5	Province No. 5	0	15	15	4	3	7	4	18	22	6	13	19	1	1	2	1	13	14	0	0	0	12	45	57
47	Palpa Total		5	Province No. 5	22	205	227	31	64	95	53	269	322	61	110	171	4	10	14	48	71	119	46	54	100	212	514	726
48	Nawalparasi	Bardaghat Negarpalika	5	Province No. 5	0	19	19	2	4	6	2	23	25	8	13	21	0	0	0	6	23	29	27	30	57	43	89	132
48	Nawalparasi	Palhi Nandan Gaunpalika	5	Province No. 5	2	13	15	0	2	2	2	15	17	1	4	5	0	0	0	0	8	8	4	4	24	7	51	58
48	Nawalparasi	Pratapour Gaunpalika	5	Province No. 5	1	13	14	0	2	2	1	15	16	6	12	18	0	0	0	4	14	18	13	17	30	24	58	82
48	Nawalparasi	Ramgram Negarpalika	5	Province No. 5	2	27	29	1	0	1	3	27	30	2	3	5	0	0	0	0	14	14	13	43	56	18	87	105
48	Nawalparasi	Sarawal Gaunpalika	5	Province No. 5	2	12	14	0	2	2	2	14	16	3	6	9	0	1	1	5	7	12	9	16	25	19	44	63
48	Nawalparasi	Sunwal Negarpalika	5	Province No. 5	4	19	23	0	0	0	4	19	23	11	8	19	0	0	0	25	17	42	24	28	52	64	72	136
48	Nawalparasi	Susta Gaunpalika	5	Province No. 5	1	2	3	0	5	5	1	7	8	1	10	11	0	0	0	5	7	12	4	6	10	11	30	41
48	Nawalparasi Total		5	Province No. 5	12	105	117	3	15	18	15	120	135	32	56	88	0	1	1	45	90	135	94	164	258	186	431	617

Annex: XVII_B

Number of teachers at lower secondary level working in the approved and rahat positions and based on the reporting by types of schools and teachers in Flash I_2019-020

Dist_code	Dist_name	Local_level_name	Province	Province_Name	Permanent			Temporary			Total Approved Positions			Rahat			PCF			Community Private Sources			Total of Institutional Schools			Total			
					F	M	T	F	M	T	F	M	T	F	M	T	F	M	T	F	M	T	F	M	T	F	M	T	
																													F
49	Rupandehi	Buthal Upamahanagerpalika	5	Province No. 5	12	34	46	5	6	11	17	40	57	12	10	22	0	0	0	36	54	90	124	106	230	189	210	399	
49	Rupandehi	Devdaha Nagarpalika	5	Province No. 5	1	11	12	1	1	2	2	12	14	16	12	28	0	1	1	2	24	26	34	43	77	54	92	146	
49	Rupandehi	Gaidahawa Gaunpalika	5	Province No. 5	3	7	10	0	0	0	3	7	10	0	10	10	0	5	5	4	12	16	4	12	16	11	46	57	
49	Rupandehi	KANCHAN Gaunpalika	5	Province No. 5	6	10	16	0	2	2	6	12	18	7	20	27	0	1	1	5	6	11	8	12	20	26	51	77	
49	Rupandehi	Kotahimai Gaunpalika	5	Province No. 5	0	2	2	0	1	1	0	3	3	0	5	5	1	6	7	0	6	6	1	11	12	2	31	33	
49	Rupandehi	Lumbini Sanskritik Nagarpalika	5	Province No. 5	0	9	9	2	1	3	2	10	12	3	15	18	1	2	3	0	11	11	4	10	14	10	48	58	
49	Rupandehi	Marchawani Gaunpalika	5	Province No. 5	0	5	5	0	2	2	0	7	7	0	3	3	0	4	4	1	13	14	3	23	26	4	50	54	
49	Rupandehi	Mayadevi Gaunpalika	5	Province No. 5	6	2	8	1	3	4	7	5	12	4	3	7	0	5	5	4	8	12	13	21	34	28	42	70	
49	Rupandehi	Omsatiya Gaunpalika	5	Province No. 5	2	7	9	0	1	1	2	8	10	0	2	2	0	0	0	4	1	5	0	0	0	6	11	17	
49	Rupandehi	Rohini Gaunpalika	5	Province No. 5	3	6	9	0	1	1	3	7	10	3	8	11	1	2	3	0	6	6	2	9	11	9	32	41	
49	Rupandehi	Sainamaina Nagarpalika	5	Province No. 5	0	17	17	1	2	3	1	19	20	12	23	35	0	2	2	13	11	24	7	11	18	33	66	99	
49	Rupandehi	Sammarimai Gaunpalika	5	Province No. 5	0	3	3	0	1	1	0	4	4	0	6	6	0	4	4	0	1	1	0	1	1	0	16	16	
49	Rupandehi	Shuddhodhan Gaunpalika	5	Province No. 5	3	3	6	0	3	3	3	6	9	1	9	10	0	0	0	11	10	21	17	22	39	32	47	79	
49	Rupandehi	Siddharthnagar Nagarpalika	5	Province No. 5	9	21	30	2	6	8	11	27	38	2	5	7	0	0	0	4	3	7	32	11	43	49	46	95	
49	Rupandehi	Siyari Gaunpalika	5	Province No. 5	1	7	8	3	0	3	4	7	11	7	5	12	0	0	0	5	17	22	13	16	29	29	45	74	
49	Rupandehi	Tilottama Nagarpalika	5	Province No. 5	11	25	36	8	12	20	19	37	56	6	15	21	0	0	0	24	23	47	58	29	87	107	104	211	
49	Rupandehi Total		5	Province No. 5	57	169	226	23	42	65	80	211	291	73	151	224	3	32	35	113	206	319	320	337	657	589	937	1526	
50	Kapilbastu	Banganga Nagarpalika	5	Province No. 5	10	28	38	0	3	3	10	31	41	14	16	30	1	0	1	22	16	38	8	14	22	55	77	132	
50	Kapilbastu	Bijayanagar Gaunpalika	5	Province No. 5	1	5	6	1	1	2	2	6	8	0	3	3	0	1	1	4	6	10	0	0	0	6	16	22	
50	Kapilbastu	Buddhabhumi Nagarpalika	5	Province No. 5	2	17	19	1	2	3	3	19	22	6	8	14	0	2	2	12	18	30	2	1	3	23	48	71	
50	Kapilbastu	Kapilbastu Nagarpalika	5	Province No. 5	3	13	16	2	2	4	5	15	20	7	9	16	0	4	4	4	10	14	1	10	11	17	48	65	
50	Kapilbastu	Krishnanagar Nagarpalika	5	Province No. 5	2	17	19	1	0	1	3	17	20	0	1	1	0	0	0	0	0	0	0	0	0	0	3	18	21
50	Kapilbastu	Maharajgunj Nagarpalika	5	Province No. 5	0	10	10	2	3	5	2	13	15	1	4	5	0	0	0	1	2	3	0	0	0	4	19	23	
50	Kapilbastu	Mayadevi Gaunpalika	5	Province No. 5	0	4	4	0	2	2	0	6	6	2	5	7	1	0	1	0	0	0	1	2	3	4	13	17	
50	Kapilbastu	Shivaraj Nagarpalika	5	Province No. 5	0	12	12	1	1	2	1	13	14	2	13	15	0	0	0	2	15	17	5	2	7	10	43	53	
50	Kapilbastu	Suddhodhan Gaunpalika	5	Province No. 5	0	5	5	0	1	1	0	6	6	1	4	5	0	1	1	0	2	2	0	0	0	1	13	14	
50	Kapilbastu	Yashodhara Gaunpalika	5	Province No. 5	0	4	4	0	3	3	0	7	7	3	3	6	0	2	2	1	4	5	0	4	4	4	20	24	
50	Kapilbastu Total		5	Province No. 5	18	115	133	8	18	26	26	133	159	36	66	102	2	10	12	46	73	119	17	33	50	127	315	442	
51	Arghakhanchi	Bhumekasthan Nagarpalika	5	Province No. 5	2	16	18	1	7	8	3	23	26	6	22	28	0	4	4	2	2	4	0	0	0	11	51	62	
51	Arghakhanchi	Chhatradev Gaunpalika	5	Province No. 5	7	20	27	1	5	6	8	25	33	1	13	14	0	0	0	2	3	5	0	0	0	11	41	52	
51	Arghakhanchi	Malarani Gaunpalika	5	Province No. 5	2	15	17	1	7	8	3	22	25	8	20	28	1	0	1	5	6	11	0	0	0	17	48	65	
51	Arghakhanchi	Panini Gaunpalika	5	Province No. 5	1	25	26	2	5	7	3	30	33	4	19	23	1	0	1	0	7	7	0	0	0	8	56	64	
51	Arghakhanchi	Sandhikharka Nagarpalika	5	Province No. 5	5	33	38	3	3	6	8	36	44	6	13	19	0	1	1	1	15	16	5	12	17	20	77	97	
51	Arghakhanchi	Shitganga Nagarpalika	5	Province No. 5	2	23	25	2	5	7	4	28	32	6	19	25	4	0	4	1	13	14	0	5	5	15	65	80	
51	Arghakhanchi Total		5	Province No. 5	19	132	151	10	32	42	29	164	193	31	106	137	6	5	11	11	46	57	5	17	22	82	338	420	

Number of teachers at lower secondary level working in the approved and rahat positions and based on the reporting by types of schools and teachers in Flash I_2019-020

Dist_code	Dist_name	Local_level_name	Province	Province_Name	Permanent			Temporary			Total Approved Positions			Rahat			PCF			Community Private Sources			Total of Institutional Schools			Total		
					F	M	T	F	M	T	F	M	T	F	M	T	F	M	T	F	M	T	F	M	T	F	M	T
52	Pyuthan	Airawati Gaunpalika	5	Province No. 5	0	12	12	0	5	5	0	17	17	1	3	4	0	2	2	1	6	7	1	4	5	3	32	35
52	Pyuthan	Gaumukhi Gaunpalika	5	Province No. 5	0	7	7	0	5	5	0	12	12	1	5	6	0	3	3	4	7	11	0	0	0	5	27	32
52	Pyuthan	Jhimruk Gaunpalika	5	Province No. 5	3	8	11	0	4	4	3	12	15	4	16	20	0	1	1	8	13	21	12	10	22	27	52	79
52	Pyuthan	Mallarani Gaunpalika	5	Province No. 5	0	9	9	0	2	2	0	11	11	1	12	13	0	1	1	7	11	18	3	6	9	11	41	52
52	Pyuthan	Mandavi Gaunpalika	5	Province No. 5	1	7	8	0	0	0	1	7	8	1	4	5	1	1	2	2	2	4	0	0	0	5	14	19
52	Pyuthan	Naubahini Gaunpalika	5	Province No. 5	1	10	11	0	7	7	1	17	18	0	11	11	0	1	1	4	4	8	0	3	3	5	36	41
52	Pyuthan	Pyuthan Nagarpalika	5	Province No. 5	4	12	16	0	3	3	4	15	19	5	14	19	0	3	3	8	13	21	5	20	25	22	65	87
52	Pyuthan	Sarumarani Gaunpalika	5	Province No. 5	3	4	7	0	2	2	3	6	9	1	9	10	0	1	1	5	5	10	1	3	4	10	24	34
52	Pyuthan	Swargadwary Nagarpalika	5	Province No. 5	1	13	14	0	1	1	1	14	15	1	17	18	0	3	3	4	15	19	7	11	18	13	60	73
52	Pyuthan Total		5	Province No. 5	13	82	95	0	29	29	13	111	124	15	91	106	1	16	17	43	76	119	29	57	86	101	351	452
53	Rolpa	Duikholi Gaunpalika	5	Province No. 5	0	4	4	1	4	5	1	8	9	1	6	7	0	1	1	10	21	31	0	0	0	12	36	48
53	Rolpa	Lungri Gaunpalika	5	Province No. 5	1	6	7	1	4	5	2	10	12	1	4	5	0	0	0	8	27	35	0	0	0	11	41	52
53	Rolpa	Madi Gaunpalika	5	Province No. 5	0	8	8	1	2	3	1	10	11	0	2	2	0	2	2	8	12	20	5	4	9	14	30	44
53	Rolpa	Rolpa Nagarpalika	5	Province No. 5	1	15	16	1	3	4	2	18	20	2	12	14	0	0	0	8	29	37	7	2	9	19	61	80
53	Rolpa	Runitigadi Gaunpalika	5	Province No. 5	2	11	13	0	2	2	2	13	15	0	8	8	1	1	2	7	10	17	2	2	4	12	34	46
53	Rolpa	Sukidaha Gaunpalika	5	Province No. 5	1	3	4	0	7	7	1	10	11	1	6	7	0	1	1	8	31	39	0	0	0	10	48	58
53	Rolpa	Sunchhahari Gaunpalika	5	Province No. 5	0	6	6	1	7	8	1	13	14	0	0	0	0	1	1	9	10	10	0	0	0	2	23	25
53	Rolpa	Suwarnabati Gaunpalika	5	Province No. 5	6	22	28	1	1	2	7	23	30	0	5	5	0	0	0	5	6	11	8	12	20	20	46	66
53	Rolpa	Thawang Gaunpalika	5	Province No. 5	2	4	6	0	1	1	2	5	7	0	2	2	0	0	0	1	5	6	0	5	5	3	17	20
53	Rolpa	Tribeni Gaunpalika	5	Province No. 5	0	10	10	1	1	2	1	11	12	0	18	18	0	2	2	6	12	18	3	3	6	10	46	56
53	Rolpa Total		5	Province No. 5	13	89	102	7	32	39	20	121	141	5	63	68	1	8	9	62	162	224	25	28	53	113	382	495
56	Dang	Babai Gaunpalika	5	Province No. 5	2	8	10	0	3	3	2	11	13	2	8	10	1	5	6	6	16	22	6	26	32	17	66	83
56	Dang	Banglechuli Gaunpalika	5	Province No. 5	1	9	10	2	4	6	3	13	16	0	1	1	0	2	2	5	4	9	2	3	5	10	23	33
56	Dang	Dangsharan Gaunpalika	5	Province No. 5	2	8	10	0	3	3	2	11	13	0	7	7	0	0	0	5	9	14	9	32	41	16	59	75
56	Dang	Gadhawa Gaunpalika	5	Province No. 5	0	14	14	0	4	4	0	18	18	1	10	11	0	1	1	4	20	24	4	20	24	9	69	78
56	Dang	Ghorahi Upamahanagarpalika	5	Province No. 5	13	67	80	4	13	17	17	80	97	11	17	28	6	2	8	20	61	81	97	135	232	151	295	446
56	Dang	Lamahi Nagarpalika	5	Province No. 5	2	14	16	2	7	9	4	21	25	3	11	14	2	5	7	17	25	42	11	25	36	37	87	124
56	Dang	Rajpur Gaunpalika	5	Province No. 5	0	6	6	0	2	2	0	8	8	1	7	8	2	7	9	7	8	15	0	0	0	10	30	40
56	Dang	Rapti Gaunpalika	5	Province No. 5	1	10	11	0	2	2	1	12	13	4	3	7	2	7	9	11	29	40	9	26	35	27	77	104
56	Dang	Shantinagar Gaunpalika	5	Province No. 5	2	5	7	1	1	2	3	6	9	3	12	15	0	2	2	4	17	21	5	29	34	15	66	81
56	Dang	Tulsipur Upamahanagarpalika	5	Province No. 5	7	49	56	1	9	10	8	58	66	9	24	33	7	1	8	20	85	105	117	203	320	161	371	532
56	Dang Total		5	Province No. 5	30	190	220	10	48	58	40	238	278	34	100	134	20	32	52	99	274	373	260	499	759	453	1143	1596

Number of teachers at lower secondary level working in the approved and rahat positions and based on the reporting by types of schools and teachers in Flash I_2019-020

Dist_code	Dist_name	Local_level_name	Province	Province_Name	Permanent			Temporary			Total Approved Positions			Rahat			PCF			Community Private Sources			Total of Institutional Schools			Total			
					F	M	T	F	M	T	F	M	T	F	M	T	F	M	T	F	M	T	F	M	T	F	M	T	
57	Banke	Bajanath Gaunpalika	5	Province No. 5	1	11	12	0	8	8	1	19	20	7	20	27	2	3	5	14	26	40	20	45	65	44	113	157	
57	Banke	Duduwa Gaunpalika	5	Province No. 5	1	8	9	0	2	2	1	10	11	6	4	10	1	0	1	0	0	0	1	1	2	9	15	24	
57	Banke	Janki Gaunpalika	5	Province No. 5	0	6	6	2	1	3	2	7	9	1	2	3	0	0	0	2	2	4	5	9	14	10	20	30	
57	Banke	Khajura Gaunpalika	5	Province No. 5	2	24	26	2	5	7	4	29	33	3	3	6	0	0	0	6	15	21	34	45	79	47	92	139	
57	Banke	Kohalpur Negarpalika	5	Province No. 5	3	9	12	0	3	3	12	15	8	16	24	1	2	3	12	17	29	33	51	84	57	98	155		
57	Banke	Narainapur Gaunpalika	5	Province No. 5	0	5	5	0	4	4	0	9	9	0	1	1	0	0	0	3	3	3	0	0	0	0	13	13	
57	Banke	Nepalgunj Upamahanagarpalika	5	Province No. 5	19	30	49	4	9	13	23	39	62	7	11	18	0	1	1	7	30	37	79	65	144	116	146	262	
57	Banke	Rapti sonan Gaunpalika	5	Province No. 5	0	18	18	0	6	6	0	24	24	4	9	13	0	10	10	22	24	46	3	12	15	29	79	108	
57	Banke Total		5	Province No. 5	26	111	137	8	38	46	34	149	183	36	66	102	4	16	20	63	117	180	175	228	403	312	576	888	
58	Bardiya	Badhayatal Gaunpalika	5	Province No. 5	3	22	25	1	3	4	4	25	29	8	17	25	0	3	3	4	14	18	14	14	13	27	30	72	102
58	Bardiya	Bansgadih Negarpalika	5	Province No. 5	1	19	20	0	5	5	1	24	25	12	24	36	0	6	6	5	17	22	12	26	38	30	97	127	
58	Bardiya	Barbaridiya Negarpalika	5	Province No. 5	3	19	22	0	5	5	3	24	27	6	22	28	8	18	26	7	38	45	5	24	29	29	126	155	
58	Bardiya	Genuwa Gaunpalika	5	Province No. 5	1	10	11	0	5	5	1	15	16	2	5	7	7	9	16	2	15	17	4	12	16	16	56	72	
58	Bardiya	Gulriya Negarpalika	5	Province No. 5	3	14	17	0	4	4	3	18	21	3	13	16	2	8	10	4	19	23	14	21	35	26	79	105	
58	Bardiya	Madhuwan Negarpalika	5	Province No. 5	2	16	18	0	4	4	2	20	22	7	10	17	6	4	10	11	22	33	9	19	28	35	75	110	
58	Bardiya	Rajapur Negarpalika	5	Province No. 5	0	20	20	0	6	6	0	26	26	3	14	17	5	5	10	2	24	26	8	22	30	18	91	109	
58	Bardiya	Thakurbaba Negarpalika	5	Province No. 5	1	13	14	0	4	4	1	17	18	10	8	18	2	5	7	6	14	20	22	17	39	41	61	102	
58	Bardiya Total		5	Province No. 5	14	133	147	1	36	37	15	169	184	51	113	164	30	58	88	41	163	204	88	154	242	225	657	882	
54_A	Rukum Purba	Bhume Gaunpalika	5	Province No. 5	3	5	8	1	3	4	4	8	12	5	4	9	0	0	0	1	5	6	0	0	0	10	17	27	
54_A	Rukum Purba	Putha Utharganga Gaunpalika	5	Province No. 5	0	6	6	2	7	9	2	13	15	5	6	11	1	1	2	2	7	9	0	0	0	0	10	27	37
54_A	Rukum Purba	Sisne Gaunpalika	5	Province No. 5	1	9	10	0	0	0	1	9	10	5	6	11	0	0	0	6	7	13	0	0	0	0	12	22	34
54_A	Rukum Purba Total		5	Province No. 5	4	20	24	3	10	13	7	30	37	15	16	31	1	1	2	9	19	28	0	0	0	0	32	66	98
54	Rukum Paschim	Aathbiskot Negarpalika	6	Kamali Province	0	5	5	1	6	7	1	11	12	1	18	19	0	2	2	8	34	42	0	0	0	0	10	65	75
54	Rukum Paschim	Banfikot Gaunpalika	6	Kamali Province	0	9	9	1	1	2	1	10	11	0	15	15	0	1	1	0	16	16	0	0	0	0	1	42	43
54	Rukum Paschim	Chaurjahari Negarpalika	6	Kamali Province	1	12	13	1	0	1	2	12	14	5	17	22	1	1	2	5	17	22	0	0	0	0	13	47	60
54	Rukum Paschim	Musikot Negarpalika	6	Kamali Province	9	17	26	0	7	7	9	24	33	10	19	29	1	3	4	6	14	20	5	4	9	31	64	95	
54	Rukum Paschim	Sani Bheri Gaunpalika	6	Kamali Province	2	6	8	0	2	2	2	8	10	6	11	17	0	1	1	7	29	36	0	0	0	0	15	49	64
54	Rukum Paschim	Tribeni Gaunpalika	6	Kamali Province	2	9	11	2	0	2	4	9	13	6	10	16	0	0	0	11	14	25	0	0	0	0	21	33	54
54	Rukum Paschim Total		6	Kamali Province	14	58	72	5	16	21	19	74	93	28	90	118	2	8	10	37	124	161	5	4	9	91	300	391	
55	Salyan	Bagchaur Negarpalika	6	Kamali Province	3	1	4	0	12	12	3	13	16	1	11	12	0	1	1	7	27	34	0	0	0	0	11	52	63
55	Salyan	Bangad Kupinde Negarpalika	6	Kamali Province	0	5	5	0	5	5	0	10	10	1	10	11	2	8	10	5	22	27	0	0	0	0	8	50	58
55	Salyan	Chhatreshwori Gaunpalika	6	Kamali Province	2	4	6	0	9	9	2	13	15	2	9	11	0	1	1	5	9	14	0	0	0	0	9	32	41
55	Salyan	Darna Gaunpalika	6	Kamali Province	0	6	6	0	1	1	0	7	7	6	0	6	1	2	3	11	15	26	0	0	0	0	18	24	42
55	Salyan	Dhorchaur Gaunpalika	6	Kamali Province	0	3	3	0	3	3	0	6	6	0	8	8	0	1	1	4	4	8	0	0	0	0	4	19	23
55	Salyan	Kaimati Gaunpalika	6	Kamali Province	0	2	2	3	0	3	3	2	5	5	12	17	1	1	2	0	2	2	0	0	0	0	9	17	26
55	Salyan	Kapurkot Gaunpalika	6	Kamali Province	3	4	7	0	0	0	3	4	7	7	7	2	10	9	0	1	6	10	16	0	0	0	16	17	33
55	Salyan	Kumekhi Malika Gaunpalika	6	Kamali Province	3	4	7	0	1	1	3	5	8	2	10	12	1	1	2	8	25	33	0	0	0	0	14	41	55
55	Salyan	Sharada Negarpalika	6	Kamali Province	2	2	4	0	19	19	2	21	23	0	5	5	0	1	1	4	9	13	1	5	6	7	41	48	
55	Salyan	Tribeni Gaunpalika	6	Kamali Province	0	4	4	0	2	2	0	6	6	5	4	9	1	1	2	2	10	12	3	8	11	11	29	40	
55	Salyan Total		6	Kamali Province	13	35	48	3	52	55	16	87	103	29	71	100	6	18	24	52	133	185	4	13	17	107	322	429	

Number of teachers at lower secondary level working in the approved and rahat positions and based on the reporting by types of schools and teachers in Flash I_2019-020

Dist_ code	Dist_ name	Local level_ name	Province	Province_ Name	Permanent			Temporary			Total Approved Positions			Rahat			PCF			Community Private Sources			Total of Institutional Schools			Total					
					F	M	T	F	M	T	F	M	T	F	M	T	F	M	T	F	M	T	F	M	T	F	M	T			
59	Surkhet	Barahat Gaupalika	6	Karnali Province	6	12	18	0	7	7	6	19	25	3	14	17	1	3	4	11	14	25	4	7	11	25	57	82			
59	Surkhet	Bheriganga Nagarpalika	6	Karnali Province	1	12	13	0	6	6	1	18	19	5	21	26	1	12	13	10	33	43	3	14	17	20	98	118			
59	Surkhet	Birendranagar Nagarpalika	6	Karnali Province	14	33	47	1	0	1	15	33	48	13	33	46	2	4	6	18	69	87	69	139	208	117	278	395			
59	Surkhet	Chaukure Gaupalika	6	Karnali Province	1	7	8	3	10	13	4	17	21	2	3	5	0	3	3	4	21	25	0	0	0	10	44	54			
59	Surkhet	Chingad Gaupalika	6	Karnali Province	3	5	8	0	10	10	3	15	18	0	5	5	0	1	1	0	3	3	7	19	26	2	13	15	17	89	106
59	Surkhet	Gurbhakot Nagarpalika	6	Karnali Province	0	35	35	2	6	8	2	41	43	4	9	13	2	7	9	7	19	26	2	13	15	17	89	106			
59	Surkhet	Lekbesi Nagarpalika	6	Karnali Province	3	24	27	2	0	2	5	24	29	2	8	10	2	3	5	7	14	21	0	0	0	16	49	65			
59	Surkhet	Panchpuri Nagarpalika	6	Karnali Province	2	14	16	0	2	2	2	16	18	0	16	16	1	4	5	4	28	32	2	16	18	9	80	89			
59	Surkhet	Sirna Gaupalika	6	Karnali Province	2	12	14	0	9	9	2	21	23	0	19	19	1	3	4	2	5	7	0	0	0	5	48	53			
59	Surkhet Total		6	Karnali Province	32	154	186	8	50	58	40	204	244	29	128	157	10	40	50	63	206	269	80	189	269	222	767	989			
60	Dailekh	Aathabis Nagarpalika	6	Karnali Province	0	10	10	0	0	0	0	10	10	3	19	22	0	12	12	0	17	17	0	0	0	3	58	61			
60	Dailekh	Bhagawatmai Gaupalika	6	Karnali Province	0	7	7	0	0	0	0	7	7	4	19	23	0	5	5	0	1	1	0	0	0	4	32	36			
60	Dailekh	Bhatrabi Gaupalika	6	Karnali Province	0	4	4	0	1	1	0	5	5	3	7	10	0	10	10	0	13	13	0	0	0	3	35	38			
60	Dailekh	Chamunda Bindrasaini Nagarpalika	6	Karnali Province	0	4	4	1	1	2	1	5	6	2	15	17	1	10	11	0	3	3	0	0	0	4	33	37			
60	Dailekh	Dulu Nagarpalika	6	Karnali Province	1	6	7	3	4	7	4	10	14	2	30	32	0	3	3	0	19	19	0	0	0	6	62	68			
60	Dailekh	Dungeshwor Gaupalika	6	Karnali Province	2	7	9	0	1	1	2	8	10	3	10	13	0	2	2	1	3	4	0	0	0	6	23	29			
60	Dailekh	Gurans Gaupalika	6	Karnali Province	1	11	12	1	4	5	2	15	17	5	19	24	1	1	2	0	2	2	0	0	0	8	37	45			
60	Dailekh	Mahabu Gaupalika	6	Karnali Province	1	4	5	2	3	5	3	7	10	0	14	14	0	5	5	2	2	4	0	0	0	5	28	33			
60	Dailekh	Narayan Nagarpalika	6	Karnali Province	2	14	16	1	2	3	3	16	19	8	14	22	0	1	1	0	10	10	1	1	2	12	42	54			
60	Dailekh	Naumule Gaupalika	6	Karnali Province	0	3	3	1	2	3	1	5	6	5	11	16	0	7	7	0	6	6	0	0	0	6	29	35			
60	Dailekh	Thatikandh Gaupalika	6	Karnali Province	0	2	2	0	2	2	0	4	4	3	5	8	0	6	6	0	2	2	0	0	0	3	17	20			
60	Dailekh Total		6	Karnali Province	7	72	79	9	20	29	16	92	108	38	163	201	2	62	64	3	78	81	1	1	2	60	396	456			
61	Jajarkot	Barekot Gaupalika	6	Karnali Province	3	5	8	0	5	5	3	10	13	9	3	12	1	3	4	0	6	6	0	0	0	13	22	35			
61	Jajarkot	Bheri Nagarpalika	6	Karnali Province	7	12	19	1	1	2	8	13	21	13	8	21	1	0	1	2	8	10	0	8	8	24	37	61			
61	Jajarkot	Chhetegad Nagarpalika	6	Karnali Province	4	6	10	2	4	6	6	10	16	21	6	27	2	11	13	0	10	10	0	0	0	29	37	66			
61	Jajarkot	Junichande Gaupalika	6	Karnali Province	1	3	4	1	3	4	2	6	8	12	3	15	0	6	6	1	3	4	0	0	0	15	18	33			
61	Jajarkot	Kuse Gaupalika	6	Karnali Province	4	9	13	3	2	5	7	11	18	14	2	16	0	5	5	2	6	8	0	0	0	23	24	47			
61	Jajarkot	Shiwalaya Gaupalika	6	Karnali Province	2	7	9	3	1	4	5	8	13	11	3	14	1	1	2	2	3	5	0	0	0	19	15	34			
61	Jajarkot	Tribeni Nalegad Nagarpalika	6	Karnali Province	0	11	11	6	0	6	6	11	17	6	4	10	0	4	4	0	11	11	0	0	0	12	30	42			
61	Jajarkot Total		6	Karnali Province	21	53	74	16	16	32	37	69	106	86	29	115	5	30	35	7	47	54	0	8	8	135	183	318			

Number of teachers at lower secondary level working in the approved and rahat positions and based on the reporting by types of schools and teachers in Flash I_2019-020

Dist_code	Dist_name	Local_level_name	Province	Province_Name	Permanent			Temporary			Total Approved Positions			Rahat			PCF			Community Private Sources			Total of Institutional Schools			Total			
					F	M	T	F	M	T	F	M	T	F	M	T	F	M	T	F	M	T	F	M	T	F	M	T	
66	Humla	Adanchuli Gaunpalika	6	Karnali Province	0	8	8	0	2	2	0	10	10	0	3	3	0	0	0	0	0	0	0	0	0	0	0	13	13
66	Humla	Chankheli Gaunpalika	6	Karnali Province	0	3	3	0	4	4	0	7	7	0	1	1	0	1	1	0	1	1	0	0	0	0	10	10	
66	Humla	Kharpunath Gaunpalika	6	Karnali Province	0	10	10	0	4	4	0	14	14	0	3	3	0	0	0	1	3	4	0	0	0	1	20	21	
66	Humla	Namkha Gaunpalika	6	Karnali Province	0	3	3	0	0	0	0	3	3	1	0	1	0	1	1	2	2	4	0	0	0	3	6	9	
66	Humla	Sarkegad Gaunpalika	6	Karnali Province	1	8	9	0	6	6	1	14	15	0	3	3	0	1	1	0	5	5	0	0	0	1	23	24	
66	Humla	Simkot Gaunpalika	6	Karnali Province	1	18	19	0	2	2	1	20	21	1	4	5	0	0	0	1	1	2	3	0	0	3	25	28	
66	Humla	Tanjakot Gaunpalika	6	Karnali Province	0	3	3	0	2	2	0	5	5	0	1	1	0	0	0	1	2	3	0	0	0	1	8	9	
66	Humla Total		6	Karnali Province	2	53	55	0	20	20	2	73	75	2	15	17	0	3	3	5	14	19	0	0	0	9	105	114	
67	Bajura	Badimalika Nagarpalika	7	Far Western	1	10	11	0	0	0	1	10	11	0	9	9	0	0	0	0	21	21	0	0	0	1	40	41	
67	Bajura	Budhiganga Nagarpalika	7	Far Western	0	13	13	0	5	5	0	18	18	2	7	9	0	1	1	4	17	21	3	6	9	9	49	58	
67	Bajura	Budhinanda Nagarpalika	7	Far Western	0	9	9	0	4	4	0	13	13	1	4	5	0	0	0	1	10	11	1	1	2	3	28	31	
67	Bajura	Gaumal Gaunpalika	7	Far Western	0	7	7	0	7	7	0	14	14	0	5	5	0	0	0	0	7	7	0	0	0	0	26	26	
67	Bajura	Himal Gaunpalika	7	Far Western	1	3	4	0	5	5	1	8	9	0	4	4	0	1	1	0	5	5	0	0	0	1	18	19	
67	Bajura	Khaptad Chhededaha Gaunpalika	7	Far Western	0	11	11	2	7	9	2	18	20	0	3	3	0	0	0	0	8	8	0	0	0	2	29	31	
67	Bajura	Jagamath Gaunpalika	7	Far Western	0	7	7	0	3	3	0	10	10	0	1	1	0	0	0	0	2	2	0	0	0	0	13	13	
67	Bajura	Swami Karik Gaunpalika	7	Far Western	2	11	13	0	4	4	2	15	17	1	1	2	0	2	2	0	0	0	0	0	0	3	18	21	
67	Bajura	Tribeni Nagarpalika	7	Far Western	0	12	12	0	9	9	0	21	21	0	8	8	0	1	1	4	21	25	1	2	3	5	53	58	
67	Bajura Total		7	Far Western	4	83	87	2	44	46	6	127	133	4	42	46	0	5	5	9	91	100	5	9	14	24	274	298	
68	Bajhang	Bithadchir Gaunpalika	7	Far Western	0	7	7	0	2	2	0	9	9	0	8	8	0	0	0	6	17	23	1	5	6	7	39	46	
68	Bajhang	Bungal Nagarpalika	7	Far Western	0	14	14	0	1	1	0	15	15	0	25	25	0	0	0	5	32	37	0	0	0	5	72	77	
68	Bajhang	Chabispathivera Gaunpalika	7	Far Western	0	12	12	0	3	3	0	15	15	2	16	18	0	0	0	0	11	11	0	0	0	2	42	44	
68	Bajhang	Durgathali Gaunpalika	7	Far Western	2	6	8	0	1	1	2	7	9	1	8	9	0	0	0	1	8	9	0	0	0	4	23	27	
68	Bajhang	JayaPrithivi Nagarpalika	7	Far Western	1	16	17	0	1	1	1	17	18	1	23	24	0	0	0	1	14	15	0	2	2	3	56	59	
68	Bajhang	Kedarsu Gaunpalika	7	Far Western	2	14	16	0	2	2	2	16	18	0	24	24	0	1	1	1	14	15	0	0	0	3	55	58	
68	Bajhang	Khaptadhanna Gaunpalika	7	Far Western	0	10	10	0	2	2	0	12	12	1	17	18	0	1	1	1	14	15	0	0	0	2	44	46	
68	Bajhang	Masta Gaunpalika	7	Far Western	1	6	7	0	1	1	1	7	8	2	11	13	0	0	0	6	15	21	0	0	0	9	33	42	
68	Bajhang	Saipal Gaunpalika	7	Far Western	0	0	0	0	0	0	0	0	0	0	3	3	0	0	0	0	2	2	2	2	2	0	5	5	
68	Bajhang	Surma Gaunpalika	7	Far Western	0	1	1	0	2	2	0	3	3	0	6	6	0	0	0	0	5	5	0	0	0	0	14	14	
68	Bajhang	Talkot Gaunpalika	7	Far Western	0	4	4	0	2	2	0	6	6	0	8	8	0	0	0	0	11	11	0	0	0	0	25	25	
68	Bajhang	Thalara Gaunpalika	7	Far Western	1	8	9	0	2	2	1	10	11	1	12	13	0	0	0	1	16	17	0	0	0	3	38	41	
68	Bajhang Total		7	Far Western	7	98	105	0	19	19	7	117	124	8	161	169	0	2	2	22	159	181	1	7	8	38	446	484	

Number of teachers at lower secondary level working in the approved and rahat positions and based on the reporting by types of schools and teachers in Flash I_2019-020

Dist. code	Dist. name	Local level name	Province	Province Name	Permanent			Temporary			Total Approved Positions			Rahat			PCF			Community Private Sources			Total of Institutional Schools			Total		
					F	M	T	F	M	T	F	M	T	F	M	T	F	M	T	F	M	T	F	M	T	F	M	T
69	Achham	Bannigadi Jayagadh Gaunpalika	7	Far Western	1	6	7	0	6	6	1	12	13	3	4	7	0	0	0	0	9	9	0	0	0	4	25	29
69	Achham	Chaurpati Gaunpalika	7	Far Western	1	7	8	0	6	6	1	13	14	2	10	12	0	0	0	1	6	7	0	0	0	4	29	33
69	Achham	Dhakari Gaunpalika	7	Far Western	2	3	5	0	4	4	2	7	9	0	9	9	0	0	0	1	33	34	0	0	0	3	49	52
69	Achham	Kamalabazar Nagarpalika	7	Far Western	2	9	11	1	4	5	3	13	16	1	22	23	0	0	0	1	24	25	0	0	0	5	59	64
69	Achham	Mangalsen Nagarpalika	7	Far Western	1	13	14	2	9	11	3	22	25	3	18	21	0	0	0	2	17	19	0	0	0	8	57	65
69	Achham	Mellekh Gaunpalika	7	Far Western	0	4	4	0	6	6	0	10	10	0	10	10	0	2	2	2	30	32	0	3	3	2	55	57
69	Achham	Panchadawal Binayak Nagarpalika	7	Far Western	1	4	5	0	5	5	1	9	10	0	13	13	1	0	1	5	21	26	0	0	0	7	43	50
69	Achham	Ramaroshan Gaunpalika	7	Far Western	0	4	4	0	10	10	0	14	14	0	11	11	0	5	5	1	8	9	0	0	0	1	38	39
69	Achham	Sarphebagar Nagarpalika	7	Far Western	0	21	21	0	12	12	0	33	33	1	19	20	0	0	0	5	17	22	3	12	15	9	81	90
69	Achham	Turmakhad Gaunpalika	7	Far Western	0	7	7	2	4	6	2	11	13	0	16	16	0	1	1	1	13	14	0	0	0	3	41	44
69	Achham Total		7	Far Western	8	78	86	5	66	71	13	144	157	10	132	142	1	8	9	19	178	197	3	15	18	46	477	523
70	Doti	Adharsha Gaunpalika	7	Far Western	3	9	12	0	3	3	3	12	15	0	14	14	0	0	0	1	9	10	0	0	0	4	35	39
70	Doti	Badikedar Gaunpalika	7	Far Western	1	6	7	1	4	5	2	10	12	0	15	15	0	3	3	4	33	37	0	0	0	6	61	67
70	Doti	Bogtan Gaunpalika	7	Far Western	1	4	5	3	2	5	4	6	10	2	11	13	0	0	0	2	13	15	0	0	0	8	30	38
70	Doti	Dipayal Sigadi Nagarpalika	7	Far Western	3	11	14	0	4	4	3	15	18	4	13	17	0	0	0	2	4	6	1	3	4	10	35	45
70	Doti	Jorayal Gaunpalika	7	Far Western	4	11	15	0	7	7	4	18	22	1	14	15	0	0	0	4	21	25	0	0	0	9	53	62
70	Doti	K I Singh Gaunpalika	7	Far Western	0	4	4	2	1	3	2	5	7	1	8	9	0	0	0	1	9	10	0	0	0	4	22	26
70	Doti	Purbichauki Gaunpalika	7	Far Western	1	7	8	0	9	9	1	16	17	2	9	11	0	0	0	1	8	9	0	0	0	4	33	37
70	Doti	Sayal Gaunpalika	7	Far Western	0	7	7	1	1	2	1	8	9	0	4	4	0	0	0	0	6	6	0	0	0	1	18	19
70	Doti	Shikhar Nagarpalika	7	Far Western	7	23	30	4	2	6	11	25	36	6	16	22	0	0	0	5	6	11	0	4	4	22	51	73
70	Doti Total		7	Far Western	20	82	102	11	33	44	31	115	146	16	104	120	0	3	3	20	109	129	1	7	8	68	338	406
71	Kailali	Bardagoria Gaunpalika	7	Far Western	1	2	3	0	0	0	1	2	3	0	10	10	0	1	1	5	20	25	9	32	41	15	65	80
71	Kailali	Bhajani Nagarpalika	7	Far Western	3	8	11	0	4	4	3	12	15	4	14	18	0	2	2	5	37	42	5	9	14	17	74	91
71	Kailali	Chure Gaunpalika	7	Far Western	1	11	12	0	4	4	1	15	16	1	13	14	0	0	0	8	29	37	0	0	0	10	57	67
71	Kailali	Dhangadhi Upamahanagerpalika	7	Far Western	4	30	34	2	8	10	6	38	44	26	36	62	0	0	0	29	103	132	91	139	230	152	316	468
71	Kailali	Gauriganga Nagarpalika	7	Far Western	1	6	7	1	0	1	2	6	8	7	23	30	0	3	3	8	49	57	27	65	92	44	146	190
71	Kailali	Ghodaghodi Nagarpalika	7	Far Western	1	13	14	1	5	6	2	18	20	11	38	49	0	4	4	19	60	79	21	45	66	53	165	218
71	Kailali	Godawari Nagarpalika	7	Far Western	3	23	26	2	2	4	5	25	30	10	22	32	1	3	4	16	35	51	8	22	30	40	107	147
71	Kailali	Janaki Gaunpalika	7	Far Western	4	11	15	0	0	0	4	11	15	5	21	26	0	1	1	4	23	27	5	15	20	18	71	89
71	Kailali	Joshipur Gaunpalika	7	Far Western	1	3	4	0	3	3	1	6	7	2	14	16	2	1	3	7	20	27	11	30	41	23	71	94
71	Kailali	Kailari Gaunpalika	7	Far Western	3	7	10	0	2	2	3	9	12	2	27	29	0	3	3	4	37	41	0	1	1	9	77	86
71	Kailali	Lamki-Chuha Nagarpalika	7	Far Western	3	5	8	1	1	2	4	6	10	6	35	41	0	1	1	7	35	42	22	27	49	39	104	143
71	Kailali	Mohanyal Gaunpalika	7	Far Western	0	5	5	0	2	2	0	7	7	2	14	16	0	0	0	6	23	29	0	0	0	8	44	52
71	Kailali	Tikapur Nagarpalika	7	Far Western	6	7	13	1	8	9	7	15	22	9	16	25	0	0	0	11	37	48	63	102	165	90	170	260
71	Kailali Total		7	Far Western	31	131	162	8	39	47	39	170	209	85	283	368	3	19	22	129	508	637	262	487	749	518	1467	1985

Number of teachers at lower secondary level working in the approved and rahat positions and based on the reporting by types of schools and teachers in Flash I_2019-020

Dist_code	Dist_name	Local_level_name	Province	Province_Name	Permanent			Temporary			Total Approved Positions			Rahat			PCF			Community Private Sources			Total of Institutional Schools			Total		
					F	M	T	F	M	T	F	M	T	F	M	T	F	M	T	F	M	T	F	M	T	F	M	T
72	Kanchanpur	Bedkot Nagarpalika	7	Far Western	3	14	17	1	3	4	4	17	21	6	16	22	0	0	0	4	16	20	17	35	52	31	84	115
72	Kanchanpur	Belaure Nagarpalika	7	Far Western	1	19	20	1	3	4	2	22	24	6	21	27	0	1	1	10	24	34	20	27	47	38	95	133
72	Kanchanpur	Beldandi Gaunpalika	7	Far Western	1	6	7	1	1	2	2	7	9	2	8	10	0	1	1	1	4	5	6	9	15	11	29	40
72	Kanchanpur	Bhimdatta Nagarpalika	7	Far Western	6	52	58	5	4	9	11	56	67	18	23	41	0	1	1	1	38	39	82	106	188	112	224	336
72	Kanchanpur	Krishnapur Nagarpalika	7	Far Western	1	14	15	0	2	2	1	16	17	4	18	22	0	1	1	6	28	34	5	30	35	16	93	109
72	Kanchanpur	Lajhandi Gaunpalika	7	Far Western	3	3	6	0	0	0	3	3	6	0	9	9	0	2	2	4	12	16	2	4	6	9	30	39
72	Kanchanpur	Mahakali Nagarpalika	7	Far Western	3	15	18	0	1	1	3	16	19	5	11	16	0	2	2	2	14	16	14	21	35	24	64	88
72	Kanchanpur	Punarbans Nagarpalika	7	Far Western	3	14	17	0	6	6	3	20	23	4	20	24	0	2	2	7	17	24	4	14	18	18	73	91
72	Kanchanpur	Suklaphanta Nagarpalika	7	Far Western	2	15	17	1	2	3	3	17	20	7	20	27	0	5	5	1	28	29	3	31	34	14	101	115
72	Kanchanpur Total		7	Far Western	23	152	175	9	22	31	32	174	206	52	146	198	0	15	15	36	181	217	153	277	430	273	793	1066
73	Dedeidhura	Ajayneru Gaunpalika	7	Far Western	3	22	25	2	6	8	5	28	33	0	9	9	0	0	0	0	13	13	0	0	0	5	50	55
73	Dedeidhura	Alitai Gaunpalika	7	Far Western	0	12	12	2	3	5	2	15	17	0	7	7	0	0	0	2	17	19	0	0	0	4	39	43
73	Dedeidhura	Anargadhi Nagarpalika	7	Far Western	4	13	17	0	3	3	4	16	20	2	8	10	0	1	1	0	19	19	5	28	33	11	72	83
73	Dedeidhura	Bhageshwar Gaunpalika	7	Far Western	0	14	14	2	2	4	2	16	18	2	5	7	0	0	0	2	7	9	0	0	0	6	28	34
73	Dedeidhura	Ganayapdhura Gaunpalika	7	Far Western	0	15	15	0	6	6	0	21	21	1	8	9	0	0	0	0	10	10	0	6	6	1	45	46
73	Dedeidhura	Nawadurga Gaunpalika	7	Far Western	1	11	12	1	7	8	2	18	20	0	6	6	0	1	1	2	5	7	1	5	6	5	35	40
73	Dedeidhura	Parashuram Nagarpalika	7	Far Western	0	13	13	0	15	15	0	28	28	1	20	21	0	0	0	8	25	33	2	7	9	11	80	91
73	Dedeidhura Total		7	Far Western	8	100	108	7	42	49	15	142	157	6	63	69	0	2	2	14	96	110	8	46	54	43	349	392
74	Baitadi	Dasharathchanda Nagarpalika	7	Far Western	2	38	40	2	10	12	4	48	52	4	10	14	0	1	1	0	13	13	5	11	16	13	83	96
74	Baitadi	Dhasani Gaunpalika	7	Far Western	0	4	4	0	4	4	0	8	8	2	7	9	1	3	4	4	10	14	0	0	0	7	28	35
74	Baitadi	Dogadakedar Gaunpalika	7	Far Western	1	16	17	2	3	5	3	19	22	2	7	9	0	0	0	6	15	21	0	0	0	11	41	52
74	Baitadi	Melauti Nagarpalika	7	Far Western	7	10	17	2	1	3	9	11	20	11	5	16	0	0	0	5	9	14	0	0	0	25	25	50
74	Baitadi	Pancheshwar Gaunpalika	7	Far Western	0	14	14	0	2	2	0	16	16	2	11	13	0	0	0	7	13	20	0	0	0	9	40	49
74	Baitadi	Patan Nagarpalika	7	Far Western	1	23	24	1	4	5	2	27	29	5	19	24	0	1	1	1	38	39	2	3	5	10	88	98
74	Baitadi	Purchaudi Nagarpalika	7	Far Western	0	10	10	2	0	2	2	10	12	12	13	25	0	0	0	1	7	8	0	0	0	15	30	45
74	Baitadi	Shivanath Gaunpalika	7	Far Western	0	3	3	0	1	1	0	4	4	1	7	8	0	0	0	2	17	19	0	0	0	3	28	31
74	Baitadi	Sigas Gaunpalika	7	Far Western	1	4	5	0	4	4	1	8	9	0	13	13	0	0	0	2	40	42	0	0	0	3	61	64
74	Baitadi	Sumaya Gaunpalika	7	Far Western	0	10	10	1	2	3	1	12	13	9	7	16	0	2	2	1	24	25	0	0	0	11	45	56
74	Baitadi Total		7	Far Western	12	132	144	10	31	41	22	163	185	48	99	147	1	7	8	29	186	215	7	14	21	107	469	576

Annex: XVII_B

Number of teachers at lower secondary level working in the approved and rahat positions and based on the reporting by types of schools and teachers in Flash I_2019-020

Dist_code	Dist_name	Local_level_name	Province	Province_Name	Permanent			Temporary			Total Approved Positions			Rahat			PCF			Community Private Sources			Total of Institutional Schools			Total		
					F	M	T	F	M	T	F	M	T	F	M	T	F	M	T	F	M	T	F	M	T	F	M	T
75	Darchula	Aphimal Gaunpalika	7	Far Western	0	1	1	0	5	5	0	6	6	0	3	3	0	0	0	1	13	14	0	0	0	1	22	23
75	Darchula	Byas Gaunpalika	7	Far Western	1	6	7	0	2	2	1	8	9	0	10	10	0	0	0	1	8	9	0	0	0	2	26	28
75	Darchula	Dunhu Gaunpalika	7	Far Western	1	3	4	0	6	6	1	9	10	1	4	5	1	0	1	2	8	10	0	0	0	5	21	26
75	Darchula	Lekam Gaunpalika	7	Far Western	1	15	16	0	2	2	1	17	18	2	9	11	1	0	1	1	8	9	0	0	0	5	34	39
75	Darchula	Mahakali Nagarpalika	7	Far Western	3	13	16	0	4	4	3	17	20	2	18	20	0	2	2	1	10	11	5	12	17	11	59	70
75	Darchula	Malikarjun Gaunpalika	7	Far Western	1	18	19	1	1	2	2	19	21	3	12	15	0	0	0	0	16	16	0	0	0	5	47	52
75	Darchula	Marma Gaunpalika	7	Far Western	0	4	4	0	4	4	0	8	8	0	8	8	2	3	5	2	11	13	0	0	0	4	30	34
75	Darchula	Naugad Gaunpalika	7	Far Western	0	6	6	0	3	3	0	9	9	0	8	8	0	2	2	2	10	12	0	0	0	2	29	31
75	Darchula	Shalyashikhar Nagarpalika	7	Far Western	1	17	18	2	1	3	3	18	21	3	12	15	0	2	2	1	12	13	1	9	10	8	53	61
75	Darchula Total		7	Far Western	8	83	91	3	28	31	11	111	122	11	84	95	4	9	13	11	96	107	6	21	27	43	321	364
	Grand Total				1645	10294	11939	1026	3258	4284	2671	13552	16223	2729	6880	9609	252	757	1009	3116	7555	10671	7991	8998	16889	16769	37632	54401

Number of teachers at secondary level working in the approved and rahat positions and based on the reporting by types of schools and teachers in Flash I_2019-020

Dist_ code	Dist_name	Local_level_name	Province	Province_Name	Permanent			Temporary			Total Approved Positions			Rahat			Grade 9-10 TEVT		PCF			Community Private Sources			Total of Institutional Schools			Total			
					F	M	T	F	M	T	F	M	T	F	M	T	F	M	T	F	M	T	F	M	T	F	M	T	F	M	T
4	Jhapa	Arjunhara Nagarpalika	1	Province No. 1	6	15	21	1	1	2	7	16	23	2	5	7	29	7	0	1	1	2	5	7	5	33	38	16	60	76	
4	Jhapa	Barnadashi Gaunpalika	1	Province No. 1	2	8	10	0	2	2	2	10	12	0	3	3	17	9	0	0	0	0	0	6	6	1	21	22	3	40	43
4	Jhapa	Bhadrapur Nagarpalika	1	Province No. 1	8	19	27	1	6	7	9	25	34	1	3	4	18	4	0	0	0	0	4	22	26	19	72	91	33	122	155
4	Jhapa	Britanod Nagarpalika	1	Province No. 1	3	20	23	1	6	7	4	26	30	2	5	7	31	10	0	0	0	0	17	38	55	55	164	219	78	233	311
4	Jhapa	Buddhashanti Gaunpalika	1	Province No. 1	3	16	19	0	4	4	3	20	23	1	4	5	21	10	0	0	0	0	0	9	9	4	32	36	8	65	73
4	Jhapa	Damak Nagarpalika	1	Province No. 1	3	29	32	0	2	2	3	31	34	2	6	8	29	14	0	0	0	0	5	13	18	14	61	75	24	111	135
4	Jhapa	Gauradhaha Nagarpalika	1	Province No. 1	7	15	22	2	7	9	9	22	31	4	3	7	12	8	0	0	0	0	1	10	11	3	31	34	17	66	83
4	Jhapa	Gauriganj Gaunpalika	1	Province No. 1	0	10	10	4	1	5	4	11	15	1	3	4	7	3	0	0	0	0	0	6	6	2	8	10	7	28	35
4	Jhapa	Haldibari Gaunpalika	1	Province No. 1	2	7	9	1	3	4	3	10	13	0	3	3	15	11	1	0	1	1	6	7	3	24	27	8	43	51	
4	Jhapa	Jhapa Gaunpalika	1	Province No. 1	3	6	9	1	3	4	4	9	13	0	3	3	9	7	0	0	0	0	1	6	7	4	10	14	9	28	37
4	Jhapa	Kachankawal Gaunpalika	1	Province No. 1	0	7	7	3	3	6	3	10	13	0	0	0	24	10	0	0	0	0	1	1	1	1	3	4	4	14	18
4	Jhapa	Kamal Gaunpalika	1	Province No. 1	6	13	19	0	8	8	6	21	27	1	8	9	13	10	1	0	1	2	11	13	6	24	30	16	64	80	
4	Jhapa	Kankai Nagarpalika	1	Province No. 1	7	16	23	2	3	5	9	19	28	0	1	1	6	5	1	0	1	1	9	10	4	30	34	15	59	74	
4	Jhapa	Mechinagar Nagarpalika	1	Province No. 1	11	30	41	4	6	10	15	36	51	2	9	11	28	19	0	0	0	0	15	34	49	38	122	160	70	201	271
4	Jhapa	Shivasatari Nagarpalika	1	Province No. 1	3	26	29	6	4	10	9	30	39	4	9	13	19	12	0	0	0	0	4	4	2	24	26	15	67	82	
4	Jhapa Total		1	Province No. 1	64	237	301	26	59	85	90	296	386	20	65	85	278	139	3	1	4	49	180	229	161	659	820	323	1201	1524	
5	Morang	Belbari Nagarpalika	1	Province No. 1	5	23	28	0	1	1	5	24	29	4	5	9	20	12	1	1	2	2	5	7	3	33	36	15	68	83	
5	Morang	Biratnagar Mahanagarpalika	1	Province No. 1	22	52	74	5	7	12	27	59	86	1	9	10	12	3	3	1	4	5	9	14	4	10	14	40	88	128	
5	Morang	Budhiganga Gaunpalika	1	Province No. 1	1	9	10	0	0	0	1	9	10	0	11	11	8	3	0	0	0	0	0	1	1	0	2	2	1	23	24
5	Morang	Dhanpathari Gaunpalika	1	Province No. 1	3	11	14	0	2	2	3	13	16	0	2	2	8	6	1	3	4	0	0	0	0	2	2	4	20	24	
5	Morang	Gramithan Gaunpalika	1	Province No. 1	1	11	12	2	0	2	3	11	14	1	8	9	11	6	0	0	0	0	2	2	4	3	12	15	9	33	42
5	Morang	Jahada Gaunpalika	1	Province No. 1	1	5	6	0	0	0	1	5	6	0	3	3	15	9	0	0	0	0	1	0	1	0	0	0	2	8	10
5	Morang	Kanepokhari Gaunpalika	1	Province No. 1	3	18	21	1	0	1	4	18	22	3	10	13	6	4	0	0	0	0	0	0	0	1	1	2	8	29	37
5	Morang	Katahari Gaunpalika	1	Province No. 1	1	7	8	1	0	1	2	7	9	1	2	3	4	5	0	0	0	0	0	0	0	1	4	5	4	13	17
5	Morang	Kerabari Gaunpalika	1	Province No. 1	1	14	15	2	0	2	3	14	17	1	9	10	16	9	0	0	0	0	1	5	6	3	10	13	8	38	46
5	Morang	Letang Nagarpalika	1	Province No. 1	1	11	12	1	0	1	2	11	13	2	11	13	15	9	0	0	0	0	3	5	8	6	32	38	13	59	72
5	Morang	Miklajung Gaunpalika	1	Province No. 1	2	14	16	0	1	1	2	15	17	2	5	7	10	7	0	0	0	0	2	4	6	5	21	26	11	45	56
5	Morang	Patahrishanishchare Nagarpalika	1	Province No. 1	5	17	22	2	4	6	7	21	28	1	5	6	25	16	0	0	0	0	2	5	7	5	38	43	15	69	84
5	Morang	Rangeli Nagarpalika	1	Province No. 1	1	21	22	4	2	6	5	23	28	2	13	15	11	7	0	0	0	0	0	4	4	2	17	19	9	57	66
5	Morang	Ratuwamai Nagarpalika	1	Province No. 1	5	26	31	0	1	1	5	27	32	3	11	14	13	9	0	1	1	0	3	3	2	17	19	10	51	61	
5	Morang	Sundarharaicha Nagarpalika	1	Province No. 1	7	21	28	2	2	4	9	23	32	1	10	11	19	5	0	0	0	0	5	30	35	14	74	88	29	137	166
5	Morang	Sunwarshi Nagarpalika	1	Province No. 1	0	15	15	5	0	5	5	15	20	2	8	10	7	5	0	0	0	0	1	1	1	1	4	5	8	28	36
5	Morang	Uraibari Nagarpalika	1	Province No. 1	3	22	25	0	0	0	3	22	25	0	4	4	11	9	0	0	0	0	3	13	16	5	54	59	11	93	104
5	Morang Total		1	Province No. 1	62	297	359	25	20	45	87	317	404	24	126	150	211	124	5	6	11	26	87	113	55	323	378	197	859	1056	

Number of teachers at secondary level working in the approved and rahat positions and based on the reporting by types of schools and teachers in Flash I_2019-020

Dist_code	Dist_name	Local_level_name	Province	Province_Name	Permanent			Temporary			Total Approved Positions			Rahat			Grade 9-10 TEVT		PCF			Community Private Sources			Total of Institutional Schools			Total			
					F	M	T	F	M	T	F	M	T	Instructor	Assistance Instructor	F	M	T	F	M	T	F	M	T	F	M	T	F	M	T	
6	Sunsari	Barankshetra Nagarpalika	1	Province No. 1	2	32	34	1	7	8	3	39	42	2	9	11	31	18	1	3	4	6	10	16	17	59	76	29	120	149	
6	Sunsari	Barju Gaunpalika	1	Province No. 1	0	12	12	2	1	3	2	13	15	1	3	4	10	9	0	1	1	0	3	3	0	0	0	3	20	23	
6	Sunsari	Bhokraha Narsing Gaunpalika	1	Province No. 1	0	3	3	0	2	2	0	5	5	0	2	2	9	3	0	0	0	0	1	1	0	1	1	0	9	9	
6	Sunsari	Dewanganj Gaunpalika	1	Province No. 1	0	7	7	0	3	3	0	10	10	0	4	4	3	4	0	0	0	0	0	0	0	0	0	0	14	14	
6	Sunsari	Dharan Upamahaganarpalika	1	Province No. 1	22	47	69	5	10	15	27	57	84	5	6	11	15	8	0	0	0	10	89	99	81	133	214	123	285	408	
6	Sunsari	Dunhabi Nagarpalika	1	Province No. 1	3	15	18	0	4	4	3	19	22	0	5	5	7	6	0	0	0	1	6	7	3	32	35	7	62	69	
6	Sunsari	Gadhi Gaunpalika	1	Province No. 1	2	8	10	0	5	5	2	13	15	1	3	4	4	4	0	0	0	2	6	8	8	15	23	13	37	50	
6	Sunsari	Harinagar Gaunpalika	1	Province No. 1	0	8	8	2	1	3	2	9	11	0	1	1	4	4	0	0	0	0	8	8	0	1	1	2	19	21	
6	Sunsari	Inaruwa Nagarpalika	1	Province No. 1	2	27	29	0	2	2	2	29	31	0	9	9	12	6	0	1	1	1	28	29	3	64	67	6	131	137	
6	Sunsari	Itahari Sub-metropolitan City	1	Province No. 1	2	23	25	2	2	4	4	25	29	11	26	37	35	17	0	1	1	15	90	105	105	281	386	135	423	558	
6	Sunsari	Koshi Gaunpalika	1	Province No. 1	0	5	5	0	2	2	0	7	7	0	2	2	5	3	0	3	3	0	1	1	0	0	0	0	13	13	
6	Sunsari	Ramdhuni Nagarpalika	1	Province No. 1	3	17	20	0	2	2	3	19	22	6	10	16	17	9	0	0	0	3	11	14	9	38	47	21	78	99	
6	Sunsari Total		1	Province No. 1	36	204	240	12	41	53	48	245	293	26	80	106	152	91	1	9	10	38	253	291	226	624	850	339	1211	1550	
7	Dhankuta	Chaubise Gaunpalika	1	Province No. 1	1	14	15	0	2	2	1	16	17	1	14	15	18	12	0	0	0	2	2	2	0	0	0	2	32	34	
7	Dhankuta	Chhathar Gaunpalika	1	Province No. 1	2	6	8	1	4	5	3	10	13	0	8	8	17	11	0	0	0	4	3	7	3	6	9	10	27	37	
7	Dhankuta	Dhankuta Nagarpalika	1	Province No. 1	3	20	23	1	4	5	4	24	28	2	8	10	28	8	0	0	0	3	9	12	13	31	44	22	72	94	
7	Dhankuta	Mahalaxmi Nagarpalika	1	Province No. 1	1	10	11	1	7	8	2	17	19	2	21	23	23	15	1	1	2	1	3	4	0	0	0	6	42	48	
7	Dhankuta	Pakhribas Nagarpalika	1	Province No. 1	3	11	14	0	9	9	3	20	23	0	7	7	20	11	0	0	0	2	2	4	3	11	14	8	40	48	
7	Dhankuta	Sangurigadhi Gaunpalika	1	Province No. 1	2	6	8	1	4	5	3	10	13	6	11	17	21	11	0	1	1	0	0	0	0	0	0	0	9	22	31
7	Dhankuta	Shahidbhumi Gaunpalika	1	Province No. 1	0	8	8	2	1	3	2	9	11	3	11	14	16	10	0	0	0	0	2	2	0	0	0	5	22	27	
7	Dhankuta Total		1	Province No. 1	12	75	87	6	31	37	18	106	124	14	80	94	143	78	1	2	3	10	21	31	19	48	67	62	257	319	
8	Terhathum	Aathrai Gaunpalika	1	Province No. 1	3	22	25	0	15	15	3	37	40	1	2	3	13	5	0	0	0	0	1	1	0	1	1	4	41	45	
8	Terhathum	Chhathar Gaunpalika	1	Province No. 1	3	9	12	0	5	5	3	14	17	1	6	7	11	3	0	0	0	1	2	3	0	0	0	5	22	27	
8	Terhathum	Laigurans Nagarpalika	1	Province No. 1	6	8	14	1	1	2	7	9	16	2	11	13	5	3	0	2	2	0	0	0	2	5	7	11	27	38	
8	Terhathum	Menchhayayem Gaunpalika	1	Province No. 1	2	10	12	0	1	1	2	11	13	1	4	5	4	4	0	0	0	0	0	0	0	0	0	3	15	18	
8	Terhathum	Myanglung Nagarpalika	1	Province No. 1	2	15	17	0	3	3	2	18	20	1	5	6	11	3	0	0	0	1	6	7	4	21	25	8	50	58	
8	Terhathum	Phedap Gaunpalika	1	Province No. 1	2	14	16	0	5	5	2	19	21	1	7	8	10	8	0	1	1	0	0	0	0	0	0	3	27	30	
8	Terhathum Total		1	Province No. 1	18	78	96	1	30	31	19	108	127	7	35	42	54	26	0	3	3	2	9	11	6	27	33	34	182	216	

Number of teachers at secondary level working in the approved and rahat positions and based on the reporting by types of schools and teachers in Flash I_2019-020

Dist_code	Dist_name	Local_level_name	Province	Province_Name	Permanent			Temporary			Total Approved Positions			Rahat			Grade 9-10 TEVT			PCF			Community Private Sources			Total of Institutional Schools			Total					
					F	M	T	F	M	T	F	M	T	Instructor	Assistance Instructor	F	M	T	F	M	T	F	M	T	F	M	T	F	M	T				
12	Okhathungga	Champadevi Gaunpalika	1	Province No. 1	2	7	9	0	5	5	2	12	14	0	9	9	13	8	0	0	0	0	0	0	0	0	0	0	0	0	0	2	22	24
12	Okhathungga	Chisankhugadhi Gaunpalika	1	Province No. 1	1	10	11	1	4	5	2	14	16	2	7	9	12	5	0	1	1	0	0	0	0	0	0	0	0	0	4	22	26	
12	Okhathungga	Khijidamba Gaunpalika	1	Province No. 1	1	4	5	1	6	7	2	10	12	0	7	7	12	6	1	0	1	1	0	0	0	0	0	0	0	3	18	21		
12	Okhathungga	Likhu Gaunpalika	1	Province No. 1	1	4	5	0	5	5	1	9	10	5	11	16	13	5	0	0	0	1	2	0	0	0	0	0	0	7	21	28		
12	Okhathungga	Manebhaniyang Gaunpalika	1	Province No. 1	1	2	3	1	14	15	2	16	18	2	10	12	20	6	0	1	1	0	0	0	1	2	5	28	33					
12	Okhathungga	Molung Gaunpalika	1	Province No. 1	1	9	10	0	4	4	1	13	14	4	10	14	10	0	0	0	0	1	1	0	0	0	0	0	5	24	29			
12	Okhathungga	Siddhicharan Nagarpalika	1	Province No. 1	7	14	21	0	9	9	7	23	30	3	12	15	27	16	0	1	1	1	3	4	1	8	9	12	47	59				
12	Okhathungga	Sunkoshi Gaunpalika	1	Province No. 1	1	8	9	1	5	6	2	13	15	1	11	12	16	10	1	0	1	1	3	4	0	0	0	5	27	32				
12	Okhathungga Total		1	Province No. 1	15	58	73	4	52	56	19	110	129	17	77	94	123	56	2	3	5	3	10	13	2	9	11	43	209	252				
13	Khotang	Ainseluikhar Gaunpalika	1	Province No. 1	0	12	12	1	2	3	1	14	15	0	11	11	20	12	0	0	0	0	0	0	0	0	0	1	25	26				
13	Khotang	Barahapokhari Gaunpalika	1	Province No. 1	0	4	4	0	1	1	0	5	5	2	4	6	6	7	0	0	0	2	2	0	0	0	2	11	13					
13	Khotang	Diprung Gaunpalika	1	Province No. 1	0	10	10	2	5	7	2	15	17	2	13	15	17	12	0	0	0	1	1	0	0	0	0	4	29	33				
13	Khotang	Halesi Tuwachung Nagarpalika	1	Province No. 1	1	11	12	0	2	2	1	13	14	5	17	22	15	12	0	0	0	0	1	1	0	0	0	6	31	37				
13	Khotang	Jantechunga Gaunpalika	1	Province No. 1	0	5	5	0	2	2	0	7	7	0	6	6	13	13	0	1	1	0	0	0	0	0	0	0	14	14				
13	Khotang	Kepilasagadhi Gaunpalika	1	Province No. 1	0	7	7	0	3	3	0	10	10	1	6	7	24	17	0	0	0	2	1	3	2	2	4	5	19	24				
13	Khotang	Khotang Gaunpalika	1	Province No. 1	3	10	13	0	4	4	3	14	17	2	9	11	28	19	0	0	0	2	2	0	0	0	0	5	25	30				
13	Khotang	Lamidada Gaunpalika	1	Province No. 1	0	7	7	2	2	4	2	9	11	0	11	11	6	6	0	0	0	0	0	0	0	0	0	2	20	22				
13	Khotang	Rupakot Majhuwagadhi Nagarpalika	1	Province No. 1	5	28	33	1	2	3	6	30	36	7	25	32	35	23	0	0	0	2	2	4	2	8	10	17	65	82				
13	Khotang	Sakela Gaunpalika	1	Province No. 1	1	8	9	0	3	3	1	11	12	1	6	7	9	9	0	0	0	0	0	0	0	0	0	2	17	19				
13	Khotang Total		1	Province No. 1	10	102	112	6	26	32	16	128	144	20	108	128	173	130	0	1	1	4	9	13	4	10	14	44	256	300				
14	Udayapur	Belaka Nagarpalika	1	Province No. 1	1	6	7	0	1	1	1	7	8	8	16	24	33	20	0	1	1	5	3	8	2	14	16	16	41	57				
14	Udayapur	Chaudandigadhi Nagarpalika	1	Province No. 1	6	9	15	0	2	2	6	11	17	6	14	20	60	36	1	1	2	2	9	11	3	20	23	18	55	73				
14	Udayapur	Katari Nagarpalika	1	Province No. 1	1	13	14	1	2	3	2	15	17	4	16	20	38	29	0	1	1	3	12	15	2	23	25	11	67	78				
14	Udayapur	Rautami Gaunpalika	1	Province No. 1	2	4	6	0	0	0	2	4	6	2	11	13	32	34	0	1	1	1	1	2	0	0	0	5	17	22				
14	Udayapur	Limchungbung Gaunpalika	1	Province No. 1	0	3	3	0	0	0	0	3	3	3	1	12	11	3	0	0	0	0	1	1	1	0	0	1	15	16				
14	Udayapur	Tapli Gaunpalika	1	Province No. 1	0	4	4	0	1	1	0	5	5	0	9	9	13	8	0	0	0	0	2	2	0	0	0	0	16	16				
14	Udayapur	Triyuga Nagarpalika	1	Province No. 1	5	17	22	1	3	4	6	20	26	6	26	32	84	44	0	2	2	3	22	25	18	78	96	33	148	181				
14	Udayapur	Udayapurgadhi Gaunpalika	1	Province No. 1	0	6	6	0	1	1	0	7	7	1	15	16	36	24	0	0	0	0	6	6	0	3	3	1	31	32				
14	Udayapur Total		1	Province No. 1	15	62	77	2	10	12	17	72	89	28	118	146	307	198	1	6	7	14	56	70	25	138	163	85	390	475				

Number of teachers at secondary level working in the approved and rahat positions and based on the reporting by types of schools and teachers in Flash I_2019-020

Dist_code	Dist_name	Local_level_name	Province	Province_Name	Permanent			Temporary			Total Approved Positions			Rahat			Grade 9-10 TEVT		PCF			Community Private Sources			Total of Institutional Schools			Total			
					F	M	T	F	M	T	F	M	T	F	M	T	F	M	T	F	M	T	F	M	T	F	M	T	F	M	T
15	Saptari	Agnisair Krishnasavaran Gaunpalika	2	Province No. 2	0	5	5	0	5	5	0	10	10	0	9	9	13	5	0	1	1	0	1	1	0	7	7	0	28	28	
15	Saptari	Belhi Chapena Gaunpalika	2	Province No. 2	0	7	7	0	0	0	0	7	7	0	4	4	5	4	0	0	0	0	0	0	0	0	0	0	0	11	11
15	Saptari	Bishnupur Gaunpalika	2	Province No. 2	0	5	5	0	0	0	0	5	5	1	6	7	10	6	0	0	0	0	0	0	0	0	0	1	11	12	
15	Saptari	Bodebarsien Nagarpalika	2	Province No. 2	0	12	12	3	1	4	3	13	16	0	5	5	12	5	0	0	0	0	0	0	0	0	0	3	18	21	
15	Saptari	Chihinmasta Gaunpalika	2	Province No. 2	0	4	4	0	3	3	0	7	7	0	3	3	7	6	0	0	0	0	0	0	0	0	0	0	10	10	
15	Saptari	Dakneshwori Nagarpalika	2	Province No. 2	0	10	10	1	0	1	1	10	11	0	9	9	15	10	0	0	0	0	0	0	0	0	0	1	19	20	
15	Saptari	Hanumannagar Kankalani Nagarpalika	2	Province No. 2	0	6	6	2	4	6	2	10	12	0	5	5	7	7	0	0	0	4	4	0	19	19	2	38	40		
15	Saptari	Kanchanroop Nagarpalika	2	Province No. 2	4	14	18	1	3	4	5	17	22	0	7	9	24	20	0	0	0	0	0	0	0	0	0	5	24	29	
15	Saptari	Mahadeva Gaunpalika	2	Province No. 2	0	8	8	0	1	1	0	9	9	1	2	3	6	5	0	0	0	0	0	0	0	0	0	1	11	12	
15	Saptari	Rajbiraj Nagarpalika	2	Province No. 2	3	16	19	0	8	8	3	24	27	0	5	5	12	7	0	0	0	0	0	0	0	0	3	29	32		
15	Saptari	Rupani Gaunpalika	2	Province No. 2	0	5	5	0	2	2	0	7	7	0	6	6	5	4	0	0	0	0	0	0	0	0	0	0	13	13	
15	Saptari	Saptakoshi Nagarpalika	2	Province No. 2	0	10	10	3	1	4	3	11	14	0	6	6	8	5	0	0	0	1	1	1	7	8	4	25	29		
15	Saptari	Shambhunath Nagarpalika	2	Province No. 2	2	10	12	0	2	2	2	12	14	0	4	4	18	13	0	0	0	0	0	0	0	0	2	27	29		
15	Saptari	Surunga Nagarpalika	2	Province No. 2	1	15	16	3	0	3	4	15	19	2	5	7	27	23	0	0	0	1	1	0	0	0	6	21	27		
15	Saptari	Tilatha Koiladi Gaunpalika	2	Province No. 2	0	12	12	3	2	5	3	14	17	0	1	1	10	9	0	0	0	0	0	0	0	0	3	15	18		
15	Saptari	Tirahut Gaunpalika	2	Province No. 2	0	9	9	1	1	2	1	10	11	0	3	3	6	5	0	0	0	4	4	0	0	0	0	1	17	18	
15	Saptari	Walani Bihul Gaunpalika	2	Province No. 2	0	5	5	0	1	1	0	6	6	0	2	2	6	4	0	0	0	2	2	0	0	0	0	0	10	10	
15	Saptari Total		2	Province No. 2	11	165	176	17	40	57	28	205	233	6	87	93	210	146	0	1	1	0	26	26	1	33	34	35	352	387	
16	Siraha	Amama Gaunpalika	2	Province No. 2	0	6	6	0	0	0	0	6	6	0	3	3	7	5	0	1	1	0	1	1	0	0	0	0	11	11	
16	Siraha	Aurahi Gaunpalika	2	Province No. 2	0	3	3	0	0	0	0	3	3	0	2	2	1	1	0	0	0	2	2	0	0	0	0	0	7	7	
16	Siraha	Banyarpatti Gaunpalika	2	Province No. 2	0	11	11	1	1	2	1	12	13	0	3	3	6	6	0	0	0	0	0	0	0	0	1	15	16		
16	Siraha	Bhagawanpur Gaunpalika	2	Province No. 2	0	6	6	0	3	3	0	9	9	0	4	4	0	0	0	0	0	0	0	0	0	0	0	0	13	13	
16	Siraha	Bishnupur Gaunpalika	2	Province No. 2	0	4	4	0	1	1	0	5	5	0	5	5	2	4	0	0	0	4	4	1	10	11	1	24	25		
16	Siraha	Dhangadhimai Nagarpalika	2	Province No. 2	2	5	7	0	2	2	2	7	9	1	7	8	13	6	0	2	2	0	0	4	4	24	24	3	44	47	
16	Siraha	Golbazar Nagarpalika	2	Province No. 2	1	17	18	3	0	3	4	17	21	0	7	7	2	3	0	0	1	3	4	4	26	30	9	53	62		
16	Siraha	Kalyanpur Nagarpalika	2	Province No. 2	0	9	9	1	2	3	1	11	12	0	2	2	9	6	0	2	2	0	2	2	0	0	1	17	18		
16	Siraha	Karjantha Nagarpalika	2	Province No. 2	0	5	5	0	5	5	0	10	10	1	1	2	3	1	0	0	3	3	2	12	14	3	26	29			
16	Siraha	Lahan Nagarpalika	2	Province No. 2	2	25	27	0	1	1	2	26	28	2	11	13	14	8	0	0	4	23	27	18	115	133	26	175	201		
16	Siraha	Laxmipur Patari Gaunpalika	2	Province No. 2	1	7	8	1	0	1	2	7	9	0	4	4	4	6	0	1	1	0	3	3	0	0	2	15	17		
16	Siraha	Mirchaya Nagarpalika	2	Province No. 2	2	9	11	0	2	2	2	11	13	0	0	0	10	4	0	0	22	22	4	73	77	6	106	112			
16	Siraha	Naraha Gaunpalika	2	Province No. 2	2	4	6	0	0	0	2	4	6	0	0	0	0	0	0	0	2	2	0	8	8	2	14	16			
16	Siraha	Navarejpur Gaunpalika	2	Province No. 2	0	2	2	0	0	0	2	2	2	0	3	3	5	5	0	0	0	0	0	0	0	0	0	5	5		
16	Siraha	Sakhuwanankarkatti Gaunpalika	2	Province No. 2	0	7	7	0	1	1	0	8	8	0	2	2	3	3	0	0	0	0	0	0	0	0	0	10	10		
16	Siraha	Siraha Nagarpalika	2	Province No. 2	7	17	24	2	5	7	9	22	31	0	10	10	8	7	0	1	1	8	9	3	39	42	13	80	93		
16	Siraha	Sukhipur Nagarpalika	2	Province No. 2	2	9	11	1	2	3	3	11	14	1	11	12	5	5	0	0	0	1	1	0	1	1	4	24	28		
16	Siraha Total		2	Province No. 2	19	146	165	9	25	34	28	171	199	5	75	80	92	70	0	7	7	6	78	84	32	308	340	71	639	710	

Number of teachers at secondary level working in the approved and rahat positions and based on the reporting by types of schools and teachers in Flash I_2019-020

Dist_ code	Dist_name	Local_level_name	Province	Province_Name	Permanent			Temporary			Total Approved Positions			Rahat			Grade 9-10 TEVT		PCF			Community Private Sources			Total of Institutional Schools			Total						
					F	M	T	F	M	T	F	M	T	F	M	T	Instructor	Assistance Instructor	F	M	T	F	M	T	F	M	T	F	M	T				
19	Sarlahi	Bagmati Nagarpalika	2	Province No. 2	2	6	8	0	3	3	2	9	11	2	7	9	8	0	0	0	0	0	0	1	2	3	1	7	8	6	25	31		
19	Sarlahi	Balaha Nagarpalika	2	Province No. 2	0	8	8	0	2	2	0	10	10	0	6	6	6	0	0	0	0	0	0	0	0	0	0	0	0	0	16	16		
19	Sarlahi	Barahathawa Nagarpalika	2	Province No. 2	3	10	13	0	2	2	3	12	15	1	6	7	8	0	0	0	5	5	0	0	5	0	9	9	4	32	36			
19	Sarlahi	Basbariya Gaunpalika	2	Province No. 2	0	0	0	0	0	0	0	0	0	0	0	1	2	2	0	0	0	0	0	0	0	0	0	0	0	1	1	1		
19	Sarlahi	Bishnu Gaunpalika	2	Province No. 2	1	3	4	0	0	0	1	3	4	0	0	0	3	3	0	0	0	0	0	0	0	0	0	0	0	1	3	4	14	
19	Sarlahi	Brahmapuri Gaunpalika	2	Province No. 2	0	0	0	0	8	8	0	8	8	0	6	6	4	0	0	0	0	0	0	0	0	0	0	0	0	0	14	14		
19	Sarlahi	Chakraghatta Gaunpalika	2	Province No. 2	0	0	0	0	0	0	0	0	0	0	2	2	8	0	1	1	0	0	0	0	0	0	0	0	0	3	3	3		
19	Sarlahi	Chandranagar Gaunpalika	2	Province No. 2	0	2	2	0	0	0	2	2	2	1	2	3	4	0	0	0	0	0	0	0	0	0	0	0	0	1	4	5	4	
19	Sarlahi	Dhankaul Gaunpalika	2	Province No. 2	0	3	3	0	0	0	0	3	3	1	0	1	0	0	0	0	0	0	0	0	0	0	0	0	0	1	3	4	4	
19	Sarlahi	Godaita Nagarpalika	2	Province No. 2	1	7	8	1	3	4	2	10	12	0	4	4	5	0	0	0	1	1	2	7	9	4	2	7	9	4	22	26		
19	Sarlahi	Haripur Nagarpalika	2	Province No. 2	0	6	6	0	3	3	0	9	9	2	2	4	8	0	0	0	0	0	0	0	0	0	0	0	0	3	20	23	6	
19	Sarlahi	Harijpur Nagarpalika	2	Province No. 2	0	5	5	0	0	0	0	5	5	0	1	1	1	0	0	0	0	0	0	0	0	0	0	0	0	0	6	6	6	
19	Sarlahi	Harijpur Nagarpalika	2	Province No. 2	0	5	5	3	9	12	3	14	17	0	3	3	6	0	0	0	0	0	0	0	0	0	0	0	0	3	17	20	3	
19	Sarlahi	Harijpur Nagarpalika	2	Province No. 2	2	15	17	0	1	1	2	16	18	2	7	9	14	7	0	1	1	0	2	2	1	7	8	5	33	38	8	15	16	
19	Sarlahi	Kabliasi Nagarpalika	2	Province No. 2	1	9	10	0	1	1	1	10	11	0	5	5	2	0	0	0	0	0	0	0	0	0	0	0	0	0	10	10	10	10
19	Sarlahi	Kaudena Gaunpalika	2	Province No. 2	0	2	2	0	5	5	0	7	7	0	3	3	4	0	0	0	0	0	0	0	0	0	0	0	0	0	6	27	33	6
19	Sarlahi	Laibandi Nagarpalika	2	Province No. 2	0	0	0	4	17	21	4	17	21	2	10	12	36	15	0	0	0	0	0	0	0	0	0	0	0	0	22	26	4	4
19	Sarlahi	Malangawa Nagarpalika	2	Province No. 2	0	3	3	3	13	16	3	16	19	1	6	7	8	0	0	0	0	0	0	0	0	0	0	0	0	4	22	26	4	4
19	Sarlahi	Parsa Gaunpalika	2	Province No. 2	0	2	2	0	0	0	0	2	2	0	2	2	4	0	0	0	0	0	0	0	0	0	0	0	0	0	4	4	4	4
19	Sarlahi	Rammagar Gaunpalika	2	Province No. 2	0	0	0	0	0	0	0	0	0	0	4	4	2	2	0	0	0	0	0	0	0	0	0	0	0	0	4	4	4	4
19	Sarlahi Total		2	Province No. 2	10	86	96	11	67	78	21	153	174	12	77	89	133	89	0	2	2	1	13	14	5	36	41	39	281	320	0	8	8	
32	Rautahat	Baudhimi Nagarpalika	2	Province No. 2	0	5	5	0	0	0	0	5	5	0	2	2	10	6	0	1	1	0	0	0	0	0	0	0	0	8	8	8	8	
32	Rautahat	Birchaban Nagarpalika	2	Province No. 2	1	8	9	0	1	1	1	9	10	0	2	2	4	3	0	1	1	0	4	4	0	0	0	0	1	16	17	16	17	
32	Rautahat	Chandrapur Nagarpalika	2	Province No. 2	5	19	24	2	7	9	7	26	33	1	6	7	11	7	0	1	1	0	5	5	0	0	0	0	8	38	46	8	38	46
32	Rautahat	Debahi Gonahi Nagarpalika	2	Province No. 2	0	8	8	0	1	1	0	9	9	0	2	2	3	3	0	0	0	0	0	0	0	0	0	0	0	0	11	11	11	11
32	Rautahat	Durga Bhagawati Gaunpalika	2	Province No. 2	0	8	8	2	3	5	2	11	13	0	3	3	4	3	0	0	0	0	0	0	0	0	0	0	0	2	14	16	14	16
32	Rautahat	Gadhimi Nagarpalika	2	Province No. 2	0	5	5	0	3	3	0	8	8	0	2	2	4	3	1	0	1	0	1	1	0	0	0	0	1	11	12	11	12	
32	Rautahat	Garuda Nagarpalika	2	Province No. 2	0	8	8	0	1	1	0	9	9	0	2	2	3	2	0	1	1	0	1	1	0	0	0	0	0	13	13	13	13	
32	Rautahat	Gaur Nagarpalika	2	Province No. 2	1	9	10	0	6	6	1	15	16	1	6	7	5	4	0	0	0	0	0	0	0	0	0	0	2	21	23	21	23	
32	Rautahat	Gujara Nagarpalika	2	Province No. 2	3	9	12	0	2	2	3	11	14	0	1	1	8	5	0	1	1	0	5	5	0	0	0	0	3	18	21	18	21	
32	Rautahat	Ishanath Nagarpalika	2	Province No. 2	0	8	8	0	2	2	0	10	10	0	1	1	5	3	0	0	0	0	0	0	0	0	0	0	0	11	11	11	11	
32	Rautahat	Katanariya Nagarpalika	2	Province No. 2	0	4	4	0	2	2	0	6	6	0	2	2	3	2	0	0	0	8	8	0	0	0	0	0	0	16	16	16	16	
32	Rautahat	Madav Narayan Nagarpalika	2	Province No. 2	0	6	6	0	1	1	0	6	6	0	1	1	5	5	0	0	0	0	0	0	0	0	0	0	0	7	7	7	7	
32	Rautahat	Maulepur Nagarpalika	2	Province No. 2	0	6	6	0	1	1	0	7	7	0	1	1	3	2	0	0	0	0	0	0	0	0	0	0	0	8	8	8	8	
32	Rautahat	Parona Nagarpalika	2	Province No. 2	1	0	1	0	5	5	1	5	6	1	3	4	6	3	0	0	0	0	0	0	0	0	0	0	2	8	10	8	10	
32	Rautahat	Phatuwa Bhaiyapur Nagarpalika	2	Province No. 2	0	7	7	3	3	6	3	10	13	0	2	2	4	4	0	0	0	0	0	0	0	0	0	0	3	12	15	12	15	
32	Rautahat	Rajdevi Nagarpalika	2	Province No. 2	3	9	12	1	1	2	4	10	14	1	3	4	3	1	0	0	0	0	0	0	0	0	0	0	5	13	18	5	13	18
32	Rautahat	Rajpur Nagarpalika	2	Province No. 2	0	1	1	0	3	3	0	4	4	0	2	2	3	1	0	0	0	0	0	0	0	0	0	0	0	6	6	6	6	
32	Rautahat	Yamunamai Gaunpalika	2	Province No. 2	0	5	5	0	3	3	0	8	8	1	2	2	4	3	0	0	0	0	0	0	0	0	0	0	1	10	11	10	11	
32	Rautahat Total		2	Province No. 2	14	125	139	8	44	52	22	169	191	5	43	48	88	60	1	5	6	0	24	24	0	0	0	28	241	269	0	8	8	

Number of teachers at secondary level working in the approved and rahat positions and based on the reporting by types of schools and teachers in Flash I_2019-020

Dist. code	Dist. name	Local level_name	Province	Province_Name	Permanent			Temporary			Total Approved Positions			Rahat			Grade 9-10 TEVT		PCF			Community Private Sources			Total of Institutional Schools			Total			
					F	M	T	F	M	T	F	M	T	F	M	T	Instructor	Assistance Instructor	F	M	T	F	M	T	F	M	T	F	M	T	
20	Sindhuli	Dudhuli Nagarpalika	3	Bagmati	4	17	21	0	3	3	4	20	24	2	16	18	43	18	0	0	0	4	16	20	0	5	5	10	57	67	
20	Sindhuli	Ghanglekh Gaunpalika	3	Bagmati	0	2	2	0	4	4	0	6	6	1	5	6	5	5	0	0	0	1	3	4	0	0	0	2	14	16	
20	Sindhuli	Golanjor Gaunpalika	3	Bagmati	1	9	10	1	4	5	2	13	15	3	9	12	12	10	0	0	0	2	3	5	0	6	6	7	31	38	
20	Sindhuli	Hariharpurgadhi Gaunpalika	3	Bagmati	2	0	2	0	4	4	2	4	6	1	9	10	8	6	0	0	0	4	4	8	0	0	0	7	17	24	
20	Sindhuli	Kamatamai Nagarpalika	3	Bagmati	5	26	31	6	5	11	11	31	42	5	27	32	56	34	0	1	1	3	18	21	12	43	55	31	120	151	
20	Sindhuli	Main Gaunpalika	3	Bagmati	1	4	5	0	1	1	1	5	6	2	2	4	17	11	0	0	0	0	3	3	0	0	0	3	10	13	
20	Sindhuli	Phikkal Gaunpalika	3	Bagmati	0	4	4	0	2	2	0	6	6	2	13	15	22	10	0	0	0	1	1	2	0	0	0	3	20	23	
20	Sindhuli	Sunkoshi Gaunpalika	3	Bagmati	0	10	10	3	4	7	3	14	17	2	10	12	24	21	0	0	0	1	2	3	0	0	0	6	26	32	
20	Sindhuli	Tinpatan Gaunpalika	3	Bagmati	3	16	19	3	1	4	6	17	23	4	9	13	29	18	0	2	2	4	11	15	0	1	1	14	40	54	
20	Sindhuli Total		3	Bagmati	16	88	104	13	28	41	29	116	145	22	100	122	216	133	0	3	3	20	61	81	12	55	67	83	335	418	
21	Ramechhap	Doramba Gaunpalika	3	Bagmati	0	7	7	0	1	1	0	8	8	0	10	10	23	20	0	0	0	0	0	0	0	0	0	0	18	18	
21	Ramechhap	Gokujanga Gaunpalika	3	Bagmati	0	9	9	1	1	2	1	10	11	1	11	12	20	10	0	0	0	0	5	5	0	0	0	2	26	28	
21	Ramechhap	Khadadevi Gaunpalika	3	Bagmati	1	7	8	0	4	4	1	11	12	3	15	18	34	29	0	0	0	2	3	5	0	0	0	6	29	35	
21	Ramechhap	Likhu Gaunpalika	3	Bagmati	1	10	11	1	1	2	2	11	13	1	14	15	20	16	0	2	2	0	4	4	0	0	0	3	31	34	
21	Ramechhap	Manthali Nagarpalika	3	Bagmati	0	18	18	4	4	8	4	22	26	4	16	20	55	34	0	1	1	0	6	6	2	10	12	10	55	65	
21	Ramechhap	Ramechhap Nagarpalika	3	Bagmati	2	14	16	1	5	6	3	19	22	2	11	13	37	20	0	2	2	2	2	4	0	1	1	7	35	42	
21	Ramechhap	Sunapati Gaunpalika	3	Bagmati	2	7	9	0	6	6	2	13	15	3	11	14	18	14	0	0	0	1	5	6	0	0	0	6	29	35	
21	Ramechhap	Umakunda Gaunpalika	3	Bagmati	0	3	3	1	6	7	1	9	10	1	5	6	21	7	0	0	0	0	1	1	0	0	0	2	15	17	
21	Ramechhap Total		3	Bagmati	6	75	81	8	28	36	14	103	117	15	93	108	228	150	0	5	5	5	26	31	2	11	13	36	238	274	
22	Dolakha	Bareshwor Gaunpalika	3	Bagmati	0	10	10	1	4	5	1	14	15	1	10	11	15	9	0	0	0	0	1	1	0	0	0	2	25	27	
22	Dolakha	Bhimeshwar Nagarpalika	3	Bagmati	5	22	27	2	5	7	7	27	34	4	16	20	21	5	0	0	0	3	3	3	1	4	5	12	50	62	
22	Dolakha	Bigu Gaunpalika	3	Bagmati	0	5	5	2	2	4	2	7	9	1	7	8	8	8	0	0	0	0	1	1	0	0	0	3	15	18	
22	Dolakha	Gaurishankar Gaunpalika	3	Bagmati	0	4	4	1	2	3	1	6	7	1	6	7	11	5	0	1	1	1	0	1	0	0	0	3	13	16	
22	Dolakha	Jiri Nagarpalika	3	Bagmati	3	6	9	1	1	2	4	7	11	0	5	5	20	6	0	0	0	1	4	5	3	9	12	8	25	33	
22	Dolakha	Kalinchok Gaunpalika	3	Bagmati	0	10	10	1	3	4	1	13	14	4	17	21	30	23	0	0	0	0	4	4	0	0	0	5	34	39	
22	Dolakha	Melung Gaunpalika	3	Bagmati	2	5	7	0	5	5	2	10	12	5	5	10	36	9	1	0	1	0	8	8	0	0	0	8	23	31	
22	Dolakha	Sailung Gaunpalika	3	Bagmati	0	6	6	0	3	3	0	9	9	2	10	12	27	15	0	0	0	1	2	3	0	0	0	3	21	24	
22	Dolakha	Tamakoshi Gaunpalika	3	Bagmati	2	15	17	2	1	3	4	16	20	2	17	19	39	23	0	0	0	0	2	2	2	2	7	9	8	42	50
22	Dolakha Total		3	Bagmati	12	83	95	10	26	36	22	109	131	20	93	113	207	103	1	1	2	3	25	28	6	20	26	52	248	300	

Number of teachers at secondary level working in the approved and rahat positions and based on the reporting by types of schools and teachers in Flash I_2019-020

Dist_ code	Dist_ name	Local level_ name	Province	Province_ Name	Permanent			Temporary			Total Approved Positions			Rahat			Grade 9-10 TEVT			PCF			Community Private Sources			Total of Institutional Schools			Total		
					F	M	T	F	M	T	F	M	T	F	M	T	F	M	T	F	M	T	F	M	T	F	M	T	F	M	T
23	Sindhupalchok	Balefi Gaunpalika	3	Bagmati	2	1	3	0	4	4	2	5	7	5	11	16	29	14	0	0	0	2	3	5	2	4	6	11	23	34	
23	Sindhupalchok	Barhabise Nagarpalika	3	Bagmati	1	6	7	0	3	3	1	9	10	2	19	21	24	10	0	0	0	3	2	5	5	13	18	11	43	54	
23	Sindhupalchok	Bhotekoshi Gaunpalika	3	Bagmati	1	1	2	0	4	4	1	5	6	0	4	4	16	2	0	0	0	0	7	7	0	0	0	1	16	17	
23	Sindhupalchok	Chautara Sangachokgathi Nagarpalika	3	Bagmati	1	13	14	1	2	3	2	15	17	9	31	40	56	32	0	1	1	10	8	18	0	0	0	21	55	76	
23	Sindhupalchok	Helambu Gaunpalika	3	Bagmati	1	6	7	0	1	1	1	7	8	2	11	13	15	13	0	0	0	2	5	7	0	6	6	5	29	34	
23	Sindhupalchok	Indrawoti Gaunpalika	3	Bagmati	5	7	12	0	6	6	5	13	18	1	13	14	34	15	0	0	0	5	5	10	0	0	0	11	31	42	
23	Sindhupalchok	Jugal Gaunpalika	3	Bagmati	0	0	0	1	3	4	1	3	4	1	9	10	23	18	0	0	0	1	3	4	0	0	0	3	15	18	
23	Sindhupalchok	Lisankhu Pakhar Gaunpalika	3	Bagmati	0	4	4	1	2	3	1	6	7	4	14	18	23	18	0	0	0	1	8	9	0	0	0	6	28	34	
23	Sindhupalchok	Melamchi Nagarpalika	3	Bagmati	3	16	19	2	4	6	5	20	25	7	24	31	51	39	3	2	5	1	16	17	4	21	25	20	83	103	
23	Sindhupalchok	Panchpokhari Thangpal Gaunpalika	3	Bagmati	1	3	4	1	1	2	2	4	6	3	9	12	27	16	0	0	0	0	8	8	0	0	0	5	21	26	
23	Sindhupalchok	Sunkoshi Gaunpalika	3	Bagmati	2	23	25	4	1	5	6	24	30	4	7	11	26	12	0	0	0	0	3	3	1	5	6	11	39	50	
23	Sindhupalchok	Tripurasundari Gaunpalika	3	Bagmati	0	1	1	0	2	2	0	3	3	2	9	11	20	11	0	0	0	0	0	0	0	0	0	2	12	14	
23	Sindhupalchok Total		3	Bagmati	17	81	98	10	33	43	27	114	141	40	161	201	344	200	3	3	6	25	68	93	12	49	61	107	395	502	
24	Kavrepalanchok	Banepa Nagarpalika	3	Bagmati	9	25	34	2	4	6	11	29	40	2	7	9	20	7	1	0	1	2	15	17	25	56	81	41	107	148	
24	Kavrepalanchok	Bethanchowk Gaunpalika	3	Bagmati	1	7	8	2	4	6	3	11	14	5	4	9	23	11	1	1	2	0	0	0	0	0	0	9	16	25	
24	Kavrepalanchok	Bhumlu Gaunpalika	3	Bagmati	3	12	15	1	5	6	4	17	21	5	5	10	28	13	0	1	1	0	1	1	0	0	0	9	24	33	
24	Kavrepalanchok	Chaurideurali Gaunpalika	3	Bagmati	5	8	13	0	13	13	5	21	26	4	9	13	26	19	0	0	0	0	3	3	0	0	0	9	33	42	
24	Kavrepalanchok	Dhulikhel Nagarpalika	3	Bagmati	3	21	24	3	6	9	6	27	33	1	11	12	54	9	1	1	2	1	12	13	15	25	40	24	76	100	
24	Kavrepalanchok	Khanikhola Gaunpalika	3	Bagmati	1	5	6	0	0	0	1	5	6	1	1	2	20	7	0	1	1	2	2	4	0	0	0	4	9	13	
24	Kavrepalanchok	Mahabharat Gaunpalika	3	Bagmati	0	2	2	0	1	1	0	3	3	0	6	6	24	21	1	3	4	2	2	4	0	0	0	3	14	17	
24	Kavrepalanchok	Mandandepur Nagarpalika	3	Bagmati	5	15	20	0	5	5	5	20	25	6	11	17	49	14	1	1	2	4	7	11	0	8	8	16	47	63	
24	Kavrepalanchok	Namobuddha Nagarpalika	3	Bagmati	5	17	22	2	3	5	7	20	27	1	11	12	24	12	0	0	0	1	13	14	12	40	52	29	91	120	
24	Kavrepalanchok	Panauti Nagarpalika	3	Bagmati	8	29	37	2	0	2	10	29	39	6	9	15	48	17	0	0	0	1	13	14	12	40	52	29	91	120	
24	Kavrepalanchok	Panchkhal Nagarpalika	3	Bagmati	6	15	21	0	7	7	6	22	28	4	14	18	35	14	0	1	1	0	8	8	2	5	7	12	50	62	
24	Kavrepalanchok	Roshi Gaunpalika	3	Bagmati	1	11	12	1	5	6	2	16	18	6	15	21	36	23	0	3	1	4	0	2	2	0	0	11	34	45	
24	Kavrepalanchok	Temal Gaunpalika	3	Bagmati	0	7	7	1	3	4	1	10	11	1	17	18	32	24	4	1	5	0	1	1	0	0	0	6	29	35	
24	Kavrepalanchok Total		3	Bagmati	47	174	221	14	56	70	61	230	291	42	120	162	419	191	12	11	23	12	69	81	54	134	188	181	564	745	
25	Lalitpur	Bagmati Gaunpalika	3	Bagmati	1	6	7	1	7	8	2	13	15	2	11	13	20	10	0	0	0	0	0	0	0	0	0	4	24	28	
25	Lalitpur	Godawari Nagarpalika	3	Bagmati	13	29	42	4	6	10	17	35	52	6	10	16	22	4	0	0	0	8	39	47	77	134	211	108	218	326	
25	Lalitpur	Konyosom Gaunpalika	3	Bagmati	2	5	7	0	1	1	2	6	8	2	6	8	22	12	0	0	0	0	1	1	1	0	0	4	13	17	
25	Lalitpur	Lalitpur Mahanagarpalika	3	Bagmati	24	83	107	19	11	30	43	94	137	5	13	18	41	4	0	0	0	32	218	250	334	358	692	414	683	1097	
25	Lalitpur	Mahalaxmi Nagarpalika	3	Bagmati	11	17	28	2	2	4	13	19	32	3	7	10	28	5	0	0	0	5	29	34	53	102	155	74	157	231	
25	Lalitpur	Mahankal Gaunpalika	3	Bagmati	1	9	10	1	1	2	2	10	12	2	7	9	6	2	0	0	0	0	0	0	0	0	0	4	17	21	
25	Lalitpur Total		3	Bagmati	52	149	201	27	28	55	79	177	256	20	54	74	139	37	0	0	0	45	287	332	464	594	1058	608	1112	1720	

Number of teachers at secondary level working in the approved and rahat positions and based on the reporting by types of schools and teachers in Flash I_2019-020

Dist_code	Dist_name	Local_level_name	Province	Province_Name	Permanent			Temporary			Total Approved Positions			Rahat			Grade 9-10 TEVT		PCF			Community Private Sources			Total of Institutional Schools			Total			
					F	M	T	F	M	T	F	M	T	Instructor	Assistance Instructor	F	M	T	F	M	T	F	M	T	F	M	T	F	M	T	
26	Bhaktapur	Bhaktapur Nagarpalika	3	Bagmati	7	47	54	16	2	18	23	49	72	3	5	8	32	9	0	0	0	39	118	157	127	147	274	192	319	511	
26	Bhaktapur	Chegunarayan Nagarpalika	3	Bagmati	10	19	29	3	6	9	13	25	38	4	7	11	40	6	0	0	0	13	4	17	13	34	47	43	70	113	
26	Bhaktapur	Madhapur Thimi Nagarpalika	3	Bagmati	13	21	34	2	1	3	15	22	37	2	3	5	22	4	0	0	0	18	40	58	58	116	174	93	181	274	
26	Bhaktapur	Suryabinayak Nagarpalika	3	Bagmati	7	15	22	4	4	8	11	19	30	2	4	6	20	5	0	0	0	25	41	66	74	123	197	112	187	299	
26	Bhaktapur Total		3	Bagmati	37	102	139	25	13	38	62	115	177	11	19	30	114	24	0	0	0	95	203	298	272	420	692	440	757	1197	
27	Kathmandu	Budhanilkantha Nagarpalika	3	Bagmati	7	11	18	3	2	5	10	13	23	5	10	15	37	11	0	0	0	18	130	148	171	290	461	204	443	647	
27	Kathmandu	Chandragiri Nagarpalika	3	Bagmati	16	35	51	7	0	7	23	35	58	15	17	32	39	4	0	0	0	11	44	55	74	124	198	123	220	343	
27	Kathmandu	Dakshinkali Nagarpalika	3	Bagmati	2	18	20	15	4	19	17	22	39	2	5	7	28	14	0	2	2	1	6	7	4	23	27	24	58	82	
27	Kathmandu	Gokarneshwor Nagarpalika	3	Bagmati	9	14	23	1	10	11	10	24	34	2	7	9	24	3	0	0	0	15	119	134	114	218	332	141	368	509	
27	Kathmandu	Kageshwori Manahara Nagarpalika	3	Bagmati	2	19	21	14	8	22	16	27	43	4	9	13	27	8	0	0	0	12	39	51	68	132	200	100	207	307	
27	Kathmandu	Kathmandu Mahanagarpalika	3	Bagmati	147	174	321	10	26	36	157	200	357	14	47	61	120	25	0	2	2	102	596	698	886	1622	2508	1159	2467	3626	
27	Kathmandu	Kiritpur Nagarpalika	3	Bagmati	6	19	25	5	14	19	11	33	44	2	6	8	8	1	0	0	0	11	22	33	41	105	146	65	166	231	
27	Kathmandu	Nagarjun Nagarpalika	3	Bagmati	5	19	24	4	3	7	9	22	31	5	13	18	27	8	0	0	0	12	32	44	78	121	199	104	188	292	
27	Kathmandu	Shankharapur Nagarpalika	3	Bagmati	1	13	14	6	6	12	7	19	26	3	6	9	23	7	0	0	0	6	12	13	31	44	29	62	91	129	
27	Kathmandu	Tarkeshwor Nagarpalika	3	Bagmati	13	13	26	2	18	20	15	31	46	11	19	30	28	7	0	0	0	12	58	70	80	183	263	118	291	409	
27	Kathmandu	Tokha Nagarpalika	3	Bagmati	3	16	19	3	3	6	6	19	25	1	2	3	31	6	0	0	0	13	66	79	97	236	333	117	323	440	
27	Kathmandu Total		3	Bagmati	211	351	562	70	94	164	281	445	726	64	141	205	392	94	0	4	4	213	1118	1331	1626	3085	4711	2184	4793	6977	
28	Nuwakot	Beikotgadhi Nagarpalika	3	Bagmati	7	10	17	0	4	4	7	14	21	5	16	21	35	22	0	1	1	4	22	26	1	2	3	17	55	72	
28	Nuwakot	Bidur Nagarpalika	3	Bagmati	8	23	31	2	7	9	10	30	40	6	16	22	54	27	0	1	1	5	6	11	10	27	37	31	80	111	
28	Nuwakot	Dupheshwar Gaunpalika	3	Bagmati	0	5	5	1	6	7	1	11	12	1	3	4	6	2	0	0	0	2	5	7	0	0	0	4	19	23	
28	Nuwakot	Kakani Gaunpalika	3	Bagmati	0	6	6	0	1	1	0	7	7	2	13	15	15	2	2	0	0	2	9	11	0	0	0	4	29	33	
28	Nuwakot	Kispang Gaunpalika	3	Bagmati	0	3	3	0	2	2	0	5	5	1	3	4	12	10	0	0	0	4	3	7	0	0	0	5	11	16	
28	Nuwakot	Likhu Gaunpalika	3	Bagmati	3	8	11	0	2	2	3	10	13	0	4	4	7	7	0	0	0	3	4	7	8	9	20	15	38	53	
28	Nuwakot	Meghang Gaunpalika	3	Bagmati	1	8	9	0	4	4	1	12	13	0	5	5	12	5	0	0	0	1	7	8	0	0	0	2	24	26	
28	Nuwakot	Panchakanya Gaunpalika	3	Bagmati	0	3	3	0	4	4	0	7	7	1	5	6	13	3	0	1	1	1	4	5	0	0	0	2	17	19	
28	Nuwakot	Shivapuri Gaunpalika	3	Bagmati	3	11	14	0	4	4	3	15	18	1	7	8	11	6	0	0	0	4	8	12	0	0	0	8	30	38	
28	Nuwakot	Suryagadhi Gaunpalika	3	Bagmati	1	4	5	0	2	2	1	6	7	0	3	3	9	4	0	0	0	0	1	1	1	1	7	8	2	17	19
28	Nuwakot	Tadi Gaunpalika	3	Bagmati	0	10	10	2	7	9	2	17	19	0	0	0	6	3	0	0	0	0	2	2	0	0	0	2	19	21	
28	Nuwakot	Tarkeshwar Gaunpalika	3	Bagmati	1	4	5	0	2	2	1	6	7	0	7	7	11	8	0	0	0	0	0	0	0	0	0	1	13	14	
28	Nuwakot Total		3	Bagmati	24	95	119	5	45	50	29	140	169	17	82	99	191	99	0	3	3	26	71	97	21	56	77	93	352	445	
29	Rasuwa	Gosaikunda Gaunpalika	3	Bagmati	0	2	2	0	5	5	0	7	7	2	1	3	7	1	0	0	0	0	0	0	0	0	0	0	2	8	10
29	Rasuwa	Kaika Gaunpalika	3	Bagmati	3	3	6	0	1	1	3	4	7	2	9	11	3	1	1	0	0	0	1	1	1	0	3	3	5	17	22
29	Rasuwa	Naukunda Gaunpalika	3	Bagmati	1	3	4	0	4	4	1	7	8	0	1	1	11	4	4	0	0	0	1	1	1	0	0	0	1	9	10
29	Rasuwa	Parbatikunda Gaunpalika	3	Bagmati	0	1	1	1	1	2	1	2	3	0	0	0	4	2	0	1	1	1	0	1	0	0	0	0	2	3	5
29	Rasuwa	Uttargaya Gaunpalika	3	Bagmati	1	10	11	1	1	2	2	11	13	0	5	5	5	3	0	0	0	0	0	0	0	0	0	0	2	16	18
29	Rasuwa Total		3	Bagmati	5	19	24	2	12	14	7	31	38	4	16	20	30	11	0	1	1	1	2	3	0	3	3	12	53	65	

Number of teachers at secondary level working in the approved and rahat positions and based on the reporting by types of schools and teachers in Flash I_2019-020

Dist_code	Dist_name	Local_level_name	Province	Province_Name	Permanent			Temporary			Total Approved Positions			Rahat			Grade 9-10 TEVT		PCF			Community Private Sources			Total of Institutional Schools			Total			
					F	M	T	F	M	T	F	M	T	Instructor	Assistance Instructor	F	M	T	F	M	T	F	M	T	F	M	T	F	M	T	
30	Dhading	Benighat Rorang Gaunpalika	3	Bagmati	7	5	12	0	1	1	7	6	13	0	5	5	16	6	0	0	0	0	2	2	0	0	0	7	13	20	
30	Dhading	Dhunibesi Nagarpalika	3	Bagmati	3	11	14	0	2	2	3	13	16	4	7	11	31	18	0	0	0	1	4	5	1	1	2	9	25	34	
30	Dhading	Gajuri Gaunpalika	3	Bagmati	1	5	6	1	1	2	2	6	8	0	9	9	17	8	0	0	0	4	3	7	0	0	0	6	18	24	
30	Dhading	Gaichi Gaunpalika	3	Bagmati	1	3	4	0	0	0	1	3	4	1	7	8	19	6	0	0	0	1	7	8	0	0	0	3	17	20	
30	Dhading	Gangjamuna Gaunpalika	3	Bagmati	2	6	8	2	6	8	4	12	16	0	7	7	18	5	0	0	0	5	3	8	0	0	0	9	22	31	
30	Dhading	Jwalamukhi Gaunpalika	3	Bagmati	5	10	15	1	7	8	6	17	23	1	6	7	22	13	3	0	3	2	3	5	0	0	0	12	26	38	
30	Dhading	Khaniyabash Gaunpalika	3	Bagmati	0	3	3	0	4	4	0	7	7	1	2	3	7	2	0	1	1	2	2	4	0	0	0	3	12	15	
30	Dhading	Netrawati Gaunpalika	3	Bagmati	1	0	1	0	3	3	1	3	4	1	8	9	12	2	0	0	0	0	4	4	0	0	0	2	15	17	
30	Dhading	Nilkantha Nagarpalika	3	Bagmati	6	12	18	1	5	6	7	17	24	6	17	23	49	21	0	0	0	5	14	19	0	0	0	18	48	66	
30	Dhading	Rubi Valley Gaunpalika	3	Bagmati	0	1	1	0	1	1	0	2	2	1	4	5	5	5	0	0	0	0	0	0	0	0	0	1	6	7	
30	Dhading	Siddhalet Gaunpalika	3	Bagmati	5	3	8	0	0	0	5	3	8	2	11	13	27	11	0	0	0	1	5	6	0	0	0	8	19	27	
30	Dhading	Thakre Gaunpalika	3	Bagmati	0	7	7	0	0	0	0	7	7	2	7	9	29	21	0	0	0	2	10	12	0	0	0	4	24	28	
30	Dhading	Tripurasundari Gaunpalika	3	Bagmati	0	17	17	2	3	5	2	20	22	1	14	15	18	8	0	1	1	1	1	2	1	1	3	4	5	39	44
30	Dhading Total		3	Bagmati	31	83	114	7	33	40	38	116	154	20	104	124	270	126	3	2	5	24	58	82	2	4	6	87	284	371	
31	Makwanpur	Bagmati Gaunpalika	3	Bagmati	0	2	2	1	3	4	1	5	6	2	6	8	30	17	0	0	0	0	0	0	0	0	0	3	11	14	
31	Makwanpur	Bakaiya Gaunpalika	3	Bagmati	0	3	3	0	1	1	0	4	4	3	11	14	45	27	0	1	1	2	7	9	0	0	0	5	23	28	
31	Makwanpur	Bhimphedi Gaunpalika	3	Bagmati	1	3	4	0	3	3	1	6	7	2	14	16	28	15	0	0	0	4	0	4	0	0	0	7	20	27	
31	Makwanpur	Hetauda Upamanagarpalika	3	Bagmati	17	51	68	6	10	16	23	61	84	11	31	42	111	41	0	3	3	4	5	9	11	34	45	49	134	183	
31	Makwanpur	Indrasarowar Gaunpalika	3	Bagmati	0	1	1	0	0	0	0	1	1	1	9	10	17	11	1	0	1	0	5	5	0	0	0	2	15	17	
31	Makwanpur	Kailash Gaunpalika	3	Bagmati	1	3	4	1	1	2	2	4	6	0	2	2	25	17	0	0	0	1	0	1	0	0	0	3	6	9	
31	Makwanpur	Makawanpurgadi Gaunpalika	3	Bagmati	0	5	5	0	4	4	0	9	9	5	10	15	34	21	0	0	0	0	0	0	0	0	0	5	19	24	
31	Makwanpur	Manahari Gaunpalika	3	Bagmati	0	5	5	1	5	6	1	10	11	4	9	13	28	16	0	0	0	1	1	2	0	0	0	6	20	26	
31	Makwanpur	Raksirang Gaunpalika	3	Bagmati	1	0	1	0	0	0	1	0	1	0	5	5	20	12	0	1	1	0	2	2	0	0	0	1	8	9	
31	Makwanpur	Thaha Nagarpalika	3	Bagmati	3	3	6	1	10	11	4	13	17	4	16	20	41	19	0	1	1	1	3	4	0	0	0	9	33	42	
31	Makwanpur Total		3	Bagmati	23	76	99	10	37	47	33	113	146	32	113	145	379	196	1	6	7	13	23	36	11	34	45	90	289	379	
35	Chitawan	Bhratpur Mahanagarpalika	3	Bagmati	47	99	146	10	16	26	57	115	172	11	36	47	61	34	0	0	0	30	158	188	72	322	394	170	631	801	
35	Chitawan	Ichchhyakamana Gaunpalika	3	Bagmati	1	4	5	0	2	2	1	6	7	0	6	6	16	11	0	0	0	0	4	4	2	13	15	3	29	32	
35	Chitawan	Kalika Nagarpalika	3	Bagmati	0	11	11	1	2	3	1	13	14	1	1	2	16	8	0	0	0	2	5	7	5	31	36	9	50	59	
35	Chitawan	Khairahani Nagarpalika	3	Bagmati	5	22	27	0	4	4	5	26	31	2	1	3	17	2	0	0	0	8	19	27	22	82	104	37	128	165	
35	Chitawan	Madi Nagarpalika	3	Bagmati	1	16	17	1	7	8	2	23	25	0	3	3	19	12	0	0	0	1	7	8	0	8	8	3	41	44	
35	Chitawan	Rapti Nagarpalika	3	Bagmati	3	9	12	1	5	6	4	14	18	2	7	9	20	7	0	0	0	2	11	13	3	34	37	11	66	77	
35	Chitawan	Ratnangar Nagarpalika	3	Bagmati	8	26	34	1	6	7	9	32	41	2	9	11	34	17	0	0	0	14	36	50	26	106	132	51	183	234	
35	Chitawan Total		3	Bagmati	65	187	252	14	42	56	79	229	308	18	63	81	183	91	0	0	0	57	240	297	130	596	726	284	1128	1412	

Number of teachers at secondary level working in the approved and rahat positions and based on the reporting by types of schools and teachers in Flash I_2019-020

Dist_code	Dist_name	Local_level_name	Province	Province_Name	Permanent			Temporary			Total Approved Positions			Rahat			Grade 9-10 TEVT			PCF			Community Private Sources			Total of Institutional Schools			Total			
					F	M	T	F	M	T	F	M	T	F	M	T	F	M	T	F	M	T	F	M	T	F	M	T	F	M	T	
																																Instructor
39	Syangja	Aandhikola Gaunpalika	4	Gandaki Province	7	18	25	0	4	4	7	22	29	2	4	6	20	13	0	0	0	0	0	0	3	3	2	6	8	11	35	46
39	Syangja	Ajunchaupari Gaunpalika	4	Gandaki Province	5	10	15	0	3	3	5	13	18	2	5	7	7	1	0	0	0	0	0	0	2	2	1	7	8	8	27	35
39	Syangja	Bhirkot Nagarpalika	4	Gandaki Province	5	13	18	1	4	5	6	17	23	4	5	9	17	11	0	0	0	1	7	8	3	26	29	14	55	69		
39	Syangja	Briuwra Gaunpalika	4	Gandaki Province	5	16	21	4	0	4	9	16	25	2	10	12	16	13	0	0	0	1	2	3	0	3	3	12	31	43		
39	Syangja	Chapakot Nagarpalika	4	Gandaki Province	5	15	20	4	0	4	9	15	24	2	13	15	21	12	0	1	1	0	2	2	1	5	6	12	36	48		
39	Syangja	Gehyang Negarpalika	4	Gandaki Province	3	24	27	6	1	7	9	25	34	5	15	20	20	7	1	0	1	2	3	5	2	13	15	19	56	75		
39	Syangja	Harnas Gaunpalika	4	Gandaki Province	2	7	9	1	6	7	3	13	16	0	4	4	11	4	0	0	0	2	2	4	0	0	0	0	5	19	24	
39	Syangja	Kaigandagi Gaunpalika	4	Gandaki Province	3	19	22	4	0	4	7	19	26	2	11	13	20	9	0	0	0	1	0	1	1	2	3	11	32	43		
39	Syangja	Phedikhola Gaunpalika	4	Gandaki Province	0	14	14	3	0	3	3	14	17	2	10	12	8	6	0	0	0	3	5	8	1	11	12	9	40	49		
39	Syangja	Putalibazar Nagarpalika	4	Gandaki Province	16	34	50	1	3	4	17	37	54	1	13	14	26	13	0	0	0	2	13	15	17	48	65	37	111	148		
39	Syangja	Waling Nagarpalika	4	Gandaki Province	7	33	40	0	4	4	7	37	44	2	11	13	14	5	0	0	0	8	7	15	5	27	32	22	82	104		
39	Syangja Total		4	Gandaki Province	58	203	261	24	25	49	82	228	310	24	101	125	180	94	1	1	2	20	46	66	33	148	181	160	524	684		
40	Kaski	Annapurna Gaunpalika	4	Gandaki Province	6	16	22	0	10	10	6	26	32	3	17	20	27	19	0	1	1	3	4	7	1	11	12	13	59	72		
40	Kaski	Machhapuchhre Gaunpalika	4	Gandaki Province	3	14	17	6	2	8	9	16	25	2	12	14	23	11	1	0	1	2	3	5	2	8	10	16	39	55		
40	Kaski	Madi Gaunpalika	4	Gandaki Province	2	17	19	4	4	8	6	21	27	2	10	12	11	7	0	0	0	3	3	0	0	0	0	8	34	42		
40	Kaski	Pokhara Lekhnath Mahanagarpalika	4	Gandaki Province	80	156	236	11	21	32	91	177	268	11	42	53	107	42	1	6	7	42	235	277	215	706	921	360	1166	1526		
40	Kaski	Rupa Gaunpalika	4	Gandaki Province	3	12	15	1	8	9	4	20	24	1	7	8	14	6	1	1	2	0	3	3	1	6	7	7	37	44		
40	Kaski Total		4	Gandaki Province	94	215	309	22	45	67	116	260	376	19	88	107	182	85	3	8	11	47	248	295	219	731	950	404	1335	1739		
41	Manang	Chame Gaunpalika	4	Gandaki Province	1	5	6	0	0	0	1	5	6	0	0	0	0	0	0	0	0	0	0	0	0	0	0	0	1	5	6	
41	Manang	Narphu Gaunpalika	4	Gandaki Province	0	0	0	0	0	0	0	0	0	0	0	0	0	0	0	0	0	0	0	0	0	0	0	0	0	0	0	
41	Manang	Nashong Gaunpalika	4	Gandaki Province	0	6	6	0	3	3	0	9	9	0	1	1	1	1	1	0	0	0	0	0	0	0	0	0	0	10	10	
41	Manang	Neshyang Gaunpalika	4	Gandaki Province	0	0	0	0	6	6	0	6	6	0	0	0	0	0	0	0	0	0	0	0	0	0	0	0	0	6	6	
41	Manang Total		4	Gandaki Province	1	11	12	0	9	9	1	20	21	0	1	1	1	1	1	0	0	0	0	0	0	0	0	0	1	21	22	
42	Mustang	Dalome Gaunpalika	4	Gandaki Province	0	0	0	0	0	0	0	0	0	0	0	0	1	0	0	0	0	0	0	0	0	0	0	0	0	0	0	
42	Mustang	Gharajhong Gaunpalika	4	Gandaki Province	0	2	2	1	10	11	1	12	13	0	0	0	0	0	0	0	0	0	0	0	0	0	0	0	1	12	13	
42	Mustang	Lomanthang Gaunpalika	4	Gandaki Province	0	5	5	0	1	1	0	6	6	0	1	1	0	0	0	0	0	0	0	0	0	0	0	0	0	7	7	
42	Mustang	Muktisheira Gaunpalika	4	Gandaki Province	1	4	5	1	0	1	2	4	6	0	0	0	0	0	0	0	0	0	0	0	0	0	0	0	2	6	8	
42	Mustang	Thasang Gaunpalika	4	Gandaki Province	0	0	0	2	15	17	2	15	17	0	0	0	0	0	0	0	0	0	0	0	0	0	0	0	2	15	17	
42	Mustang Total		4	Gandaki Province	1	11	12	4	26	30	5	37	42	0	1	1	1	0	0	0	0	5	5	0	7	7	5	50	55	55		
43	Myagdi	Annapurna Gaunpalika	4	Gandaki Province	2	13	15	2	10	12	4	23	27	1	9	10	10	2	2	0	1	1	2	1	2	0	0	0	6	33	39	
43	Myagdi	Beni Nagarpalika	4	Gandaki Province	1	27	28	4	0	4	5	27	32	5	14	19	29	14	0	0	0	4	7	11	9	30	39	23	78	101		
43	Myagdi	Dhaulagiri Gaunpalika	4	Gandaki Province	0	3	3	0	4	4	0	7	7	0	9	9	11	7	0	0	0	1	3	4	0	0	0	1	19	20	20	
43	Myagdi	Malika Gaunpalika	4	Gandaki Province	1	9	10	0	6	6	1	15	16	1	4	5	18	10	0	0	0	2	2	0	2	0	1	2	22	24	24	
43	Myagdi	Mangala Gaunpalika	4	Gandaki Province	2	6	8	0	5	5	2	11	13	0	6	6	10	8	0	0	0	1	2	3	0	5	5	3	24	27		
43	Myagdi	Raghubanga Gaunpalika	4	Gandaki Province	0	15	15	3	2	5	3	17	20	0	1	1	15	9	0	1	1	0	2	2	0	0	0	3	21	24	24	
43	Myagdi Total		4	Gandaki Province	6	73	79	9	27	36	15	100	115	7	43	50	93	50	0	1	1	7	17	24	9	36	45	38	197	235		

Number of teachers at secondary level working in the approved and rahat positions and based on the reporting by types of schools and teachers in Flash I_2019-020

Dist_code	Dist_name	Local_level_name	Province	Province_Name	Permanent			Temporary			Total Approved Positions			Rahat			Grade 9-10 TEVT		PCF			Community Private Sources			Total of Institutional Schools			Total		
					F	M	T	F	M	T	F	M	T	Instructor	Assistance Instructor	F	M	T	F	M	T	F	M	T	F	M	T	F	M	T
44	Parbat	Bihadi Gaunpalika	4	Gandaki Province	1	17	18	2	5	7	3	22	25	1	6	7	15	7	0	0	0	1	3	4	0	0	0	5	31	36
44	Parbat	Jajjala Gaunpalika	4	Gandaki Province	2	13	15	2	4	6	4	17	21	3	11	14	27	9	0	0	0	0	9	9	2	5	7	9	42	51
44	Parbat	Kushma Negarpalika	4	Gandaki Province	15	37	52	2	4	6	17	41	58	8	15	23	16	8	0	0	1	8	9	3	27	30	29	91	120	
44	Parbat	Mahashila Gaunpalika	4	Gandaki Province	6	9	15	1	10	11	7	19	26	2	4	6	5	3	0	1	1	0	0	0	0	0	0	9	24	33
44	Parbat	Modi Gaunpalika	4	Gandaki Province	5	16	21	4	5	9	9	21	30	1	4	5	36	11	0	3	3	0	2	2	1	2	3	11	32	43
44	Parbat	Painyu Gaunpalika	4	Gandaki Province	3	10	13	1	5	6	4	15	19	2	7	9	17	5	0	1	1	0	1	1	0	1	1	6	25	31
44	Parbat	Phalewas Nagarpalika	4	Gandaki Province	16	24	40	1	9	10	17	33	50	1	10	11	19	7	1	1	2	1	5	6	3	8	11	23	57	80
44	Parbat Total		4	Gandaki Province	48	126	174	13	42	55	61	168	229	18	57	75	135	50	1	6	7	3	28	31	9	43	52	92	302	394
45	Baglung	Badigad Gaunpalika	4	Gandaki Province	6	6	12	1	2	3	7	8	15	5	15	20	26	15	0	2	2	5	7	12	0	5	5	17	37	54
45	Baglung	Baglung Nagarpalika	4	Gandaki Province	17	31	48	5	3	8	22	34	56	7	19	26	59	22	0	0	0	10	18	28	13	37	50	52	108	160
45	Baglung	Bareng Gaunpalika	4	Gandaki Province	1	9	10	0	1	1	1	10	11	1	11	12	4	2	0	0	0	2	2	4	2	5	7	6	28	34
45	Baglung	Dhorpatan Negarpalika	4	Gandaki Province	1	6	7	0	0	0	1	6	7	2	13	15	17	5	0	0	0	1	4	5	1	16	17	5	39	44
45	Baglung	Galkot Nagarpalika	4	Gandaki Province	1	24	25	1	5	6	2	29	31	5	20	25	38	15	0	0	0	9	7	16	13	34	47	29	90	119
45	Baglung	Jaimuni Nagarpalika	4	Gandaki Province	9	23	32	0	14	14	9	37	46	5	17	22	38	7	0	0	0	1	3	4	0	0	0	15	57	72
45	Baglung	Kanthehola Gaunpalika	4	Gandaki Province	2	16	18	1	5	6	3	21	24	2	14	16	43	22	0	0	0	2	4	6	3	4	7	10	43	53
45	Baglung	Niskhola Gaunpalika	4	Gandaki Province	0	3	3	0	3	3	0	6	6	1	5	6	8	10	0	0	0	0	0	9	9	0	0	1	20	21
45	Baglung	Taman Khola Gaunpalika	4	Gandaki Province	0	6	6	1	0	1	1	6	7	0	5	5	0	0	0	0	0	1	0	1	0	0	0	2	11	13
45	Baglung	Tara Khola Gaunpalika	4	Gandaki Province	2	3	5	1	2	3	3	5	8	1	9	10	6	6	0	0	0	0	4	4	0	3	3	4	21	25
45	Baglung Total		4	Gandaki Province	39	127	166	10	35	45	49	162	211	29	128	157	239	104	0	2	2	31	58	89	32	104	136	141	454	595
48_A	Nawalpur	Binayee Triveni Gaunpalika	4	Gandaki Province	0	10	10	1	3	4	1	13	14	0	7	7	20	11	0	0	0	4	7	11	4	23	27	9	50	59
48_A	Nawalpur	Bulingtar Gaunpalika	4	Gandaki Province	0	4	4	0	2	2	0	6	6	0	6	6	9	9	0	0	0	4	0	4	0	0	0	4	12	16
48_A	Nawalpur	Bungdikali Gaunpalika	4	Gandaki Province	0	7	7	0	3	3	0	10	10	1	6	7	15	5	0	1	1	0	1	1	0	0	0	1	18	19
48_A	Nawalpur	Devchuli Nagarpalika	4	Gandaki Province	3	19	22	4	0	4	7	19	26	1	10	11	17	13	0	1	1	10	13	23	10	37	47	28	80	108
48_A	Nawalpur	Gaidakot Nagarpalika	4	Gandaki Province	3	18	21	1	3	4	4	21	25	0	9	9	22	9	0	0	0	8	13	21	16	65	81	28	108	136
48_A	Nawalpur	Hupsekot Gaunpalika	4	Gandaki Province	2	5	7	0	0	0	2	5	7	4	4	8	20	16	0	1	1	1	5	6	0	8	8	7	23	30
48_A	Nawalpur	Kawasoti Nagarpalika	4	Gandaki Province	3	19	22	2	0	2	5	19	24	11	26	37	60	23	0	0	0	6	17	23	8	47	55	30	109	139
48_A	Nawalpur	Madhyabindu Nagarpalika	4	Gandaki Province	5	11	16	0	3	3	5	14	19	5	19	24	39	18	1	0	1	8	8	16	13	53	66	32	94	126
48_A	Nawalpur Total		4	Gandaki Province	16	93	109	8	14	22	24	107	131	22	87	109	202	104	1	3	4	41	64	105	51	233	284	139	494	633

Number of teachers at secondary level working in the approved and rahat positions and based on the reporting by types of schools and teachers in Flash I_2019-020

Dist_code	Dist_name	Local_level_name	Province	Province_Name	Permanent			Temporary			Total Approved Positions			Rahat			Grade 9-10 TEVT		PCF			Community Private Sources			Total of Institutional Schools			Total		
					F	M	T	F	M	T	F	M	T	F	M	T	Instructor	Assistance Instructor	F	M	T	F	M	T	F	M	T	F	M	T
46	Gulmi	Chandrakot Gaunpalika	5	Province No. 5	0	10	10	2	4	6	2	14	16	1	16	17	12	5	0	0	0	1	6	7	3	20	23	7	56	63
46	Gulmi	Chaitrakot Gaunpalika	5	Province No. 5	2	21	23	0	1	1	2	22	24	0	13	13	10	6	0	0	0	1	1	2	0	0	0	3	36	39
46	Gulmi	Dhurkot Gaunpalika	5	Province No. 5	0	13	13	2	8	10	2	21	23	2	11	13	10	10	0	0	0	0	5	5	0	0	0	4	37	41
46	Gulmi	Gulmidurbar Gaunpalika	5	Province No. 5	2	7	9	0	4	4	2	11	13	0	10	10	20	10	0	0	0	6	9	15	2	14	16	10	44	54
46	Gulmi	Isma Gaunpalika	5	Province No. 5	0	8	8	1	3	4	1	11	12	1	7	8	21	9	0	0	0	0	0	0	2	2	4	4	20	24
46	Gulmi	Kaigandaki Gaunpalika	5	Province No. 5	0	19	19	6	1	7	6	20	26	0	9	9	19	10	0	0	0	2	1	3	0	0	0	8	30	38
46	Gulmi	Madane Gaunpalika	5	Province No. 5	0	9	9	2	5	7	2	14	16	2	11	13	12	8	0	0	0	0	1	1	0	0	0	4	26	30
46	Gulmi	Malika Gaunpalika	5	Province No. 5	1	13	14	3	5	8	4	18	22	0	7	7	28	15	0	0	0	1	2	3	0	0	0	5	27	32
46	Gulmi	Musikot Nagarpalika	5	Province No. 5	4	19	23	2	4	6	6	23	29	3	16	19	32	19	1	0	1	4	10	14	3	22	25	17	71	88
46	Gulmi	Resunga Nagarpalika	5	Province No. 5	1	12	13	0	2	2	1	14	15	4	13	17	27	20	0	0	0	2	9	11	3	29	32	10	65	75
46	Gulmi	Ruru Gaunpalika	5	Province No. 5	5	19	24	2	3	5	7	22	29	2	6	8	4	5	0	0	0	1	3	4	0	7	7	10	38	48
46	Gulmi	Satyawatai Gaunpalika	5	Province No. 5	7	19	26	2	4	6	9	23	32	1	7	8	27	16	0	0	0	0	2	2	0	5	5	10	37	47
46	Gulmi	Satyawatai Gaunpalika	5	Province No. 5	22	169	191	22	44	66	44	213	257	16	126	142	222	133	1	0	1	18	49	67	13	99	112	92	487	579
47	Paipa	Bagnaskali Gaunpalika	5	Province No. 5	2	15	17	1	4	5	3	19	22	1	16	17	31	13	0	0	0	1	2	3	0	0	0	5	37	42
47	Paipa	Mathagadhi Gaunpalika	5	Province No. 5	1	12	13	1	6	7	2	18	20	1	14	15	11	5	0	0	0	0	2	2	0	9	9	3	43	46
47	Paipa	Nisdi Gaunpalika	5	Province No. 5	0	9	9	1	6	7	1	15	16	2	17	19	27	15	0	0	0	0	1	1	0	0	0	3	33	36
47	Paipa	Purbakhola Gaunpalika	5	Province No. 5	1	8	9	1	8	9	2	16	18	1	12	13	13	5	0	1	1	1	2	3	0	0	0	4	31	35
47	Paipa	Rainadevi Chihhara Gaunpalika	5	Province No. 5	2	8	10	1	11	12	3	19	22	2	14	16	30	16	0	0	0	0	2	2	0	0	0	5	35	40
47	Paipa	Rambha Gaunpalika	5	Province No. 5	2	16	18	2	3	5	4	19	23	0	7	7	9	2	0	0	0	0	5	5	1	4	5	5	35	40
47	Paipa	Rampur Nagarpalika	5	Province No. 5	0	19	19	3	2	5	3	21	24	4	20	24	39	15	1	1	2	0	10	10	1	19	20	9	71	80
47	Paipa	Ribdikot Gaunpalika	5	Province No. 5	3	12	15	0	7	7	3	19	22	2	15	17	23	12	0	0	0	0	2	2	0	0	0	5	36	41
47	Paipa	Tansen Nagarpalika	5	Province No. 5	11	43	54	2	10	12	13	53	66	2	17	19	24	9	1	0	1	5	15	20	14	51	65	35	136	171
47	Paipa	Tinau Gaunpalika	5	Province No. 5	0	12	12	1	0	1	1	12	13	3	11	14	25	13	0	0	0	1	8	9	0	0	0	5	31	36
47	Paipa	Tinau Gaunpalika	5	Province No. 5	22	154	176	13	57	70	35	211	246	18	143	161	232	105	2	2	4	8	49	57	16	83	99	79	488	567
47	Paipa Total		5	Province No. 5	6	19	25	0	3	3	6	22	28	2	11	13	29	14	0	0	0	3	8	11	13	51	64	24	92	116
48	Nawalparasi	Bardaghat Nagarpalika	5	Province No. 5	0	6	6	0	1	1	0	7	7	1	3	4	6	4	0	0	0	0	2	2	1	11	12	2	23	25
48	Nawalparasi	Palhi Nandan Gaunpalika	5	Province No. 5	3	8	11	1	2	3	4	10	14	4	2	6	24	12	0	0	0	3	5	8	4	37	41	15	54	69
48	Nawalparasi	Pratapour Gaunpalika	5	Province No. 5	2	10	12	0	2	2	2	12	14	1	6	7	7	3	0	0	0	3	13	16	5	48	53	11	79	90
48	Nawalparasi	Ramgram Nagarpalika	5	Province No. 5	0	11	11	1	2	3	1	13	14	0	5	5	12	6	0	0	0	0	3	3	1	19	20	2	40	42
48	Nawalparasi	Sarawal Gaunpalika	5	Province No. 5	2	13	15	0	3	3	2	16	18	5	9	14	30	8	0	0	0	8	16	24	18	74	92	33	115	148
48	Nawalparasi	Sunwal Nagarpalika	5	Province No. 5	0	2	2	0	0	0	0	2	2	4	7	11	12	10	0	0	0	1	5	6	0	6	6	5	20	25
48	Nawalparasi	Susta Gaunpalika	5	Province No. 5	13	69	82	2	13	15	15	82	97	17	43	60	120	57	0	0	0	18	52	70	42	246	288	92	423	515

Number of teachers at secondary level working in the approved and rahat positions and based on the reporting by types of schools and teachers in Flash I, 2019-020

Dist_ code	Dist_name	Local_level_name	Province	Province_Name	Permanent			Temporary			Total Approved Positions			Rahat			Grade 9-10 TEVT		PCF			Community Private Sources			Total of Institutional Schools			Total				
					F	M	T	F	M	T	F	M	T	F	M	T	Instructor	Assistance Instructor	F	M	T	F	M	T	F	M	T	F	M	T		
49	Rupandehi	Butwal Upamahanganagarpalika	5	Province No. 5	13	31	44	4	6	10	17	37	54	4	17	21	34	11	0	1	1	5	82	87	60	207	267	86	344	430		
49	Rupandehi	Devdaha Nagarpalika	5	Province No. 5	3	11	14	1	3	4	4	14	18	2	11	13	44	13	0	2	2	4	15	19	23	55	78	33	97	130		
49	Rupandehi	Gaidahawa Gaunpalika	5	Province No. 5	1	7	8	0	0	0	1	7	8	1	7	8	10	10	3	1	4	1	6	7	0	19	19	6	40	46		
49	Rupandehi	KANCHAN Gaunpalika	5	Province No. 5	1	10	11	1	1	2	2	11	13	5	13	18	34	21	0	0	0	8	8	16	12	29	41	27	61	88		
49	Rupandehi	Kotahimai Gaunpalika	5	Province No. 5	0	5	5	1	1	2	1	6	7	0	3	3	5	5	5	0	2	2	0	1	1	0	3	3	1	15	16	
49	Rupandehi	Lumbini Sanskritik Nagarpalika	5	Province No. 5	3	4	7	0	2	2	3	6	9	1	13	14	21	16	0	0	0	0	0	0	2	5	7	6	24	30		
49	Rupandehi	Marchawari Gaunpalika	5	Province No. 5	0	1	1	0	0	0	0	1	1	0	5	5	3	2	0	1	1	0	0	0	0	2	2	0	9	9		
49	Rupandehi	Mayadevi Gaunpalika	5	Province No. 5	1	5	6	0	0	0	1	5	6	2	4	6	11	2	0	1	1	3	4	7	5	18	23	11	32	43		
49	Rupandehi	Onsatiya Gaunpalika	5	Province No. 5	3	6	9	0	1	1	3	7	10	0	4	4	2	1	0	0	0	4	4	4	0	0	0	0	3	15	18	
49	Rupandehi	Rohini Gaunpalika	5	Province No. 5	0	7	7	1	2	3	1	9	10	0	9	9	14	9	0	0	0	2	2	2	1	11	12	2	31	33		
49	Rupandehi	Sainamaina Nagarpalika	5	Province No. 5	3	20	23	0	1	1	3	21	24	2	10	12	47	24	0	0	0	3	9	12	1	28	29	9	68	77		
49	Rupandehi	Sammarimai Gaunpalika	5	Province No. 5	0	5	5	0	0	0	0	5	5	0	5	5	6	5	0	0	0	0	0	0	0	0	0	0	0	10	10	
49	Rupandehi	Shuddhodhan Gaunpalika	5	Province No. 5	1	9	10	2	0	2	3	9	12	2	7	9	11	9	0	1	1	3	12	15	9	22	31	17	51	68		
49	Rupandehi	Siddharthanagar Nagarpalika	5	Province No. 5	13	13	26	0	3	3	13	16	29	1	7	9	4	0	1	1	1	3	5	8	12	27	39	29	56	85		
49	Rupandehi	Siyari Gaunpalika	5	Province No. 5	1	10	11	3	0	3	4	10	14	4	6	10	19	5	1	0	1	4	9	13	8	25	33	21	50	71		
49	Rupandehi	Tilottama Nagarpalika	5	Province No. 5	18	29	47	1	3	4	19	32	51	5	17	22	27	16	1	0	1	11	23	34	17	100	117	53	172	225		
49	Rupandehi Total		5	Province No. 5	61	173	234	14	23	37	75	196	271	29	138	167	297	153	5	10	15	45	180	225	150	551	701	304	1075	1379		
50	Kapilbastu	Banganga Nagarpalika	5	Province No. 5	8	25	33	3	1	4	11	26	37	4	24	28	44	18	0	0	0	3	5	8	9	35	44	27	90	117		
50	Kapilbastu	Bijayanagar Gaunpalika	5	Province No. 5	0	4	4	0	0	0	0	4	4	0	4	4	3	2	0	3	3	0	3	3	0	0	0	0	0	14	14	
50	Kapilbastu	Buddhabhumi Nagarpalika	5	Province No. 5	3	17	20	0	2	2	3	19	22	1	14	15	20	8	0	0	0	8	8	1	3	4	5	44	49	49		
50	Kapilbastu	Kapilbastu Nagarpalika	5	Province No. 5	1	23	24	3	2	5	4	25	29	0	7	7	23	9	0	0	0	2	2	0	0	6	6	4	40	44		
50	Kapilbastu	Krishnanagar Nagarpalika	5	Province No. 5	0	10	10	2	1	3	2	11	13	0	5	5	1	1	0	0	0	0	0	0	0	0	0	0	1	3	16	19
50	Kapilbastu	Maharajuni Nagarpalika	5	Province No. 5	0	7	7	0	1	1	0	8	8	1	10	11	6	4	0	0	0	0	0	0	0	0	0	0	1	18	19	
50	Kapilbastu	Mayadevi Gaunpalika	5	Province No. 5	0	8	8	0	1	1	0	9	9	0	4	4	9	6	4	0	0	0	0	0	0	0	0	0	0	0	13	13
50	Kapilbastu	Shivraj Nagarpalika	5	Province No. 5	1	11	12	1	0	1	2	11	13	1	9	10	17	13	0	1	1	5	9	14	3	12	15	11	42	53		
50	Kapilbastu	Suddhodhan Gaunpalika	5	Province No. 5	0	0	0	0	0	0	0	0	0	0	1	6	6	3	0	0	0	2	2	2	0	0	0	0	1	8	9	
50	Kapilbastu	Yashodhara Gaunpalika	5	Province No. 5	1	2	3	0	2	2	1	4	5	0	5	5	9	3	0	0	0	1	1	1	0	1	1	1	1	11	12	
50	Kapilbastu Total		5	Province No. 5	14	107	121	9	10	19	23	117	140	8	88	96	138	67	0	4	4	8	30	38	14	57	71	53	296	349		
51	Arghakhanchi	Bhumeakasthan Nagarpalika	5	Province No. 5	3	21	24	0	3	3	3	24	27	1	9	10	34	23	0	1	1	4	2	6	0	0	0	0	8	36	44	
51	Arghakhanchi	Chhatradev Gaunpalika	5	Province No. 5	5	23	28	1	2	3	6	25	31	2	7	9	15	13	0	0	0	0	0	0	0	0	0	0	8	33	41	
51	Arghakhanchi	Malarani Gaunpalika	5	Province No. 5	2	17	19	0	3	3	2	20	22	4	21	25	36	22	0	0	0	0	0	0	0	0	0	0	6	41	47	
51	Arghakhanchi	Panini Gaunpalika	5	Province No. 5	3	28	31	1	7	8	4	35	39	1	11	12	27	21	0	3	3	0	7	7	0	0	0	0	5	56	61	
51	Arghakhanchi	Sandikharka Nagarpalika	5	Province No. 5	1	30	31	4	0	4	5	30	35	4	13	17	25	13	0	0	0	1	7	8	1	23	24	11	73	84		
51	Arghakhanchi	Shitanga Nagarpalika	5	Province No. 5	2	24	26	1	0	1	3	24	27	0	14	14	31	24	0	0	0	0	5	5	0	0	0	0	3	43	46	
51	Arghakhanchi Total		5	Province No. 5	16	143	159	7	15	22	23	158	181	12	75	87	168	116	0	4	4	5	22	27	1	23	24	41	282	323		

Number of teachers at secondary level working in the approved and rahat positions and based on the reporting by types of schools and teachers in Flash I_2019-020

Dist_ code	Dist_ name	Local_ level_ name	Province	Province_ Name	Permanent			Temporary			Total Approved Positions			Rahat			Grade 9-10 TEVT		PCF			Community Private Sources			Total of Institutional Schools			Total				
					F	M	T	F	M	T	F	M	T	F	M	T	F	M	T	F	M	T	F	M	T	F	M	T	F	M	T	
																																Instructor
52	Pyuthan	Airwati Gaunpalika	5	Province No. 5	2	14	16	0	6	6	2	20	22	0	6	6	5	3	0	0	0	0	0	0	0	0	0	0	0	2	27	29
52	Pyuthan	Gaumukhi Gaunpalika	5	Province No. 5	0	6	6	0	0	0	0	6	6	1	4	5	7	5	0	0	0	1	0	1	0	0	0	0	2	10	12	
52	Pyuthan	Jhimuk Gaunpalika	5	Province No. 5	0	8	8	0	5	5	0	13	13	2	7	9	24	17	0	3	3	1	4	5	1	12	13	4	39	43		
52	Pyuthan	Mallarani Gaunpalika	5	Province No. 5	0	8	8	0	2	2	0	10	10	0	6	6	14	12	0	0	0	3	2	5	1	2	3	4	20	24		
52	Pyuthan	Mandavi Gaunpalika	5	Province No. 5	3	9	12	0	4	4	3	13	16	0	3	3	6	5	0	1	1	1	1	2	0	0	0	4	18	22		
52	Pyuthan	Naubahini Gaunpalika	5	Province No. 5	1	5	6	0	1	1	1	6	7	0	6	6	11	11	0	0	0	4	7	11	0	0	0	5	19	24		
52	Pyuthan	Pyuthan Nagarpalika	5	Province No. 5	1	17	18	0	3	3	1	20	21	1	3	4	24	14	0	1	1	0	4	4	0	19	19	2	47	49		
52	Pyuthan	Sarumarani Gaunpalika	5	Province No. 5	0	7	7	0	1	1	0	8	8	0	5	5	11	9	0	0	0	1	5	6	0	0	0	1	18	19		
52	Pyuthan	Sworgadwary Nagarpalika	5	Province No. 5	2	10	12	0	3	3	2	13	15	0	6	6	19	17	0	1	1	0	10	10	2	19	21	4	49	53		
52	Pyuthan Total		5	Province No. 5	9	84	93	0	25	25	9	109	118	4	46	50	121	93	0	6	6	11	34	45	4	52	56	28	247	275		
53	Rolpa	Duikholi Gaunpalika	5	Province No. 5	0	5	5	0	1	1	0	6	6	0	5	5	8	6	0	1	1	0	5	5	0	0	0	0	17	17		
53	Rolpa	Lungri Gaunpalika	5	Province No. 5	1	4	5	0	0	0	1	4	5	0	5	5	6	4	0	0	0	0	4	4	0	0	0	1	13	14		
53	Rolpa	Madi Gaunpalika	5	Province No. 5	0	1	1	0	2	2	0	3	3	2	9	11	2	2	0	0	0	0	1	1	0	1	1	2	14	16		
53	Rolpa	Rolpa Nagarpalika	5	Province No. 5	1	5	6	0	1	1	1	6	7	0	8	8	16	12	0	0	0	4	5	9	1	16	17	6	35	41		
53	Rolpa	Runtigadi Gaunpalika	5	Province No. 5	1	4	5	0	1	1	1	5	6	1	5	6	8	9	0	0	0	0	4	4	0	0	0	2	14	16		
53	Rolpa	Sukidaha Gaunpalika	5	Province No. 5	0	4	4	0	2	2	0	6	6	0	6	6	8	6	0	4	4	0	9	9	0	0	0	0	25	25		
53	Rolpa	Sunchahari Gaunpalika	5	Province No. 5	0	0	0	0	0	0	0	0	0	0	0	0	0	0	0	0	0	0	2	2	0	0	0	0	2	2		
53	Rolpa	Suwanabati Gaunpalika	5	Province No. 5	0	9	9	1	6	7	1	15	16	2	7	9	5	5	0	0	0	0	3	3	0	6	6	3	31	34		
53	Rolpa	Thawang Gaunpalika	5	Province No. 5	0	3	3	0	2	2	0	5	5	0	1	1	2	2	2	0	0	0	0	0	0	0	0	0	6	6		
53	Rolpa	Tribeni Gaunpalika	5	Province No. 5	5	2	7	0	2	2	5	4	9	0	2	2	18	18	0	0	0	4	9	13	1	1	2	10	16	26		
53	Rolpa Total		5	Province No. 5	8	37	45	1	17	18	9	54	63	5	48	53	73	64	0	5	5	8	42	50	2	24	26	24	173	197		
56	Dang	Babai Gaunpalika	5	Province No. 5	1	8	9	0	1	1	1	9	10	0	4	4	12	9	0	0	0	1	8	9	3	21	24	5	42	47		
56	Dang	Banglachu Gaunpalika	5	Province No. 5	0	5	5	0	4	4	0	9	9	0	6	6	1	1	0	1	1	0	2	2	0	0	0	0	18	18		
56	Dang	Dangisharan Gaunpalika	5	Province No. 5	1	8	9	0	2	2	1	10	11	0	2	2	7	7	0	0	0	1	3	4	3	7	10	5	22	27		
56	Dang	Gadhawa Gaunpalika	5	Province No. 5	2	5	7	1	6	7	3	11	14	1	4	5	12	10	0	0	0	5	5	5	0	5	5	4	25	29		
56	Dang	Ghorahi Upamahanagerpalika	5	Province No. 5	14	51	65	5	5	10	19	56	75	1	11	12	39	24	0	1	1	11	50	61	26	169	195	57	287	344		
56	Dang	Lamahi Nagarpalika	5	Province No. 5	0	12	12	1	1	2	1	13	14	1	5	6	17	13	1	2	3	10	13	23	4	41	45	17	74	91		
56	Dang	Rejpur Gaunpalika	5	Province No. 5	0	3	3	0	4	4	0	7	7	0	2	2	9	9	0	0	0	1	5	6	0	0	0	1	14	15		
56	Dang	Repti Gaunpalika	5	Province No. 5	1	9	10	0	5	5	1	14	15	0	1	1	11	5	0	0	0	4	10	14	5	19	24	10	44	54		
56	Dang	Shantinagar Gaunpalika	5	Province No. 5	1	4	5	0	3	3	1	7	8	2	1	3	18	12	0	0	0	3	8	11	1	7	8	7	23	30		
56	Dang	Tulsipur Upamahanagerpalika	5	Province No. 5	5	46	51	4	4	8	9	50	59	5	10	15	42	32	0	0	0	17	80	97	45	208	253	76	348	424		
56	Dang Total		5	Province No. 5	25	151	176	11	35	46	36	186	222	10	46	56	168	122	1	4	5	48	184	232	87	477	564	182	897	1079		

Number of teachers at secondary level working in the approved and rahat positions and based on the reporting by types of schools and teachers in Flash_I_2019-020

Dist_code	Dist_name	Local_level_name	Province	Province_Name	Permanent			Temporary			Total Approved Positions			Rahat			Grade 9-10 TEVT		PCF			Community Private Sources			Total of Institutional Schools			Total			
					F	M	T	F	M	T	F	M	T	Instructor	Assistance Instructor	F	M	T	F	M	T	F	M	T	F	M	T	F	M	T	
57	Banke	Baijanath Gaunpalika	5	Province No. 5	1	13	14	1	3	4	2	16	18	4	5	9	34	23	1	5	6	6	13	19	3	20	23	16	59	75	
57	Banke	Duduwa Gaunpalika	5	Province No. 5	1	2	0	0	0	1	2	1	2	2	5	7	16	5	1	0	1	0	0	0	0	1	3	4	5	9	14
57	Banke	Janki Gaunpalika	5	Province No. 5	2	2	4	0	1	2	3	5	0	1	1	1	4	2	2	4	0	1	0	0	0	2	5	7	4	10	14
57	Banke	Khejura Gaunpalika	5	Province No. 5	6	19	25	0	3	3	6	22	28	3	4	7	9	3	0	1	1	5	11	16	4	26	30	18	64	82	
57	Banke	Koilarpur Nagarpalika	5	Province No. 5	3	11	14	0	2	2	3	13	16	4	9	13	32	18	0	3	3	10	9	19	31	53	84	48	87	135	
57	Banke	Narainapur Gaunpalika	5	Province No. 5	0	1	1	0	5	5	0	6	6	0	1	1	1	1	0	0	0	0	0	0	0	0	0	0	0	7	7
57	Banke	Nepalgunj Upamahaganarpalika	5	Province No. 5	11	23	34	2	10	12	13	33	46	5	6	11	25	11	0	0	0	9	23	32	51	64	115	78	126	204	
57	Banke	Rapti sonari Gaunpalika	5	Province No. 5	5	14	19	1	11	12	6	25	31	1	4	5	17	9	1	3	4	4	19	23	1	10	11	13	61	74	
57	Banke Total		5	Province No. 5	29	84	113	4	35	39	33	119	152	19	35	54	138	72	3	13	16	34	75	109	93	181	274	182	423	605	
58	Bardiya	Badhayatal Gaunpalika	5	Province No. 5	6	14	20	0	5	6	19	25	2	11	13	33	18	0	1	1	2	7	9	0	23	23	10	61	71		
58	Bardiya	Bansgadhi Nagarpalika	5	Province No. 5	2	17	19	2	0	2	4	17	21	2	14	16	48	25	0	0	0	2	6	8	2	13	15	10	50	60	
58	Bardiya	Barbariya Nagarpalika	5	Province No. 5	1	15	16	2	2	4	3	17	20	1	11	12	34	31	3	2	5	3	10	13	2	13	15	12	53	65	
58	Bardiya	Geruwa Gaunpalika	5	Province No. 5	2	8	10	0	5	2	13	15	0	9	9	9	12	0	0	1	1	3	4	5	0	13	13	3	39	42	
58	Bardiya	Gulariya Nagarpalika	5	Province No. 5	6	10	16	0	3	3	6	13	19	2	7	9	19	15	0	1	1	1	3	4	3	20	23	12	44	56	
58	Bardiya	Madhuwan Nagarpalika	5	Province No. 5	2	13	15	1	4	5	3	17	20	1	6	7	24	16	0	3	3	1	6	7	9	0	17	17	7	53	60
58	Bardiya	Rajapur Nagarpalika	5	Province No. 5	3	14	17	0	2	2	3	16	19	2	11	13	20	19	0	2	2	2	7	9	0	8	20	28	15	49	64
58	Bardiya	Thakurbaba Nagarpalika	5	Province No. 5	2	9	11	0	4	4	2	13	15	1	6	7	28	9	0	5	5	4	5	9	8	16	128	144	75	390	465
58	Bardiya		5	Province No. 5	24	100	124	5	25	30	29	125	154	11	75	86	215	145	3	14	17	16	48	64	16	128	144	75	390	465	
58	Bardiya Total		5	Province No. 5	6	5	11	0	6	6	6	11	17	0	1	1	14	4	0	0	0	0	1	1	0	0	0	0	6	13	19
54_A	Rukum Purba	Bhume Gaunpalika	5	Province No. 5	0	6	6	0	3	3	0	9	9	1	9	10	16	7	0	0	0	3	3	0	0	0	0	0	1	21	22
54_A	Rukum Purba	Purha Uttaranga Gaunpalika	5	Province No. 5	2	11	13	0	2	2	2	13	15	0	4	4	16	6	0	0	0	1	7	8	0	0	0	0	3	24	27
54_A	Rukum Purba	Sisne Gaunpalika	5	Province No. 5	8	22	30	0	11	11	8	33	41	1	14	15	46	17	0	0	0	1	11	12	0	0	0	0	10	58	68
54_A	Rukum Purba Total		5	Province No. 5	1	4	5	0	0	0	1	4	5	0	10	10	20	16	1	0	1	4	23	27	0	0	0	0	6	37	43
54	Rukum Paschim	Aathbiskot Nagarpalika	6	Kamali Province	0	4	4	0	2	2	0	6	6	0	7	7	15	14	0	0	0	0	9	9	0	0	0	0	0	22	22
54	Rukum Paschim	Banfikot Gaunpalika	6	Kamali Province	2	11	13	0	2	2	2	13	15	0	5	5	27	18	0	0	0	1	5	6	0	0	0	3	23	26	
54	Rukum Paschim	Chaurjahari Nagarpalika	6	Kamali Province	5	8	13	0	4	4	5	12	17	5	20	25	39	18	0	0	0	10	10	1	14	15	11	56	67		
54	Rukum Paschim	Musikot Nagarpalika	6	Kamali Province	0	4	4	0	1	1	0	5	5	2	3	5	23	11	0	4	4	0	9	9	0	0	0	2	21	23	
54	Rukum Paschim	Sani Bheni Gaunpalika	6	Kamali Province	0	7	7	1	1	2	1	8	9	4	7	11	22	9	0	0	0	1	13	14	0	0	0	6	28	34	
54	Rukum Paschim	Tribeni Gaunpalika	6	Kamali Province	8	38	46	1	10	11	9	48	57	11	52	63	146	86	1	4	5	6	69	75	1	14	15	28	187	215	
54	Rukum Paschim Total		6	Kamali Province	1	0	1	0	13	13	1	13	14	2	11	13	13	8	0	0	0	1	8	9	0	0	0	4	32	36	
55	Salyan	Bagchaur Nagarpalika	6	Kamali Province	0	0	0	0	8	8	0	8	8	0	9	9	12	9	1	1	2	0	2	2	0	0	0	1	20	21	
55	Salyan	Bangad kupinde Nagarpalika	6	Kamali Province	2	0	2	0	9	9	2	9	11	1	9	10	13	7	0	1	1	0	3	3	0	0	0	3	22	25	
55	Salyan	Chhatreshwori Gaunpalika	6	Kamali Province	0	5	5	0	1	1	0	6	6	1	2	3	12	6	0	1	1	0	1	0	1	0	0	1	10	11	
55	Salyan	Darma Gaunpalika	6	Kamali Province	0	1	1	0	0	0	1	1	1	0	6	6	8	17	0	2	2	0	1	1	1	0	0	0	0	10	10
55	Salyan	Dhorchaur Gaunpalika	6	Kamali Province	1	2	3	0	2	2	1	4	5	0	6	6	22	7	0	2	2	0	2	2	0	0	0	0	1	14	15
55	Salyan	Kalimat Gaunpalika	6	Kamali Province	0	6	6	0	2	2	0	8	8	0	1	1	16	5	0	0	0	1	1	2	0	0	0	0	1	10	11
55	Salyan	Kapurkot Gaunpalika	6	Kamali Province	0	4	4	0	1	1	0	5	5	2	7	9	14	4	0	1	1	0	1	1	0	0	0	0	2	14	16
55	Salyan	Kumakh Malika Gaunpalika	6	Kamali Province	1	2	3	0	4	4	2	24	26	1	2	3	5	6	0	0	0	0	6	6	1	5	6	4	37	41	
55	Salyan	Sharada Nagarpalika	6	Kamali Province	1	2	2	1	23	24	2	24	26	1	2	3	5	6	0	0	0	0	3	3	0	1	1	1	2	12	14
55	Salyan	Tribeni Gaunpalika	6	Kamali Province	6	21	27	1	63	64	7	84	91	8	54	62	129	77	1	9	10	2	28	30	1	6	7	19	181	200	

Number of teachers at secondary level working in the approved and rahat positions and based on the reporting by types of schools and teachers in Flash I_2019-020

Dist_code	Dist_name	Local_level_name	Province	Province_Name	Permanent			Temporary			Total Approved Positions			Rahat			Grade 9-10 TEVT		PCF			Community Private Sources			Total of Institutional Schools			Total			
					F	M	T	F	M	T	F	M	T	Instructor	Assistance Instructor	F	M	T	F	M	T	F	M	T	F	M	T	F	M	T	
59	Surkhet	Barahtal Gaunpalika	6	Kamali Province	2	1	3	0	7	7	2	8	10	3	11	14	20	14	0	0	0	0	0	0	0	0	0	0	5	20	25
59	Surkhet	Bheriganga Nagarpalika	6	Kamali Province	0	8	8	0	1	1	0	9	9	3	10	13	31	21	0	1	1	1	6	7	0	11	11	4	37	41	
59	Surkhet	Birendranagar Nagarpalika	6	Kamali Province	8	36	44	1	3	4	9	39	48	2	9	11	59	35	0	0	0	6	47	53	42	186	228	59	281	340	
59	Surkhet	Chaukune Gaunpalika	6	Kamali Province	0	5	5	0	3	3	0	8	8	2	14	16	7	1	0	1	1	0	9	9	0	0	0	2	32	34	
59	Surkhet	Chingad Gaunpalika	6	Kamali Province	0	3	3	0	8	8	0	11	11	0	15	15	5	3	0	0	0	0	0	0	0	0	0	0	0	26	26
59	Surkhet	Gurbhakot Nagarpalika	6	Kamali Province	5	15	20	0	2	2	5	17	22	1	9	10	17	9	0	2	2	2	3	5	0	10	10	8	41	49	
59	Surkhet	Lekbesi Nagarpalika	6	Kamali Province	0	19	19	3	1	4	3	20	23	1	5	6	12	9	0	2	2	0	3	3	0	0	0	4	30	34	
59	Surkhet	Panchpur Nagarpalika	6	Kamali Province	1	9	10	0	1	1	1	10	11	3	7	10	16	25	0	1	1	0	7	7	1	4	5	5	29	34	
59	Surkhet	Simta Gaunpalika	6	Kamali Province	1	8	9	1	4	5	2	12	14	2	11	13	19	19	0	1	1	1	1	2	0	0	0	5	25	30	
59	Surkhet Total		6	Kamali Province	17	104	121	5	30	35	22	134	156	17	91	108	186	136	0	8	8	10	77	87	43	211	254	92	521	613	
60	Dailekh	Aathabis Nagarpalika	6	Kamali Province	0	3	3	1	2	3	1	5	6	3	16	19	25	20	1	4	5	0	5	5	0	0	0	5	30	35	
60	Dailekh	Bhagawatimai Gaunpalika	6	Kamali Province	1	3	4	1	1	2	2	4	6	1	7	8	27	20	0	3	3	1	3	4	0	0	0	4	17	21	
60	Dailekh	Bhairabi Gaunpalika	6	Kamali Province	1	3	4	2	2	4	3	5	8	0	6	6	13	7	0	1	1	0	0	0	0	0	0	3	12	15	
60	Dailekh	Chamunda Bindrasaini Nagarpalika	6	Kamali Province	0	3	3	0	4	4	0	7	7	1	8	9	19	16	0	4	4	1	5	6	0	0	0	2	24	26	
60	Dailekh	Dullu Nagarpalika	6	Kamali Province	2	3	5	0	10	10	2	13	15	2	13	15	34	31	0	4	4	1	0	1	0	0	0	5	30	35	
60	Dailekh	Dungeshwor Gaunpalika	6	Kamali Province	1	10	11	2	3	5	3	13	16	1	4	5	16	10	0	0	0	0	1	1	1	0	0	4	18	22	
60	Dailekh	Gurans Gaunpalika	6	Kamali Province	2	5	7	1	1	2	3	6	9	3	16	19	29	21	0	1	1	0	0	0	0	0	0	6	23	29	
60	Dailekh	Mahabu Gaunpalika	6	Kamali Province	1	0	1	0	0	0	1	0	1	2	16	18	14	14	0	2	2	0	0	0	0	0	0	3	18	21	
60	Dailekh	Narayan Nagarpalika	6	Kamali Province	2	10	12	0	1	1	2	11	13	2	14	16	30	15	0	0	0	0	3	3	0	0	0	4	28	32	
60	Dailekh	Naumule Gaunpalika	6	Kamali Province	0	7	7	0	2	2	0	9	9	0	1	1	21	11	0	0	0	0	5	5	0	0	0	0	15	15	
60	Dailekh	Thalikandh Gaunpalika	6	Kamali Province	0	1	1	0	0	0	0	1	1	1	9	10	11	5	0	1	1	0	0	0	0	0	0	1	11	12	
60	Dailekh Total		6	Kamali Province	10	48	58	7	26	33	17	74	91	16	110	126	239	170	1	20	21	3	22	25	0	0	0	37	226	263	
61	Jajarkot	Barekot Gaunpalika	6	Kamali Province	0	2	2	0	1	1	0	3	3	1	3	4	21	4	0	0	0	0	2	2	0	0	0	1	8	9	
61	Jajarkot	Bheri Nagarpalika	6	Kamali Province	2	7	9	0	3	3	2	10	12	2	11	13	34	10	0	1	1	1	3	4	0	1	1	5	26	31	
61	Jajarkot	Chhedegad Nagarpalika	6	Kamali Province	1	7	8	0	2	2	1	9	10	2	13	15	48	9	0	3	3	0	4	4	0	0	0	3	29	32	
61	Jajarkot	Junichande Gaunpalika	6	Kamali Province	0	4	4	0	2	2	0	6	6	2	9	11	27	3	0	2	2	0	0	0	0	0	0	2	17	19	
61	Jajarkot	Kuse Gaunpalika	6	Kamali Province	0	4	4	0	1	1	0	5	5	1	9	10	30	2	0	0	0	0	0	0	0	0	0	1	14	15	
61	Jajarkot	Shiwaleya Gaunpalika	6	Kamali Province	0	4	4	0	1	1	0	5	5	1	6	7	25	4	0	1	1	0	1	1	0	0	0	1	13	14	
61	Jajarkot	Tribeni Nalagad Nagarpalika	6	Kamali Province	0	7	7	1	3	4	1	10	11	0	2	2	16	4	1	1	2	0	2	2	0	0	0	2	15	17	
61	Jajarkot Total		6	Kamali Province	3	35	38	1	13	14	4	48	52	9	53	62	201	36	1	8	9	1	12	13	0	1	1	15	122	137	

Number of teachers at secondary level working in the approved and rahat positions and based on the reporting by types of schools and teachers in Flash I_2019-020

Dist_code	Dist_name	Local_level_name	Province	Province_Name	Permanent			Temporary			Total Approved Positions			Rahat			Grade 9-10 TEVT		PCF			Community Private Sources			Total of Institutional Schools			Total		
					F	M	T	F	M	T	F	M	T	Instructor	Assistance Instructor	F	M	T	F	M	T	F	M	T	F	M	T	F	M	T
69	Achham	Bannigadi Jayagadh Gaunpalika	7	Far Western	0	3	3	0	0	0	0	3	3	2	11	13	10	4	0	1	1	2	7	9	0	0	0	4	22	26
69	Achham	Chaurpati Gaunpalika	7	Far Western	0	2	2	0	2	0	0	4	4	0	9	9	14	10	0	0	0	1	7	8	0	0	0	1	20	21
69	Achham	Dhakari Gaunpalika	7	Far Western	0	2	2	0	0	0	2	2	2	0	7	7	9	8	0	0	0	1	7	8	0	0	0	1	16	17
69	Achham	Kamalbazar Nagarpalika	7	Far Western	2	5	7	0	1	1	2	6	8	2	16	18	24	23	0	1	1	1	13	14	0	0	0	5	36	41
69	Achham	Mangalsen Nagarpalika	7	Far Western	1	9	10	0	2	2	1	11	12	5	15	20	24	19	0	0	0	0	4	4	0	0	0	6	30	36
69	Achham	Mellekh Gaunpalika	7	Far Western	0	3	3	0	2	2	0	5	5	1	13	14	10	10	0	0	0	0	4	4	0	3	1	25	26	
69	Achham	Panchadewal Binayak Nagarpalika	7	Far Western	1	4	5	1	3	4	2	7	9	2	14	16	13	14	0	0	0	2	11	13	0	0	0	6	32	38
69	Achham	Ramaroshan Gaunpalika	7	Far Western	0	1	1	0	5	5	0	6	6	2	11	13	11	11	0	0	0	0	1	1	0	0	0	2	18	20
69	Achham	Sanphebagar Nagarpalika	7	Far Western	2	15	17	2	5	7	4	20	24	5	21	26	21	20	0	0	0	1	7	8	4	17	21	14	65	79
69	Achham	Turmakhad Gaunpalika	7	Far Western	0	5	5	0	3	3	0	8	8	2	11	13	16	16	0	0	0	1	3	4	0	0	0	3	22	25
69	Achham Total		7	Far Western	6	49	55	3	23	26	9	72	81	21	128	149	152	135	0	2	2	9	64	73	4	20	24	43	286	329
70	Doti	Adharsha Gaupalika	7	Far Western	2	3	5	0	1	1	2	4	6	0	10	10	14	13	0	0	0	0	14	14	0	0	0	2	28	30
70	Doti	Badikedar Gaunpalika	7	Far Western	1	2	3	0	3	3	1	5	6	0	7	7	15	15	0	0	0	0	9	9	0	0	0	1	21	22
70	Doti	Bogian Gaunpalika	7	Far Western	0	4	4	0	1	1	0	5	5	1	6	7	15	9	0	0	0	1	9	10	0	0	0	2	20	22
70	Doti	Dipayal Sigadi Nagarpalika	7	Far Western	1	10	11	0	3	3	1	13	14	1	9	10	21	13	0	1	1	0	2	2	0	5	5	2	30	32
70	Doti	Jorajal Gaunpalika	7	Far Western	1	11	12	1	3	4	2	14	16	0	9	9	16	14	0	0	0	0	12	12	0	0	0	2	35	37
70	Doti	KI Singh Gaunpalika	7	Far Western	1	4	5	0	2	2	1	6	7	2	7	9	10	5	0	1	1	0	0	0	0	0	0	3	14	17
70	Doti	Purbichauki Gaunpalika	7	Far Western	0	7	7	0	1	1	0	8	8	2	13	15	13	9	0	0	0	1	1	1	0	0	0	2	22	24
70	Doti	Sayal Gaunpalika	7	Far Western	1	2	3	0	2	2	1	4	5	1	6	7	4	2	0	1	1	0	1	1	0	0	0	2	12	14
70	Doti	Shikhar Nagarpalika	7	Far Western	5	12	17	0	7	7	5	19	24	3	14	17	28	17	0	0	0	1	1	1	0	6	6	8	40	48
70	Doti Total		7	Far Western	12	55	67	1	23	24	13	78	91	10	81	91	136	97	0	3	3	1	49	50	0	11	11	24	222	246
71	Kailali	Bardagoriya Gaunpalika	7	Far Western	0	0	0	0	0	0	0	0	0	1	7	8	10	10	0	1	1	0	5	5	0	19	19	1	32	33
71	Kailali	Bhajari Nagarpalika	7	Far Western	0	6	6	1	0	1	1	6	7	2	14	16	22	14	0	0	0	0	20	20	0	12	12	3	52	55
71	Kailali	Chure Gaunpalika	7	Far Western	0	2	2	0	0	0	0	2	2	2	11	13	15	13	0	0	0	0	2	2	0	0	0	2	15	17
71	Kailali	Dhangadhi Upamahaganarpalika	7	Far Western	16	32	48	1	4	5	17	36	53	11	26	37	88	38	0	1	1	15	37	52	26	140	166	69	240	309
71	Kailali	Gauriganga Nagarpalika	7	Far Western	2	4	6	0	2	2	2	6	8	2	7	9	37	24	0	0	0	4	28	32	3	30	33	11	71	82
71	Kailali	Ghodaghodi Nagarpalika	7	Far Western	1	7	8	1	0	1	2	7	9	5	22	27	60	39	0	1	1	2	27	29	3	35	38	12	92	104
71	Kailali	Godawari Nagarpalika	7	Far Western	4	9	13	3	2	5	7	11	18	4	16	20	42	24	0	2	2	3	13	16	6	38	44	20	80	100
71	Kailali	Janaki Gaunpalika	7	Far Western	0	9	9	0	2	2	0	11	11	2	15	17	31	22	0	0	0	4	6	10	0	8	8	6	40	46
71	Kailali	Joshipur Gaunpalika	7	Far Western	1	5	6	0	1	1	1	6	7	1	3	4	18	16	0	0	0	0	8	8	0	8	8	2	25	27
71	Kailali	Kailani Gaunpalika	7	Far Western	0	4	4	0	2	2	0	6	6	3	14	17	31	28	0	0	0	0	16	16	2	6	8	5	42	47
71	Kailali	Lamki-Chuha Nagarpalika	7	Far Western	1	7	8	1	0	1	2	7	9	5	22	27	47	36	0	2	2	5	19	24	8	45	53	20	95	115
71	Kailali	Mohanyal Gaunpalika	7	Far Western	0	0	0	0	1	1	0	1	1	0	9	9	18	14	0	0	0	0	7	7	0	0	0	0	17	17
71	Kailali	Tikapur Nagarpalika	7	Far Western	1	9	10	2	1	3	3	10	13	4	17	21	34	17	0	0	0	8	21	29	15	72	87	30	120	150
71	Kailali Total		7	Far Western	26	94	120	9	15	24	35	109	144	42	183	225	453	295	0	7	7	41	209	250	63	413	476	181	921	1102

Number of teachers at secondary level working in the approved and rahat positions and based on the reporting by types of schools and teachers in Flash I_2019-020

Dist_code	Dist_name	Local_level_name	Province	Province_Name	Permanent			Temporary			Total Approved Positions			Rahat			Grade 9-10 TEVT		PCF			Community Private Sources			Total of Institutional Schools			Total		
					F	M	T	F	M	T	F	M	T	F	M	T	Instructor	Assistance Instructor	F	M	T	F	M	T	F	M	T	F	M	T
72	Kanchanpur	Bedkot Nagarpalika	7	Far Western	6	10	16	0	1	1	6	11	17	2	11	13	28	17	0	0	0	3	3	6	4	23	27	15	48	63
72	Kanchanpur	Belaura Nagarpalika	7	Far Western	1	14	15	1	1	2	2	15	17	3	13	16	33	22	0	0	0	2	16	18	6	44	50	13	88	101
72	Kanchanpur	Beldandi Gaunpalika	7	Far Western	0	5	5	0	2	2	0	7	7	2	11	13	12	8	0	0	0	0	4	4	1	5	6	3	27	30
72	Kanchanpur	Bhimdatta Nagarpalika	7	Far Western	20	29	49	1	7	8	21	36	57	9	26	35	59	24	4	1	5	6	35	41	32	106	138	72	204	276
72	Kanchanpur	Krishnapur Nagarpalika	7	Far Western	2	13	15	0	2	2	2	15	17	3	14	17	26	19	0	0	0	2	20	22	3	31	34	10	80	90
72	Kanchanpur	Laljhadi Gaunpalika	7	Far Western	0	4	4	0	0	0	0	4	4	1	9	10	9	8	0	0	0	0	2	2	0	0	0	1	15	16
72	Kanchanpur	Mahakali Nagarpalika	7	Far Western	0	4	4	0	3	3	0	7	7	2	9	11	21	11	0	2	2	2	12	14	2	11	13	6	41	47
72	Kanchanpur	Punabas Nagarpalika	7	Far Western	3	4	7	0	2	2	3	6	9	2	13	15	28	21	0	0	0	3	7	10	4	12	16	12	38	50
72	Kanchanpur	Suklephanta Nagarpalika	7	Far Western	0	7	7	0	0	0	0	7	7	3	14	17	34	21	0	2	2	0	13	13	0	11	11	3	47	50
72	Kanchanpur Total		7	Far Western	32	90	122	2	18	20	34	108	142	27	120	147	250	151	4	5	9	18	112	130	52	243	295	135	588	723
73	Dadeldhura	Ajaymeru Gaunpalika	7	Far Western	0	13	13	1	0	1	1	13	14	4	14	18	9	10	0	0	0	0	5	5	0	0	0	5	32	37
73	Dadeldhura	Alital Gaunpalika	7	Far Western	0	5	5	0	1	1	0	6	6	0	7	7	7	6	0	0	0	0	7	7	0	0	0	0	20	20
73	Dadeldhura	Amargadhi Nagarpalika	7	Far Western	6	12	18	1	5	6	7	17	24	2	5	7	12	8	0	1	1	2	7	9	5	15	20	16	45	61
73	Dadeldhura	Bhageshwar Gaunpalika	7	Far Western	1	8	9	0	3	3	1	11	12	1	6	7	9	7	0	0	0	0	5	5	0	0	0	2	22	24
73	Dadeldhura	Ganayadhura Gaunpalika	7	Far Western	1	8	9	0	0	0	1	8	9	2	9	11	10	8	0	0	0	1	3	4	0	4	4	4	24	28
73	Dadeldhura	Nawadurga Gaunpalika	7	Far Western	3	7	10	1	2	3	4	9	13	1	6	7	6	5	0	0	0	0	3	3	0	0	0	5	18	23
73	Dadeldhura	Parashuram Nagarpalika	7	Far Western	0	9	9	3	2	5	3	11	14	3	11	14	22	20	0	1	1	0	13	13	1	3	4	7	39	46
73	Dadeldhura Total		7	Far Western	11	62	73	6	13	19	17	75	92	13	58	71	75	64	0	2	2	3	43	46	6	22	28	39	200	239
74	Baitadi	Dasharathchanda Nagarpalika	7	Far Western	1	29	30	8	3	11	9	32	41	4	15	19	18	10	0	0	0	1	6	7	2	18	20	16	71	87
74	Baitadi	Dilasaini Gaunpalika	7	Far Western	1	5	6	0	1	1	1	6	7	2	10	12	11	8	0	2	2	1	7	8	0	0	0	4	25	29
74	Baitadi	Dogadakedar Gaunpalika	7	Far Western	0	12	12	4	4	8	4	16	20	0	9	9	11	7	0	0	0	0	3	3	0	0	0	4	28	32
74	Baitadi	Melauli Nagarpalika	7	Far Western	3	11	14	1	4	5	4	15	19	4	7	11	27	5	0	0	0	0	2	2	0	0	0	8	24	32
74	Baitadi	Pancheshwar Gaunpalika	7	Far Western	0	8	8	0	3	3	0	11	11	1	7	8	15	11	0	0	0	0	9	9	0	0	0	1	27	28
74	Baitadi	Patan Nagarpalika	7	Far Western	2	15	17	4	6	10	6	21	27	1	19	20	29	20	0	0	0	1	8	9	0	5	5	8	53	61
74	Baitadi	Purchaudi Nagarpalika	7	Far Western	1	2	3	0	7	7	1	9	10	2	13	15	37	14	0	0	0	2	7	9	0	0	0	5	29	34
74	Baitadi	Shivanath Gaunpalika	7	Far Western	0	3	3	0	4	4	0	7	7	1	4	5	9	7	0	0	0	0	5	5	0	0	0	1	16	17
74	Baitadi	Sgas Gaunpalika	7	Far Western	0	7	7	0	6	6	0	13	13	1	6	7	13	13	0	0	0	1	9	10	0	0	0	2	28	30
74	Baitadi	Sumaya Gaunpalika	7	Far Western	0	8	8	3	3	6	3	11	14	2	6	8	25	7	0	3	3	1	9	10	0	0	0	6	29	35
74	Baitadi Total		7	Far Western	8	100	108	20	41	61	28	141	169	18	96	114	195	102	0	5	5	7	65	72	2	23	25	55	330	385

Number of teachers at secondary level working in the approved and rahat positions and based on the reporting by types of schools and teachers in Flash I_2019-020

Dist_code	Dist_name	Local_level_name	Province	Province_Name	Permanent			Temporary			Total Approved Positions			Rahat			Grade 9-10 TEVT		PCF			Community Private Sources			Total of Institutional Schools			Total			
					F	M	T	F	M	T	F	M	T	F	M	T	Instructor	Assistance Instructor	F	M	T	F	M	T	F	M	T	F	M	T	
75	Darchula	Aphimal Gaunpalika	7	Far Western	0	3	3	0	1	1	0	4	4	0	1	1	3	3	0	0	0	0	0	0	0	0	0	0	0	6	6
75	Darchula	Byas Gaunpalika	7	Far Western	0	5	5	0	1	1	0	6	6	0	2	2	10	10	0	3	3	0	0	0	0	0	0	0	14	14	
75	Darchula	Dunhu Gaunpalika	7	Far Western	1	4	5	0	1	1	1	5	6	1	4	5	6	5	0	0	0	0	0	0	0	0	2	9	11		
75	Darchula	Lekam Gaunpalika	7	Far Western	0	13	13	2	1	3	2	14	16	1	6	7	13	10	0	0	0	1	1	0	0	0	3	21	24		
75	Darchula	Mahakali Nagarpalika	7	Far Western	3	13	16	3	3	6	6	16	22	2	4	6	22	19	0	0	6	4	10	5	10	15	19	34	53		
75	Darchula	Mailkarjun Gaunpalika	7	Far Western	1	15	16	2	0	2	3	15	18	0	4	4	18	12	0	0	1	5	6	0	0	0	4	24	28		
75	Darchula	Marma Gaunpalika	7	Far Western	0	3	3	0	2	2	0	5	5	1	5	6	8	10	0	3	3	0	4	4	0	0	1	17	18		
75	Darchula	Naugad Gaunpalika	7	Far Western	0	6	6	0	2	2	0	8	8	1	5	6	8	8	0	0	0	2	2	0	0	0	1	15	16		
75	Darchula	Shailyshikhar Negarpalika	7	Far Western	4	7	11	1	4	5	5	11	16	2	9	11	18	12	0	1	1	0	7	7	2	9	11	9	37	46	
75	Darchula Total		7	Far Western	9	69	78	8	15	23	17	84	101	8	40	48	106	89	0	7	7	27	34	7	19	26	39	177	216		
	Grand Total				1735	7912	9647	777	2292	3069	2512	10204	12716	1141	5757	6898	12348	7124	72	295	367	1287	5597	6884	4347	12285	16632	9359	34138	43497	

Number of teachers at higher secondary level working in the approved and rahat positions and based on the reporting by types of schools and teachers in Flash I_2019-020

Dist_code	Dist_name	Local_level_name	Province	Province_Name	Permanent			Temporary			Total Approved Positions			Rahat			TEVT Grade 11-12_Instructor	Fund for Science Teacher	PCF			Community Private Sources			Total of Institutional Schools			Total		
					F	M	T	F	M	T	F	M	T	F	M	T			F	M	T	F	M	T	F	M	T	F	M	T
9	Sankhuwasabha	Bhotkhola Gaunpalika	1	Province No. 1	0	0	0	0	0	0	0	0	0	0	2	2	4	0	0	0	3	1	4	0	0	0	3	3	6	
9	Sankhuwasabha	Chainpur Nagarpalika	1	Province No. 1	0	0	0	0	0	0	0	0	0	0	6	6	27	5	0	0	2	1	3	0	0	0	2	7	9	
9	Sankhuwasabha	Chichila Gaunpalika	1	Province No. 1	0	0	0	0	0	0	0	0	0	0	0	0	3	5	0	0	0	3	3	0	0	0	0	3	3	
9	Sankhuwasabha	Dharmadevi Nagarpalika	1	Province No. 1	0	0	0	0	0	0	0	0	0	0	6	6	17	7	0	0	0	10	10	0	0	0	0	16	16	
9	Sankhuwasabha	Khandbari Nagarpalika	1	Province No. 1	0	0	0	0	0	0	0	0	2	9	11	38	7	0	0	3	2	5	0	0	0	0	5	11	16	
9	Sankhuwasabha	Madi Nagarpalika	1	Province No. 1	0	0	0	0	0	0	0	2	3	5	14	7	0	0	0	5	0	5	0	0	0	0	7	3	10	
9	Sankhuwasabha	Makalu Gaunpalika	1	Province No. 1	0	0	0	0	0	0	0	0	2	2	5	5	0	0	0	0	1	1	0	0	0	0	0	3	3	
9	Sankhuwasabha	Panchakhapan Nagarpalika	1	Province No. 1	0	0	0	0	0	0	0	0	4	4	10	9	0	0	0	0	2	2	0	0	0	0	0	6	6	
9	Sankhuwasabha	Sabhapokhari Gaunpalika	1	Province No. 1	0	0	0	0	0	0	0	0	4	4	11	1	0	0	0	0	1	1	0	0	0	0	0	5	5	
9	Sankhuwasabha	Silichong Gaunpalika	1	Province No. 1	0	0	0	0	0	0	0	0	2	2	8	9	0	0	0	0	0	0	0	0	0	0	0	2	2	
9	Sankhuwasabha Total		1	Province No. 1	0	0	0	0	0	0	0	4	38	42	137	55	0	0	0	13	21	34	0	0	0	0	17	59	76	
10	Bhojpur	Aamchowk Gaunpalika	1	Province No. 1	0	0	0	0	0	0	0	0	6	6	11	6	0	0	0	2	1	3	0	0	0	0	2	7	9	
10	Bhojpur	Arun Gaunpalika	1	Province No. 1	0	0	1	1	2	1	1	2	0	5	5	21	7	0	0	2	4	6	0	0	0	0	0	3	10	13
10	Bhojpur	Bhojpur Nagarpalika	1	Province No. 1	0	0	0	3	3	0	3	0	4	4	24	6	0	0	0	0	4	4	0	0	0	0	0	11	11	
10	Bhojpur	Hatuwagadhi Gaunpalika	1	Province No. 1	0	0	0	2	2	0	2	0	0	0	11	7	0	0	0	0	0	0	0	0	0	0	0	2	2	
10	Bhojpur	Pauwadungma Gaunpalika	1	Province No. 1	0	0	1	1	2	1	1	2	0	4	14	3	0	0	2	1	3	0	0	0	0	0	3	6	9	
10	Bhojpur	Rampasad Rai Gaunpalika	1	Province No. 1	0	0	0	0	0	0	0	0	2	2	14	7	0	0	0	0	4	4	0	0	0	0	0	6	6	
10	Bhojpur	Salpaslichho Gaunpalika	1	Province No. 1	0	0	1	1	2	1	1	2	0	4	13	7	0	0	2	2	5	7	0	0	0	0	3	12	15	
10	Bhojpur	Shadananda Nagarpalika	1	Province No. 1	0	0	1	5	6	1	5	6	0	4	31	14	0	0	2	2	4	4	0	0	0	0	3	11	14	
10	Bhojpur	Tyamkemaayung Gaunpalika	1	Province No. 1	0	0	0	2	2	0	2	0	7	7	25	5	0	0	0	0	0	0	0	0	0	0	0	9	9	
10	Bhojpur Total		1	Province No. 1	0	0	4	15	19	4	15	19	0	36	36	62	0	2	10	21	31	0	0	0	0	14	74	88		
11	Solukhumbu	Dudhkaushika Gaunpalika	1	Province No. 1	0	0	0	3	3	0	3	0	7	7	24	13	0	0	0	0	1	1	0	0	0	0	0	11	11	
11	Solukhumbu	Dudhkoshi Gaunpalika	1	Province No. 1	0	0	0	1	1	0	1	0	1	1	9	7	0	0	0	0	2	2	0	0	0	0	0	4	4	
11	Solukhumbu	Khumbupasanglahm Gaunpalika	1	Province No. 1	0	0	0	1	1	0	1	0	3	3	12	1	0	0	0	0	3	3	0	0	0	0	0	7	7	
11	Solukhumbu	Likhupike Gaunpalika	1	Province No. 1	0	0	0	1	1	0	1	0	1	1	5	5	0	0	0	0	0	0	0	0	0	0	0	2	2	
11	Solukhumbu	Mahakulung Gaunpalika	1	Province No. 1	0	0	0	0	0	0	0	0	0	0	4	9	0	0	0	3	1	4	0	0	0	0	3	1	4	
11	Solukhumbu	Nechasalyan Gaunpalika	1	Province No. 1	0	0	0	3	3	0	3	0	6	6	20	2	0	0	0	0	3	3	0	0	0	0	0	12	12	
11	Solukhumbu	Solududhakunda Nagarpalika	1	Province No. 1	0	0	0	2	2	0	2	0	4	4	24	16	0	0	0	0	3	3	0	0	0	0	0	9	9	
11	Solukhumbu	Sotang Gaunpalika	1	Province No. 1	0	0	0	1	1	0	1	0	1	1	7	4	0	0	0	0	1	1	0	0	0	0	0	3	3	
11	Solukhumbu Total		1	Province No. 1	0	0	0	12	12	0	12	0	23	23	105	57	0	0	0	3	14	17	0	0	0	0	3	49	52	

Number of teachers at higher secondary level working in the approved and rahat positions and based on the reporting by types of schools and teachers in Flash I_2019-020

Dist. code	Dist. name	Local level_name	Province	Province_Name	Permanent			Temporary			Total Approved Positions			Rahat			TEVT Grade 11-12 Instructor	Fund for Science Teacher	PCF			Community Private Sources			Total of Institutional Schools			Total					
					F	M	T	F	M	T	F	M	T	F	M	T			F	M	T	F	M	T	F	M	T	F	M	T			
12	Okhaladhunga	Champadevi Gaunpalika	1	Province No. 1	0	0	0	0	0	0	0	0	0	0	3	3	14	9	0	0	0	0	1	1	0	0	0	0	0	0	0	4	4
12	Okhaladhunga	Chisankhugadhi Gaunpalika	1	Province No. 1	0	0	0	0	0	0	0	0	2	4	6	21	7	7	0	0	0	0	5	2	7	0	0	0	0	0	7	6	13
12	Okhaladhunga	Khijidamba Gaunpalika	1	Province No. 1	0	0	0	0	0	0	0	0	0	4	4	14	7	7	0	0	0	0	0	2	2	0	0	0	0	0	6	6	6
12	Okhaladhunga	Likhu Gaunpalika	1	Province No. 1	0	0	0	0	0	0	0	0	2	4	6	15	11	11	0	0	0	0	3	2	5	0	0	0	0	5	6	11	11
12	Okhaladhunga	Manebhanyang Gaunpalika	1	Province No. 1	0	0	0	0	0	0	0	0	0	3	3	23	10	10	0	0	0	0	2	3	5	0	0	0	0	2	6	8	8
12	Okhaladhunga	Molung Gaunpalika	1	Province No. 1	0	0	0	0	0	0	0	0	0	7	7	18	10	10	0	0	0	0	12	9	21	3	0	3	15	16	31	31	
12	Okhaladhunga	Siddhicharan Nagarpalika	1	Province No. 1	0	0	0	0	0	0	0	0	0	13	13	32	12	12	0	0	0	0	0	2	2	0	0	0	0	0	15	15	15
12	Okhaladhunga	Sunkoshi Gaunpalika	1	Province No. 1	0	0	0	0	0	0	0	0	0	8	8	16	11	11	0	0	0	0	0	0	0	0	0	0	0	0	8	8	8
12	Okhaladhunga Total		1	Province No. 1	0	0	0	0	0	0	0	0	4	46	50	153	77	77	0	0	0	0	22	21	43	3	0	3	29	67	96	96	
13	Khotang	Ainseluhark Gaunpalika	1	Province No. 1	0	0	0	2	2	0	2	2	0	2	2	15	11	11	0	0	0	0	0	1	1	0	0	0	0	0	5	5	5
13	Khotang	Barahpokhari Gaunpalika	1	Province No. 1	0	0	0	0	0	0	0	0	2	2	7	4	4	0	0	0	0	2	5	7	0	0	0	0	2	7	9	9	
13	Khotang	Diprung Gaunpalika	1	Province No. 1	0	0	0	2	2	0	2	2	0	8	8	19	13	13	0	0	0	0	0	0	8	8	0	0	0	18	18	18	
13	Khotang	Halesi Tuwaching Nagarpalika	1	Province No. 1	0	0	0	0	0	0	0	0	0	14	14	18	17	17	0	0	0	0	2	1	3	0	0	0	2	15	17	17	
13	Khotang	Jantehunga Gaunpalika	1	Province No. 1	0	0	0	2	2	0	2	2	0	0	0	7	6	6	0	0	0	0	0	0	1	1	0	0	0	3	3	3	
13	Khotang	Keptiasagadhi Gaunpalika	1	Province No. 1	0	0	0	2	2	0	2	2	0	0	0	11	6	6	0	0	0	0	0	3	3	0	0	0	0	5	5	5	
13	Khotang	Khotehang Gaunpalika	1	Province No. 1	0	0	0	1	3	4	1	3	4	0	0	17	9	9	0	0	0	0	2	4	6	0	0	0	3	7	10	10	
13	Khotang	Lamidada Gaunpalika	1	Province No. 1	0	0	0	1	2	3	1	2	3	0	3	11	11	11	0	0	0	0	2	1	3	0	0	0	3	6	9	9	
13	Khotang	Rupakot Mejuhwagadhi Nagarpalika	1	Province No. 1	0	0	0	0	6	6	0	6	6	0	6	36	25	25	0	0	0	0	0	0	0	0	0	0	0	12	12	12	
13	Khotang	Sakela Gaunpalika	1	Province No. 1	0	0	0	0	0	0	0	0	0	6	6	13	6	6	0	0	0	0	0	0	0	0	0	0	0	6	6	6	
13	Khotang Total		1	Province No. 1	0	0	0	2	19	21	2	19	21	0	41	154	108	108	0	0	0	0	8	24	32	0	0	0	10	84	94	94	
14	Udayapur	Belaka Nagarpalika	1	Province No. 1	0	0	0	3	3	0	3	3	0	6	6	16	16	16	0	0	0	0	3	15	18	1	0	1	4	27	31	31	
14	Udayapur	Chaudandigadhi Nagarpalika	1	Province No. 1	0	0	0	0	6	6	0	6	6	0	9	23	14	14	0	0	0	0	0	11	11	0	7	7	0	34	34	34	
14	Udayapur	Katari Nagarpalika	1	Province No. 1	0	0	0	2	2	0	2	2	0	11	11	21	16	16	0	0	0	0	0	5	5	0	2	2	0	20	20	20	
14	Udayapur	Rautami Gaunpalika	1	Province No. 1	0	0	0	0	4	4	0	4	4	3	3	7	11	11	0	0	0	0	5	10	0	0	0	0	8	9	17	17	
14	Udayapur	Limchungbung Gaunpalika	1	Province No. 1	0	0	0	0	0	0	0	0	0	5	5	4	11	11	0	0	0	0	0	1	1	0	0	0	6	6	6	6	
14	Udayapur	Tapli Gaunpalika	1	Province No. 1	0	0	0	0	0	0	0	0	0	5	5	5	9	9	1	0	1	4	3	7	0	0	0	5	8	13	13		
14	Udayapur	Trnyuga Nagarpalika	1	Province No. 1	0	0	0	3	6	9	3	6	9	3	14	32	26	26	0	0	0	0	17	17	34	1	5	6	24	46	70	70	
14	Udayapur	Udayapurgadhi Gaunpalika	1	Province No. 1	0	0	0	1	3	4	3	1	4	2	1	8	15	15	0	0	0	0	8	1	9	0	0	0	13	4	17	17	
14	Udayapur Total		1	Province No. 1	0	0	0	4	24	28	6	22	28	8	51	116	118	118	1	9	10	37	58	95	2	14	16	54	154	208	208		

Number of teachers at higher secondary level working in the approved and rahat positions and based on the reporting by types of schools and teachers in Flash I, 2019-020

Dist_code	Dist_name	Local_level_name	Province	Province_Name	Permanent			Temporary			Total Approved Positions			Rahat			TEVT Grade 11-12 Instructor	Fund for Science Teacher	PCF			Community Private Sources			Total of Institutional Schools			Total									
					F	M	T	F	M	T	F	M	T	F	M	T			F	M	T	F	M	T	F	M	T	F	M	T							
19	Sarlahi	Begmati Nagarpalika	2	Province No. 2	0	0	0	0	0	0	3	3	0	4	4	12	7	0	0	0	0	0	3	3	0	0	0	0	0	0	0	0	0	10	10		
19	Sarlahi	Barara Nagarpalika	2	Province No. 2	0	0	0	1	1	0	1	1	0	5	5	10	6	0	0	0	0	0	1	1	0	0	0	0	0	0	0	0	0	7	7		
19	Sarlahi	Barahathawa Nagarpalika	2	Province No. 2	0	0	0	1	4	5	0	5	0	5	5	15	6	0	0	0	0	6	6	0	4	4	0	0	0	0	0	0	20	20			
19	Sarlahi	Basbariya Gaunpalika	2	Province No. 2	0	0	0	0	0	0	0	0	0	0	0	0	1	0	0	0	0	0	0	0	0	0	0	0	0	0	0	0	0	0	0		
19	Sarlahi	Bishnu Gaunpalika	2	Province No. 2	0	0	0	0	0	0	0	0	0	1	1	4	0	0	0	0	2	1	3	0	0	0	0	0	0	0	0	0	2	2	4	4	
19	Sarlahi	Brahmapuri Gaunpalika	2	Province No. 2	0	0	0	1	1	0	1	1	0	0	0	8	6	0	0	3	1	4	0	0	0	0	0	0	0	0	0	0	3	2	5	5	
19	Sarlahi	Chakraghatta Gaunpalika	2	Province No. 2	0	0	0	0	0	0	0	0	0	0	0	0	2	0	0	2	2	0	2	0	0	0	0	0	0	0	0	0	0	2	2	3	3
19	Sarlahi	Dhankaul Gaunpalika	2	Province No. 2	0	0	0	1	1	0	1	1	0	0	0	3	2	0	0	0	1	1	0	0	0	0	0	0	0	0	0	0	0	3	3	3	3
19	Sarlahi	Godaita Nagarpalika	2	Province No. 2	0	0	0	3	3	0	3	3	0	5	5	12	4	0	0	0	4	8	12	0	2	2	4	10	14	0	0	0	9	9	9	9	
19	Sarlahi	Haripur Nagarpalika	2	Province No. 2	0	0	0	1	1	0	1	1	0	2	2	11	2	0	0	0	0	0	0	0	0	0	0	0	0	0	0	0	3	3	3	3	
19	Sarlahi	Haripurwa Nagarpalika	2	Province No. 2	0	0	0	0	0	0	0	0	0	1	1	5	1	0	0	0	0	0	0	0	0	0	0	0	0	0	0	0	1	1	1	1	
19	Sarlahi	Harwan Nagarpalika	2	Province No. 2	0	0	0	2	2	0	2	2	0	3	3	17	3	0	0	0	0	0	0	0	0	0	0	0	0	0	0	0	0	5	5	5	5
19	Sarlahi	Ishworpur Nagarpalika	2	Province No. 2	0	0	0	3	3	0	3	3	0	8	8	20	7	0	0	0	0	0	0	0	0	0	0	0	0	0	0	0	0	11	11	11	11
19	Sarlahi	Kabliasi Nagarpalika	2	Province No. 2	0	0	0	1	1	0	1	1	0	6	6	11	5	0	0	0	0	0	0	0	0	0	0	0	0	0	0	0	0	7	7	7	7
19	Sarlahi	Kaudena Gaunpalika	2	Province No. 2	0	0	0	0	0	0	0	0	0	1	1	7	3	0	0	0	0	0	0	0	0	0	0	0	0	0	0	0	1	1	1	1	
19	Sarlahi	Lalbandi Nagarpalika	2	Province No. 2	0	0	0	1	4	5	0	5	0	9	9	21	10	0	0	0	0	0	0	0	0	0	0	0	0	0	0	0	14	14	14	14	
19	Sarlahi	Malangawa Nagarpalika	2	Province No. 2	0	0	0	2	2	0	2	2	0	2	2	19	6	0	0	0	0	0	0	0	0	0	0	0	0	0	0	0	4	4	4	4	
19	Sarlahi	Parsa Gaunpalika	2	Province No. 2	0	0	0	0	0	0	0	0	0	2	2	2	2	0	0	0	0	0	0	0	0	0	0	0	0	0	0	0	2	2	2	2	
19	Sarlahi	Ramnagar Gaunpalika	2	Province No. 2	0	0	0	0	0	0	0	0	0	0	0	0	4	0	0	0	0	0	0	0	0	0	0	0	0	0	0	0	0	0	0	0	0
19	Sarlahi Total		2	Province No. 2	0	0	0	2	26	28	0	28	28	0	55	181	77	0	0	0	9	24	33	0	6	6	9	113	122	0	0	0	0	0	0	0	
32	Rautahat	Baudhimai Nagarpalika	2	Province No. 2	0	0	0	0	0	0	0	0	0	2	2	5	2	0	0	0	0	0	0	0	0	0	0	0	0	0	0	2	2	2	2		
32	Rautahat	Birndaban Nagarpalika	2	Province No. 2	0	0	0	2	2	0	2	2	0	5	5	10	2	0	0	0	0	0	0	0	0	0	0	0	0	0	0	0	7	7	7	7	
32	Rautahat	Chandrapur Nagarpalika	2	Province No. 2	0	0	0	4	4	0	4	4	0	7	7	34	6	0	0	0	0	4	4	0	0	0	0	0	0	0	0	15	15	15	15		
32	Rautahat	Debahi Gonahi Nagarpalika	2	Province No. 2	0	0	0	2	2	0	2	2	0	1	1	9	2	0	0	8	7	15	0	0	0	0	0	0	0	0	8	10	18	18	18	18	
32	Rautahat	Durga Bhagawati Gaunpalika	2	Province No. 2	0	0	0	1	1	0	1	1	0	3	3	13	3	0	0	0	2	2	0	0	0	0	0	0	0	0	0	6	6	6	6		
32	Rautahat	Gadhimai Nagarpalika	2	Province No. 2	0	0	0	1	1	0	1	1	0	1	1	8	2	0	0	0	1	1	0	0	0	0	0	0	0	0	0	3	3	3	3		
32	Rautahat	Garuda Nagarpalika	2	Province No. 2	0	0	0	1	3	4	0	4	0	2	2	9	2	0	0	0	0	0	0	0	0	0	0	0	0	0	0	6	6	6	6		
32	Rautahat	Gaur Nagarpalika	2	Province No. 2	0	0	0	2	2	0	2	2	0	1	1	16	6	0	0	0	0	0	0	0	0	0	0	0	0	0	0	3	3	3	3		
32	Rautahat	Gujara Nagarpalika	2	Province No. 2	0	0	0	2	2	0	2	2	0	6	6	14	1	0	0	0	0	0	0	0	0	0	0	0	0	0	0	8	8	8	8		
32	Rautahat	Ishanath Nagarpalika	2	Province No. 2	0	0	0	1	1	0	1	1	0	3	3	10	1	0	0	0	0	0	0	0	0	0	0	0	0	0	0	4	4	4	4		
32	Rautahat	Katahariya Nagarpalika	2	Province No. 2	0	0	0	2	2	0	2	2	0	1	1	6	2	0	0	0	0	0	0	0	0	0	0	0	0	0	0	3	3	3	3		
32	Rautahat	Madav Narayan Nagarpalika	2	Province No. 2	0	0	0	0	0	0	0	0	0	2	2	6	1	0	0	0	0	0	0	0	0	0	0	0	0	0	0	2	2	2	2		
32	Rautahat	Maulapur Nagarpalika	2	Province No. 2	0	0	0	0	0	0	0	0	0	4	4	7	1	0	0	0	0	0	0	0	0	0	0	0	0	0	0	4	4	4	4		
32	Rautahat	Paroha Nagarpalika	2	Province No. 2	0	0	0	0	0	0	0	0	0	2	2	6	3	0	0	0	0	0	0	0	0	0	0	0	0	0	0	2	2	2	2		
32	Rautahat	Phatwa Bijaypur Nagarpalika	2	Province No. 2	0	0	0	1	1	0	1	1	0	3	3	13	2	0	0	0	0	0	0	0	0	0	0	0	0	0	0	4	4	4	4		
32	Rautahat	Rajdevi Nagarpalika	2	Province No. 2	0	0	0	2	2	0	2	2	0	4	4	14	3	0	0	0	0	0	0	0	0	0	0	0	0	0	0	6	6	6	6		
32	Rautahat	Rajpur Nagarpalika	2	Province No. 2	0	0	0	1	1	0	1	1	0	1	1	4	2	0	0	0	0	0	0	0	0	0	0	0	0	0	0	1	1	1	1		
32	Rautahat	Yamunamai Gaunpalika	2	Province No. 2	0	0	0	1	1	0	1	1	0	1	1	8	2	0	0	0	0	0	0	0	0	0	0	0	0	0	0	2	2	2	2		
32	Rautahat Total		2	Province No. 2	0	0	0	1	24	25	0	25	25	0	49	192	43	0	0	0	8	14	22	0	0	0	8	88	96	0	0	0	0	0	0	0	

Number of teachers at higher secondary level working in the approved and rahat positions and based on the reporting by types of schools and teachers in Flash I_2019-020

Dist_code	Dist_name	Local_level_name	Province	Province_Name	Permanent			Temporary			Total Approved Positions			Rahat			TEVT Grade 11-12_Instructor	Fund for Science Teacher	PCF			Community Private Sources			Total of Institutional Schools			Total					
					F	M	T	F	M	T	F	M	T	F	M	T			F	M	T	F	M	T	F	M	T	F	M	T			
20	Sindhuli	Dudhoul Nagarpalika	3	Bagmati	0	0	0	1	5	6	1	5	6	0	14	14	36	16	0	0	0	4	8	12	0	0	0	0	0	0	5	27	32
20	Sindhuli	Ghanglekh Gaunpalika	3	Bagmati	0	0	0	0	0	0	0	0	0	0	6	6	7	5	0	0	0	11	2	13	0	0	0	0	0	11	8	19	
20	Sindhuli	Golanjor Gaunpalika	3	Bagmati	0	0	0	1	5	6	1	5	6	2	4	6	19	9	0	0	0	8	4	12	0	0	0	0	11	13	24		
20	Sindhuli	Haripurgedhi Gaunpalika	3	Bagmati	0	0	0	0	0	0	0	0	0	0	4	4	7	9	0	0	0	0	4	4	0	0	0	0	0	0	8	8	
20	Sindhuli	Kamatamai Nagarpalika	3	Bagmati	0	0	0	3	9	12	3	9	12	6	17	23	53	27	0	0	0	13	21	34	0	14	14	22	61	83	83		
20	Sindhuli	Marin Gaunpalika	3	Bagmati	0	0	0	0	2	2	0	2	2	0	2	2	8	2	0	0	0	0	3	3	0	0	0	0	0	0	7	7	
20	Sindhuli	Phikkal Gaunpalika	3	Bagmati	0	0	0	0	2	2	0	2	2	0	12	12	14	13	0	0	0	0	12	12	0	0	0	0	0	0	26	26	
20	Sindhuli	Sunkoshi Gaunpalika	3	Bagmati	0	0	0	1	3	4	1	3	4	2	8	10	17	10	1	1	2	7	5	12	0	0	0	0	11	17	28		
20	Sindhuli	Tinpatan Gaunpalika	3	Bagmati	0	0	0	3	7	10	0	10	0	7	7	27	9	0	0	0	0	0	7	7	0	0	0	0	0	24	24		
20	Sindhuli Total		3	Bagmati	0	0	0	9	33	42	6	36	42	10	74	84	188	100	1	1	2	43	66	109	0	14	14	60	191	251			
21	Ramechhap	Doramba Gaunpalika	3	Bagmati	0	0	0	0	5	5	0	5	5	0	3	3	8	10	0	0	0	0	8	8	0	0	0	0	0	16	16		
21	Ramechhap	Gokulganga Gaunpalika	3	Bagmati	0	0	0	0	4	4	0	4	4	0	7	7	12	11	0	0	0	3	5	8	0	0	0	3	16	19			
21	Ramechhap	Khadadevi Gaunpalika	3	Bagmati	0	0	0	1	1	2	1	1	2	2	4	6	12	15	0	0	0	5	4	9	0	0	0	8	9	17			
21	Ramechhap	Likhu Gaunpalika	3	Bagmati	0	0	0	0	2	2	0	2	2	0	8	8	13	14	0	0	0	3	4	7	0	0	0	3	14	17			
21	Ramechhap	Manthali Nagarpalika	3	Bagmati	0	0	0	0	4	4	0	4	4	0	13	13	28	16	0	0	0	8	8	16	0	0	0	8	25	33			
21	Ramechhap	Ramechhap Nagarpalika	3	Bagmati	0	0	0	0	4	4	0	4	4	0	6	6	23	11	0	0	0	0	5	5	0	0	0	0	15	15			
21	Ramechhap	Sunapati Gaunpalika	3	Bagmati	0	0	0	1	5	6	1	5	6	3	5	8	17	11	0	1	1	7	6	13	0	0	0	11	17	28			
21	Ramechhap	Umakunda Gaunpalika	3	Bagmati	0	0	0	0	2	2	0	2	2	0	4	4	11	5	0	0	0	0	3	3	0	0	0	0	9	9			
21	Ramechhap Total		3	Bagmati	0	0	0	2	27	29	2	27	29	5	50	55	124	93	0	1	1	26	43	69	0	0	0	33	121	154			
22	Dolakha	Bateshor Gaunpalika	3	Bagmati	0	0	0	1	3	4	1	3	4	0	7	7	16	10	0	0	0	2	7	9	0	0	0	3	17	20			
22	Dolakha	Bhimeshor Nagarpalika	3	Bagmati	0	0	0	1	6	7	0	7	7	0	9	9	38	16	0	0	0	0	3	3	0	0	0	0	19	19			
22	Dolakha	Bigu Gaunpalika	3	Bagmati	0	0	0	0	0	0	0	0	0	0	4	4	10	7	0	0	0	0	1	1	0	0	0	0	5	5			
22	Dolakha	Gaurishankar Gaunpalika	3	Bagmati	0	0	0	0	0	0	0	0	0	0	6	6	8	6	0	0	0	0	3	3	0	0	0	0	9	9			
22	Dolakha	Jiri Nagarpalika	3	Bagmati	0	0	0	1	2	3	1	2	3	0	2	2	11	5	0	0	2	3	5	0	0	0	3	7	10				
22	Dolakha	Kalinchok Gaunpalika	3	Bagmati	0	0	0	0	4	4	0	4	4	0	9	9	18	17	0	0	0	0	4	4	0	0	0	0	17	17			
22	Dolakha	Melung Gaunpalika	3	Bagmati	0	0	0	1	1	2	1	1	2	0	6	6	17	5	0	0	2	3	5	0	0	0	3	10	13				
22	Dolakha	Sailung Gaunpalika	3	Bagmati	0	0	0	0	2	2	0	2	2	3	1	4	11	10	0	0	0	5	10	15	0	0	0	8	13	21			
22	Dolakha	Tamakoshi Gaunpalika	3	Bagmati	0	0	0	1	5	6	0	6	6	0	8	8	22	17	0	0	0	0	0	0	0	0	0	0	14	14			
22	Dolakha Total		3	Bagmati	0	0	0	5	23	28	3	25	28	3	52	55	151	93	0	0	11	34	45	0	0	0	17	111	128				

Number of teachers at higher secondary level working in the approved and rahat positions and based on the reporting by types of schools and teachers in Flash I_2019-020

Dist_code	Dist_name	Local_level_name	Province	Province_Name	Permanent		Temporary		Total Approved Positions		Rahat		TEVT Grade 11-12_Instructor	Fund for Science Teacher	PCF		Community Private Sources			Total of Institutional Schools			Total		
					F	M	F	M	F	M	F	M			T	F	M	T	F	M	T	F	M	T	
26	Bhaktapur	Bhaktapur Nagarpalika	3	Bagmati	0	0	5	11	2	14	0	0	72	5	0	0	35	52	87	28	81	109	65	147	212
26	Bhaktapur	Chagunaryan Nagarpalika	3	Bagmati	0	0	3	10	1	12	0	0	42	7	0	0	2	4	6	0	4	4	3	20	23
26	Bhaktapur	Machapur Thimi Nagarpalika	3	Bagmati	0	0	1	5	6	6	0	0	42	3	0	0	15	16	31	16	27	43	31	49	80
26	Bhaktapur	Suryabinayak Nagarpalika	3	Bagmati	0	0	0	4	4	4	0	0	32	4	0	0	3	11	14	3	16	19	6	31	37
26	Bhaktapur Total		3	Bagmati	0	0	9	30	3	36	0	0	188	19	0	0	55	83	138	47	128	175	105	247	352
27	Kathmandu	Budhanikantha Nagarpalika	3	Bagmati	0	0	0	0	0	0	10	10	25	10	0	0	67	92	159	42	130	172	109	232	341
27	Kathmandu	Chandragiri Nagarpalika	3	Bagmati	0	0	0	0	0	0	2	2	73	17	0	0	3	2	5	3	2	5	6	6	12
27	Kathmandu	Dakshinkali Nagarpalika	3	Bagmati	0	0	1	4	5	0	5	0	39	5	0	0	0	6	6	0	6	6	0	17	17
27	Kathmandu	Gokarneshwor Nagarpalika	3	Bagmati	0	0	0	2	2	0	2	2	39	7	0	0	23	49	72	24	68	92	47	121	168
27	Kathmandu	Kegeshwori Manahara Nagarpalika	3	Bagmati	0	0	1	1	1	2	2	6	8	9	0	0	15	25	40	0	12	12	18	44	62
27	Kathmandu	Kathmandu Mahanagarpalika	3	Bagmati	0	0	6	10	16	12	4	16	23	47	0	0	163	398	561	153	553	706	337	969	1306
27	Kathmandu	Kirtipur Nagarpalika	3	Bagmati	0	0	2	0	2	0	2	4	6	6	0	0	17	47	64	15	68	83	36	119	155
27	Kathmandu	Nagarjun Nagarpalika	3	Bagmati	0	0	1	1	1	1	2	0	4	13	0	0	13	33	46	12	43	55	26	81	107
27	Kathmandu	Shankharapur Nagarpalika	3	Bagmati	0	0	1	3	4	1	3	4	6	6	0	0	4	6	10	0	4	4	5	19	24
27	Kathmandu	Tarkeshwor Nagarpalika	3	Bagmati	0	0	2	2	4	2	4	3	15	19	0	0	9	8	17	3	2	5	17	24	41
27	Kathmandu	Tokha Nagarpalika	3	Bagmati	0	0	2	3	5	1	4	5	26	2	0	0	14	14	28	8	16	24	26	36	62
27	Kathmandu Total		3	Bagmati	0	0	16	26	42	20	22	42	81	141	0	0	328	680	1008	260	904	1164	627	1668	2295
28	Nuwakot	Belkotgadhi Nagarpalika	3	Bagmati	0	0	1	6	7	1	6	7	26	16	0	2	5	7	12	0	0	0	8	24	32
28	Nuwakot	Bidur Nagarpalika	3	Bagmati	0	0	2	6	8	1	7	8	46	16	0	1	5	9	14	0	2	2	8	29	37
28	Nuwakot	Dupcheshwar Gaunpalika	3	Bagmati	0	0	0	0	0	0	0	6	13	3	0	0	0	5	0	0	0	0	0	11	11
28	Nuwakot	Kakani Gaunpalika	3	Bagmati	0	0	0	3	3	0	3	3	8	13	0	0	0	1	1	0	0	0	0	7	7
28	Nuwakot	Kispang Gaunpalika	3	Bagmati	0	0	0	2	2	0	2	2	6	3	0	0	0	2	2	0	0	0	0	6	6
28	Nuwakot	Likhu Gaunpalika	3	Bagmati	0	0	0	0	0	0	0	4	13	4	0	0	8	1	9	3	0	3	13	5	18
28	Nuwakot	Meghang Gaunpalika	3	Bagmati	0	0	1	5	6	0	6	0	13	5	0	0	0	5	5	0	0	0	0	11	11
28	Nuwakot	Panchakanya Gaunpalika	3	Bagmati	0	0	0	0	0	0	0	4	8	5	0	0	2	0	2	0	0	0	2	4	6
28	Nuwakot	Shivapuri Gaunpalika	3	Bagmati	0	0	0	0	0	0	0	10	18	7	1	3	8	12	20	0	0	0	11	25	36
28	Nuwakot	Suryagadhi Gaunpalika	3	Bagmati	0	0	2	2	2	0	2	2	7	3	0	0	0	2	2	0	0	0	0	6	6
28	Nuwakot	Tadi Gaunpalika	3	Bagmati	0	0	0	2	2	0	2	2	19	0	0	0	0	3	3	0	0	0	0	7	7
28	Nuwakot	Tarkeshwar Gaunpalika	3	Bagmati	0	0	1	1	2	1	1	2	4	7	0	2	2	4	0	0	0	0	3	9	12
28	Nuwakot Total		3	Bagmati	0	0	5	27	32	3	29	32	184	82	0	8	9	79	3	2	5	45	144	189	
29	Rasuwa	Gosaikunda Gaunpalika	3	Bagmati	0	0	0	2	2	0	2	2	9	1	0	0	0	1	1	0	0	0	0	5	5
29	Rasuwa	Kalika Gaunpalika	3	Bagmati	0	0	1	2	3	1	2	3	7	9	0	0	2	3	5	0	0	0	3	11	14
29	Rasuwa	Naukunda Gaunpalika	3	Bagmati	0	0	0	0	0	0	0	1	8	1	0	0	0	2	2	0	0	0	0	3	3
29	Rasuwa	Parbatikunda Gaunpalika	3	Bagmati	0	0	0	0	0	0	0	1	3	0	0	0	0	0	0	0	0	0	0	1	1
29	Rasuwa	Uttargaya Gaunpalika	3	Bagmati	0	0	0	2	2	0	2	0	13	5	0	0	0	0	0	0	0	0	0	5	5
29	Rasuwa Total		3	Bagmati	0	0	1	6	7	1	6	7	40	16	0	0	2	6	8	0	0	0	3	25	28

Number of teachers at higher secondary level working in the approved and rahat positions and based on the reporting by types of schools and teachers in Flash I_2019-020

Dist_code	Dist_name	Local_level_name	Province	Province_Name	Permanent			Temporary			Total Approved Positions			Rahat			TEVT Grade 11-12_Instructor	Fund for Science Teacher	PCF			Community Private Sources			Total of Institutional Schools			Total		
					F	M	T	F	M	T	F	M	T	F	M	T			F	M	T	F	M	T	F	M	T	F	M	T
30	Dhading	Benighat Rorang Gaunpalika	3	Bagnmati	0	0	0	1	4	5	0	2	2	13	5	0	0	0	2	3	5	0	0	0	3	9	12			
30	Dhading	Dhumbesi Nagarpalika	3	Bagnmati	0	0	0	3	3	3	0	3	3	20	7	0	0	0	0	1	1	0	0	0	0	7	7			
30	Dhading	Gajuri Gaunpalika	3	Bagnmati	0	0	0	2	2	2	0	6	6	8	9	0	0	0	0	3	3	0	0	0	0	11	11			
30	Dhading	Galchi Gaunpalika	3	Bagnmati	0	0	0	2	2	2	0	4	4	4	7	0	0	0	0	4	4	0	0	0	0	10	10			
30	Dhading	Gangjamuna Gaunpalika	3	Bagnmati	0	0	0	1	1	1	0	9	9	16	7	0	0	0	0	3	3	0	0	0	0	13	13			
30	Dhading	Jwalamukhi Gaunpalika	3	Bagnmati	0	0	0	1	4	5	0	5	5	24	6	0	0	0	2	10	12	0	0	0	3	19	22			
30	Dhading	Khaniyabash Gaunpalika	3	Bagnmati	0	0	0	0	0	0	0	4	4	8	2	0	0	0	0	3	3	0	0	0	0	7	7			
30	Dhading	Netrawati Gaunpalika	3	Bagnmati	0	0	0	0	0	0	0	6	6	5	8	1	0	1	3	1	4	0	0	0	4	7	11			
30	Dhading	Nilkantha Nagarpalika	3	Bagnmati	0	0	0	1	5	6	1	9	9	29	17	0	0	0	2	5	7	0	0	0	3	19	22			
30	Dhading	Rubi Valley Gaunpalika	3	Bagnmati	0	0	0	0	0	0	2	0	2	3	4	0	0	0	3	1	4	0	0	0	5	1	6			
30	Dhading	Siddhalek Gaunpalika	3	Bagnmati	0	0	0	1	2	3	0	1	1	9	11	0	0	0	5	8	13	0	0	0	6	11	17			
30	Dhading	Thakre Gaunpalika	3	Bagnmati	0	0	0	2	2	2	0	4	4	8	7	0	0	0	0	0	0	0	0	0	0	6	6			
30	Dhading	Tripurasundari Gaunpalika	3	Bagnmati	0	0	0	4	4	4	0	12	12	23	14	0	0	0	0	0	0	0	0	0	0	16	16			
30	Dhading Total		3	Bagnmati	0	0	0	4	29	33	4	29	33	170	104	1	0	1	17	42	59	0	0	0	24	136	160			
31	Makwanpur	Bagnmati Gaunpalika	3	Bagnmati	0	0	0	0	0	0	0	2	2	8	6	0	0	0	2	0	2	0	0	0	2	2	4			
31	Makwanpur	Bakaiya Gaunpalika	3	Bagnmati	0	0	0	0	0	0	0	4	4	5	11	0	0	0	0	1	1	0	0	0	0	5	5			
31	Makwanpur	Bhimphedi Gaunpalika	3	Bagnmati	0	0	0	0	0	0	0	2	2	9	14	0	0	0	2	0	2	0	0	0	2	2	4			
31	Makwanpur	Hetauda Upamahaganarpalika	3	Bagnmati	0	0	0	4	11	15	0	15	15	90	31	0	0	0	0	9	9	0	0	0	0	39	39			
31	Makwanpur	Indrasarowar Gaunpalika	3	Bagnmati	0	0	0	0	0	0	0	1	1	2	9	0	0	0	5	1	6	0	0	0	5	2	7			
31	Makwanpur	Kailash Gaunpalika	3	Bagnmati	0	0	0	0	0	0	0	2	2	6	2	0	0	0	0	0	0	0	0	0	0	2	2			
31	Makwanpur	Makwanpurgadhi Gaunpalika	3	Bagnmati	0	0	0	2	2	2	2	2	4	14	10	0	0	0	3	1	4	0	0	0	5	5	10			
31	Makwanpur	Manahari Gaunpalika	3	Bagnmati	0	0	0	0	0	0	0	2	2	15	9	0	0	0	3	0	3	0	0	0	5	2	7			
31	Makwanpur	Raksirang Gaunpalika	3	Bagnmati	0	0	0	0	0	0	0	0	0	1	5	0	0	0	0	0	0	0	0	0	0	0	0			
31	Makwanpur	Thaha Negarpalika	3	Bagnmati	0	0	0	2	2	2	0	4	4	21	16	0	0	0	0	0	0	0	0	0	0	6	6			
31	Makwanpur Total		3	Bagnmati	0	0	0	4	15	19	0	19	19	171	113	0	0	0	15	12	27	0	0	0	19	65	84			
35	Chitawan	Bhratpur Mahanagarpalika	3	Bagnmati	0	0	0	3	21	24	3	21	24	178	36	0	0	0	45	61	106	5	50	55	59	161	220			
35	Chitawan	Ichohyakkamana Gaunpalika	3	Bagnmati	0	0	0	2	2	2	0	0	0	7	6	0	0	0	0	2	2	0	0	0	0	4	4			
35	Chitawan	Kalika Negarpalika	3	Bagnmati	0	0	0	0	0	0	0	6	6	15	1	0	0	0	0	7	7	0	0	0	0	13	13			
35	Chitawan	Khairahani Negarpalika	3	Bagnmati	0	0	0	0	0	0	2	5	7	33	1	0	0	0	5	7	12	0	6	6	7	18	25			
35	Chitawan	Madi Negarpalika	3	Bagnmati	0	0	0	0	0	0	0	4	4	25	3	0	0	0	2	4	6	0	0	0	2	8	10			
35	Chitawan	Rapti Negarpalika	3	Bagnmati	0	0	0	1	1	2	1	1	2	19	7	0	0	0	2	0	2	0	0	0	3	6	9			
35	Chitawan	Ratnangar Negarpalika	3	Bagnmati	0	0	0	4	4	4	0	4	4	43	9	0	0	0	3	21	24	3	28	31	6	61	67			
35	Chitawan Total		3	Bagnmati	0	0	0	4	28	32	4	28	32	320	63	0	0	0	57	102	159	8	84	92	77	271	348			

Number of teachers at higher secondary level working in the approved and rahat positions and based on the reporting by types of schools and teachers in Flash I_2019-020

Dist_ code	Dist_ name	Local_level_name	Province	Province_Name	Permanent			Temporary			Total Approved Positions			Rahat			TEXT Grade 11-12_Instructor	Fund for Science Teacher	PCF			Community Private Sources			Total of Institutional Schools			Total					
					F	M	T	F	M	T	F	M	T	F	M	T			F	M	T	F	M	T	F	M	T	F	M	T			
36	Gorkha	Aarughat Gaunpalika	4	Gandaki Province	0	0	0	1	1	2	1	1	2	2	2	4	16	8	0	0	0	5	5	10	0	0	0	0	0	0	8	8	16
36	Gorkha	Ajirkot Gaunpalika	4	Gandaki Province	0	0	0	1	1	2	1	1	2	0	4	4	16	4	0	0	2	3	5	0	0	0	0	0	0	3	8	11	
36	Gorkha	Bhimsen Gaunpalika	4	Gandaki Province	0	0	0	2	2	4	2	2	4	2	12	14	25	17	0	0	7	11	18	0	0	0	0	0	11	25	36		
36	Gorkha	Chum Nubri Gaunpalika	4	Gandaki Province	0	0	0	0	0	0	0	0	0	0	0	0	1	3	0	0	0	11	11	0	0	0	0	0	0	11	11		
36	Gorkha	Dharche Gaunpalika	4	Gandaki Province	0	0	0	0	0	0	0	0	0	0	0	0	0	5	0	1	11	17	28	3	9	12	14	27	41				
36	Gorkha	Gandaki Gaunpalika	4	Gandaki Province	0	0	0	1	1	2	1	1	2	2	4	6	18	7	0	0	8	9	17	0	0	0	0	11	14	25			
36	Gorkha	Gorkha Nagarpalika	4	Gandaki Province	0	0	0	3	7	10	2	8	10	3	10	13	48	9	0	0	8	2	10	0	0	0	0	13	20	33			
36	Gorkha	Palungtar Nagarpalika	4	Gandaki Province	0	0	0	1	1	2	1	1	2	2	12	14	43	4	0	0	5	15	20	0	2	2	8	30	38				
36	Gorkha	Sahid Laxhan Gaunpalika	4	Gandaki Province	0	0	0	1	5	6	1	5	6	3	0	3	30	6	0	0	7	3	10	0	0	0	11	8	19				
36	Gorkha	Siranchook Gaunpalika	4	Gandaki Province	0	0	0	0	4	4	0	4	4	0	9	9	38	10	0	0	0	0	0	0	0	0	0	0	13	13			
36	Gorkha	Sulkot Gaunpalika	4	Gandaki Province	0	0	0	0	4	4	0	4	4	0	4	4	15	7	0	0	0	0	0	0	0	0	0	0	8	8			
36	Gorkha Total		4	Gandaki Province	0	0	0	10	26	36	9	27	36	14	57	71	250	80	0	1	53	76	129	3	11	14	79	172	251				
37	Lamjung	Bessishahar Nagarpalika	4	Gandaki Province	0	0	0	0	0	0	0	0	0	2	9	11	31	17	0	0	11	36	47	5	16	21	18	61	79				
37	Lamjung	Dordi Gaunpalika	4	Gandaki Province	0	0	0	0	0	0	0	0	0	0	4	4	14	7	0	0	0	1	1	0	0	0	0	5	5				
37	Lamjung	Dudhpokhari Gaunpalika	4	Gandaki Province	0	0	0	0	0	0	0	0	0	0	0	0	8	4	0	1	0	0	0	0	0	0	0	1	1				
37	Lamjung	Kwulosothar Gaunpalika	4	Gandaki Province	0	0	0	0	0	0	0	0	0	0	2	2	16	4	0	0	4	0	4	0	0	0	0	4	2	6			
37	Lamjung	MadhyaNepal Nagarpalika	4	Gandaki Province	0	0	0	1	5	6	1	5	6	2	0	2	38	9	0	0	5	11	16	0	0	0	0	8	16	24			
37	Lamjung	Marsyangdi Gaunpalika	4	Gandaki Province	0	0	0	0	0	0	0	0	0	0	4	4	14	11	0	0	0	4	4	0	0	0	0	0	8	8			
37	Lamjung	Rainas Nagarpalika	4	Gandaki Province	0	0	0	0	4	4	0	4	4	3	0	3	33	7	0	0	5	5	10	0	0	0	0	8	9	17			
37	Lamjung	Sundarbazar Nagarpalika	4	Gandaki Province	0	0	0	1	5	6	0	6	6	0	7	7	46	9	0	0	0	8	8	0	4	4	0	25	25				
37	Lamjung Total		4	Gandaki Province	0	0	0	2	14	16	1	15	16	7	26	33	200	68	0	1	25	65	90	5	20	25	38	127	165				
38	Tanahu	Abukhaireni Gaunpalika	4	Gandaki Province	0	0	0	0	4	4	0	4	4	0	0	0	14	0	0	3	11	14	0	0	0	0	3	15	18				
38	Tanahu	Bandipur Gaunpalika	4	Gandaki Province	0	0	0	1	3	4	1	3	4	0	1	1	15	4	0	0	11	4	15	3	2	5	15	10	25				
38	Tanahu	Bhanu Nagarpalika	4	Gandaki Province	0	0	0	1	5	6	1	5	6	6	4	10	74	15	0	0	8	6	14	0	0	0	15	15	30				
38	Tanahu	Bhimad Nagarpalika	4	Gandaki Province	0	0	0	1	3	4	1	3	4	2	2	4	35	7	0	0	5	6	11	0	0	0	8	11	19				
38	Tanahu	Byas Nagarpalika	4	Gandaki Province	0	0	0	1	2	3	1	2	3	0	23	23	69	17	0	0	12	39	51	6	14	20	19	78	97				
38	Tanahu	Devghat Gaunpalika	4	Gandaki Province	0	0	0	0	2	2	0	2	2	0	4	4	18	5	0	0	0	4	4	0	2	2	0	12	12				
38	Tanahu	Ghiring Gaunpalika	4	Gandaki Province	0	0	0	0	0	0	0	0	0	2	2	4	14	5	0	0	3	0	3	0	0	0	5	2	7				
38	Tanahu	Myagde Gaunpalika	4	Gandaki Province	0	0	0	0	0	0	0	0	0	2	2	4	29	2	0	0	1	3	4	0	0	0	3	5	8				
38	Tanahu	Rhishing Gaunpalika	4	Gandaki Province	0	0	0	0	0	0	0	0	0	0	6	6	19	5	0	0	0	3	3	0	0	0	0	9	9				
38	Tanahu	Shuklagandaki Nagarpalika	4	Gandaki Province	0	0	0	3	6	9	3	6	9	2	7	9	51	11	1	1	8	24	32	0	19	19	14	57	71				
38	Tanahu Total		4	Gandaki Province	0	0	0	7	25	32	7	25	32	14	51	65	338	71	1	1	51	100	151	9	37	46	82	214	296				

Number of teachers at higher secondary level working in the approved and rahat positions and based on the reporting by types of schools and teachers in Flash I_2019-020

Dist_ code	Dist_ name	Local_level_name	Province	Province_Name	Permanent			Temporary			Total Approved Positions			Rahat			TEVT Grade 11-12_Instructor	Fund for Science Teacher	PCF			Community Private Sources			Total of Institutional Schools			Total					
					F	M	T	F	M	T	F	M	T	F	M	T			F	M	T	F	M	T	F	M	T	F	M	T			
39	Syangja	Aandhikhola Gaunpalika	4	Gandaki Province	0	0	0	1	4	5	1	4	5	3	6	9	31	4	0	0	0	7	7	14	0	0	0	0	0	0	11	17	28
39	Syangja	Ajunchaupari Gaunpalika	4	Gandaki Province	0	0	0	1	2	3	1	2	3	0	7	7	20	5	0	0	0	2	4	6	0	0	0	0	0	3	13	16	
39	Syangja	Bhirkot Nagarpalika	4	Gandaki Province	0	0	0	0	2	2	0	2	2	0	6	6	27	5	0	0	0	0	2	2	0	0	0	0	0	0	10	10	
39	Syangja	Biruwa Gaunpalika	4	Gandaki Province	0	0	0	1	3	4	1	3	4	0	7	7	27	10	0	0	0	2	3	5	0	0	0	0	3	13	16		
39	Syangja	Chapakot Nagarpalika	4	Gandaki Province	0	0	0	0	5	5	0	5	5	2	6	8	26	13	0	0	0	3	9	12	0	0	0	0	5	20	25		
39	Syangja	Galyang Nagarpalika	4	Gandaki Province	0	0	0	1	1	2	1	1	2	0	6	6	16	4	0	0	0	2	4	6	0	0	0	0	3	11	14		
39	Syangja	Harinas Gaunpalika	4	Gandaki Province	0	0	0	1	4	5	1	4	5	0	8	8	28	11	0	0	0	2	3	5	0	0	0	0	3	15	18		
39	Syangja	Kaligandagi Gaunpalika	4	Gandaki Province	0	0	0	1	1	2	1	1	2	0	10	10	28	10	0	0	0	2	4	6	0	0	0	0	3	15	18		
39	Syangja	Phedikhola Gaunpalika	4	Gandaki Province	0	0	0	2	6	8	1	7	8	2	9	11	62	13	0	0	0	5	30	35	0	23	23	8	69	77			
39	Syangja	Putalibazar Nagarpalika	4	Gandaki Province	0	0	0	3	6	9	3	6	9	2	14	16	46	11	0	0	0	8	15	23	0	2	2	13	37	50			
39	Syangja	Waling Nagarpalika	4	Gandaki Province	0	0	0	11	39	50	10	40	50	12	91	103	350	101	0	0	0	38	101	139	0	39	39	60	271	331			
40	Kaski	Annapurna Gaunpalika	4	Gandaki Province	0	0	0	1	2	3	1	2	3	0	4	4	32	17	0	0	2	6	8	0	4	4	3	16	19				
40	Kaski	Machhapuchchhre Gaunpalika	4	Gandaki Province	0	0	0	1	1	2	1	1	2	0	8	8	27	12	0	0	11	5	16	0	0	0	12	14	26				
40	Kaski	Madi Gaunpalika	4	Gandaki Province	0	0	0	0	0	0	0	0	0	0	8	8	31	10	0	0	0	5	5	0	0	0	0	13	13				
40	Kaski	Pokhara Lekhnath Mahanagarpalika	4	Gandaki Province	0	0	0	9	24	33	8	25	33	6	60	66	276	42	0	0	126	521	647	105	643	748	245	1249	1494				
40	Kaski	Rupa Gaunpalika	4	Gandaki Province	0	0	0	1	3	4	1	3	4	2	0	2	28	7	0	0	12	2	14	0	0	0	15	5	20				
40	Kaski Total		4	Gandaki Province	0	0	0	12	30	42	11	31	42	8	80	88	394	88	0	0	151	539	690	105	647	752	275	1297	1572				
41	Manang	Chame Gaunpalika	4	Gandaki Province	0	0	0	0	0	0	0	0	0	0	2	2	6	0	0	0	0	1	1	0	0	0	0	3	3	0			
41	Manang	Narphu Gaunpalika	4	Gandaki Province	0	0	0	0	0	0	0	0	0	0	0	0	0	0	0	0	0	0	0	0	0	0	0	0	0	0	0		
41	Manang	Nashong Gaunpalika	4	Gandaki Province	0	0	0	0	1	1	0	1	1	0	1	1	9	1	0	0	0	0	0	0	0	0	0	0	2	2	0		
41	Manang	Neshyang Gaunpalika	4	Gandaki Province	0	0	0	0	0	0	0	0	0	0	0	0	6	0	0	0	0	0	0	0	0	0	0	0	0	0	0		
41	Manang Total		4	Gandaki Province	0	0	0	0	1	1	0	1	1	0	3	3	21	1	0	0	0	2	2	0	0	0	0	0	6	6	0		
42	Mustang	Dalome Gaunpalika	4	Gandaki Province	0	0	0	0	0	0	0	0	0	0	0	0	0	0	0	0	0	0	0	0	0	0	0	0	0	0	0		
42	Mustang	Gharajhong Gaunpalika	4	Gandaki Province	0	0	0	0	1	1	0	1	1	0	0	0	13	0	0	0	0	5	5	0	0	0	0	6	6	0			
42	Mustang	Lomanthang Gaunpalika	4	Gandaki Province	0	0	0	0	0	0	0	0	0	0	0	0	6	1	0	0	0	0	0	0	0	0	0	0	0	0	0		
42	Mustang	Muktikhetra Gaunpalika	4	Gandaki Province	0	0	0	0	0	0	0	0	0	0	0	0	6	0	0	0	0	0	0	0	0	0	0	0	0	0	0		
42	Mustang	Thasang Gaunpalika	4	Gandaki Province	0	0	0	0	0	0	0	0	0	0	3	3	17	0	0	0	0	0	0	0	0	0	0	0	3	3	0		
42	Mustang Total		4	Gandaki Province	0	0	0	0	1	1	0	1	1	0	3	3	42	1	0	0	0	6	6	0	0	0	0	0	10	10	0		
43	Myagdi	Annapurna Gaunpalika	4	Gandaki Province	0	0	0	1	1	2	1	1	2	0	8	8	28	9	0	0	2	2	4	0	0	0	3	11	14	14	14		
43	Myagdi	Beni Nagarpalika	4	Gandaki Province	0	0	0	1	3	4	3	1	4	2	11	13	37	14	0	0	9	19	28	3	18	21	17	49	66	66			
43	Myagdi	Dhaulagiri Gaunpalika	4	Gandaki Province	0	0	0	0	0	1	0	1	1	0	1	1	7	9	0	0	0	0	1	1	0	0	0	0	3	3	0		
43	Myagdi	Malika Gaunpalika	4	Gandaki Province	0	0	0	0	2	2	0	2	2	0	2	2	17	4	0	0	0	2	2	2	0	0	0	0	6	6	0		
43	Myagdi	Mangala Gaunpalika	4	Gandaki Province	0	0	0	0	3	3	0	3	3	0	3	3	13	6	0	0	0	3	3	0	2	2	0	0	11	11	11		
43	Myagdi	Raghuganga Gaunpalika	4	Gandaki Province	0	0	0	0	1	1	0	1	1	0	1	1	20	1	0	0	0	0	0	0	0	0	0	0	2	2	0		
43	Myagdi Total		4	Gandaki Province	0	0	0	2	11	13	4	9	13	2	26	28	122	43	0	0	11	27	38	3	20	23	20	82	102	102			

Number of teachers at higher secondary level working in the approved and rahat positions and based on the reporting by types of schools and teachers in Flash I_2019-020

Dist_code	Dist_name	Local_level_name	Province	Province_Name	Permanent			Temporary			Total Approved Positions			Rahat			TEVT Grade 11-12_Instructor	Fund for Science Teacher	PCF			Community Private Sources			Total of Institutional Schools			Total		
					F	M	T	F	M	T	F	M	T	F	M	T			F	M	T	F	M	T	F	M	T	F	M	T
44	Parbat	Bihadi Gaunpalika	4	Gandaki Province	0	0	0	0	0	0	0	0	0	0	8	8	6	0	0	0	0	5	5	0	0	0	0	0	13	13
44	Parbat	Jajjala Gaunpalika	4	Gandaki Province	0	0	0	0	0	0	0	0	0	0	8	8	23	0	0	0	0	2	4	6	0	0	0	0	12	14
44	Parbat	Kusuma Negarpalika	4	Gandaki Province	0	0	0	0	0	0	0	0	2	19	21	66	15	0	0	0	5	8	13	0	2	2	2	29	36	
44	Parbat	Mahashila Gaunpalika	4	Gandaki Province	0	0	0	0	0	0	0	0	0	4	4	28	4	0	1	0	0	0	0	0	0	0	0	5	5	
44	Parbat	Modi Gaunpalika	4	Gandaki Province	0	0	0	0	0	0	0	0	0	8	8	31	4	0	0	2	3	5	0	0	0	0	2	11	13	
44	Parbat	Painyu Gaunpalika	4	Gandaki Province	0	0	0	0	0	0	0	0	0	7	7	20	7	0	0	0	0	8	8	0	0	0	0	15	15	
44	Parbat	Phalewas Negarpalika	4	Gandaki Province	0	0	0	0	0	0	0	0	0	16	16	51	10	0	0	2	10	12	0	0	0	0	2	26	28	
44	Parbat Total		4	Gandaki Province	0	0	0	0	0	0	0	0	2	70	72	245	57	0	1	11	38	49	0	2	2	13	111	124		
45	Baglung	Badigad Gaunpalika	4	Gandaki Province	0	0	0	2	2	2	2	0	10	10	20	15	0	0	0	3	3	0	0	0	0	0	0	15	15	
45	Baglung	Baglung Negarpalika	4	Gandaki Province	0	0	0	3	10	13	1	12	13	0	11	68	19	0	0	2	35	37	0	22	22	3	80	83		
45	Baglung	Bareng Gaunpalika	4	Gandaki Province	0	0	0	0	2	2	0	2	0	4	4	12	11	0	0	0	4	4	0	0	0	0	10	10		
45	Baglung	Dhorpatan Negarpalika	4	Gandaki Province	0	0	0	0	3	3	0	3	0	2	2	9	13	0	0	0	3	3	0	0	0	0	8	8		
45	Baglung	Galkot Negarpalika	4	Gandaki Province	0	0	0	1	4	5	0	5	2	14	16	36	20	0	1	3	12	15	0	13	13	5	45	50		
45	Baglung	Jaimuni Negarpalika	4	Gandaki Province	0	0	0	1	5	6	1	5	6	0	13	54	17	0	0	2	8	10	0	0	0	3	26	29		
45	Baglung	Kanthekhola Gaunpalika	4	Gandaki Province	0	0	0	1	5	6	0	6	0	12	12	32	14	0	0	3	6	9	0	0	0	3	24	27		
45	Baglung	Nisikhola Gaunpalika	4	Gandaki Province	0	0	0	0	0	0	0	0	0	4	4	6	5	0	0	0	4	4	0	0	0	0	8	8		
45	Baglung	Taman Khola Gaunpalika	4	Gandaki Province	0	0	0	0	0	0	0	0	0	2	2	7	5	0	0	0	0	0	0	0	0	0	2	2		
45	Baglung	Tara Khola Gaunpalika	4	Gandaki Province	0	0	0	0	0	0	0	0	0	6	6	9	9	0	0	0	3	3	0	0	0	0	9	9		
45	Baglung Total		4	Gandaki Province	0	0	0	6	31	37	2	35	37	2	78	80	128	0	1	10	78	88	0	35	35	14	227	241		
48_A	Nawalpur	Binyee Triveni Gaunpalika	4	Gandaki Province	0	0	0	0	2	2	0	2	0	4	4	14	7	0	0	3	12	15	3	14	17	6	32	38		
48_A	Nawalpur	Bulingtar Gaunpalika	4	Gandaki Province	0	0	0	0	2	2	0	2	0	0	0	6	6	0	0	0	0	0	0	0	0	0	2	2		
48_A	Nawalpur	Bungdikali Gaunpalika	4	Gandaki Province	0	0	0	1	1	2	1	1	2	0	0	11	6	0	0	4	13	17	0	9	9	5	23	28		
48_A	Nawalpur	Devchuli Negarpalika	4	Gandaki Province	0	0	0	0	5	5	0	5	0	4	4	27	10	0	0	3	32	35	3	40	43	6	81	87		
48_A	Nawalpur	Gaidakot Negarpalika	4	Gandaki Province	0	0	0	0	5	5	0	5	0	5	5	25	9	0	0	0	2	2	0	0	0	0	12	12		
48_A	Nawalpur	Hupskot Gaunpalika	4	Gandaki Province	0	0	0	0	2	2	0	2	0	2	2	11	4	0	0	3	31	34	0	9	9	3	44	47		
48_A	Nawalpur	Kawaswoti Negarpalika	4	Gandaki Province	0	0	0	2	4	6	0	6	0	14	14	33	26	0	0	3	41	44	3	26	29	6	87	93		
48_A	Nawalpur	Madhyabindu Negarpalika	4	Gandaki Province	0	0	0	1	4	5	0	5	0	10	10	23	19	0	0	0	0	0	0	0	0	0	15	15		
48_A	Nawalpur Total		4	Gandaki Province	0	0	0	4	25	29	1	28	29	0	39	39	87	0	0	16	131	147	9	98	107	26	296	322		

Number of teachers at higher secondary level working in the approved and rahat positions and based on the reporting by types of schools and teachers in Flash I_2019-020

Dist_code	Dist_name	Local_level_name	Province	Province_Name	Permanent			Temporary			Total Approved Positions			Rahat			TEVT Grade 11-12 Instructor	Fund for Science Teacher	PCF			Community Private Sources			Total of Institutional Schools			Total			
					F	M	T	F	M	T	F	M	T	F	M	T			F	M	T	F	M	T	F	M	T	F	M	T	
49	Rupandehi	Butwal Upamahanagarपालिका	5	Province No. 5	0	0	0	2	4	6	2	4	6	2	13	15	55	17	0	0	0	37	104	141	15	99	114	56	220	276	
49	Rupandehi	Devdaha Nagarpalika	5	Province No. 5	0	0	0	0	4	4	0	4	4	0	4	4	19	11	0	0	0	18	16	34	3	16	19	21	40	61	
49	Rupandehi	Gaidahawa Gaunpalika	5	Province No. 5	0	0	0	0	0	0	0	0	0	0	2	2	9	7	0	0	0	3	3	3	0	0	0	0	5	5	
49	Rupandehi	KANCHAN Gaunpalika	5	Province No. 5	0	0	0	0	2	2	0	2	2	0	9	9	18	13	1	0	1	7	20	27	5	21	26	13	52	65	
49	Rupandehi	Kotahimai Gaunpalika	5	Province No. 5	0	0	0	0	0	0	0	0	0	0	2	2	7	3	0	1	1	0	2	2	0	0	0	0	5	5	
49	Rupandehi	Lumbini Sanskritik Nagarpalika	5	Province No. 5	0	0	0	0	0	0	0	0	0	0	6	6	9	13	0	0	0	2	2	2	0	2	2	0	10	10	
49	Rupandehi	Marchawari Gaunpalika	5	Province No. 5	0	0	0	0	0	0	0	0	0	0	4	4	1	5	0	0	0	1	1	1	0	4	4	0	9	9	
49	Rupandehi	Mayadevi Gaunpalika	5	Province No. 5	0	0	0	0	0	0	0	0	0	0	4	4	8	4	0	1	1	0	7	7	0	7	7	0	19	19	
49	Rupandehi	Omsatiya Gaunpalika	5	Province No. 5	0	0	0	0	0	0	0	0	0	0	0	0	10	4	0	0	5	2	7	0	0	0	0	5	2	7	
49	Rupandehi	Rohini Gaunpalika	5	Province No. 5	0	0	0	0	2	2	0	2	2	0	0	10	9	0	0	3	4	7	0	0	0	0	0	3	6	9	
49	Rupandehi	Sainamaina Nagarpalika	5	Province No. 5	0	0	0	1	5	6	1	5	6	0	4	4	26	10	0	0	14	41	55	15	41	56	30	91	121		
49	Rupandehi	Sammairimai Gaunpalika	5	Province No. 5	0	0	0	0	0	0	0	0	0	0	2	2	5	5	0	0	5	5	10	0	2	2	7	7	14		
49	Rupandehi	Shuddhodhan Gaunpalika	5	Province No. 5	0	0	0	0	2	2	0	2	2	0	2	2	13	7	0	0	0	0	0	0	0	0	0	0	4	4	
49	Rupandehi	Siddharthanagar Nagarpalika	5	Province No. 5	0	0	0	0	3	3	0	3	3	0	4	4	30	7	0	0	0	23	96	119	22	129	151	45	232	277	
49	Rupandehi	Siyari Gaunpalika	5	Province No. 5	0	0	0	0	5	5	0	5	5	0	2	2	18	6	0	0	0	0	0	0	0	0	0	0	16	16	
49	Rupandehi	Tilottama Nagarpalika	5	Province No. 5	0	0	0	0	4	4	0	4	4	0	12	12	56	17	0	0	0	0	0	0	0	0	0	0	0	16	16
49	Rupandehi Total		5	Province No. 5	0	0	0	3	31	34	3	31	34	4	68	72	294	138	1	2	3	112	315	427	60	337	397	180	753	933	
50	Kapilbastu	Banganga Nagarpalika	5	Province No. 5	0	0	0	1	4	5	0	5	5	3	13	16	41	24	0	0	5	10	15	0	7	7	8	35	43		
50	Kapilbastu	Bijayanagar Gaunpalika	5	Province No. 5	0	0	0	0	0	0	0	0	0	0	2	2	4	4	0	1	1	2	0	2	0	0	0	2	3	5	
50	Kapilbastu	Buddhabhumi Nagarpalika	5	Province No. 5	0	0	0	1	5	6	0	6	6	2	5	7	23	14	0	0	12	7	19	0	0	0	0	14	18	32	
50	Kapilbastu	Kapilbastu Nagarpalika	5	Province No. 5	0	0	0	0	2	2	0	2	2	0	6	6	29	7	0	0	0	0	2	2	0	0	0	0	10	10	
50	Kapilbastu	Krishnanagar Nagarpalika	5	Province No. 5	0	0	0	0	2	2	0	2	2	0	4	4	13	5	0	0	0	0	9	9	0	12	12	0	27	27	
50	Kapilbastu	Maharajgunj Nagarpalika	5	Province No. 5	0	0	0	0	2	2	0	2	2	0	2	2	9	10	0	0	3	1	4	0	0	0	0	5	5	10	
50	Kapilbastu	Mayadevi Gaunpalika	5	Province No. 5	0	0	0	1	2	1	1	2	1	2	0	0	9	4	0	0	2	4	6	0	0	0	0	3	5	8	
50	Kapilbastu	Shivaraj Nagarpalika	5	Province No. 5	0	0	0	1	3	4	1	3	4	2	4	6	14	9	0	2	2	5	3	8	0	0	0	8	12	20	
50	Kapilbastu	Suddhodhan Gaunpalika	5	Province No. 5	0	0	0	0	0	0	0	0	0	0	2	2	1	6	0	0	0	0	0	0	0	0	0	0	2	2	
50	Kapilbastu	Yashodhara Gaunpalika	5	Province No. 5	0	0	0	0	0	0	0	0	0	0	0	0	5	5	0	0	0	0	0	0	0	0	0	0	0	0	
50	Kapilbastu Total		5	Province No. 5	0	0	0	4	19	23	2	21	23	9	38	47	148	88	0	3	3	29	36	65	0	19	19	40	117	157	
51	Arghakhanchi	Bhumekasthan Nagarpalika	5	Province No. 5	0	0	0	0	4	4	0	4	4	0	6	6	28	9	0	0	0	3	3	3	0	0	0	0	13	13	
51	Arghakhanchi	Chhatradev Gaunpalika	5	Province No. 5	0	0	0	0	4	4	0	4	4	0	8	8	33	7	0	0	0	0	8	8	0	0	0	0	20	20	
51	Arghakhanchi	Malarani Gaunpalika	5	Province No. 5	0	0	0	0	3	3	0	3	3	2	7	9	26	21	0	0	3	5	8	0	0	0	0	5	15	20	
51	Arghakhanchi	Panini Gaunpalika	5	Province No. 5	0	0	0	1	3	4	1	3	4	2	8	10	40	11	0	0	8	4	12	0	0	0	0	11	15	26	
51	Arghakhanchi	Sandhikharka Nagarpalika	5	Province No. 5	0	0	0	1	4	5	0	5	5	3	7	10	39	13	0	0	5	8	13	0	0	0	8	20	28		
51	Arghakhanchi	Shitganga Nagarpalika	5	Province No. 5	0	0	0	0	2	2	0	2	2	0	4	4	27	14	0	0	0	6	6	0	0	0	0	0	12	12	
51	Arghakhanchi Total		5	Province No. 5	0	0	0	2	20	22	1	21	22	7	40	47	193	75	0	0	16	34	50	0	0	0	0	24	95	119	

Number of teachers at higher secondary level working in the approved and rahat positions and based on the reporting by types of schools and teachers in Flash I, 2019-020

Dist_code	Dist_name	Local_level_name	Province	Province_Name	Permanent			Temporary			Total Approved Positions			Rahat			TEVT Grade 11-12_Instructor	Fund for Science Teacher	PCF			Community Private Sources			Total of Institutional Schools			Total						
					F	M	T	F	M	T	F	M	T	F	M	T			F	M	T	F	M	T	F	M	T	F	M	T				
59	Surkhet	Barahat Gaunpalika	6	Karnali Province	0	0	0	0	0	0	0	0	0	8	8	12	11	0	2	2	2	2	4	0	0	0	2	2	4	0	0	0	12	14
59	Surkhet	Bheriganga Nagarpalika	6	Karnali Province	0	0	0	1	2	3	1	2	3	0	4	4	9	10	0	0	2	2	4	4	0	0	3	8	11	0	0	0	8	11
59	Surkhet	Birendranagar Nagarpalika	6	Karnali Province	0	0	0	3	10	13	2	11	13	3	9	12	53	9	0	0	8	37	45	0	35	35	13	92	105	0	0	0	12	12
59	Surkhet	Chaukune Gaunpalika	6	Karnali Province	0	0	0	0	0	0	0	0	0	0	6	6	9	14	0	0	0	6	6	0	0	0	0	12	12	0	0	0	12	12
59	Surkhet	Chingad Gaunpalika	6	Karnali Province	0	0	0	0	0	0	0	0	0	0	12	12	11	15	0	0	0	4	4	0	0	0	0	16	16	0	0	0	16	16
59	Surkhet	Gurbhakot Nagarpalika	6	Karnali Province	0	0	0	1	5	6	0	6	6	2	5	7	23	9	0	0	3	11	14	0	0	0	5	22	27	0	0	0	22	27
59	Surkhet	Lekbesi Nagarpalika	6	Karnali Province	0	0	0	0	2	2	0	2	2	0	8	8	24	5	0	0	0	9	9	0	0	0	0	19	19	0	0	0	19	19
59	Surkhet	Panchpuri Nagarpalika	6	Karnali Province	0	0	0	1	5	6	0	6	6	2	0	2	12	7	0	0	3	9	12	0	0	0	5	15	20	0	0	0	15	20
59	Surkhet	Simta Gaunpalika	6	Karnali Province	0	0	0	1	1	2	1	1	2	0	6	6	14	11	0	0	11	7	18	0	0	0	12	14	26	0	0	12	14	26
59	Surkhet Total		6	Karnali Province	0	0	0	7	25	32	4	28	32	7	58	65	91	0	2	2	29	87	116	0	35	35	40	210	250	0	35	40	210	250
60	Dalekh	Aathabis Nagarpalika	6	Karnali Province	0	0	0	1	1	2	1	1	2	0	8	8	7	16	0	0	11	3	14	0	0	0	12	12	24	0	0	12	12	24
60	Dalekh	Bhagawatimai Gaunpalika	6	Karnali Province	0	0	0	0	2	2	0	2	2	2	0	2	6	7	0	0	3	1	4	0	0	0	5	3	8	0	0	5	3	8
60	Dalekh	Bhairabi Gaunpalika	6	Karnali Province	0	0	0	0	2	2	0	2	2	0	4	4	8	6	0	0	0	6	6	0	0	0	0	12	12	0	0	0	12	12
60	Dalekh	Chamunda Bhindrasaini Nagarpalika	6	Karnali Province	0	0	0	0	4	4	0	4	4	0	2	2	8	8	0	0	0	3	3	0	0	0	0	9	9	0	0	0	9	9
60	Dalekh	Dullu Nagarpalika	6	Karnali Province	0	0	0	0	4	4	0	4	4	0	10	10	16	13	0	0	0	6	6	0	0	0	0	20	20	0	0	0	20	20
60	Dalekh	Dungeshwor Gaunpalika	6	Karnali Province	0	0	0	0	4	4	0	4	4	0	4	4	17	4	0	0	0	4	4	0	0	0	0	12	12	0	0	0	12	12
60	Dalekh	Gurans Gaunpalika	6	Karnali Province	0	0	0	1	3	4	1	3	4	2	6	8	10	16	0	0	5	4	9	0	0	0	8	13	21	0	0	8	13	21
60	Dalekh	Mahabu Gaunpalika	6	Karnali Province	0	0	0	0	0	0	0	0	0	2	5	7	1	16	0	0	3	2	5	0	0	0	5	7	12	0	0	5	7	12
60	Dalekh	Narayan Nagarpalika	6	Karnali Province	0	0	0	0	4	4	0	4	4	2	6	8	14	14	0	0	3	2	5	0	0	0	9	18	27	0	0	9	18	27
60	Dalekh	Naumule Gaunpalika	6	Karnali Province	0	0	0	0	0	0	0	0	0	2	4	9	1	1	0	0	3	1	4	0	0	0	5	3	8	0	0	5	3	8
60	Dalekh	Thatikandh Gaunpalika	6	Karnali Province	0	0	0	0	2	2	0	2	2	0	2	2	2	9	0	0	0	2	2	0	0	0	0	6	6	0	0	0	6	6
60	Dalekh Total		6	Karnali Province	0	0	0	2	26	28	2	26	28	10	49	59	98	110	2	1	3	30	39	69	0	0	44	115	159	0	0	44	115	159
61	Jajarkot	Barekot Gaunpalika	6	Karnali Province	0	0	0	0	3	3	0	3	3	0	1	1	4	3	0	0	3	1	4	0	0	0	3	5	8	0	0	3	5	8
61	Jajarkot	Bheri Nagarpalika	6	Karnali Province	0	0	0	0	4	4	0	4	4	2	6	8	24	11	0	1	3	1	4	0	0	0	5	12	17	0	0	5	12	17
61	Jajarkot	Chhedagad Nagarpalika	6	Karnali Province	0	0	0	1	3	4	1	3	4	0	12	12	16	13	0	0	2	2	4	0	0	0	3	17	20	0	0	3	17	20
61	Jajarkot	Junichande Gaunpalika	6	Karnali Province	0	0	0	0	0	0	0	0	0	0	12	12	15	9	0	0	0	3	3	0	0	0	0	15	15	0	0	0	15	15
61	Jajarkot	Kuse Gaunpalika	6	Karnali Province	0	0	0	0	4	4	0	4	4	0	8	8	6	9	0	0	0	5	5	0	0	0	0	17	17	0	0	0	17	17
61	Jajarkot	Shiwalaya Gaunpalika	6	Karnali Province	0	0	0	0	3	3	0	3	3	0	5	5	9	6	0	0	0	4	4	0	0	0	0	12	12	0	0	0	12	12
61	Jajarkot	Tribeni Nalagad Nagarpalika	6	Karnali Province	0	0	0	0	7	7	0	7	7	0	5	5	12	2	0	0	0	0	0	0	0	0	0	12	12	0	0	0	12	12
61	Jajarkot Total		6	Karnali Province	0	0	0	1	24	25	1	24	25	2	49	51	86	53	0	1	1	8	16	24	0	0	11	90	101	0	1	11	90	101

Annex: XXIX_B

Number of teachers at higher secondary level working in the approved and rahat positions and based on the reporting by types of schools and teachers in Flash I_2019-020

Dist_ code	Dist_name	Local_level_name	Province	Province_Name	Permanent			Temporary			Total Approved Positions			Rahat			TEVT Grade 11-12_Instructor	Fund for Science Teacher	PCF			Community Private Sources			Total of Institutional Schools			Total						
					F	M	T	F	M	T	F	M	T	F	M	T			F	M	T	F	M	T	F	M	T	F	M	T				
72	Kanchanpur	Bedkot Nagarpalika	7	Far Western	0	0	0	0	4	4	0	4	4	0	8	8	21	11	0	0	0	0	2	2	0	0	0	0	0	0	0	0	14	14
72	Kanchanpur	Belaura Nagarpalika	7	Far Western	0	0	0	0	4	4	0	4	4	0	6	6	18	13	0	0	0	0	21	21	0	2	2	0	2	0	33	33		
72	Kanchanpur	Beldandi Gaunpalika	7	Far Western	0	0	0	0	2	2	0	2	2	0	4	4	8	11	0	0	0	0	2	2	0	0	0	0	0	8	8			
72	Kanchanpur	Bhimdatta Nagarpalika	7	Far Western	0	0	0	3	7	10	1	9	10	0	24	24	62	26	0	0	0	0	13	29	42	12	29	41	26	91	117			
72	Kanchanpur	Krishnapur Nagarpalika	7	Far Western	0	0	0	0	4	4	0	4	4	0	8	8	19	14	0	0	0	0	6	6	0	4	4	0	22	22				
72	Kanchanpur	Lajhandi Gaunpalika	7	Far Western	0	0	0	0	0	0	0	0	0	0	0	0	4	9	0	0	0	0	2	2	0	0	0	0	2	2				
72	Kanchanpur	Mahakali Nagarpalika	7	Far Western	0	0	0	1	5	6	0	6	6	0	2	2	8	9	0	0	0	0	5	7	12	0	0	0	15	20				
72	Kanchanpur	Punabas Nagarpalika	7	Far Western	0	0	0	0	2	2	0	2	2	2	10	12	18	13	0	0	0	0	9	20	29	0	21	21	11	53	64			
72	Kanchanpur	Suklaphanta Nagarpalika	7	Far Western	0	0	0	0	2	2	0	2	2	0	6	6	9	14	0	0	0	0	0	0	0	0	0	0	8	8				
72	Kanchanpur Total		7	Far Western	0	0	0	4	30	34	1	33	34	2	68	70	167	120	0	0	0	27	89	116	12	56	68	42	246	288				
73	Dadeldhura	Ajaymeru Gaunpalika	7	Far Western	0	0	0	0	4	4	0	4	4	0	11	11	18	14	0	0	0	0	9	9	0	0	0	0	24	24				
73	Dadeldhura	Alital Gaunpalika	7	Far Western	0	0	0	1	1	2	1	1	2	0	2	2	6	7	0	0	0	2	3	5	0	0	0	3	6	9				
73	Dadeldhura	Amargadhi Nagarpalika	7	Far Western	0	0	0	1	4	5	0	5	5	0	7	7	24	5	0	1	1	3	13	16	3	16	19	6	42	48				
73	Dadeldhura	Bhageshwar Gaunpalika	7	Far Western	0	0	0	0	4	4	0	4	4	0	2	2	13	6	0	0	0	0	3	3	0	0	0	0	9	9				
73	Dadeldhura	Ganayadhura Gaunpalika	7	Far Western	0	0	0	0	0	0	0	0	0	0	6	8	9	9	0	0	0	3	4	7	0	0	0	5	10	15				
73	Dadeldhura	Nawadurga Gaunpalika	7	Far Western	0	0	0	0	4	4	0	4	4	0	4	4	13	6	0	2	2	0	4	4	0	0	0	0	14	14				
73	Dadeldhura	Parashuram Nagarpalika	7	Far Western	0	0	0	0	3	3	0	3	3	0	5	5	14	11	0	1	1	0	15	15	0	0	0	24	24					
73	Dadeldhura Total		7	Far Western	0	0	0	2	20	22	1	21	22	2	37	39	97	58	0	4	4	8	51	59	3	16	19	14	129	143				
74	Baitadi	Dasharathchanda Nagarpalika	7	Far Western	0	0	0	1	6	7	1	6	7	0	13	13	45	15	0	0	0	2	14	16	0	0	0	3	33	36				
74	Baitadi	Dilasaini Gaunpalika	7	Far Western	0	0	0	0	0	0	0	0	0	0	9	9	9	10	0	0	0	3	11	14	0	0	0	3	20	23				
74	Baitadi	Dogadakedar Gaunpalika	7	Far Western	0	0	0	0	4	4	0	4	4	0	6	6	20	9	0	0	0	0	4	4	0	0	0	0	14	14				
74	Baitadi	Melauli Nagarpalika	7	Far Western	0	0	0	1	5	6	1	5	6	0	6	6	23	7	0	0	0	4	6	10	0	5	5	5	22	27				
74	Baitadi	Pancheshwar Gaunpalika	7	Far Western	0	0	0	0	3	3	0	3	3	0	5	5	11	7	0	0	0	0	6	6	0	0	0	14	14					
74	Baitadi	Patan Nagarpalika	7	Far Western	0	0	0	1	5	6	0	6	6	2	9	11	28	19	0	0	0	3	15	18	0	0	0	5	30	35				
74	Baitadi	Purchaudi Nagarpalika	7	Far Western	0	0	0	0	2	2	0	2	2	0	7	7	30	13	0	0	0	0	4	4	0	0	0	13	13					
74	Baitadi	Shivanath Gaunpalika	7	Far Western	0	0	0	0	0	0	0	0	0	0	4	4	8	4	0	0	0	0	2	2	0	0	0	6	6					
74	Baitadi	Sigas Gaunpalika	7	Far Western	0	0	0	0	3	3	0	3	3	0	6	6	13	6	0	0	0	0	4	4	0	0	0	13	13					
74	Baitadi	Sumaya Gaunpalika	7	Far Western	0	0	0	0	4	4	0	4	4	0	6	6	16	6	0	0	0	0	14	14	0	0	0	24	24					
74	Baitadi Total		7	Far Western	0	0	0	3	32	35	2	33	35	2	71	73	203	96	0	0	0	12	80	92	0	5	5	16	189	205				

Grade wise promotion rates at primary level, Flash I_Flash I_2075 (2019-020)

Dis t C ode	Dist_na me	Local level_name	Provi nce No	% of Primary Level Total Promotion rates																	
				Grade 1 to 2			Grade 2 to 3			Grade 3 to 4			Grade 4 to 5			Grade 5 to 6			Grade 1-5		
				Girls	Boys	Total	Girls	Boys	Total	Girls	Boys	Total	Girls	Boys	Total	Girls	Boys	Total	Girls	Boys	Total
1	Taplejun	Aathrai Tribeni 1	1	82.4	76.3	79.2	90.4	82.9	87.1	89.7	88.6	89.1	93.1	89.2	91.1	90.9	92.1	91.4	89.3	85.8	87.6
1	Taplejun	Maiwakhola Ga 1	1	86.8	80.1	83.5	91.7	85.4	88.9	91.3	87.8	89.6	92.4	92.0	92.2	96.9	90.4	93.7	91.8	87.1	89.5
1	Taplejun	Meringden Gau 1	1	84.6	75.7	80.2	96.7	92.2	94.5	94.7	96.4	95.5	97.7	98.8	98.2	98.2	97.5	97.9	94.4	92.1	93.2
1	Taplejun	Mikwakhola Ga 1	1	79.6	78.7	79.2	90.9	88.0	89.4	97.9	93.8	95.7	98.1	96.5	97.4	91.8	96.7	94.0	91.7	90.7	91.2
1	Taplejun	Yangwarak Ga 1	1	90.4	85.6	88.0	95.8	94.0	95.0	93.6	96.8	94.9	98.8	94.8	97.0	100.0	94.2	96.9	95.7	93.1	94.4
1	Taplejun	Phaktanglung C 1	1	78.2	72.7	75.6	93.5	87.6	90.6	93.6	94.1	93.8	97.6	95.2	96.5	95.3	95.5	95.4	91.7	89.0	90.3
1	Taplejun	Phungling Nag: 1	1	93.4	94.6	94.0	95.0	91.9	93.4	96.9	95.3	96.1	96.7	96.1	96.3	98.1	97.4	97.7	96.0	95.1	95.5
1	Taplejun	Sidingba Gaun: 1	1	65.6	66.1	65.8	95.1	84.5	89.2	91.5	92.0	91.7	93.8	96.4	95.2	96.5	92.5	94.6	88.5	86.3	87.4
1	Taplejun	Sirijangha Gaur 1	1	82.1	83.0	82.6	93.6	87.3	90.5	95.1	92.7	93.9	94.8	92.6	93.7	97.0	94.0	95.5	92.5	89.9	91.2
1	Taplejung		1	83.3	80.0	81.7	93.9	88.7	91.3	94.0	93.2	93.6	95.9	94.6	95.3	96.3	94.6	95.5	92.7	90.2	91.4
2	Panchthar	Falelung Gaun: 1	1	78.0	74.9	76.4	92.9	85.3	89.1	95.0	94.3	94.7	94.3	95.6	94.9	95.2	93.9	94.6	91.1	88.8	90.0
2	Panchthar	Falgunanda Ga 1	1	84.7	83.4	84.0	93.6	89.8	91.7	90.7	92.6	91.6	90.2	91.1	90.7	94.0	92.4	93.2	90.6	89.9	90.2
2	Panchthar	Hiihang Gaun: 1	1	73.1	67.7	70.4	90.3	81.7	86.4	87.9	86.9	87.4	95.0	93.9	94.5	94.4	94.3	94.3	88.1	84.9	86.5
2	Panchthar	Kummayak Ga 1	1	74.3	70.2	72.3	91.1	78.7	85.8	84.2	91.8	87.8	90.9	89.0	90.0	91.7	90.3	91.0	86.4	84.0	85.2
2	Panchthar	Miklajung Gaun 1	1	89.7	74.4	82.4	90.7	84.2	87.8	91.1	90.3	90.7	94.1	91.5	92.7	93.4	93.9	93.7	91.8	86.9	89.3
2	Panchthar	Phidim Nagarp: 1	1	83.0	79.8	81.4	90.4	88.9	89.7	93.8	91.4	92.6	94.2	90.6	92.4	93.5	91.0	92.2	91.0	88.4	89.7
2	Panchthar	Tumbewa Gaur 1	1	81.5	67.9	74.6	91.9	83.7	87.9	90.8	92.9	91.8	92.5	94.0	93.3	99.2	96.5	97.9	91.2	87.0	89.1
2	Panchthar	Yangwarak Ga 1	1	81.2	74.3	77.7	95.1	88.1	91.6	94.4	93.1	93.8	97.3	95.1	96.2	94.8	92.7	93.7	92.6	88.6	90.6
2	Panchthar		1	81.3	75.6	78.4	91.8	86.2	89.1	91.7	91.5	91.6	93.6	92.1	92.8	94.2	92.6	93.4	90.5	87.6	89.1
3	Ilam	Chulachuli Gau 1	1	88.8	83.8	86.4	94.4	90.2	92.1	95.7	95.8	95.7	96.6	95.1	95.8	98.2	98.2	98.2	94.7	92.6	93.7
3	Ilam	Deumai Nagarp: 1	1	89.0	83.5	86.1	91.4	87.8	89.6	91.7	90.8	91.2	93.8	93.8	93.8	94.1	91.3	92.6	92.0	89.4	90.7
3	Ilam	Ilam Nagarpalik 1	1	92.4	86.8	89.4	95.0	95.1	95.1	96.6	94.5	95.6	95.2	96.3	95.8	95.0	94.6	94.8	94.9	93.5	94.2
3	Ilam	Mai Nagarpalik: 1	1	91.0	82.1	86.5	91.3	89.0	90.2	96.0	93.6	94.7	95.1	93.4	94.2	95.6	93.7	94.6	93.8	90.4	92.1
3	Ilam	Maijogmai Gau 1	1	92.0	85.8	88.6	95.3	91.6	93.3	96.9	98.1	97.4	96.8	94.2	95.5	97.4	96.9	97.1	95.7	93.3	94.5
3	Ilam	Mangsebung G 1	1	86.0	75.5	80.2	94.1	84.0	89.2	94.0	94.5	94.3	97.4	95.5	96.4	95.8	98.1	96.9	93.5	89.5	91.5
3	Ilam	Fakphokthum C 1	1	87.7	79.4	83.3	96.2	90.2	93.1	92.2	93.4	92.8	96.1	96.1	96.1	95.5	91.1	93.4	93.6	90.0	91.8
3	Ilam	Rong Gaunpalil 1	1	90.2	87.2	88.7	98.0	90.2	94.0	92.9	86.9	90.2	96.2	90.5	93.2	95.7	96.0	95.9	94.6	90.2	92.4
3	Ilam	Sandakpur Ga 1	1	88.2	79.2	83.3	90.9	88.6	89.6	96.3	93.5	94.9	95.9	94.6	95.3	95.8	92.2	94.0	93.4	89.6	91.5
3	Ilam	Suryodaya Nag 1	1	91.4	86.0	88.5	95.3	91.2	93.1	94.9	94.8	94.8	96.9	94.3	95.6	96.7	96.4	96.5	95.0	92.5	93.8
3	Ilam		1	90.6	84.2	87.3	94.3	91.3	92.8	95.3	94.0	94.6	95.7	95.0	95.3	95.7	94.6	95.1	94.3	91.8	93.1
4	Jhapa	Arjundhara Nag: 1	1	90.1	83.4	86.5	94.2	91.8	92.9	93.1	93.2	93.1	96.2	95.4	95.8	96.3	95.7	96.0	94.0	91.9	92.9
4	Jhapa	Barhadashi Ga 1	1	91.8	90.4	91.1	96.1	93.3	94.7	95.8	96.9	96.4	95.4	95.6	95.5	96.8	95.9	96.3	95.2	94.4	94.8
4	Jhapa	Bhadrapur Nag 1	1	94.0	87.0	90.1	95.9	94.1	94.9	96.9	94.9	95.8	95.5	96.0	95.8	96.9	96.7	96.8	95.8	93.7	94.8
4	Jhapa	Birtamod Nag: 1	1	95.7	88.6	91.9	95.7	94.8	95.2	97.3	97.0	97.1	97.8	97.4	97.6	98.1	96.6	97.3	96.9	94.9	95.9
4	Jhapa	Buddhashanti C 1	1	93.7	85.3	89.2	95.8	95.3	95.5	96.4	94.2	95.3	96.7	94.7	95.7	96.8	96.2	96.5	95.9	93.1	94.5
4	Jhapa	Damak Nagarp 1	1	90.7	88.7	89.6	94.2	93.1	93.6	97.0	94.3	95.5	95.7	95.3	95.5	96.4	95.4	95.8	94.8	93.3	94.1
4	Jhapa	Gauradhaha Na: 1	1	78.7	79.7	79.2	92.4	89.9	91.0	94.3	92.4	93.3	93.8	93.9	93.8	95.5	95.4	95.4	90.9	90.2	90.6
4	Jhapa	Gauriganj Gaur 1	1	81.2	76.6	78.9	86.4	83.0	84.7	89.4	90.1	89.7	93.2	93.8	93.5	95.2	91.3	93.1	89.1	86.9	88.0
4	Jhapa	Haldibari Gaun: 1	1	90.1	85.4	87.6	95.3	93.2	94.2	94.7	93.5	94.1	96.6	97.3	97.0	95.7	94.4	95.0	94.5	92.8	93.6
4	Jhapa	Jhapa Gaunpal 1	1	77.0	77.0	77.0	85.4	79.6	82.5	80.7	81.5	81.1	86.3	86.2	86.2	90.4	90.7	90.6	84.0	83.0	83.5
4	Jhapa	Kachankawal C 1	1	84.5	79.8	82.2	87.8	86.2	87.1	90.8	92.9	91.8	93.3	92.9	93.1	92.1	91.9	92.0	89.7	88.7	89.2
4	Jhapa	Kamal Gaunpal 1	1	90.5	81.9	85.7	93.5	90.7	92.1	95.3	93.6	94.5	95.6	93.1	94.3	95.9	94.3	95.0	94.1	90.7	92.4
4	Jhapa	Kankai Nagarp: 1	1	91.0	87.6	89.3	92.9	92.0	92.4	90.7	92.9	91.8	90.6	93.2	92.0	93.7	93.3	93.5	91.8	91.8	91.8
4	Jhapa	Mechinagar Na 1	1	93.8	85.9	89.7	95.0	93.1	94.0	96.4	95.6	96.0	97.5	97.1	97.3	98.0	96.6	97.3	96.1	93.7	94.9
4	Jhapa	Shivasataxi Na: 1	1	92.3	87.1	89.6	94.3	93.8	94.0	93.8	92.0	92.8	96.4	95.0	95.7	96.3	94.6	95.4	94.6	92.5	93.5
4	Jhapa		1	89.5	84.8	87.0	93.3	91.5	92.4	93.7	93.4	93.5	94.8	94.8	94.8	96.0	95.0	95.4	93.4	91.9	92.7

Dist_Code	Dist_name	Local_level_name	Province No	% of Primary Level Total Promotion rates																	
				Grade 1 to 2			Grade 2 to 3			Grade 3 to 4			Grade 4 to 5			Grade 5 to 6			Grade 1-5		
				Girls	Boys	Total	Girls	Boys	Total	Girls	Boys	Total	Girls	Boys	Total	Girls	Boys	Total	Girls	Boys	Total
5	Morang	Belbari Nagarp. 1		86.6	85.7	86.1	93.2	91.5	92.3	94.4	94.0	94.2	96.1	94.4	95.3	97.6	95.8	96.7	93.6	92.3	92.9
5	Morang	Biratnagar Mah 1		89.2	83.7	86.7	90.6	84.8	87.9	92.1	89.5	90.9	93.3	92.2	92.8	94.7	91.5	93.4	92.0	88.3	90.2
5	Morang	Budhiganga Ga 1		86.2	81.2	83.8	90.9	90.3	90.6	89.1	90.9	90.0	93.9	92.3	93.1	93.3	93.1	93.2	90.7	89.5	90.1
5	Morang	Dhanpalthan G 1		85.7	91.3	88.3	89.7	90.1	89.9	93.3	87.7	90.6	88.2	86.9	87.6	88.1	87.1	87.7	89.0	88.6	88.8
5	Morang	Gramthan Gau 1		87.5	83.8	85.6	96.1	94.4	95.2	94.6	95.5	95.0	95.6	93.6	94.6	95.6	96.3	95.9	93.9	92.7	93.3
5	Morang	Jahada Gaunp. 1		90.2	89.1	89.7	92.2	92.6	92.4	92.3	90.7	91.6	91.7	90.9	91.4	91.8	88.6	90.4	91.7	90.4	91.0
5	Morang	Kanepokhari G. 1		92.1	88.7	90.5	93.6	93.0	93.3	90.6	92.2	91.3	94.1	94.6	94.3	96.8	93.9	95.4	93.4	92.5	93.0
5	Morang	Katahari Gaun. 1		86.7	81.7	84.1	90.4	86.9	88.7	93.7	89.4	91.7	92.4	91.2	91.8	91.8	88.6	90.2	91.0	87.6	89.3
5	Morang	Kerabari Gaun. 1		89.2	86.7	87.9	93.9	88.8	91.2	89.8	92.0	90.9	89.6	89.8	89.7	92.8	91.9	92.4	91.1	89.8	90.4
5	Morang	Letang Nagarp. 1		91.2	84.3	87.8	95.2	92.9	94.1	92.1	95.6	93.8	94.6	95.7	95.1	97.9	95.4	96.5	94.2	92.8	93.5
5	Morang	Miklajung Gaur 1		92.1	81.7	86.9	95.5	89.2	92.2	94.4	92.7	93.5	97.6	91.2	94.2	92.5	93.9	93.2	94.4	89.7	92.1
5	Morang	Patahrishanishi 1		89.7	88.4	89.0	93.2	91.6	92.3	92.0	91.6	91.8	92.7	92.5	92.6	92.6	92.9	92.7	92.0	91.4	91.7
5	Morang	Rangeli Nagarp. 1		82.3	83.0	82.7	92.3	89.2	90.7	92.9	90.8	91.9	94.5	92.6	93.5	94.7	94.5	94.6	91.3	90.0	90.7
5	Morang	Ratuwamai Na. 1		93.7	86.6	90.2	96.0	93.4	94.8	96.4	94.2	95.3	96.4	95.0	95.7	97.6	97.0	97.3	96.0	93.2	94.6
5	Morang	Sundarharaich. 1		90.0	83.6	86.6	92.9	92.4	92.7	93.8	93.1	93.5	93.7	92.7	93.2	94.2	92.2	93.2	92.9	90.8	91.9
5	Morang	Sunwarshi Nag 1		83.5	85.5	84.6	88.5	86.8	87.7	86.6	81.1	84.1	87.1	83.1	85.0	88.7	88.2	88.4	86.9	84.9	85.9
5	Morang	Uralabari Naga 1		95.2	88.3	91.6	96.0	94.0	94.9	97.4	94.7	96.0	96.4	93.8	94.9	96.5	95.9	96.2	96.3	93.3	94.8
5	Morang	1		88.9	85.6	87.2	92.7	90.6	91.6	92.8	91.5	92.1	93.5	92.1	92.8	93.9	92.8	93.4	92.4	90.5	91.4
6	Sunsari	Barahkshetra M 1		91.5	85.5	88.3	92.7	91.3	92.0	94.3	96.1	95.3	96.5	95.8	96.2	96.2	95.5	95.8	94.2	92.9	93.5
6	Sunsari	Barju Gaunpalil 1		83.4	81.9	82.6	87.7	82.9	85.5	86.2	86.8	86.5	91.3	87.6	89.6	92.7	92.8	92.7	88.2	86.4	87.3
6	Sunsari	Bhokraha Nars. 1		82.1	79.1	80.5	91.4	90.3	90.8	90.0	88.9	89.4	91.5	93.0	92.2	90.5	91.8	91.2	89.1	88.6	88.8
6	Sunsari	Dewanganj Gau 1		80.0	77.7	78.7	90.7	87.3	89.0	92.2	89.9	91.1	92.1	91.6	91.8	94.9	94.3	94.7	90.0	88.2	89.1
6	Sunsari	Dharan Upama 1		95.6	88.5	91.8	95.4	95.8	95.6	95.3	95.5	95.4	95.8	95.8	95.8	96.9	95.5	96.2	95.8	94.2	95.0
6	Sunsari	Duhabi Nagarp. 1		84.8	86.0	85.4	90.2	89.3	89.8	91.2	92.2	91.7	92.0	92.4	92.2	92.0	94.7	93.3	90.0	90.9	90.5
6	Sunsari	Gadhi Gaunpal 1		87.5	84.9	86.3	90.5	92.1	91.3	95.0	93.5	94.3	92.2	92.4	92.3	93.6	93.4	93.5	91.8	91.3	91.5
6	Sunsari	Harinagar Gau 1		85.5	85.0	85.2	92.2	91.6	91.9	91.8	94.5	93.1	92.4	94.7	93.4	94.6	93.0	93.8	91.3	91.8	91.5
6	Sunsari	Inaruwa Nagarp. 1		85.4	85.2	85.3	89.7	89.5	89.6	91.9	93.0	92.5	94.4	93.8	94.0	93.2	96.0	94.7	90.9	91.5	91.2
6	Sunsari	Itahari Sub-met 1		95.2	88.2	91.4	96.2	96.3	96.3	96.8	96.9	96.9	96.9	97.2	97.0	98.5	98.1	98.3	96.7	95.4	96.0
6	Sunsari	Koshi Gaunpali 1		81.7	83.0	82.4	88.8	87.6	88.2	90.1	87.5	88.8	88.1	89.2	88.7	87.3	89.8	88.4	87.2	87.4	87.3
6	Sunsari	Ramdhuni Nag. 1		89.1	90.6	89.9	90.8	93.2	92.0	92.7	93.7	93.2	94.5	94.7	94.6	95.8	94.8	95.3	92.6	93.4	93.0
6	Sunsari	1		88.4	85.5	86.9	92.4	91.2	92.3	93.3	93.8	93.6	94.1	94.5	94.3	94.9	95.2	95.1	92.6	92.2	92.4
7	Dhankuta	Chaubise Gaur 1		85.8	80.3	83.2	93.1	88.5	90.8	92.3	88.9	90.7	90.0	88.9	89.4	94.5	86.5	90.6	91.1	86.6	88.9
7	Dhankuta	Chhathar Gaun 1		93.7	85.3	89.2	98.6	97.0	97.6	98.8	96.4	97.6	97.3	95.1	96.2	97.7	97.1	97.4	97.2	94.2	95.7
7	Dhankuta	Dhankuta Naga 1		91.1	82.4	86.2	96.2	95.1	95.6	93.6	93.1	93.3	97.1	94.5	95.8	98.5	96.5	97.4	95.3	92.3	93.8
7	Dhankuta	Mahalaxmi Na. 1		89.2	85.0	87.2	92.7	90.6	91.7	94.5	93.7	94.1	96.0	97.9	96.9	95.6	95.1	95.3	93.6	92.5	93.0
7	Dhankuta	Pakhribas Nag. 1		86.5	82.5	84.5	89.9	90.8	90.4	93.4	89.7	91.7	95.8	93.1	94.4	91.9	92.1	92.0	91.5	89.7	90.6
7	Dhankuta	Sangurigadhi G 1		82.2	73.5	77.7	94.5	85.5	89.9	94.9	90.1	92.5	95.0	96.1	95.6	97.9	96.4	97.1	92.9	88.3	90.6
7	Dhankuta	Shahidbhumi G 1		91.8	83.8	87.9	96.4	85.5	90.7	91.0	91.0	91.0	94.2	95.0	94.7	96.0	93.3	94.6	93.9	89.7	91.8
7	Dhankuta	1		88.8	82.1	85.3	94.4	91.1	92.7	93.9	92.1	93.0	95.4	94.4	94.9	96.1	94.3	95.1	93.7	90.8	92.3
8	Terhathu	Aathrai Gaunp. 1		84.4	84.6	84.5	96.4	90.4	93.4	92.5	94.7	93.6	97.2	94.9	96.0	95.4	93.4	94.4	93.2	91.6	92.4
8	Terhathu	Chhathar Gaun 1		87.2	85.8	86.5	93.9	87.6	90.6	98.7	94.0	96.4	99.4	98.7	99.0	96.4	96.3	96.3	95.1	92.5	93.8
8	Terhathu	Laligurans Nag 1		86.3	90.5	88.2	95.7	92.4	94.0	95.9	95.8	95.9	98.2	94.6	96.3	97.8	96.6	97.2	94.7	94.0	94.4
8	Terhathu	Menchhayayen 1		75.0	69.0	71.6	92.7	83.9	88.6	92.2	90.0	91.2	87.5	90.0	88.8	92.4	89.3	90.8	88.0	84.4	86.2
8	Terhathu	Myanglung Na. 1		79.8	83.1	81.5	96.4	92.8	94.6	95.8	98.1	97.1	98.2	97.8	98.0	96.8	95.3	96.0	93.4	93.4	93.4
8	Terhathu	Phedap Gaunp. 1		93.8	90.9	92.3	99.0	93.3	96.2	95.2	94.4	94.8	98.1	99.3	98.7	99.4	95.4	97.5	97.1	94.7	95.9
8	Terhathu	1		84.7	84.7	84.7	96.0	90.8	93.4	95.1	95.3	95.2	97.4	96.3	96.8	96.6	94.8	95.7	94.0	92.4	93.2
9	Sankhuw	Bhotkhola Gau 1		79.3	75.6	77.3	84.2	83.8	84.0	82.5	84.7	83.6	93.0	91.6	92.3	91.3	94.2	92.6	86.1	86.0	86.0
9	Sankhuw	Chainpur Naga 1		85.8	79.9	82.8	92.1	83.5	87.5	89.7	92.1	90.9	92.6	90.2	91.4	94.1	92.2	93.1	90.9	87.6	89.2
9	Sankhuw	Chichila Gaunp. 1		84.7	75.9	80.1	93.0	88.3	90.5	88.9	87.3	88.1	94.3	92.2	93.2	98.6	93.5	95.9	91.9	87.5	89.7
9	Sankhuw	Dharmadevi Ne 1		82.7	75.2	78.9	92.3	87.9	90.0	94.8	94.0	94.4	96.6	94.0	95.3	93.9	95.0	94.5	92.1	89.2	90.6
9	Sankhuw	Khandbari Nag. 1		87.6	84.1	85.8	90.2	89.5	89.8	90.7	90.8	90.7	91.7	89.5	90.6	92.9	91.9	92.4	90.6	89.2	89.9
9	Sankhuw	Madi Nagarpali 1		76.8	72.3	74.5	75.5	78.9	77.3	82.7	80.9	81.8	91.9	84.3	88.2	84.9	82.9	83.8	82.4	79.9	81.1
9	Sankhuw	Makalu Gaunp. 1		73.8	60.9	67.2	83.5	77.3	80.4	86.9	84.9	85.8	91.5	93.9	92.7	95.9	90.4	92.8	86.3	81.5	83.9
9	Sankhuw	Panchakhapan 1		83.5	73.1	77.9	86.3	83.1	84.6	88.6	88.5	88.6	92.3	88.8	90.6	94.5	94.0	94.2	89.1	85.5	87.3
9	Sankhuw	Sabhapokhari C 1		68.1	68.3	68.2	86.9	76.8	81.7	84.6	80.8	82.5	93.6	87.3	90.6	88.8	91.1	90.0	84.4	80.9	82.6
9	Sankhuw	Silichong Gaun 1		72.5	68.1	70.2	88.5	80.8	84.6	85.5	84.8	85.2	92.3	93.6	93.0	94.8	86.7	90.8	86.7	82.8	84.8
9	Sankhuwasabha	1		81.0	74.9	77.9	87.6	83.7	85.6	88.3	88.1	88.2	92.7	90.3	91.5	93.0	91.3	92.1	88.5	85.7	87.1

Dis t_C ode	Dist_na me	Local level_name	Provi nce No	% of Primary Level Total Promotion rates																	
				Grade 1 to 2			Grade 2 to 3			Grade 3 to 4			Grade 4 to 5			Grade 5 to 6			Grade 1-5		
				Girls	Boys	Total	Girls	Boys	Total	Girls	Boys	Total	Girls	Boys	Total	Girls	Boys	Total	Girls	Boys	Total
10	Bhojpur	Aamchowk Ga	1	80.0	71.5	75.6	88.8	79.3	84.6	87.6	87.0	87.3	92.3	89.4	90.9	94.5	91.0	92.5	88.7	83.6	86.2
10	Bhojpur	Arun Gaunpalik	1	83.7	74.2	78.6	88.3	80.6	84.7	92.0	85.5	88.7	91.5	92.4	92.0	93.6	88.0	90.9	89.8	84.2	87.0
10	Bhojpur	Bhojpur Nagarç	1	87.7	76.3	81.7	93.4	88.2	90.7	92.7	92.5	92.6	92.9	91.6	92.2	96.6	95.9	96.3	92.7	88.9	90.8
10	Bhojpur	Hatuwadagadhi G	1	77.4	70.5	73.8	83.5	80.0	81.8	87.3	86.8	87.1	87.2	86.1	86.6	91.9	86.2	88.9	85.5	81.9	83.7
10	Bhojpur	Pauwadungma	1	84.0	77.0	80.8	86.8	79.3	83.3	91.8	90.9	91.4	95.6	92.5	94.0	95.6	92.3	94.0	90.8	86.4	88.6
10	Bhojpur	Ramprasad Ra	1	79.6	77.0	78.2	90.9	84.5	87.8	88.1	93.0	90.3	92.8	91.1	91.9	96.1	92.0	93.9	89.5	87.5	88.5
10	Bhojpur	Salpasilichho G	1	79.1	66.1	72.7	92.4	85.2	88.7	93.3	91.5	92.4	94.6	95.4	95.0	95.6	94.7	95.2	91.0	86.6	88.8
10	Bhojpur	Shadananda N.	1	81.6	74.9	78.1	89.7	84.7	87.1	93.2	88.6	90.9	92.9	89.2	91.0	95.3	93.0	94.1	90.5	86.1	88.3
10	Bhojpur	Tyamkemaiyun	1	80.2	74.8	77.4	89.7	84.2	87.1	89.3	89.6	89.5	89.8	82.1	85.8	92.9	89.9	91.3	88.4	84.1	86.2
10	Bhojpur		1	81.6	73.6	77.4	89.5	83.4	86.5	90.8	89.4	90.1	92.2	89.8	91.0	94.8	91.7	93.3	89.8	85.6	87.7
11	Solukhur	Dudhkaushika	1	91.2	84.2	87.6	92.3	84.1	88.4	82.9	86.5	84.8	92.7	83.7	88.0	88.8	80.6	84.6	89.6	83.8	86.7
11	Solukhur	Dudhkoshi Gau	1	82.6	72.7	77.2	90.6	81.5	85.8	88.1	86.6	87.3	86.4	84.1	85.2	91.5	86.6	89.0	87.8	82.3	85.1
11	Solukhur	Khumbupasanç	1	95.3	86.2	90.1	92.7	92.5	92.6	96.9	91.9	94.6	98.6	94.8	96.6	96.4	92.3	94.4	96.0	91.5	93.8
11	Solukhur	Likhupike Gaur	1	81.5	77.8	79.1	97.4	88.1	93.4	89.3	90.9	90.1	94.0	97.3	95.7	96.9	94.0	95.6	91.8	89.6	90.7
11	Solukhur	Mahakulung G	1	85.6	86.8	86.2	88.2	89.7	88.9	92.0	84.0	88.5	88.9	83.9	86.4	90.4	86.6	88.6	89.0	86.2	87.6
11	Solukhur	Nechasalyan G	1	77.4	76.4	77.0	87.2	79.8	83.5	87.7	87.5	87.6	86.4	88.1	87.3	93.8	92.4	93.1	86.5	84.9	85.7
11	Solukhur	Solududhakunc	1	87.8	77.9	82.8	92.1	89.0	90.3	94.3	92.5	93.3	92.0	92.7	92.4	95.0	93.1	94.0	92.2	89.0	90.6
11	Solukhur	Sotang Gaunp	1	87.5	77.4	82.5	91.1	92.5	91.7	92.9	93.5	93.2	95.8	90.8	93.3	94.3	93.9	94.1	92.3	89.6	91.0
11	Solukhumbu		1	86.3	79.7	82.9	91.1	87.1	89.1	90.6	89.2	89.9	91.2	88.7	89.9	92.9	89.4	91.1	90.4	86.8	88.6
12	Okhaladl	Champadevi G	1	81.1	76.3	78.8	90.5	82.7	86.5	88.8	92.7	90.7	95.7	90.2	93.2	95.1	96.0	95.6	90.2	87.6	88.9
12	Okhaladl	Chisankhugadl	1	87.2	78.5	83.0	97.7	86.1	91.3	94.7	92.0	93.3	94.6	93.8	94.2	94.6	91.5	93.0	93.8	88.4	91.1
12	Okhaladl	Khijidemba Ga	1	85.7	77.3	81.1	96.0	83.4	89.0	91.4	90.2	90.8	95.3	93.0	94.1	95.9	92.5	94.5	92.9	87.3	90.1
12	Okhaladl	Likhu Gaunpali	1	81.6	75.0	78.3	88.7	88.5	88.6	95.2	89.8	92.6	93.4	90.6	91.9	96.4	93.0	94.7	91.0	87.4	89.2
12	Okhaladl	Manebhanjyanç	1	82.6	79.8	81.1	90.5	87.8	89.3	95.6	91.2	93.5	94.3	96.6	95.4	97.8	93.3	95.7	92.2	89.7	91.0
12	Okhaladl	Molung Gaunp	1	83.5	81.0	82.3	93.8	88.1	91.1	94.1	95.7	94.9	98.5	96.4	97.3	96.3	95.1	95.7	93.2	91.2	92.2
12	Okhaladl	Siddhicharan N	1	84.7	79.4	82.0	93.3	85.4	88.8	92.9	91.9	92.4	93.4	94.2	93.8	95.4	95.2	95.3	91.9	89.2	90.6
12	Okhaladl	Sunkoshi Gaun	1	87.0	82.4	84.7	95.9	85.3	91.1	93.2	93.2	93.2	92.9	94.7	93.8	94.0	93.1	93.5	92.6	89.7	91.2
12	Okhaladhunga		1	84.2	79.0	81.5	93.1	85.8	89.4	93.1	92.3	92.7	94.5	93.7	94.1	95.6	93.9	94.8	92.1	88.9	90.5
13	Khotang	Ainselukhark G	1	77.5	64.7	70.7	84.7	75.8	80.0	76.7	60.1	68.3	88.8	80.0	84.6	71.2	67.8	69.7	79.8	69.7	74.7
13	Khotang	Barahapokhari	1	79.0	82.4	80.7	86.2	77.1	81.4	86.2	90.0	88.1	87.0	85.6	86.3	89.8	87.7	88.7	85.6	84.5	85.1
13	Khotang	Diprung Gaunp	1	71.3	60.2	65.7	88.1	83.0	85.7	93.2	91.1	92.1	90.8	89.1	90.0	93.2	93.3	93.3	87.3	83.4	85.3
13	Khotang	Halesi Tuwach	1	69.6	67.8	68.7	92.6	85.0	89.1	90.6	93.5	92.1	94.1	93.0	93.6	96.8	95.0	96.0	88.8	86.9	87.8
13	Khotang	Jantedhunga G	1	73.7	69.9	71.8	85.4	82.8	84.1	90.1	87.1	88.6	91.6	87.1	89.4	95.1	87.4	91.2	87.2	82.9	85.0
13	Khotang	Kepilasagadhi	1	78.7	74.5	76.5	95.1	85.6	90.7	89.0	88.9	89.0	94.4	92.1	93.2	93.5	90.6	91.9	90.1	86.3	88.2
13	Khotang	Khotehang Ga	1	70.6	63.0	67.0	86.0	76.8	81.3	85.7	86.4	86.0	92.5	89.4	91.0	93.4	93.9	93.6	85.6	81.9	83.8
13	Khotang	Lamidada Gaur	1	72.3	72.7	72.5	80.8	82.4	81.6	92.6	84.2	88.6	90.7	87.4	89.0	92.9	92.7	92.8	85.9	83.9	84.9
13	Khotang	Rupakot Majhu	1	74.9	67.9	71.3	90.0	87.7	88.9	90.8	90.3	90.6	94.4	91.3	92.8	94.5	92.9	93.7	88.9	86.1	87.5
13	Khotang	Sakela Gaunp	1	63.3	60.4	62.0	83.7	79.3	81.3	86.6	89.8	88.1	94.4	85.3	90.1	92.9	88.7	90.7	84.2	80.7	82.4
13	Khotang		1	73.1	68.1	70.6	88.4	82.5	85.5	88.8	87.5	88.2	92.3	89.0	90.7	92.3	90.5	91.4	87.0	83.5	85.3
14	Udayapu	Belaka Nagarp	1	81.1	82.3	81.7	90.3	83.8	87.0	91.6	91.1	91.4	94.1	92.9	93.5	94.7	92.5	93.6	90.4	88.5	89.4
14	Udayapu	Chaudandigadl	1	86.0	84.3	85.1	91.9	90.5	91.2	94.5	94.8	94.7	95.1	94.0	94.5	96.5	93.9	95.2	92.8	91.5	92.1
14	Udayapu	Katari Nagarpa	1	88.0	81.7	84.8	91.9	92.1	92.0	92.7	93.3	93.0	95.6	96.2	95.9	93.2	92.6	92.9	92.3	91.2	91.7
14	Udayapu	Limchungbung	1	85.4	67.5	76.4	90.9	87.5	89.2	90.9	91.2	91.1	94.8	88.7	91.8	95.3	88.5	91.5	91.5	84.7	88.1
14	Udayapu	Rautami Gaunç	1	77.9	71.4	74.4	88.3	85.8	87.0	90.7	91.3	91.0	95.7	91.7	93.6	94.3	95.3	94.8	89.4	87.1	88.2
14	Udayapu	Tapli Gaunpala	1	69.9	61.6	65.5	81.0	77.2	79.0	88.2	90.7	89.5	94.6	91.3	93.0	94.2	96.7	95.5	85.6	83.5	84.6
14	Udayapu	Triyuga Nagarç	1	87.9	84.6	86.2	91.9	89.6	90.7	94.4	92.5	93.4	94.2	91.8	93.0	95.2	93.4	94.2	92.7	90.4	91.5
14	Udayapu	Udayapurgadhi	1	77.2	73.9	75.7	89.5	89.2	89.4	90.7	88.1	89.4	91.8	92.8	92.4	94.0	95.0	94.5	88.7	87.8	88.2
14	Udayapur		1	83.7	79.4	81.5	90.5	88.4	89.5	92.7	92.1	92.4	94.5	93.0	93.8	94.7	93.4	94.1	91.2	89.3	90.2

Dis t_C ode	Dist_na me	Local level_name	Provi nce No	% of Primary Level Total Promotion rates																	
				Grade 1 to 2			Grade 2 to 3			Grade 3 to 4			Grade 4 to 5			Grade 5 to 6			Grade 1-5		
				Girls	Boys	Total	Girls	Boys	Total	Girls	Boys	Total	Girls	Boys	Total	Girls	Boys	Total	Girls	Boys	Total
15	Saptari	Agnisair Krishn 2		82.6	76.8	80.1	86.5	73.5	80.0	89.8	88.8	89.3	90.1	94.2	92.3	93.6	96.3	94.9	88.5	85.9	87.2
15	Saptari	Belhi Chapena 2		85.6	88.3	86.9	90.9	92.1	91.5	94.5	88.7	91.8	91.2	89.0	90.2	92.6	91.2	92.0	90.9	89.9	90.4
15	Saptari	Bishnupur Gau 2		90.0	91.5	90.8	92.6	96.2	94.4	95.8	91.4	93.9	91.3	87.5	89.7	92.5	89.0	90.9	92.4	91.1	91.8
15	Saptari	Bodebarsaien 2		85.4	83.0	84.3	87.9	86.9	87.5	92.4	88.0	90.3	91.6	89.5	90.7	93.2	91.0	92.2	90.1	87.7	88.9
15	Saptari	Chhinnamasta 2		82.0	76.1	79.0	88.6	83.1	86.2	91.8	86.2	89.7	92.8	88.4	91.0	92.8	93.7	93.2	89.6	85.5	87.5
15	Saptari	Dakneshwori N 2		87.8	86.3	87.0	89.3	88.9	89.1	92.7	89.8	91.4	94.3	92.5	93.5	94.1	93.1	93.7	91.7	90.1	90.9
15	Saptari	Hanumannagar 2		89.9	89.0	89.5	86.9	91.5	89.3	93.1	91.8	92.5	91.5	94.0	92.8	93.0	92.7	92.9	90.9	91.8	91.3
15	Saptari	Kanchanroop 2		83.9	85.5	84.7	91.1	88.3	89.9	90.6	90.8	90.7	90.5	86.7	89.0	88.4	86.2	87.4	88.9	87.5	88.2
15	Saptari	Khadak Nagar 2		84.9	85.4	85.2	87.7	84.5	86.1	89.5	87.6	88.6	93.2	91.2	92.1	92.8	91.4	92.1	89.6	88.0	88.8
15	Saptari	Mahadeva Gau 2		80.8	86.5	83.4	87.3	88.8	88.0	90.6	89.8	90.3	95.0	92.6	94.1	91.4	92.0	91.7	89.0	90.0	89.5
15	Saptari	Rajbiraj Nagar 2		90.3	88.8	89.6	90.2	90.9	90.5	95.5	91.8	93.9	90.6	87.9	89.5	94.1	91.5	93.0	92.1	90.2	91.2
15	Saptari	Rupani Gaunp 2		80.4	80.6	80.5	84.0	82.3	83.3	92.5	93.0	92.7	95.9	93.5	94.8	97.2	93.4	95.8	90.0	88.5	89.3
15	Saptari	Saptakoshi Na 2		79.5	85.6	82.7	88.8	90.8	89.7	90.8	86.3	88.7	89.9	90.4	90.1	91.3	86.7	89.1	88.1	88.0	88.0
15	Saptari	Shambhunath 2		81.6	82.5	82.1	90.0	87.4	88.6	90.1	88.0	89.1	91.1	89.6	90.3	91.5	92.6	92.1	88.9	88.0	88.4
15	Saptari	Surunga Nagar 2		85.5	85.5	85.5	90.1	85.8	88.0	93.1	90.1	91.7	94.2	93.6	93.9	97.1	95.3	96.3	92.0	90.1	91.0
15	Saptari	Tilatha Koiladi 2		86.7	81.2	84.1	89.5	90.6	89.9	93.3	87.2	90.7	86.4	88.4	87.2	90.6	91.1	90.7	89.3	87.7	88.5
15	Saptari	Tirahut Gaunp 2		80.0	77.0	78.8	85.0	83.6	84.4	89.4	88.1	89.0	87.2	91.8	89.3	88.0	86.4	87.4	85.9	85.4	85.6
15	Saptari	Walan Bihul Ga 2		90.9	88.1	89.6	91.8	83.0	87.8	86.1	91.2	88.4	89.9	90.4	90.1	95.9	92.3	94.5	90.9	89.0	90.0
15	Saptari	2		85.3	84.9	85.1	89.0	87.7	88.4	92.0	89.4	90.8	91.4	90.6	91.0	92.7	91.6	92.2	90.1	88.8	89.5
16	Siraha	Arnava Gaunp 2		74.2	81.7	78.0	86.3	84.2	85.2	88.6	79.3	84.6	81.5	78.4	80.1	80.9	70.8	76.5	82.3	78.9	80.6
16	Siraha	Aurahi Gaunpa 2		77.4	78.7	78.1	84.9	85.0	84.9	84.7	83.7	84.3	88.2	84.2	86.1	89.7	85.7	87.8	85.0	83.5	84.2
16	Siraha	Bariyarpatti Ga 2		81.1	78.6	79.8	82.3	84.3	83.5	84.4	79.5	81.8	83.8	84.1	83.9	82.7	83.4	83.0	82.8	82.0	82.4
16	Siraha	Bhagawanpur 2		69.8	72.3	71.2	83.2	83.1	83.2	88.0	87.3	87.7	89.5	88.3	88.9	91.2	86.2	89.1	84.4	83.4	83.9
16	Siraha	Bishnupur Gau 2		85.4	83.0	84.1	86.9	89.3	88.2	89.3	88.5	88.9	90.3	90.7	90.5	91.8	91.4	91.6	88.7	88.6	88.7
16	Siraha	Dhangadhimai 2		89.2	91.2	90.3	91.8	95.3	93.6	94.8	92.8	93.7	94.3	92.7	93.5	93.8	92.3	93.0	92.8	92.9	92.8
16	Siraha	Golbazar Naga 2		85.1	86.7	86.0	88.7	89.8	89.3	92.9	90.0	91.2	92.4	91.4	91.8	92.5	92.0	92.2	90.3	90.0	90.1
16	Siraha	Kalyanpur Nag 2		84.4	83.3	83.9	88.9	88.6	88.8	90.8	89.7	90.3	92.8	92.8	92.8	88.9	89.4	89.1	89.2	88.8	89.0
16	Siraha	Karjanha Naga 2		84.9	87.6	86.4	89.9	92.7	91.5	89.7	91.0	90.4	90.6	93.0	91.8	90.5	93.3	91.9	89.1	91.5	90.3
16	Siraha	Lahan Nagarp 2		81.1	82.6	81.9	88.1	91.0	89.8	90.7	89.4	89.9	91.5	90.0	90.6	94.1	91.9	92.8	89.1	89.0	89.0
16	Siraha	Laxmipur Patar 2		81.8	79.8	80.6	85.2	86.4	85.9	86.9	83.6	85.2	86.9	86.8	86.8	83.9	84.9	84.4	84.9	84.3	84.6
16	Siraha	Mirchaiya Naga 2		88.8	89.2	89.0	91.9	92.9	92.4	92.1	92.8	92.5	92.0	93.1	92.6	90.4	94.6	92.9	91.1	92.5	91.8
16	Siraha	Naraha Gaunp 2		88.3	84.6	86.3	88.9	88.0	88.4	92.4	87.2	89.5	88.6	88.9	88.8	91.6	93.8	92.7	90.0	88.5	89.2
16	Siraha	Navarajpur Ga 2		66.9	70.5	68.8	78.4	71.4	74.9	80.2	70.6	75.5	81.8	81.3	81.6	82.0	80.9	81.5	77.9	74.9	76.4
16	Siraha	Sakhuwananka 2		77.0	74.9	75.9	83.1	77.3	80.3	85.6	82.5	84.1	87.4	83.0	85.4	92.3	93.0	92.6	85.1	82.1	83.6
16	Siraha	Siraha Nagarp 2		82.4	84.6	83.7	88.9	89.7	89.3	89.1	88.1	88.6	89.6	88.1	88.8	88.1	91.1	89.6	87.6	88.3	88.0
16	Siraha	Sukhipur Naga 2		82.8	80.1	81.3	90.1	85.0	87.5	89.9	87.8	88.8	91.1	89.1	90.1	90.2	90.9	90.6	88.8	86.6	87.7
16	Siraha	2		82.5	83.4	83.0	87.9	88.7	88.4	89.7	88.0	88.8	90.0	89.4	89.7	89.8	90.6	90.2	88.0	88.0	88.0
17	Dhanush	Aurahi Gaunpa 2		86.0	83.6	84.8	94.5	94.9	94.7	97.8	95.2	96.6	96.3	96.4	96.4	96.3	95.3	95.9	94.2	93.1	93.6
17	Dhanush	Bateswor Gaun 2		89.3	90.2	89.8	94.0	94.1	94.0	95.2	91.9	93.7	93.7	92.6	93.3	93.8	91.6	92.8	93.2	92.1	92.6
17	Dhanush	Bidehi Nagarp 2		91.7	89.6	90.6	91.7	92.3	91.9	95.9	94.4	95.3	95.5	93.8	94.7	95.4	96.1	95.7	94.0	93.2	93.6
17	Dhanush	Chhreshworna 2		90.4	93.2	91.8	89.9	93.0	91.4	94.5	87.8	91.2	88.8	88.8	88.8	91.9	90.8	91.4	91.1	90.7	90.9
17	Dhanush	Dhanauji Gaun 2		90.6	93.8	92.2	92.0	92.3	92.1	96.3	91.2	94.3	89.3	89.1	89.3	91.9	90.6	91.4	92.0	91.4	91.7
17	Dhanush	Dhanusadham 2		87.9	92.0	89.9	90.2	90.8	90.5	93.4	87.2	90.5	90.0	87.3	88.7	91.7	89.3	90.6	90.7	89.3	90.0
17	Dhanush	Ganeshman Ct 2		91.3	90.4	90.9	90.0	90.7	90.4	94.9	90.0	92.4	91.8	88.9	90.3	93.0	94.0	93.5	92.2	90.8	91.5
17	Dhanush	Hansapur Nag 2		89.9	92.2	91.0	88.4	88.8	88.5	95.7	91.4	93.9	90.0	88.2	89.2	91.7	87.7	90.0	91.1	89.7	90.4
17	Dhanush	Janaknandini C 2		90.1	93.7	91.8	90.5	95.0	92.6	94.8	87.9	91.5	88.2	86.0	87.2	91.3	86.9	89.2	91.0	89.9	90.4
17	Dhanush	Janakpur Upan 2		90.7	93.4	92.2	93.2	94.9	94.2	95.3	91.0	93.0	92.4	88.8	90.4	93.8	91.4	92.5	93.1	91.9	92.5
17	Dhanush	Kamala Nagarp 2		89.8	94.1	92.1	90.1	90.5	90.3	96.2	88.3	92.4	88.7	87.1	88.0	89.9	88.7	89.4	90.9	89.8	90.4
17	Dhanush	Laxminiya Gau 2		90.8	91.9	91.3	92.9	92.0	92.5	97.0	92.6	94.9	93.5	91.6	92.6	93.4	91.6	92.7	93.5	91.9	92.7
17	Dhanush	Mithila Bihari G 2		87.0	82.3	84.9	89.3	87.9	88.7	94.9	89.3	92.7	92.8	91.3	92.2	95.3	92.0	94.0	91.9	88.6	90.2
17	Dhanush	Mithila Nagarp 2		89.8	87.5	88.6	92.4	91.5	91.9	93.5	93.4	93.5	92.9	93.2	93.1	92.2	93.3	92.8	92.2	91.8	92.0
17	Dhanush	Mukhiyapatti M 2		91.1	93.1	92.1	89.9	91.0	90.4	94.2	88.5	91.5	93.7	95.3	94.3	91.0	92.6	91.6	92.0	92.1	92.0
17	Dhanush	Nagarain Naga 2		90.4	93.2	91.8	93.6	93.1	93.3	94.4	92.2	93.5	94.0	92.4	93.3	95.1	93.6	94.5	93.5	92.9	93.2
17	Dhanush	Sabaila Nagarp 2		91.6	91.2	91.4	89.8	91.7	90.7	93.6	87.7	90.9	88.8	86.6	87.9	89.8	86.8	88.5	90.7	88.8	89.7
17	Dhanush	Sahidnagar Na 2		90.5	91.4	90.9	90.8	93.2	92.0	94.3	89.9	92.1	91.7	90.7	91.2	88.3	88.9	88.6	91.1	90.8	91.0
17	Dhanusha	2		90.1	91.4	90.7	91.3	92.6	91.9	94.9	90.4	92.7	91.6	89.8	90.8	92.3	91.0	91.7	92.0	91.0	91.5

Dis t_C ode	Dist_na me	Local level_name	Provi nce No	% of Primary Level Total Promotion rates																	
				Grade 1 to 2			Grade 2 to 3			Grade 3 to 4			Grade 4 to 5			Grade 5 to 6			Grade 1-5		
				Girls	Boys	Total	Girls	Boys	Total	Girls	Boys	Total	Girls	Boys	Total	Girls	Boys	Total	Girls	Boys	Total
18	Mahottar Aurahi Nagarp	2		86.8	82.4	84.7	90.4	86.4	88.5	91.4	87.5	89.7	85.1	88.2	86.6	92.3	91.9	92.1	89.2	87.3	88.2
18	Mahottar Balwa Nagarp	2		87.1	82.7	84.9	90.2	90.9	90.5	92.9	89.7	91.4	93.3	92.4	92.9	93.7	93.5	93.6	91.4	89.8	90.6
18	Mahottar Bardibas Nag	2		87.4	90.0	88.7	92.6	90.9	91.8	92.4	88.4	90.4	95.1	92.5	93.8	96.1	94.2	95.2	92.7	91.2	92.0
18	Mahottar Bhangaha Nag	2		83.7	81.0	82.5	90.3	87.1	88.8	91.9	87.0	89.6	89.2	88.2	88.8	90.1	89.6	89.9	89.1	86.6	87.8
18	Mahottar Ekdanra Gaun	2		83.6	88.2	86.0	94.5	94.4	94.4	95.1	91.3	93.4	97.3	93.6	95.7	96.6	95.2	96.1	93.4	92.6	93.0
18	Mahottar Gaushala Nag	2		90.0	91.3	90.7	90.9	92.4	91.7	93.1	90.0	91.5	92.7	91.2	91.9	91.8	91.1	91.5	91.7	91.2	91.5
18	Mahottar Jaleswor Nag	2		90.3	90.1	90.2	93.6	91.9	92.7	94.3	93.8	94.1	96.3	94.7	95.5	94.8	94.8	94.8	93.9	93.1	93.5
18	Mahottar Loharpati Nag	2		89.2	87.9	88.6	89.9	91.0	90.5	93.9	89.7	91.9	91.0	89.8	90.5	91.4	90.1	90.9	91.1	89.7	90.4
18	Mahottar Mahottari Gaun	2		83.6	86.7	85.1	91.4	89.5	90.6	91.5	87.3	89.7	92.6	91.9	92.3	93.2	91.5	92.4	90.5	89.4	89.9
18	Mahottar Manra Sisawa	12		92.7	92.2	92.5	89.9	87.3	88.7	93.7	87.7	91.1	94.6	93.4	94.1	95.6	94.7	95.2	93.3	91.1	92.2
18	Mahottar Matihani Nag	2		83.8	82.8	83.3	89.2	93.8	91.1	94.6	92.0	93.4	94.8	92.9	93.9	93.6	90.9	92.3	91.2	90.5	90.8
18	Mahottar Pipra Gaunpalii	2		92.2	95.3	93.7	92.3	95.9	94.1	96.8	94.3	95.6	94.0	92.6	93.4	94.7	95.5	95.1	94.0	94.7	94.4
18	Mahottar Ramgopalpur	12		87.7	89.2	88.5	94.1	91.5	92.8	94.8	93.6	94.2	98.7	97.2	98.1	97.5	97.9	97.7	94.6	93.9	94.2
18	Mahottar Samsi Gaunpal	2		91.2	93.5	92.4	93.4	88.4	91.3	92.8	85.3	89.7	96.8	95.2	96.3	92.3	89.2	91.1	93.3	90.3	91.8
18	Mahottar Sonama Gaun	2		93.6	92.7	93.2	94.2	89.5	92.0	95.1	93.3	94.3	94.6	94.5	94.6	96.0	95.1	95.5	94.7	93.0	93.9
18	Mahottari	2		88.5	88.8	88.6	91.8	90.8	91.4	93.6	90.2	92.0	93.8	92.5	93.2	94.0	93.1	93.6	92.3	91.1	91.7
19	Sarlahi Bagmati Nagarp	2		76.4	75.2	75.8	83.9	84.6	84.2	86.4	81.9	84.3	91.9	87.4	89.7	91.4	88.6	90.0	86.0	83.5	84.8
19	Sarlahi Balara Nagarp	2		87.9	88.1	88.0	88.8	89.5	89.2	93.3	84.2	88.8	87.5	84.8	86.1	90.0	86.7	88.3	89.5	86.6	88.1
19	Sarlahi Barahathawa N	2		79.7	78.0	78.9	85.1	80.4	83.0	89.7	86.7	88.3	92.0	91.0	91.6	94.3	94.9	94.5	88.2	86.2	87.2
19	Sarlahi Basbariya Gau	2		90.3	88.2	89.4	93.8	91.6	92.9	95.7	92.8	94.4	92.0	90.0	91.0	94.1	93.6	93.9	93.2	91.2	92.2
19	Sarlahi Bishnu Gaunpa	2		93.9	93.9	93.9	90.4	91.0	90.6	93.7	93.3	93.5	93.9	95.7	94.8	98.2	98.1	98.2	94.0	94.4	94.2
19	Sarlahi Brahmapuri Ga	2		81.4	91.1	86.2	92.1	93.2	92.6	95.0	90.1	93.3	89.8	87.7	89.1	95.7	93.2	94.6	90.8	91.1	90.9
19	Sarlahi Chakraghatta C	2		92.7	92.9	92.8	91.6	94.8	93.2	94.9	86.3	91.3	88.5	86.7	87.6	92.0	90.1	91.1	91.9	90.2	91.1
19	Sarlahi Chandranagar	2		87.0	87.9	87.4	90.7	86.7	88.9	93.2	86.3	90.6	90.0	87.8	89.2	90.9	88.8	90.1	90.3	87.5	88.9
19	Sarlahi Dhankaul Gaur	2		82.7	83.5	83.1	90.0	89.1	89.6	91.3	92.5	91.7	94.1	95.7	94.7	93.5	93.6	93.6	90.3	90.9	90.6
19	Sarlahi Godaita Nagarp	2		82.4	88.7	85.4	94.2	93.9	94.1	94.8	94.1	94.5	93.7	92.7	93.3	93.9	94.6	94.2	91.8	92.8	92.3
19	Sarlahi Haripur Nagarp	2		79.1	84.0	81.6	91.3	93.2	92.2	93.5	90.9	92.4	94.1	90.5	92.5	95.0	92.6	94.0	90.6	90.2	90.4
19	Sarlahi Haripurwa Nag	2		83.4	76.3	80.6	90.5	86.3	88.8	96.2	93.3	95.0	93.9	90.4	92.5	96.8	93.7	95.6	92.2	88.0	90.1
19	Sarlahi Hariwan Nagarp	2		79.9	82.5	81.1	89.3	86.0	87.6	90.4	90.0	90.2	92.6	87.9	90.5	94.3	93.0	93.7	89.3	87.9	88.6
19	Sarlahi Ishworpur Nag	2		85.4	84.1	84.8	88.3	88.6	88.5	91.9	85.5	89.0	87.2	83.6	85.4	91.6	89.0	90.4	88.9	86.2	87.5
19	Sarlahi Kabilasi Nagarp	2		87.1	83.5	85.5	90.1	86.0	88.4	92.5	89.2	91.1	88.3	88.7	88.5	91.9	91.4	91.7	90.0	87.8	88.9
19	Sarlahi Kaudena Gaun	2		85.4	85.4	85.4	90.6	89.2	90.0	93.3	88.6	91.3	90.5	87.2	89.1	93.1	87.8	90.7	90.6	87.6	89.1
19	Sarlahi Lalbandi Nagarp	2		78.3	77.9	78.1	87.7	87.4	87.6	92.6	88.4	90.5	93.0	91.6	92.2	92.0	92.6	92.3	88.7	87.6	88.1
19	Sarlahi Malangawa Na	2		86.3	87.9	87.1	92.2	91.0	91.6	93.8	89.4	91.7	94.2	92.7	93.5	96.1	94.2	95.1	92.5	91.0	91.8
19	Sarlahi Parsa Gaunpali	2		90.0	88.9	89.6	88.5	79.7	84.8	92.3	90.7	91.6	96.9	95.3	96.1	95.8	94.4	95.2	92.7	89.8	91.3
19	Sarlahi Ramnagar Gau	2		81.9	83.5	82.7	89.1	92.3	90.6	96.4	88.7	92.6	90.8	86.0	88.6	94.5	92.1	93.3	90.5	88.5	89.5
19	Sarlahi	2		84.0	84.6	84.3	89.7	88.5	89.1	93.0	88.7	91.1	91.4	89.3	90.4	93.5	92.0	92.8	90.3	88.6	89.5
32	Rautahat Baudhimai Nag	2		92.7	93.1	92.9	87.6	86.6	87.1	93.6	85.5	89.6	85.7	84.7	85.2	92.1	90.3	91.3	90.4	88.1	89.2
32	Rautahat Birndaban Nag	2		92.4	93.2	92.8	88.6	91.6	90.2	93.0	81.2	86.6	86.4	83.7	85.0	88.4	87.0	87.6	89.8	87.3	88.5
32	Rautahat Chandrapur Na	2		85.1	88.8	86.8	90.9	91.3	91.1	94.5	88.2	91.5	89.9	88.1	89.1	91.2	89.0	90.1	90.3	89.1	89.7
32	Rautahat Debahi Gonahi	2		90.3	94.5	92.3	89.9	94.1	91.7	96.6	87.5	92.6	89.2	85.9	87.6	90.5	88.2	89.5	91.3	90.0	90.7
32	Rautahat Durga Bhagaw	2		81.1	76.9	79.1	88.9	87.8	88.4	88.8	81.4	85.5	83.2	84.9	84.0	92.5	86.9	89.8	86.9	83.6	85.2
32	Rautahat Gadhimai Nag	2		90.9	92.2	91.6	87.2	90.9	89.0	96.2	88.8	92.3	88.4	85.7	87.1	90.4	88.5	89.5	90.6	89.2	89.9
32	Rautahat Garuda Nagarp	2		90.2	88.7	89.5	90.4	91.7	91.0	93.5	86.8	90.8	91.2	91.9	91.6	93.7	93.3	93.5	91.8	90.5	91.2
32	Rautahat Gaur Nagarpali	2		88.8	90.3	89.5	89.7	92.4	91.2	94.0	95.2	94.6	95.1	94.7	94.9	97.7	97.1	97.5	93.0	93.9	93.5
32	Rautahat Gujara Nagarp	2		92.3	93.1	92.7	91.2	92.8	92.0	93.9	87.6	90.7	88.9	85.0	87.1	90.9	89.1	90.0	91.4	89.6	90.5
32	Rautahat Ishanath Nagarp	2		87.1	90.9	88.9	91.6	92.1	91.9	94.6	88.7	91.7	93.2	90.3	91.9	93.8	91.0	92.5	92.0	90.6	91.3
32	Rautahat Katahariya Nag	2		93.2	94.0	93.6	90.7	92.5	91.6	96.6	89.3	93.0	89.8	88.1	89.0	94.8	92.5	93.7	93.0	91.3	92.2
32	Rautahat Madav Narayar	2		93.0	93.2	93.1	89.6	88.9	89.3	94.9	89.4	92.2	91.6	91.1	91.3	90.6	89.2	90.0	91.9	90.4	91.1
32	Rautahat Maulapur Nag	2		88.4	93.0	90.3	90.6	93.4	91.8	93.6	85.1	89.8	89.1	83.8	86.4	90.2	87.7	89.1	90.4	88.6	89.5
32	Rautahat Paroha Nagarp	2		85.2	90.0	87.7	88.8	90.9	89.8	96.1	89.9	93.2	89.3	88.2	88.8	92.3	89.2	90.9	90.3	89.6	90.0
32	Rautahat Phatuwa Bijaya	2		91.5	95.2	93.5	91.5	92.0	91.7	97.4	91.6	94.7	94.6	91.5	93.2	91.8	92.0	91.9	93.4	92.5	92.9
32	Rautahat Rajdevi Nagarp	2		90.7	88.6	89.7	93.6	92.5	93.1	93.2	91.4	92.4	94.3	91.5	92.9	94.7	92.7	93.7	93.3	91.3	92.3
32	Rautahat Rajpur Nagarp	2		90.9	92.2	91.6	91.2	94.7	92.8	95.1	89.8	92.7	90.5	85.5	88.0	85.9	80.1	83.2	90.7	88.5	89.6
32	Rautahat Yamunamai Ga	2		92.8	94.6	93.7	89.4	94.2	91.6	96.1	87.0	92.4	86.7	84.1	85.5	90.1	87.4	89.0	91.0	89.5	90.2
32	Rautahat	2		89.6	90.9	90.2	90.2	91.7	90.9	94.5	88.0	91.4	90.0	88.0	89.0	91.8	89.6	90.7	91.2	89.6	90.4

Dis t_C ode	Dist_na me	Local level_name	Provi nce No	% of Primary Level Total Promotion rates																	
				Grade 1 to 2			Grade 2 to 3			Grade 3 to 4			Grade 4 to 5			Grade 5 to 6			Grade 1-5		
				Girls	Boys	Total	Girls	Boys	Total	Girls	Boys	Total	Girls	Boys	Total	Girls	Boys	Total	Girls	Boys	Total
33	Bara	Adarsh Kotwal	2	80.0	79.9	79.9	83.5	81.3	82.6	81.8	77.9	80.1	75.2	79.1	76.9	77.8	77.6	77.7	79.7	79.2	79.4
33	Bara	Baragadi Gaun	2	88.5	89.2	88.8	92.0	96.1	94.2	95.2	90.6	92.9	93.6	90.0	92.2	94.1	90.2	92.3	92.7	91.2	92.0
33	Bara	Bishrampur Ga	2	85.1	91.4	88.2	93.8	91.8	92.9	94.6	92.7	93.8	86.2	90.0	87.9	96.1	94.6	95.5	91.2	92.1	91.6
33	Bara	Devtal Gaunpal	2	79.5	75.4	77.5	91.1	90.9	91.0	94.6	82.6	89.2	89.1	84.6	87.2	89.7	84.0	87.5	88.8	83.5	86.1
33	Bara	Jitpur Simara U	2	89.8	90.3	90.1	92.5	91.8	92.1	93.7	91.6	92.7	93.3	91.5	92.4	95.8	93.9	94.8	93.0	91.8	92.4
33	Bara	Kalaiya Upama	2	87.1	88.4	87.7	92.3	91.4	91.9	94.9	91.5	93.4	94.9	91.6	93.5	94.5	93.7	94.2	92.7	91.3	92.0
33	Bara	Karaiyamai Ga	2	85.6	89.1	87.3	87.4	79.9	84.4	85.6	74.6	80.7	90.6	87.3	89.1	91.5	89.3	90.6	88.1	84.1	86.1
33	Bara	Kolhabi Nagarp	2	81.4	79.4	80.4	90.6	87.3	89.0	93.0	89.0	91.3	94.3	94.2	94.3	95.2	94.1	94.7	90.9	88.8	89.9
33	Bara	Mahagadhimai	2	76.5	77.9	77.1	87.3	83.9	85.8	89.9	85.0	87.7	90.8	88.3	89.8	93.4	91.7	92.7	87.6	85.4	86.5
33	Bara	Nijgadh Nagar	2	78.2	84.1	81.3	92.0	91.1	91.5	93.8	89.7	91.8	92.3	90.0	91.2	94.4	93.5	94.0	90.1	89.7	89.9
33	Bara	Pacharauta Na	2	73.0	78.0	75.5	91.1	93.3	92.1	94.7	89.8	92.5	93.3	93.5	93.4	93.3	92.1	92.7	89.1	89.3	89.2
33	Bara	Parwanipur Ga	2	92.4	91.4	91.9	96.0	94.4	95.2	95.6	90.5	93.0	95.5	94.1	94.8	97.4	94.3	96.0	95.4	92.9	94.1
33	Bara	Pheta Gaunpali	2	81.7	85.3	83.4	89.1	91.4	90.1	94.2	89.1	92.2	92.8	89.4	91.4	93.8	96.1	94.7	90.3	90.3	90.3
33	Bara	Prasauni Gaun	2	92.2	95.7	94.1	92.3	94.7	93.4	93.5	86.7	90.4	91.5	87.2	89.5	92.0	90.4	91.3	92.3	90.9	91.6
33	Bara	Simroungadh N	2	77.1	79.6	78.3	91.5	90.0	90.8	92.2	86.9	89.8	88.8	84.4	86.9	90.5	90.8	90.6	88.0	86.3	87.2
33	Bara	Subarna Gaun	2	86.9	91.0	88.9	91.1	93.0	92.0	95.7	88.8	92.6	92.0	90.0	91.0	93.6	92.0	92.9	91.9	91.0	91.4
33	Bara		2	83.0	85.1	84.0	90.6	90.1	90.3	92.7	88.2	90.7	91.2	89.5	90.5	92.7	91.5	92.2	90.0	88.9	89.5
34	Parsa	Bahudarmai Na	2	86.8	86.0	86.4	87.1	85.3	86.3	93.5	84.0	89.9	86.6	86.3	86.5	90.1	87.4	88.9	88.8	85.8	87.3
34	Parsa	Bindabasini Ga	2	82.5	81.8	82.2	89.0	85.6	87.5	91.1	87.6	89.7	92.1	85.8	89.6	89.9	89.3	89.6	88.9	86.0	87.5
34	Parsa	Birgunj Mahan	2	88.2	88.8	88.5	92.6	92.6	92.6	95.5	93.5	94.6	95.3	94.3	94.9	95.2	94.0	94.7	93.4	92.6	93.0
34	Parsa	Chhipaharmai	2	93.6	90.7	92.2	94.8	94.6	94.7	94.6	93.7	94.1	98.3	95.1	96.9	97.0	91.3	94.6	95.7	93.1	94.4
34	Parsa	Dhobini Gaunp	2	87.8	84.7	86.5	89.3	89.7	89.5	91.1	89.0	90.3	93.6	93.7	93.7	92.7	91.9	92.4	90.9	89.8	90.4
34	Parsa	Jaganathpur G	2	86.6	88.3	87.5	90.2	90.6	90.4	94.0	89.7	92.1	89.8	85.3	87.7	91.4	90.4	91.0	90.4	88.8	89.6
34	Parsa	Jira Bhawani G	2	87.8	90.0	88.8	94.0	88.6	91.7	91.9	90.6	91.3	92.7	90.1	91.5	92.9	89.6	91.4	91.9	89.8	90.8
34	Parsa	Kalikamai Gaur	2	95.4	95.6	95.5	92.1	90.5	91.5	94.9	90.7	93.0	93.1	88.2	90.9	88.1	91.0	89.3	92.7	91.2	92.0
34	Parsa	Pakahamainpu	2	92.0	91.8	91.9	91.9	92.1	92.0	97.3	90.6	94.3	92.7	89.7	91.3	95.2	94.2	94.8	93.8	91.7	92.7
34	Parsa	Parsagadi Nag	2	83.4	86.4	84.8	91.7	89.8	90.8	93.2	94.1	93.7	94.3	93.5	93.9	93.6	92.6	93.1	91.2	91.3	91.2
34	Parsa	Paterwasugauli	2	85.4	81.3	83.5	85.7	79.6	82.9	90.1	84.7	87.5	87.8	84.7	86.3	85.8	86.9	86.3	87.0	83.4	85.2
34	Parsa	Pokhariya Nag	2	90.9	86.7	89.0	93.0	92.9	93.0	94.9	90.1	93.1	94.1	93.4	93.8	95.7	95.6	95.6	93.7	91.7	92.7
34	Parsa	Sakhuwa Pras	2	85.0	86.4	85.6	92.8	93.5	93.2	94.0	93.7	93.9	96.1	94.1	95.2	96.5	96.1	96.3	92.9	92.8	92.8
34	Parsa	Thori Gaunpali	2	93.1	86.9	90.3	87.5	83.9	85.8	89.4	92.2	90.8	92.8	86.9	89.7	92.9	89.0	91.0	91.1	87.8	89.5
34	Parsa		2	87.9	87.7	87.8	91.5	90.4	91.0	94.1	91.4	92.9	93.6	91.4	92.6	93.5	92.3	93.0	92.1	90.7	91.4
20	Sindhuli	Dudhoul Nagari	3	75.9	72.3	74.0	86.2	84.6	85.5	90.6	89.4	90.0	95.0	91.8	93.4	95.4	92.7	94.1	88.6	86.1	87.4
20	Sindhuli	Ghanglekh Ga	3	73.6	63.9	68.7	88.7	89.8	89.3	94.0	88.7	91.3	96.5	90.1	93.2	95.6	90.1	92.9	89.7	84.5	87.1
20	Sindhuli	Golanjor Gaun	3	70.8	66.7	68.6	92.7	91.8	92.2	95.3	95.4	95.3	98.1	99.2	98.6	99.3	97.6	98.6	91.3	90.1	90.7
20	Sindhuli	Hariharpurgad	3	79.5	72.6	76.1	88.1	84.8	86.4	89.1	88.5	88.8	95.2	94.3	94.8	94.6	93.0	93.8	89.3	86.6	88.0
20	Sindhuli	Kalamamai Na	3	84.2	82.9	83.5	92.9	91.7	92.3	94.7	94.3	94.5	94.9	93.9	94.3	95.9	94.2	95.0	92.5	91.4	92.0
20	Sindhuli	Marin Gaunpali	3	74.4	70.4	72.3	85.1	78.4	81.6	90.6	88.1	89.2	95.3	94.3	94.8	96.6	94.3	95.4	88.4	85.1	86.7
20	Sindhuli	Phikkal Gaunp	3	71.5	67.5	69.5	88.5	87.3	87.9	89.6	88.8	89.2	95.0	92.9	94.0	94.3	91.5	92.9	87.8	85.6	86.7
20	Sindhuli	Sunkoshi Gaun	3	73.3	69.2	71.2	91.8	87.3	89.5	91.2	92.7	92.0	97.1	93.8	95.5	95.1	92.4	93.7	89.7	87.1	88.4
20	Sindhuli	Tinpatan Gaun	3	72.2	64.7	68.4	89.4	88.0	88.7	93.3	92.5	92.9	93.1	92.5	92.8	93.8	92.1	93.0	88.4	86.0	87.2
20	Sindhuli		3	75.9	71.2	73.5	89.1	87.1	88.1	92.2	91.3	91.7	95.0	93.3	94.1	95.3	93.1	94.2	89.5	87.2	88.3
21	Ramechl	Doramba Gaun	3	77.0	75.9	76.5	93.7	84.0	89.2	87.6	84.9	86.2	94.9	94.9	94.9	97.4	92.2	94.8	90.2	86.4	88.3
21	Ramechl	Gokulganga Ga	3	78.6	82.6	80.5	96.3	89.2	92.7	89.0	93.8	91.2	89.8	83.2	86.4	91.3	90.6	90.9	89.0	87.8	88.4
21	Ramechl	Khadadevi Gau	3	79.8	81.0	80.3	94.9	87.8	91.2	93.3	94.7	94.0	94.2	94.2	94.2	96.9	94.5	95.8	91.8	90.5	91.1
21	Ramechl	Likhu Gaunpali	3	75.9	79.0	77.4	91.5	87.4	89.4	89.7	88.2	89.0	92.2	90.5	91.4	96.1	93.7	94.9	89.1	87.8	88.4
21	Ramechl	Manthali Nagar	3	86.0	81.0	83.5	93.0	91.4	92.2	93.7	96.1	94.9	98.8	96.4	97.6	99.0	97.3	98.2	94.1	92.5	93.3
21	Ramechl	Ramechhap Na	3	85.8	86.6	86.2	91.9	90.5	91.2	94.9	90.3	92.5	94.2	92.4	93.3	92.0	92.1	92.1	91.7	90.4	91.1
21	Ramechl	Sunapati Gaun	3	78.1	74.9	76.6	93.5	92.0	92.9	94.8	97.2	95.9	98.3	98.3	98.3	98.2	97.2	97.7	92.6	91.9	92.2
21	Ramechl	Umakunda Ga	3	76.8	71.4	74.2	88.8	90.6	89.8	89.3	85.3	87.4	92.7	90.6	91.6	94.6	90.9	92.8	88.4	85.8	87.1
21	Ramechhap		3	80.8	79.8	80.3	92.8	89.4	91.1	91.8	91.6	91.7	94.9	93.1	94.0	96.0	94.0	95.0	91.3	89.6	90.4

Dist C ode	Dist_na me	Local level_name	Provi nce No	% of Primary Level Total Promotion rates																	
				Grade 1 to 2			Grade 2 to 3			Grade 3 to 4			Grade 4 to 5			Grade 5 to 6			Grade 1-5		
				Girls	Boys	Total	Girls	Boys	Total	Girls	Boys	Total	Girls	Boys	Total	Girls	Boys	Total	Girls	Boys	Total
22	Dolakha	Baiteshwor Ga 3		88.2	84.8	86.5	89.3	88.5	88.9	90.7	88.9	89.8	95.8	97.4	96.6	95.7	96.3	96.0	91.9	91.2	91.6
22	Dolakha	Bhimeshwor Na 3		88.4	89.5	89.0	93.1	91.9	92.4	95.2	95.6	95.4	96.8	95.9	96.4	97.6	95.6	96.6	94.2	93.7	94.0
22	Dolakha	Bigu Gaunpalik 3		69.4	63.4	66.5	85.9	80.6	83.5	89.2	84.4	87.0	93.5	90.6	92.0	96.2	92.8	94.6	86.8	82.4	84.6
22	Dolakha	Gaurishankar C 3		73.6	65.1	69.4	85.1	82.3	83.8	86.5	89.7	88.1	87.6	91.5	89.5	94.0	90.4	92.2	85.3	83.8	84.6
22	Dolakha	Jiri Nagarpalika 3		85.2	79.6	82.0	96.0	91.0	93.6	94.9	96.2	95.5	97.3	92.3	94.4	98.9	94.6	96.8	94.5	90.7	92.6
22	Dolakha	Kalinchok Gaur 3		74.6	70.8	72.8	83.6	76.2	80.1	88.6	83.8	86.3	88.7	87.1	87.9	94.4	92.4	93.4	86.0	82.1	84.0
22	Dolakha	Melung Gaunp 3		75.6	73.0	74.4	92.7	80.6	87.7	92.3	92.0	92.2	93.9	91.8	92.9	96.9	93.9	95.5	90.3	86.3	88.3
22	Dolakha	Sailung Gaunp 3		84.9	80.5	82.9	96.8	86.1	91.7	90.6	91.7	91.2	93.3	88.7	91.2	93.4	92.7	93.0	91.8	88.0	89.9
22	Dolakha	Tamakoshi Ga 3		85.7	77.3	81.5	94.4	93.7	94.1	93.1	96.3	94.7	96.3	94.3	95.3	98.4	97.3	97.8	93.6	91.8	92.7
22	Dolakha	3		80.1	76.4	78.3	90.4	85.9	88.2	91.3	90.9	91.1	93.6	92.1	92.9	96.3	94.1	95.2	90.3	87.9	89.1
23	Sindhup 3	Balefi Gaunpali 3		85.3	80.5	82.9	93.2	88.5	90.4	96.1	94.5	95.2	94.9	96.0	95.4	96.1	94.1	95.0	93.1	90.7	91.9
23	Sindhup 3	Barhabinse Nag 3		84.4	80.5	82.3	88.3	90.3	89.3	92.3	92.4	92.3	94.1	94.1	94.1	97.9	94.9	96.4	91.4	90.4	90.9
23	Sindhup 3	Bhotekoshi Ga 3		73.6	73.0	73.3	84.5	85.2	84.8	92.2	91.8	92.0	89.1	89.6	89.3	94.8	92.5	93.7	86.8	86.4	86.6
23	Sindhup 3	Chautara Sang 3		81.5	78.1	79.8	91.8	88.0	89.9	92.7	92.3	92.5	93.5	93.3	93.4	96.8	93.7	95.3	91.2	89.1	90.2
23	Sindhup 3	Helambu Gaun 3		75.3	68.8	71.8	90.5	87.7	89.2	95.1	89.1	91.7	94.3	87.4	90.8	94.4	91.7	93.1	89.9	85.0	87.4
23	Sindhup 3	Indrawoti Gaun 3		77.7	64.5	71.4	85.6	81.3	83.6	87.1	84.1	85.7	90.3	90.8	90.5	93.6	92.8	93.2	86.9	82.7	84.8
23	Sindhup 3	Jugal Gaunpalil 3		70.2	60.4	65.4	79.9	73.9	77.0	86.1	85.8	85.9	89.4	81.5	85.6	88.7	89.1	88.8	82.9	78.1	80.5
23	Sindhup 3	Lisankhu Pakh 3		87.8	77.4	82.5	93.6	84.4	89.0	98.8	97.3	98.1	93.2	88.8	90.8	100.0	99.0	99.5	94.7	89.4	92.0
23	Sindhup 3	Melamchi Nage 3		72.3	69.9	71.2	88.3	79.8	84.3	90.1	86.2	88.1	93.3	90.2	91.7	94.5	91.8	93.2	87.7	83.6	85.6
23	Sindhup 3	Panchpokhari 13		79.4	75.1	77.2	83.2	72.9	78.0	84.0	83.1	83.6	87.4	81.9	84.6	87.4	87.1	87.2	84.3	80.0	82.2
23	Sindhup 3	Sunkoshi Gaun 3		76.6	71.7	74.1	92.6	83.3	87.8	94.1	94.0	94.1	96.6	94.2	95.3	96.8	90.8	93.8	91.3	86.8	89.1
23	Sindhup 3	Tripurasundari 3		81.0	75.6	78.2	89.8	79.7	84.5	93.2	87.6	90.5	91.7	86.3	89.0	95.1	90.0	92.7	90.2	83.8	87.0
23	Sindhupalchok	3		77.4	72.2	74.8	87.7	82.6	85.2	90.7	89.0	89.8	92.2	89.5	90.8	94.3	92.1	93.2	88.5	85.1	86.8
24	Kavrepal	Banepa Nagarp 3		93.4	93.2	93.3	94.8	92.9	93.8	96.9	96.3	96.6	97.4	96.2	96.8	95.9	96.3	96.1	95.7	95.0	95.3
24	Kavrepal	Bethanchowk C 3		88.2	81.8	85.1	95.6	87.2	91.8	96.3	95.5	95.9	97.4	95.4	96.4	98.8	94.6	96.9	95.3	90.9	93.1
24	Kavrepal	Bhumlu Gaunp 3		77.3	71.5	74.2	89.9	80.7	85.7	93.7	85.0	89.5	95.8	94.5	95.3	95.2	93.3	94.2	90.4	85.0	87.7
24	Kavrepal	Chaurideurali C 3		91.7	90.7	91.2	96.4	86.2	91.0	95.8	93.1	94.5	93.7	97.1	95.3	97.4	95.9	96.6	95.0	92.6	93.8
24	Kavrepal	Dhulikhel Naga 3		93.6	90.3	91.9	94.1	93.3	93.6	93.4	94.7	94.1	95.6	93.6	94.5	96.7	93.6	95.2	94.7	93.1	93.9
24	Kavrepal	Khanikhola Ga 3		76.0	68.0	72.0	83.2	78.8	81.0	85.4	82.3	83.9	91.7	90.9	91.3	90.0	87.8	88.9	85.2	81.6	83.4
24	Kavrepal	Mahabharat Ga 3		77.9	72.7	75.3	94.4	90.7	92.5	95.1	93.4	94.2	95.8	94.5	95.2	95.8	94.2	95.0	91.8	89.1	90.5
24	Kavrepal	Mandandeupur 3		89.8	87.3	88.5	93.8	88.4	90.9	94.0	90.2	92.0	93.1	90.2	91.6	94.3	89.6	91.9	93.0	89.1	91.1
24	Kavrepal	Namobuddha Na 3		88.7	86.3	87.6	92.7	86.2	89.5	93.3	94.4	93.8	93.2	89.8	91.5	94.1	91.9	92.9	92.4	89.7	91.1
24	Kavrepal	Panauti Nagarp 3		93.8	90.4	92.0	92.7	89.6	91.0	94.4	90.9	92.6	94.0	92.6	93.3	96.6	93.8	95.2	94.3	91.4	92.9
24	Kavrepal	Panchkhal Nag 3		86.8	77.6	82.1	92.2	91.4	91.8	93.8	92.3	93.0	94.5	91.8	93.1	97.8	97.9	97.9	93.0	90.2	91.6
24	Kavrepal	Roshi Gaunpalil 3		77.7	75.3	76.6	90.6	87.5	89.1	91.8	93.5	92.5	95.2	95.1	95.1	98.4	95.3	96.9	90.7	89.3	90.0
24	Kavrepal	Temal Gaunpal 3		88.4	80.8	84.3	97.0	90.9	93.8	94.9	94.5	94.7	95.0	94.6	94.8	96.5	95.9	96.2	94.4	91.3	92.8
24	Kavrepalanchok	3		86.5	82.8	84.6	92.9	89.1	91.0	93.8	92.5	93.1	94.9	93.5	94.2	96.1	94.0	95.0	92.8	90.4	91.6
25	Lalitpur	Bagmati Gaunp 3		88.5	84.0	85.9	90.8	86.0	88.3	85.9	89.7	88.0	91.6	91.4	91.5	91.4	91.9	91.7	89.6	88.6	89.1
25	Lalitpur	Godawari Nage 3		89.9	89.8	89.8	94.0	93.2	93.6	95.4	93.7	94.5	94.8	93.5	94.1	95.8	93.6	94.6	94.0	92.8	93.4
25	Lalitpur	Konjyosom Ga 3		84.0	77.9	80.6	88.4	86.1	87.2	85.0	84.7	84.9	83.9	81.8	82.8	84.8	86.5	85.7	85.2	83.4	84.3
25	Lalitpur	Lalitpur Mahan 3		96.5	94.6	95.5	96.2	95.7	96.0	96.9	96.1	96.5	97.3	96.8	97.0	98.0	97.0	97.4	97.0	96.0	96.5
25	Lalitpur	Mahalaxmi Na 3		92.9	92.6	92.8	92.7	93.5	93.1	94.4	93.5	93.9	95.1	94.1	94.5	96.5	95.8	96.1	94.3	93.9	94.1
25	Lalitpur	Mahankal Gaur 3		80.5	75.0	77.8	91.0	84.6	87.8	86.4	88.6	87.5	88.0	88.2	88.1	89.7	91.0	90.3	87.1	85.5	86.3
25	Lalitpur	3		93.9	92.3	93.1	94.9	94.3	94.5	95.4	94.7	95.0	95.9	95.2	95.5	96.7	95.8	96.2	95.4	94.5	94.9
26	Bhaktapur	Bhaktapur Nag 3		93.5	93.3	93.4	93.8	95.0	94.5	96.9	96.0	96.4	97.6	97.0	97.2	97.3	96.7	97.0	95.8	95.6	95.7
26	Bhaktapur	Chagunarayan 3		90.2	87.7	88.9	92.9	90.9	91.8	94.8	95.4	95.1	96.1	94.4	95.2	95.4	93.8	94.6	93.9	92.4	93.2
26	Bhaktapur	Madhapur Thir 3		94.1	93.4	93.7	95.4	96.4	96.0	97.0	97.1	97.0	97.9	97.4	97.6	97.8	97.0	97.4	96.4	96.3	96.4
26	Bhaktapur	Suryabinayak Na 3		96.1	94.7	95.3	94.9	95.7	95.4	97.6	96.8	97.2	96.2	95.4	95.8	97.2	96.8	97.0	96.4	95.9	96.1
26	Bhaktapur	3		93.9	93.0	93.4	94.5	95.2	94.9	96.8	96.5	96.6	97.1	96.4	96.7	97.2	96.5	96.8	95.9	95.5	95.7
27	Kathman	Budhanilkantha 3		95.6	94.8	95.1	94.5	95.4	95.0	97.3	96.8	97.0	97.1	96.5	96.7	97.3	96.7	97.0	96.4	96.0	96.2
27	Kathman	Chandragiri Na 3		92.5	92.4	92.5	95.3	95.4	95.4	96.6	96.6	96.6	98.4	97.9	98.1	98.4	97.3	97.8	96.3	95.9	96.1
27	Kathman	Dakshinkali Na 3		91.7	95.2	93.8	94.9	94.7	94.8	95.3	98.0	96.8	97.3	96.0	96.6	97.3	94.8	96.1	95.3	95.8	95.5
27	Kathman	Gokarneshwor 3		95.7	94.0	94.8	95.2	95.0	95.1	97.6	97.6	97.6	97.9	97.9	97.9	97.7	97.6	97.6	96.8	96.4	96.6
27	Kathman	Kageshwori Ma 3		95.6	94.2	94.9	95.3	95.8	95.6	96.3	96.6	96.5	97.4	97.7	97.6	97.7	97.7	97.7	96.5	96.4	96.4
27	Kathman	Kathmandu Ma 3		85.3	91.4	88.7	89.3	91.6	90.6	93.0	86.7	89.5	86.4	83.4	84.7	89.1	86.5	87.7	88.6	87.9	88.3
27	Kathman	Kirtipur Nagarp 3		97.5	93.4	95.2	96.0	95.7	95.8	97.0	95.4	96.1	97.7	97.2	97.4	98.5	96.4	97.3	97.3	95.6	96.5
27	Kathman	Nagarjun Naga 3		92.9	91.5	92.1	93.2	95.2	94.2	97.0	96.8	96.9	97.0	96.9	97.0	96.7	97.2	97.0	95.4	95.5	95.4
27	Kathman	Shankharapur 13		93.2	92.3	92.7	94.0	91.5	92.6	94.0	93.7	93.8	94.9	95.7	95.3	98.0	94.2	96.0	94.8	93.5	94.1

Dis t_C ode	Dist_na me	Local level_name	Provi nce No	% of Primary Level Total Promotion rates																	
				Grade 1 to 2			Grade 2 to 3			Grade 3 to 4			Grade 4 to 5			Grade 5 to 6			Grade 1-5		
				Girls	Boys	Total	Girls	Boys	Total	Girls	Boys	Total	Girls	Boys	Total	Girls	Boys	Total	Girls	Boys	Total
28	Nuwakot	Belkotgadhi Na 3		82.9	77.2	79.9	89.7	86.3	88.1	90.9	87.6	89.3	88.8	90.6	89.7	95.4	90.1	92.9	89.5	86.4	88.0
28	Nuwakot	Bidur Nagarpal 3		85.8	80.7	83.3	91.2	89.7	90.4	92.0	92.8	92.4	92.5	92.0	92.2	94.8	91.9	93.4	91.2	89.4	90.3
28	Nuwakot	Dupcheshwar C 3		69.1	66.8	67.8	86.0	82.4	84.2	89.9	82.9	86.6	92.4	91.4	91.9	94.7	92.7	93.7	86.4	83.2	84.8
28	Nuwakot	Kakani Gaunpa 3		76.4	72.7	74.7	92.0	87.7	89.9	93.0	84.5	89.2	91.8	92.1	91.9	93.3	91.9	92.6	89.3	85.8	87.5
28	Nuwakot	Kispang Gaunp 3		84.5	84.5	84.5	87.1	82.7	84.6	89.7	85.4	87.9	88.8	87.1	88.0	87.1	87.5	87.3	87.4	85.4	86.4
28	Nuwakot	Likhu Gaunpali 3		85.1	87.0	86.0	89.3	87.0	88.1	95.7	84.2	90.3	90.8	88.4	89.6	93.9	88.6	91.4	91.0	87.0	89.0
28	Nuwakot	Meghang Gaun 3		95.9	87.8	92.1	92.3	91.5	91.9	93.3	92.6	93.0	94.8	95.2	95.0	95.5	95.4	95.5	94.3	92.5	93.4
28	Nuwakot	Panchakanya C 3		84.2	69.9	77.4	83.0	76.5	80.0	84.3	86.0	85.0	86.2	85.8	86.0	94.5	94.2	94.3	86.4	82.5	84.4
28	Nuwakot	Shivapuri Gaun 3		83.5	79.5	81.6	88.2	83.2	85.6	91.4	88.7	90.1	92.5	91.1	91.8	91.9	86.0	89.1	89.5	85.7	87.6
28	Nuwakot	Suryagadhi Ga 3		75.7	72.5	74.1	82.4	77.6	80.3	85.3	87.8	86.4	86.3	83.6	85.1	85.1	89.2	87.1	83.0	82.1	82.6
28	Nuwakot	Tadi Gaunpalik 3		73.4	72.2	72.8	84.5	84.7	84.6	82.4	91.6	86.5	90.1	90.7	90.4	90.0	91.6	90.8	84.1	86.1	85.1
28	Nuwakot	Tarkeshwar Ga 3		82.3	73.4	78.0	91.5	87.2	89.7	90.7	91.2	91.0	93.1	91.6	92.3	90.4	90.0	90.2	89.6	86.7	88.1
28	Nuwakot		3	80.5	75.9	78.3	88.4	85.4	86.9	90.2	88.1	89.2	90.8	90.4	90.6	92.8	90.8	91.8	88.5	86.1	87.3
29	Rasuwa	Gosaikunda G 3		75.5	73.3	74.5	83.5	84.3	84.0	87.7	86.2	86.9	88.1	90.2	89.4	92.3	84.6	88.5	85.4	83.7	84.6
29	Rasuwa	Kalika Gaunpal 3		64.2	74.2	69.6	78.9	82.4	80.8	85.6	81.8	83.6	81.1	81.2	81.2	79.5	77.7	78.6	77.8	79.5	78.6
29	Rasuwa	Naukunda Gau 3		58.0	54.7	56.4	68.5	68.3	68.4	84.3	76.4	80.3	78.8	76.3	77.5	73.2	66.2	69.9	72.6	68.4	70.5
29	Rasuwa	Parbatikunda C 3		63.5	66.7	65.0	86.1	73.3	79.0	80.5	81.1	80.8	81.8	76.0	79.3	75.0	66.7	71.0	77.4	72.7	75.1
29	Rasuwa	Uttargaya Gaur 3		76.8	86.3	81.1	90.5	85.7	87.9	92.2	90.5	91.3	87.3	90.9	88.9	90.9	88.1	89.3	87.6	88.3	87.9
29	Rasuwa		3	66.0	68.0	67.0	78.2	78.3	78.3	86.2	82.3	84.2	82.3	82.0	82.2	80.6	75.9	78.3	78.7	77.3	78.0
30	Dhading	Benighat Ror 3		72.3	68.4	70.2	81.8	73.4	77.8	84.4	78.1	81.1	87.9	85.3	86.6	88.7	87.9	88.3	83.0	78.6	80.8
30	Dhading	Dhunibesi Nag 3		89.2	87.6	88.4	90.5	86.4	88.5	93.7	92.6	93.2	93.6	93.8	93.7	96.5	95.5	96.0	92.7	91.2	91.9
30	Dhading	Gajuri Gaunpal 3		73.4	64.8	68.8	86.9	78.8	82.9	87.1	85.6	86.3	95.4	88.8	92.2	95.9	91.1	93.5	87.7	81.8	84.8
30	Dhading	Galchi Gaunpa 3		82.6	76.8	79.5	86.4	80.7	83.3	87.8	88.4	88.1	92.9	87.4	90.2	89.8	83.0	86.4	87.9	83.3	85.6
30	Dhading	Gangjamuna G 3		79.6	79.1	79.4	89.5	77.8	83.1	79.6	79.5	79.6	88.4	79.7	84.0	91.3	85.5	88.5	85.7	80.3	83.0
30	Dhading	Jwalamukhi Ga 3		88.2	82.1	85.2	92.0	86.4	89.4	92.0	85.2	88.8	91.7	88.5	90.0	92.7	89.4	91.0	91.3	86.3	88.8
30	Dhading	Khaniyabash G 3		88.1	80.8	84.2	90.0	85.7	88.1	87.8	84.0	85.9	93.8	87.6	90.8	91.5	89.3	90.5	90.2	85.5	87.9
30	Dhading	Netrawati Gaur 3		85.4	87.6	86.5	94.0	92.3	93.2	96.5	88.9	92.6	93.6	88.2	91.1	85.4	84.9	85.2	91.0	88.4	89.7
30	Dhading	Nilkantha Naga 3		89.9	88.3	89.1	91.3	86.9	89.2	90.1	88.1	89.1	88.2	86.3	87.3	91.9	88.4	90.2	90.3	87.6	88.9
30	Dhading	Rubi Valley Ga 3		72.0	69.5	70.9	82.9	77.9	80.4	83.9	85.8	84.8	87.3	71.9	78.7	86.9	87.8	87.4	82.6	78.6	80.6
30	Dhading	Siddhalek Gau 3		83.0	81.6	82.3	91.3	91.1	91.2	89.7	86.0	87.8	90.5	93.3	92.0	93.3	87.6	90.3	89.6	87.9	88.7
30	Dhading	Thakre Gaunp 3		81.6	80.9	81.3	89.7	85.8	87.6	92.1	93.3	92.7	94.9	92.9	93.8	96.9	95.8	96.4	91.0	89.7	90.4
30	Dhading	Tripurasundari 3		92.3	88.7	90.3	93.9	90.5	92.1	91.9	96.7	94.3	94.2	91.6	92.8	92.8	95.3	94.0	93.0	92.6	92.8
30	Dhading		3	81.5	77.7	79.6	88.3	82.6	85.5	88.7	86.6	87.7	91.3	87.6	89.4	92.2	89.4	90.8	88.4	84.8	86.6
31	Makwanj	Bagmati Gaunp 3		75.2	67.7	71.4	83.8	75.4	79.6	86.5	86.2	86.4	91.0	88.3	89.6	89.0	85.9	87.5	85.1	80.7	82.9
31	Makwanj	Bakaiya Gaunp 3		80.2	72.9	76.7	85.7	83.0	84.3	88.1	87.7	87.9	92.4	89.6	91.0	93.0	89.8	91.4	87.9	84.6	86.2
31	Makwanj	Bhimphedi Gau 3		81.9	73.4	77.4	91.8	85.7	88.5	92.7	89.6	91.1	91.1	86.8	89.0	91.4	93.0	92.2	89.8	85.7	87.7
31	Makwanj	Hetauda Upam 3		86.9	86.3	86.6	91.5	87.7	89.5	90.7	89.8	90.2	92.8	89.2	90.9	94.1	88.7	91.3	91.2	88.4	89.8
31	Makwanj	Indrasarowar C 3		82.3	75.3	79.0	88.0	81.0	84.8	85.8	90.9	88.1	88.7	86.5	87.7	86.2	83.7	85.0	86.2	83.5	84.8
31	Makwanj	Kailash Gaunp 3		77.6	67.6	72.1	82.8	73.4	78.1	84.9	78.5	81.7	85.8	79.9	82.8	90.7	88.7	89.7	84.4	77.6	81.0
31	Makwanj	Makawanpurga 3		78.9	71.3	74.7	91.1	82.5	86.7	88.3	87.0	87.7	91.5	90.0	90.7	91.4	87.1	89.3	88.2	83.6	85.9
31	Makwanj	Manahari Gaun 3		84.2	73.2	78.5	84.9	80.2	82.6	86.0	82.9	84.3	89.3	82.4	85.8	91.6	87.6	89.6	87.2	81.3	84.2
31	Makwanj	Raksirang Gau 3		77.1	70.2	73.5	87.5	74.2	80.4	88.1	78.6	83.3	90.9	84.1	87.3	90.7	87.1	89.1	86.9	78.9	82.9
31	Makwanj	Taha Nagarp 3		74.6	73.7	74.1	88.1	82.2	85.4	88.0	85.5	86.7	90.1	85.1	87.6	89.9	85.8	87.9	86.1	82.4	84.3
31	Makwanpur		3	80.5	74.7	77.5	87.6	81.2	84.4	88.2	85.9	87.0	90.9	86.8	88.8	91.7	88.1	89.9	87.8	83.3	85.6
35	Chitawar	Bhratpur Maha 3		92.6	89.9	91.1	94.2	94.6	94.4	95.8	95.0	95.4	96.2	95.4	95.7	96.5	95.9	96.2	95.1	94.2	94.6
35	Chitawar	Ichchhyakamar 3		82.0	82.1	82.0	83.0	79.4	81.1	86.4	83.7	85.0	88.3	83.7	86.0	93.1	92.6	92.8	86.5	84.3	85.4
35	Chitawar	Kalika Nagarpa 3		86.8	83.3	84.8	88.2	87.2	87.7	88.3	91.4	89.9	92.4	92.4	92.4	93.0	93.9	93.5	89.7	89.6	89.7
35	Chitawar	Khairahani Nag 3		89.8	88.7	89.2	93.1	94.0	93.6	95.9	92.2	93.8	93.9	91.3	92.4	93.7	92.8	93.2	93.3	91.8	92.5
35	Chitawar	Madi Nagarpali 3		90.2	84.7	87.5	92.6	90.1	91.3	88.2	87.9	88.0	90.3	90.9	90.6	92.3	91.1	91.7	90.7	88.9	89.8
35	Chitawar	Rapti Nagarpal 3		84.7	81.5	82.9	90.2	89.5	89.8	92.3	90.0	91.1	94.4	91.3	92.8	94.5	90.2	92.2	91.2	88.5	89.8
35	Chitawar	Ratnangar Nag 3		96.5	93.4	94.8	96.9	96.3	96.6	95.3	96.6	96.0	95.4	95.4	95.4	97.5	97.1	97.3	96.3	95.8	96.0
35	Chitawan		3	90.5	87.9	89.1	92.7	92.4	92.5	93.7	93.0	93.3	94.6	93.6	94.1	95.5	94.7	95.1	93.4	92.3	92.9

Dist_Code	Dist_name	Local level_name	Province No	% of Primary Level Total Promotion rates																	
				Grade 1 to 2			Grade 2 to 3			Grade 3 to 4			Grade 4 to 5			Grade 5 to 6			Grade 1-5		
				Girls	Boys	Total	Girls	Boys	Total	Girls	Boys	Total	Girls	Boys	Total	Girls	Boys	Total	Girls	Boys	Total
36	Gorkha	Aarughat Gaun 4		80.8	80.4	80.6	89.6	79.4	84.2	84.9	80.0	82.4	85.6	78.6	82.2	91.0	82.5	86.6	86.4	80.2	83.3
36	Gorkha	Ajirkot Gaunpal 4		83.7	78.7	81.1	85.8	78.6	82.5	81.1	79.4	80.2	88.0	86.9	87.5	87.2	86.7	86.9	85.2	82.0	83.6
36	Gorkha	Bhimasen Gaun 4		85.8	77.1	81.6	90.5	81.1	85.4	84.8	86.9	85.9	86.5	83.8	85.2	87.1	86.3	86.7	86.9	83.1	85.0
36	Gorkha	Chum Nubri Gaun 4		76.0	66.9	71.7	86.5	81.4	84.2	82.4	87.5	84.9	89.4	81.5	85.8	88.1	97.3	91.7	84.5	82.9	83.7
36	Gorkha	Dharche Gaun 4		81.0	73.1	76.9	82.8	77.2	80.3	82.0	83.4	82.8	81.7	80.4	81.1	83.0	79.2	81.0	82.1	78.7	80.4
36	Gorkha	Gandaki Gaun 4		69.4	69.1	69.3	80.4	77.2	78.7	82.5	77.3	79.8	89.0	78.1	83.6	90.1	83.3	86.8	82.3	77.0	79.6
36	Gorkha	Gorkha Nagarp 4		92.5	89.9	91.1	94.5	90.8	92.6	91.5	92.9	92.3	94.9	90.9	92.7	95.3	94.8	95.0	93.8	91.9	92.8
36	Gorkha	Palungtar Naga 4		86.5	79.1	82.7	91.2	85.6	88.4	87.9	86.9	87.4	89.4	91.4	90.5	99.1	97.9	98.6	90.8	88.2	89.5
36	Gorkha	Sahid Lakhan 4		91.0	86.5	88.7	94.9	88.6	91.5	90.9	88.5	89.6	92.1	89.5	90.8	93.5	88.1	90.7	92.5	88.2	90.4
36	Gorkha	Siranchook Gaun 4		86.8	83.6	85.2	91.9	82.3	86.5	81.0	81.3	81.2	85.2	87.4	86.2	89.4	87.2	88.4	86.9	84.4	85.6
36	Gorkha	Sulikit Gaunpal 4		86.9	79.2	82.6	90.2	83.2	86.7	84.7	75.9	80.4	89.2	77.8	83.3	87.4	83.1	85.3	87.7	79.9	83.8
36	Gorkha		4	85.2	80.9	82.9	90.1	84.2	87.0	86.0	84.8	85.4	89.1	85.5	87.3	91.7	88.7	90.2	88.4	84.8	86.6
37	Lamjung	Besishahar Naga 4		88.1	86.1	87.0	95.1	95.9	95.5	97.4	94.2	95.9	96.5	94.6	95.5	94.5	95.7	95.2	94.3	93.3	93.8
37	Lamjung	Dordi Gaunpal 4		78.8	81.7	80.2	89.9	84.1	87.1	88.1	92.2	90.1	94.3	87.7	90.9	89.9	87.2	88.6	88.2	86.6	87.4
37	Lamjung	Dudhpokhari Gaun 4		81.2	75.6	78.3	96.9	81.3	88.5	91.0	88.2	89.7	90.7	92.6	91.6	92.5	87.7	90.3	90.4	85.1	87.8
37	Lamjung	Kwholasothar 4		80.9	71.4	76.5	88.7	79.3	84.2	86.0	86.7	86.3	87.9	85.0	86.4	88.8	87.1	88.0	86.4	81.9	84.2
37	Lamjung	Madhya Nepal 4		90.7	92.1	91.5	96.9	93.9	95.3	95.1	96.5	95.8	96.9	94.4	95.6	97.5	94.8	96.0	95.4	94.3	94.9
37	Lamjung	Marsyangdi Gaun 4		79.4	81.2	80.3	96.8	90.5	93.2	93.3	93.8	93.5	93.0	90.7	91.8	94.0	91.1	92.5	91.3	89.5	90.4
37	Lamjung	Rainas Nagarp 4		84.1	82.3	83.3	92.3	91.1	91.7	92.2	96.6	94.4	94.9	92.4	93.6	96.6	92.9	94.6	92.0	91.1	91.5
37	Lamjung	Sundarbazar Naga 4		91.3	89.3	90.2	95.6	94.9	95.2	94.2	96.8	95.6	96.8	95.9	96.4	98.5	98.8	98.7	95.3	95.1	95.2
37	Lamjung		4	85.9	85.2	85.5	94.4	92.0	93.1	93.6	94.5	94.1	95.2	92.8	94.0	94.9	93.9	94.4	92.8	91.7	92.2
38	Tanahu	Abukhairani Gaun 4		88.7	88.5	88.6	95.3	91.7	93.4	95.7	95.5	95.6	94.4	95.1	94.7	94.8	93.6	94.1	93.8	92.9	93.3
38	Tanahu	Bandipur Gaun 4		84.3	79.0	81.7	91.0	87.7	89.2	89.6	88.7	89.1	85.5	86.2	85.9	89.5	86.0	87.5	88.0	85.5	86.7
38	Tanahu	Bhanu Nagarp 4		86.6	81.6	84.2	96.2	88.5	92.3	92.9	94.4	93.6	95.1	94.2	94.7	94.8	93.9	94.3	93.1	90.5	91.8
38	Tanahu	Bhimad Nagarp 4		87.6	84.8	86.2	94.2	85.9	90.0	91.2	91.4	91.3	93.6	92.2	92.9	95.0	87.4	91.4	92.3	88.3	90.3
38	Tanahu	Byas Nagarpali 4		88.5	88.8	88.7	94.6	92.7	93.6	94.2	93.8	94.0	94.5	93.5	94.0	95.3	93.6	94.4	93.4	92.5	92.9
38	Tanahu	Devghat Gaun 4		88.8	78.4	83.2	87.7	83.7	85.4	90.1	91.0	90.6	91.4	88.2	89.7	92.1	92.6	92.3	90.0	86.8	88.4
38	Tanahu	Ghiring Gaunpal 4		81.5	74.3	77.4	91.6	86.1	88.9	96.1	90.1	93.1	93.9	92.2	93.0	92.6	88.6	90.6	91.1	86.3	88.7
38	Tanahu	Myagde Gaunpal 4		91.4	89.5	90.6	92.7	94.4	93.6	97.4	98.2	97.8	97.5	99.3	98.4	98.7	97.5	98.1	95.5	95.8	95.7
38	Tanahu	Rhishing Gaunpal 4		83.9	81.0	82.5	90.2	82.3	86.4	82.8	87.1	84.9	89.7	87.4	88.6	92.1	90.9	91.5	87.7	85.8	86.7
38	Tanahu	Shuklagandaki 4		91.6	90.0	90.8	96.1	96.0	96.1	97.2	97.2	97.2	98.1	97.8	97.9	98.3	97.8	98.0	96.3	95.8	96.0
38	Tanahu		4	87.7	85.0	86.3	93.7	90.3	91.9	93.1	93.2	93.2	93.5	92.9	93.2	94.4	92.4	93.4	92.5	90.8	91.6
39	Syangja	Aandikhola Gaun 4		94.1	95.0	94.6	98.1	93.3	95.4	94.1	97.2	95.8	99.3	98.3	98.8	98.5	95.5	97.0	96.8	95.9	96.3
39	Syangja	Arjunchaupari 4		87.4	82.0	84.5	93.2	85.6	89.2	89.2	89.5	89.3	93.7	92.0	92.9	93.6	91.1	92.4	91.4	88.1	89.7
39	Syangja	Bhirkot Nagarp 4		87.9	87.3	87.6	95.9	95.1	95.5	94.0	96.9	95.5	97.4	96.3	96.8	95.8	95.3	95.5	94.2	94.2	94.2
39	Syangja	Biruwa Gaunpal 4		92.6	92.0	92.3	99.1	93.2	95.9	95.2	95.5	95.3	96.8	95.7	96.2	96.0	92.7	94.3	95.9	93.8	94.9
39	Syangja	Chapakot Naga 4		94.5	86.7	90.6	97.8	87.9	92.4	98.2	95.1	96.6	98.3	97.0	97.7	97.5	97.5	97.5	97.3	92.8	95.0
39	Syangja	Galyang Nagarp 4		88.6	86.2	87.2	92.0	86.9	89.3	89.0	92.9	90.9	91.7	91.1	91.4	95.9	92.9	94.3	91.4	90.0	90.7
39	Syangja	Harinas Gaunpal 4		94.6	90.5	93.0	97.3	76.3	86.4	87.9	91.4	89.5	90.6	91.4	91.0	92.7	90.1	91.3	92.6	87.9	90.3
39	Syangja	Kaligandagi Gaun 4		86.4	85.1	85.7	94.9	88.3	91.5	91.9	92.9	92.4	97.5	94.5	95.8	97.7	94.6	96.1	93.7	91.1	92.4
39	Syangja	Phedikhola Gaun 4		92.4	84.9	88.3	98.2	90.2	94.0	96.3	99.1	97.7	97.3	97.4	97.3	99.0	98.4	98.6	96.6	94.0	95.3
39	Syangja	Putalibazar Naga 4		90.0	89.7	89.8	95.8	94.3	95.0	96.4	95.7	96.0	96.4	96.2	96.3	96.3	97.1	96.7	95.0	94.6	94.8
39	Syangja	Waling Nagarp 4		92.8	90.5	91.6	93.6	91.4	92.5	93.4	96.1	94.7	97.2	96.4	96.8	97.7	95.8	96.8	95.0	94.0	94.5
39	Syangja		4	90.7	88.0	89.3	95.4	90.3	92.6	93.4	95.0	94.2	96.0	95.1	95.5	96.5	95.1	95.8	94.4	92.7	93.5
40	Kaski	Annapurna Gaun 4		86.6	87.5	87.1	93.4	92.3	92.7	94.2	92.9	93.5	94.5	96.8	95.7	95.8	95.9	95.8	92.9	93.1	93.0
40	Kaski	Machhapuchchik 4		92.8	94.1	93.4	93.4	94.4	93.9	96.0	94.3	95.1	94.4	94.0	94.2	96.9	94.3	95.7	94.7	94.2	94.4
40	Kaski	Madi Gaunpalik 4		81.0	76.7	78.8	95.2	91.7	93.5	91.9	92.7	92.3	96.2	89.7	92.6	97.2	89.3	93.0	92.3	88.0	90.2
40	Kaski	Pokhara Lekhn 4		90.1	91.7	91.0	92.8	93.9	93.4	94.7	91.1	92.7	93.3	91.4	92.3	94.4	92.6	93.5	93.1	92.1	92.6
40	Kaski	Rupa Gaunpalik 4		86.8	84.1	85.5	96.2	84.4	91.7	91.2	95.4	93.0	98.0	92.4	95.3	98.9	94.6	96.7	94.2	90.2	92.2
40	Kaski		4	89.6	91.1	90.4	93.0	93.7	93.4	94.6	91.3	92.8	93.5	91.7	92.5	94.7	92.8	93.7	93.1	92.1	92.6
41	Manang	Chame Gaunpal 4		100.0	93.3	96.0	100.0	90.0	94.4	100.0	100.0	100.0	100.0	100.0	100.0	100.0	100.0	100.0	100.0	96.7	98.3
41	Manang	Narphu Gaunpal 4		100.0	0.0	100.0	0.0	0.0	0.0	0.0	0.0	0.0	0.0	0.0	0.0	0.0	0.0	0.0	0.0	0.0	0.0
41	Manang	Nashong Gaun 4		94.7	100.0	96.2	100.0	100.0	100.0	100.0	100.0	100.0	92.9	100.0	94.1	100.0	100.0	100.0	97.5	100.0	98.8
41	Manang	Neshyang Gaun 4		88.9	84.6	86.4	100.0	88.9	95.0	100.0	100.0	100.0	100.0	90.0	90.9	100.0	100.0	100.0	97.8	92.7	95.2
41	Manang		4	94.9	91.4	93.2	100.0	90.9	96.4	100.0	100.0	100.0	95.7	94.7	95.2	100.0	100.0	100.0	98.1	95.4	96.8
42	Mustang	Dalome Gaunpal 4		96.0	100.0	97.7	100.0	92.9	96.4	100.0	100.0	100.0	90.0	87.5	88.9	100.0	92.3	95.8	97.2	94.5	95.9
42	Mustang	Gharapjhom Gaun 4		85.7	90.6	88.4	87.2	90.4	88.9	95.3	91.9	93.8	87.8	94.7	91.1	93.6	97.4	95.3	89.9	93.0	91.5
42	Mustang	Lomanthang Gaun 4		90.6	83.1	85.4	93.3	81.8	88.5	90.9	70.7	77.8	100.0	96.8	98.2	96.0	94.3	95.0	94.2	85.3	89.8
42	Mustang	Muktikhetra Gaun 4		87.5	93.5	90.4	100.0	94.9	97.0	100.0	94.4	96.2	95.								

Dist Code	Dist_name	Local level_name	Province No	% of Primary Level Total Promotion rates																	
				Grade 1 to 2			Grade 2 to 3			Grade 3 to 4			Grade 4 to 5			Grade 5 to 6			Grade 1-5		
				Girls	Boys	Total	Girls	Boys	Total	Girls	Boys	Total	Girls	Boys	Total	Girls	Boys	Total	Girls	Boys	Total
43	Myagdi	Annapurna Gau	4	89.7	79.1	84.1	97.5	90.0	93.5	96.2	96.1	96.1	91.7	92.0	91.8	98.9	92.1	95.9	94.8	89.9	92.3
43	Myagdi	Beni Nagarपालि	4	92.9	91.7	92.2	94.0	94.7	94.3	97.0	93.8	95.2	94.5	91.8	93.0	93.8	94.2	94.0	94.4	93.2	93.8
43	Myagdi	Dhaulagiri Gau	4	86.7	87.4	87.0	93.0	86.1	89.5	92.2	88.5	90.4	91.4	91.3	91.4	94.5	85.4	89.7	91.6	87.8	89.7
43	Myagdi	Malika Gaunpa	4	83.3	84.7	84.0	93.0	84.5	88.9	93.4	92.8	93.1	94.6	92.7	93.7	96.2	95.8	96.0	92.1	90.1	91.1
43	Myagdi	Mangala Gaun	4	95.2	88.4	91.4	95.5	92.9	94.2	96.5	94.8	95.7	93.7	92.4	93.1	92.0	91.1	91.5	94.6	91.9	93.2
43	Myagdi	Raghuganga G	4	91.5	90.8	91.2	94.9	90.7	92.7	93.9	94.3	94.1	98.1	89.8	94.7	98.4	94.7	96.5	95.3	92.1	93.7
43	Myagdi		4	90.5	88.5	89.5	94.3	91.0	92.6	95.4	93.5	94.4	94.1	91.9	93.0	94.7	92.6	93.6	93.8	91.5	92.6
44	Parbat	Bihadi Gaunpal	4	88.4	81.2	84.7	95.7	85.0	90.1	90.1	88.3	89.3	94.2	94.9	94.5	97.2	94.2	95.6	93.1	88.7	90.9
44	Parbat	Jaljala Gaunpal	4	86.6	87.1	86.9	94.9	90.8	92.7	94.9	94.3	94.6	95.7	94.4	95.0	95.3	93.8	94.5	93.5	92.1	92.8
44	Parbat	Kushma Nagar	4	89.8	87.0	88.3	91.7	89.1	90.4	90.9	91.2	91.0	93.8	91.8	92.7	92.6	92.2	92.4	91.8	90.3	91.0
44	Parbat	Mahashila Gau	4	87.8	87.5	87.6	97.5	81.4	89.9	88.8	93.8	91.3	93.5	93.1	93.3	89.8	93.2	91.4	91.5	89.8	90.6
44	Parbat	Modi Gaunपालि	4	85.3	84.4	84.8	93.7	92.0	92.8	96.0	94.3	95.1	97.1	97.3	97.2	97.7	96.9	97.2	93.9	93.0	93.5
44	Parbat	Painyu Gaunpa	4	90.7	90.3	90.5	92.0	86.6	89.3	90.5	94.6	92.4	89.2	90.5	89.9	92.7	93.3	93.0	91.0	91.1	91.0
44	Parbat	Phalewas Nag	4	88.6	87.7	88.2	91.2	89.1	90.2	90.4	96.4	93.5	94.9	92.2	93.5	97.2	95.5	96.3	92.5	92.2	92.3
44	Parbat		4	88.2	86.4	87.2	93.1	88.9	90.9	91.8	93.0	92.4	94.2	93.2	93.7	94.6	93.9	94.2	92.4	91.1	91.7
45	Baglung	Badigad Gaun	4	73.2	69.0	70.8	93.6	85.5	89.5	93.6	90.0	91.8	95.1	91.9	93.4	93.4	91.4	92.4	89.8	85.6	87.7
45	Baglung	Baglung Nagar	4	84.3	83.2	83.7	94.7	90.5	92.3	92.8	92.9	92.9	93.2	93.4	93.3	95.9	94.7	95.3	92.2	90.9	91.6
45	Baglung	Bareng Gaun	4	83.6	80.2	81.9	93.3	86.5	89.7	92.1	93.1	92.6	93.6	88.6	91.0	96.6	94.3	95.6	91.8	88.5	90.2
45	Baglung	Dhorpatan Nag	4	76.8	74.4	75.6	88.0	90.3	89.2	95.0	93.4	94.2	95.3	91.7	93.3	95.7	92.2	93.9	90.1	88.4	89.3
45	Baglung	Galkot Nagarp	4	75.0	72.3	73.5	94.1	92.1	93.1	97.1	96.1	96.6	96.5	97.0	96.8	96.7	96.5	96.6	91.9	90.8	91.3
45	Baglung	Jaimuni Nagar	4	75.9	72.0	73.7	87.9	87.1	87.5	90.4	90.2	90.3	92.4	87.2	89.8	91.3	86.2	88.8	87.6	84.5	86.1
45	Baglung	Kanthekhola G	4	78.9	66.0	71.6	93.3	90.3	91.8	95.5	95.7	95.6	95.8	92.4	94.1	93.8	93.7	93.7	91.5	87.6	89.5
45	Baglung	Nisikhola Gaun	4	70.8	68.9	69.8	83.7	78.4	81.1	83.2	81.8	82.5	87.8	85.5	86.7	90.4	86.0	88.4	83.2	80.1	81.7
45	Baglung	Taman Khola G	4	83.1	75.2	79.3	92.9	87.3	89.9	92.9	92.2	92.5	85.7	86.4	86.0	89.3	90.1	89.7	88.8	86.2	87.5
45	Baglung	Tara Khola Ga	4	84.4	84.0	84.2	95.5	89.2	92.5	95.5	92.6	93.9	90.2	92.1	91.2	96.5	91.0	93.4	92.4	89.8	91.1
45	Baglung		4	77.6	74.1	75.7	91.3	88.0	89.6	92.5	91.6	92.1	93.1	91.3	92.1	94.1	92.0	93.1	89.7	87.4	88.6
48	Nawalpu	Binayee Triveni	4	85.9	85.9	85.9	92.7	90.9	91.8	91.3	90.8	91.1	91.9	91.8	91.8	93.5	91.3	92.3	91.1	90.2	90.6
48	Nawalpu	Bulingtar Gaun	4	88.2	87.2	87.7	92.0	87.6	89.9	93.3	90.9	92.1	93.4	90.7	92.0	94.6	89.2	92.0	92.3	89.1	90.7
48	Nawalpu	Bungdikali Gau	4	85.1	77.3	81.2	95.3	95.0	95.1	96.6	94.9	95.8	94.8	95.8	95.3	96.5	91.8	94.1	93.7	91.0	92.3
48	Nawalpu	Devchuli Nagar	4	95.0	94.0	94.5	94.7	94.9	94.8	95.3	94.2	94.7	94.9	94.8	94.9	96.3	94.8	95.5	95.2	94.5	94.9
48	Nawalpu	Gaidakot Nagar	4	91.6	91.2	91.4	96.2	95.5	95.8	97.3	97.5	97.4	98.9	98.2	98.5	98.7	98.1	98.4	96.5	96.1	96.3
48	Nawalpu	Hupsekot Gaur	4	82.3	83.6	83.0	92.1	88.6	90.3	89.9	90.9	90.4	93.8	93.2	93.5	93.8	91.1	92.4	90.4	89.5	89.9
48	Nawalpu	Kawaswoti Nag	4	90.6	89.3	90.0	94.6	94.1	94.4	93.7	93.1	93.4	94.1	93.9	94.0	94.7	95.5	95.1	93.5	93.2	93.4
48	Nawalpu	Madhyabindu N	4	88.4	87.7	88.0	93.5	95.9	94.7	95.9	95.8	95.9	96.9	95.0	95.9	97.4	96.2	96.8	94.4	94.1	94.3
48	Nawalpur		4	89.5	88.7	89.1	94.3	93.8	94.0	94.5	94.2	94.4	95.4	94.7	95.1	96.0	94.7	95.3	94.0	93.2	93.6
46	Gulmi	Chandrakot Ga	5	76.1	69.6	72.4	95.8	93.2	94.4	94.3	94.1	94.2	95.4	92.9	94.1	91.9	91.8	91.9	90.7	88.3	89.5
46	Gulmi	Chatrakot Gaur	5	74.4	61.0	67.3	88.5	84.2	86.3	83.8	84.3	84.0	91.3	94.0	92.5	95.8	96.3	96.0	86.7	83.9	85.3
46	Gulmi	Dhurkot Gaunp	5	86.9	78.6	82.7	88.5	85.2	86.8	92.4	90.3	91.4	87.7	88.4	88.0	95.5	96.6	96.1	90.2	87.8	89.0
46	Gulmi	Gulmidurbar G	5	77.4	74.9	76.0	93.6	86.0	89.1	88.5	86.6	87.5	95.1	95.3	95.2	96.0	94.2	95.0	90.1	87.4	88.8
46	Gulmi	Isma Gaunपालि	5	79.1	76.6	77.8	90.6	83.7	87.2	89.3	91.1	90.1	94.4	90.7	92.5	93.6	91.3	92.5	89.4	86.7	88.0
46	Gulmi	Kaligandaki Ga	5	76.7	74.7	75.6	94.7	88.3	91.3	90.4	94.2	92.7	93.0	91.9	92.4	95.2	90.1	92.7	90.0	87.8	88.9
46	Gulmi	Madane Gaunp	5	70.0	65.7	67.9	83.3	78.0	80.6	89.6	84.7	87.3	90.9	86.4	88.6	92.6	90.7	91.7	85.3	81.1	83.2
46	Gulmi	Malika Gaunpa	5	82.8	72.9	77.6	87.1	82.5	84.6	89.2	87.5	88.3	94.2	92.2	93.2	91.5	87.6	89.5	89.0	84.5	86.8
46	Gulmi	Musikot Nagar	5	77.0	72.9	74.8	91.9	87.4	89.6	90.8	90.3	90.6	92.6	92.9	92.8	95.0	90.7	92.7	89.5	86.8	88.2
46	Gulmi	Resunga Naga	5	87.5	83.6	85.3	95.6	95.3	95.4	95.1	93.0	94.0	93.7	94.0	93.9	96.5	93.6	95.0	93.7	91.9	92.8
46	Gulmi	Ruru Gaunपालि	5	64.2	62.1	63.1	91.2	86.4	88.4	85.6	88.3	87.0	92.3	88.0	90.1	94.0	94.2	94.1	85.5	83.8	84.6
46	Gulmi	Satyawatai Ga	5	71.9	66.3	69.2	90.1	89.2	89.7	89.9	94.3	92.5	91.1	85.2	87.9	94.4	89.2	91.6	87.5	84.8	86.2
46	Gulmi		5	76.9	71.9	74.2	90.8	86.9	88.8	90.4	90.0	90.2	92.6	91.3	92.0	94.4	92.0	93.1	89.0	86.4	87.7
47	Palpa	Bagnaskali Ga	5	89.5	92.7	91.3	96.5	92.5	94.4	94.9	95.2	95.0	93.9	93.2	93.5	96.4	95.4	95.9	94.2	93.8	94.0
47	Palpa	Mathagadhi Ga	5	85.6	86.7	86.2	89.2	85.9	87.5	93.8	89.8	91.8	90.1	87.9	89.0	92.6	93.0	92.8	90.3	88.7	89.5
47	Palpa	Nisdi Gaunपालि	5	84.3	84.1	84.2	90.7	86.2	88.4	95.0	93.0	93.9	93.0	92.0	92.5	95.0	92.5	93.8	91.6	89.6	90.6
47	Palpa	Purbakhola Ga	5	80.7	73.6	77.1	90.5	87.9	89.3	87.2	87.4	87.3	91.4	89.3	90.4	95.5	91.5	93.4	89.0	86.0	87.5
47	Palpa	Rainadevi Chh	5	79.9	77.5	78.6	91.7	86.5	89.0	91.5	92.1	91.8	87.7	85.3	86.4	93.5	94.6	94.1	88.9	87.2	88.0
47	Palpa	Rambha Gaun	5	86.6	82.9	84.5	96.0	91.0	93.4	95.4	95.1	95.3	95.4	91.8	93.7	96.2	95.7	95.9	93.9	91.3	92.6
47	Palpa	Rampur Nagar	5	74.0	75.1	74.6	95.1	95.1	95.1	96.9	94.4	95.6	96.2	96.9	96.6	95.1	96.2	95.7	91.5	91.5	91.5
47	Palpa	Ribdikt Gaunp	5	82.6	82.3	82.5	89.6	87.8	88.7	85.4	86.0	85.7	90.3	87.2	88.8	91.5	89.9	90.7	87.9	86.6	87.3
47	Palpa	Tansen Nagar	5	86.2	91.1	88.9	95.3	94.7	95.0	96.8	97.4	97.1	97.2	97.2	97.2	97.9	97.7	97.8	94.7	95.6	95.2
47	Palpa	Tinau Gaunपालि	5	83.2	79.6	81.3	81.5	82.2	81.8	92.2	85.5	88.9	89.8	89.0	89.4	96.1	90.8	93.5	88.6	85.4	87.0
47	Palpa		5	82.0	82.3	82.2	92.2	90.1	91.1	93.8	92.6										

Dist_Code	Dist_name	Local_level_name	Province No	% of Primary Level Total Promotion rates																	
				Grade 1 to 2			Grade 2 to 3			Grade 3 to 4			Grade 4 to 5			Grade 5 to 6			Grade 1-5		
				Girls	Boys	Total	Girls	Boys	Total	Girls	Boys	Total	Girls	Boys	Total	Girls	Boys	Total	Girls	Boys	Total
48	Nawalpa Bardaghat Nag	5		89.3	88.6	88.9	94.2	94.6	94.4	94.5	94.8	94.6	94.7	95.1	94.9	95.6	94.6	95.1	93.7	93.5	93.6
48	Nawalpa Palhi Nandan C	5		87.4	87.1	87.2	90.4	92.3	91.4	91.7	90.5	91.1	94.9	91.9	93.4	92.6	93.4	93.0	91.4	91.0	91.2
48	Nawalpa Pratappur Gaur	5		82.9	86.9	84.9	91.2	91.0	91.1	90.6	92.2	91.5	94.2	92.6	93.3	93.3	93.8	93.5	90.4	91.3	90.9
48	Nawalpa Ramgram Nag	5		90.6	92.2	91.5	93.3	91.4	92.3	93.3	91.6	92.4	94.4	93.6	94.0	95.1	93.5	94.3	93.3	92.5	92.9
48	Nawalpa Sarawal Gaunp	5		88.3	89.6	88.9	92.4	92.0	92.2	91.1	92.8	92.0	94.5	93.7	94.1	96.3	94.3	95.3	92.5	92.5	92.5
48	Nawalpa Sunwal Nagarp	5		94.6	93.9	94.2	91.9	93.7	92.9	95.5	94.3	94.8	94.6	93.8	94.2	95.0	94.1	94.5	94.3	94.0	94.1
48	Nawalpa Susta Gaunpali	5		84.6	87.1	85.9	90.7	88.1	89.5	88.3	90.1	89.2	91.3	86.0	88.5	88.7	89.7	89.2	88.7	88.2	88.5
48	Nawalparasi	5		88.3	89.6	88.9	92.1	92.2	92.2	92.5	92.6	92.5	94.2	92.8	93.5	94.1	93.6	93.8	92.3	92.1	92.2
49	Rupande Butwal Upama	5		95.4	92.6	93.9	94.0	95.2	94.7	95.9	95.9	95.9	96.9	96.2	96.6	97.0	96.4	96.7	95.9	95.3	95.6
49	Rupande Devdaha Nagai	5		89.6	89.3	89.4	95.6	94.4	95.0	94.5	95.6	95.1	94.0	96.0	95.1	94.3	94.9	94.6	93.6	94.0	93.8
49	Rupande Gaidahawa Gai	5		87.0	83.0	85.0	89.7	88.6	89.2	91.9	91.2	91.6	93.1	88.9	91.0	93.2	91.0	92.1	91.0	88.5	89.8
49	Rupande KANCHAN Ga	5		89.6	91.0	90.3	92.0	94.7	93.4	95.6	92.3	93.7	94.4	90.1	92.0	94.1	93.2	93.6	93.1	92.3	92.7
49	Rupande Kotahimai Gaur	5		87.9	88.9	88.4	92.5	89.8	91.1	91.5	88.1	89.8	93.2	93.3	93.3	93.1	92.6	92.8	91.6	90.5	91.1
49	Rupande Lumbini Sanskr	5		84.5	87.6	86.1	90.5	92.5	91.5	94.0	90.6	92.3	93.7	90.8	92.3	94.4	92.3	93.3	91.4	90.8	91.1
49	Rupande Marchawari Ga	5		88.5	90.5	89.5	94.3	93.2	93.7	94.9	92.9	94.0	98.1	97.5	97.8	94.0	93.3	93.7	94.0	93.5	93.7
49	Rupande Mayadevi Gaur	5		89.1	86.6	87.7	90.7	90.4	90.6	90.1	88.1	89.0	90.1	89.7	89.9	93.3	92.2	92.7	90.7	89.4	90.0
49	Rupande Omsatiya Gaur	5		86.5	91.1	88.5	82.8	86.1	84.2	86.2	85.4	85.8	91.9	89.0	90.7	92.9	93.4	93.1	88.1	89.0	88.5
49	Rupande Rohini Gaunpal	5		82.9	85.3	84.0	87.7	85.1	86.5	87.8	86.5	87.1	92.8	90.6	91.8	92.7	90.4	91.6	88.8	87.6	88.2
49	Rupande Sainamaina Na	5		92.4	91.5	91.9	93.5	91.8	92.6	95.6	94.9	95.2	93.8	93.6	93.7	93.8	95.5	94.7	93.8	93.5	93.6
49	Rupande Sammarimai G	5		86.9	86.8	86.8	92.0	89.8	91.0	92.9	93.1	93.0	96.3	94.5	95.5	95.8	98.0	96.7	92.8	92.4	92.6
49	Rupande Shuddhodhan C	5		88.6	91.6	90.2	90.8	93.4	92.3	95.1	95.1	95.1	95.9	96.5	96.3	95.0	94.9	95.0	93.1	94.3	93.7
49	Rupande Siddharthanag	5		88.1	84.2	85.9	89.9	91.2	90.6	89.3	88.9	89.1	91.1	90.6	90.8	94.0	91.5	92.7	90.5	89.3	89.9
49	Rupande Siyari Gaunpal	5		84.0	82.3	83.2	88.2	88.1	88.2	91.6	92.8	92.2	92.4	89.5	90.9	93.3	92.6	92.9	89.9	89.1	89.5
49	Rupande Tilottama Naga	5		92.0	90.6	91.3	91.9	93.7	92.9	93.4	90.5	91.8	91.4	89.3	90.3	94.0	90.7	92.2	92.5	91.0	91.7
49	Rupandehi	5		88.8	88.5	88.7	91.6	92.1	91.8	93.1	92.0	92.6	94.0	92.7	93.3	94.4	93.6	94.0	92.4	91.8	92.1
50	Kapilbas Banganga Nag	5		92.1	91.2	91.6	94.3	92.5	93.3	94.7	94.5	94.6	95.2	94.3	94.7	96.3	96.3	96.3	94.5	93.7	94.1
50	Kapilbas Bijayanagar Ga	5		84.9	83.4	84.2	88.1	87.6	87.9	90.9	87.2	89.0	91.5	90.2	90.9	93.6	92.9	93.2	89.8	88.3	89.0
50	Kapilbas Buddhabhumi N	5		83.9	81.1	82.5	87.6	84.2	85.9	87.0	88.0	87.5	91.4	88.0	89.6	88.7	90.0	89.4	87.7	86.2	87.0
50	Kapilbas Kapilbastu Nag	5		82.0	78.9	80.3	86.8	85.3	86.0	88.7	87.4	88.1	90.5	89.8	90.1	91.1	90.6	90.9	87.8	86.4	87.1
50	Kapilbas Krishnanagar N	5		82.5	82.3	82.4	87.8	86.7	87.3	88.8	86.0	87.4	88.7	86.5	87.5	90.9	82.7	86.6	87.8	84.8	86.3
50	Kapilbas Maharajgunj N	5		79.5	78.4	79.0	85.1	83.6	84.4	86.5	83.0	84.8	89.1	85.8	87.5	90.3	89.7	90.0	86.1	84.1	85.1
50	Kapilbas Mayadevi Gaur	5		83.5	83.8	83.7	87.3	86.8	87.0	90.8	91.3	91.0	92.6	92.4	92.5	93.8	91.4	92.6	89.6	89.1	89.4
50	Kapilbas Shivaraj Nagar	5		83.5	81.3	82.3	87.7	88.0	87.9	87.3	86.3	86.8	92.9	92.2	92.5	93.1	91.6	92.3	88.9	87.9	88.4
50	Kapilbas Suddhodhan G	5		87.9	84.5	86.3	90.0	88.5	89.3	91.5	90.9	91.2	89.8	87.4	88.7	90.8	93.3	91.9	90.0	88.9	89.5
50	Kapilbas Yashodhara G	5		79.5	78.3	78.9	87.5	80.5	84.1	84.5	85.8	85.1	92.5	90.1	91.4	91.2	91.5	91.3	87.1	85.2	86.1
50	Kapilbastu	5		83.5	82.1	82.8	88.1	86.6	87.3	89.0	87.9	88.5	91.5	89.9	90.7	92.1	91.1	91.6	88.8	87.5	88.2
51	Arghakh: Bhumekasthan	5		85.7	78.3	81.8	87.5	78.5	82.7	84.0	84.6	84.3	83.1	80.9	82.0	83.7	84.7	84.1	84.8	81.4	83.1
51	Arghakh: Chhatradeva Ga	5		85.4	86.2	85.8	92.1	92.3	92.2	95.8	93.2	94.5	97.1	94.7	96.1	95.3	96.5	95.9	93.2	92.6	92.9
51	Arghakh: Malarani Gaup	5		85.5	83.2	84.3	90.6	86.5	88.5	93.1	93.0	93.1	95.8	92.9	94.3	95.2	94.5	94.8	92.0	90.0	91.0
51	Arghakh: Panini Gaunpal	5		86.2	82.8	84.5	91.7	89.7	90.7	91.9	90.1	91.0	94.0	93.3	93.7	95.8	95.9	95.8	91.9	90.4	91.1
51	Arghakh: Sandhikharka N	5		92.2	89.3	90.7	93.6	91.7	92.5	94.9	93.7	94.3	96.1	95.3	95.7	95.2	94.4	94.8	94.4	92.9	93.7
51	Arghakh: Shitganga Nag	5		78.2	73.0	75.5	87.8	83.4	85.5	91.4	91.3	91.3	94.7	93.3	93.9	94.3	91.5	92.9	89.3	86.5	87.9
51	Arghakhanchi	5		85.4	81.7	83.5	90.3	86.7	88.4	91.7	91.2	91.4	93.2	91.8	92.5	93.0	92.5	92.8	90.7	88.8	89.8
52	Pyuthan Airawati Gaunp	5		78.6	71.3	74.5	82.5	76.5	79.4	86.8	81.2	84.0	91.5	87.8	89.7	90.6	89.4	90.0	86.0	81.2	83.6
52	Pyuthan Gaumukhi Gau	5		67.4	62.6	65.0	84.3	79.2	81.7	85.7	84.0	84.8	88.6	86.7	87.7	72.8	78.7	75.6	79.8	78.2	79.0
52	Pyuthan Jhimruk Gaunp	5		76.9	72.5	74.7	88.5	82.3	85.4	88.2	85.2	86.7	95.3	89.7	92.5	89.2	87.2	88.2	87.6	83.4	85.5
52	Pyuthan Mallarani Gaun	5		80.7	78.3	79.4	79.0	83.3	81.0	87.4	78.2	83.0	84.2	86.5	85.4	89.7	91.5	90.6	84.2	83.6	83.9
52	Pyuthan Mandavi Gaunp	5		75.9	73.2	74.5	79.3	76.5	78.0	84.4	83.7	84.0	91.1	87.7	89.5	86.1	83.1	84.7	83.4	80.8	82.1
52	Pyuthan Naubahini Gau	5		72.4	65.6	68.9	79.9	76.7	78.3	85.2	74.6	80.0	84.3	82.4	83.3	77.9	77.6	77.7	79.9	75.4	77.7
52	Pyuthan Pyuthan Nagar	5		83.4	81.0	82.1	85.8	83.3	84.4	89.8	88.9	89.3	89.3	87.9	88.6	89.6	88.3	88.9	87.6	85.9	86.7
52	Pyuthan Sarumarani Ga	5		74.2	70.7	72.4	78.9	77.4	78.2	82.3	74.3	78.2	84.2	78.0	81.1	68.6	73.6	71.2	77.7	74.8	76.2
52	Pyuthan Sworgadwary N	5		77.1	69.4	73.0	85.0	81.1	83.0	84.9	86.1	85.5	90.5	88.1	89.2	88.1	87.9	88.0	85.1	82.5	83.8
52	Pyuthan	5		75.6	70.8	73.1	82.9	79.7	81.3	86.2	82.3	84.2	88.7	86.1	87.4	83.0	83.7	83.3	83.3	80.5	81.9

Dis t C ode	Dist_na me	Local level_name	Provi nce No	% of Primary Level Total Promotion rates																	
				Grade 1 to 2			Grade 2 to 3			Grade 3 to 4			Grade 4 to 5			Grade 5 to 6			Grade 1-5		
				Girls	Boys	Total	Girls	Boys	Total	Girls	Boys	Total	Girls	Boys	Total	Girls	Boys	Total	Girls	Boys	Total
53	Rolpa	Lungri Gaunpal	5	66.2	71.9	69.2	85.1	83.4	84.3	92.1	89.5	90.8	93.7	91.0	92.3	93.4	92.3	92.9	86.1	85.6	85.9
53	Rolpa	Madi Gaunpalik	5	73.4	71.5	72.3	91.2	92.0	91.6	91.5	96.3	93.9	97.9	96.7	97.2	98.5	95.2	96.9	90.5	90.3	90.4
53	Rolpa	Duikholi Gaunp	5	70.1	63.2	66.5	84.5	86.6	85.6	88.3	86.2	87.2	90.2	87.8	89.1	92.2	88.6	90.5	85.1	82.5	83.8
53	Rolpa	Rolpa Nagarpa	5	77.0	73.8	75.3	87.5	84.9	86.1	92.4	93.7	93.1	91.8	89.4	90.6	99.0	95.4	97.1	89.5	87.4	88.5
53	Rolpa	Runtigadi Gaur	5	73.2	73.5	73.3	85.8	83.8	84.8	86.8	90.2	88.5	93.5	87.9	90.8	95.9	93.8	94.8	87.0	85.8	86.4
53	Rolpa	Sukidaha Gaur	5	70.1	64.2	67.3	92.1	92.7	92.4	92.6	89.6	91.3	93.1	90.4	91.8	94.1	88.3	91.3	88.4	85.0	86.7
53	Rolpa	Sunchhahari G	5	60.5	59.2	59.8	78.9	78.0	78.5	84.6	87.4	86.0	88.4	86.0	87.2	92.0	89.7	90.8	80.9	80.1	80.5
53	Rolpa	Suwarnabati G	5	71.3	66.4	68.8	83.3	79.4	81.4	86.7	81.4	83.9	88.3	84.7	86.4	88.7	86.2	87.4	83.7	79.6	81.6
53	Rolpa	Thawang Gaun	5	78.3	82.4	80.2	81.6	80.8	81.3	88.0	89.8	88.8	90.0	87.9	88.8	92.6	88.1	90.3	86.1	85.8	86.0
53	Rolpa	Tribeni Gaunp	5	71.2	71.7	71.5	92.0	87.6	89.6	92.2	94.4	93.3	92.1	91.9	92.0	90.7	85.1	87.9	87.6	86.1	86.9
53	Rolpa		5	70.7	69.4	70.1	86.4	84.9	85.6	89.9	89.8	89.8	92.0	89.3	90.6	93.9	90.5	92.2	86.6	84.8	85.7
54_	Rukum F Bhume Gaunp	5	82.3	80.1	81.2	93.7	82.3	88.3	88.2	90.8	89.4	92.0	92.9	92.4	94.5	93.7	94.1	90.1	87.9	89.0	
54_	Rukum F Putha Uttargan	5	85.2	77.6	81.3	88.2	82.0	85.6	90.8	90.2	90.5	91.9	92.5	92.2	92.2	91.8	92.0	89.6	86.8	88.2	
54_	Rukum F Sisne Gaupalik	5	77.6	73.1	75.4	93.3	88.8	91.2	93.2	92.7	92.9	93.0	91.5	92.2	92.5	92.4	92.4	89.9	87.7	88.8	
54_	Rukum Purba		5	81.4	76.7	79.1	91.4	84.5	88.2	90.8	91.2	91.0	92.3	92.3	92.3	93.0	92.6	92.8	89.8	87.5	88.6
56	Dang	Babai Gaunpali	5	87.7	82.5	85.0	91.0	88.2	89.6	88.9	92.9	91.0	96.4	93.3	94.9	96.4	95.9	96.2	92.1	90.5	91.3
56	Dang	Banglachuli Ga	5	77.2	66.0	71.5	81.1	75.1	77.9	82.9	79.2	81.0	87.6	80.9	84.1	92.7	88.2	90.3	84.3	77.9	81.1
56	Dang	Dangisharan G	5	95.7	92.6	93.9	95.2	94.2	94.7	94.6	95.7	95.2	97.8	95.6	96.7	96.6	94.8	95.6	96.0	94.6	95.3
56	Dang	Gadhawa Gaur	5	86.7	83.3	84.8	93.0	91.3	92.1	93.1	92.6	92.8	93.2	91.1	92.1	94.2	91.9	93.1	92.0	90.1	91.0
56	Dang	Ghorahi Upam	5	92.3	90.1	91.1	93.1	93.1	93.1	94.1	94.6	94.3	95.8	94.9	95.3	96.0	95.4	95.7	94.3	93.6	93.9
56	Dang	Lamahi Nagarp	5	90.5	90.1	90.3	90.4	89.7	90.0	92.9	91.3	92.0	93.5	92.6	93.1	89.1	88.7	88.9	91.3	90.5	90.9
56	Dang	Rajpur Gaunp	5	78.7	77.1	78.0	83.5	83.1	83.3	89.9	85.4	87.8	90.5	87.1	88.8	78.8	74.6	76.7	84.3	81.5	82.9
56	Dang	Rapti Gaunpalik	5	91.5	87.6	89.5	91.4	92.7	92.1	94.3	91.5	92.8	94.3	93.4	93.8	94.2	93.4	93.8	93.1	91.7	92.4
56	Dang	Shantinagar G	5	90.5	92.6	91.6	95.1	93.5	94.3	95.8	94.9	95.4	95.8	96.0	95.9	97.5	97.4	97.5	94.9	94.9	94.9
56	Dang	Tulsipur Upam	5	93.4	92.3	92.8	95.1	94.6	94.9	97.0	96.5	96.7	97.5	97.0	97.2	97.6	96.5	97.0	96.1	95.4	95.8
56	Dang		5	90.1	87.9	88.9	92.1	91.4	91.8	93.8	93.3	93.5	95.1	93.8	94.4	94.8	93.8	94.3	93.2	92.0	92.6
57	Banke	Baijanath Gaun	5	90.5	88.0	89.2	93.0	91.5	92.2	95.3	96.0	95.6	97.8	96.9	97.3	96.9	94.8	95.8	94.7	93.4	94.1
57	Banke	Duduwa Gaunp	5	65.9	79.4	72.9	80.1	79.2	79.7	80.5	77.9	79.2	82.5	85.5	84.1	85.9	89.9	87.9	79.0	82.4	80.7
57	Banke	Janki Gaunpalik	5	73.8	74.1	73.9	86.7	82.0	84.6	86.9	87.0	86.9	90.8	91.2	91.0	86.6	88.8	87.8	85.0	84.6	84.8
57	Banke	Khajura Gaunp	5	82.9	82.9	82.9	86.9	88.2	87.5	92.1	90.7	91.4	96.6	94.1	95.3	95.6	93.4	94.5	90.8	89.9	90.3
57	Banke	Kohalpur Naga	5	90.9	92.7	91.9	93.0	93.1	93.1	95.0	95.1	95.0	95.1	93.8	94.4	95.9	95.8	95.8	94.0	94.1	94.0
57	Banke	Narainapur Ga	5	71.9	78.1	74.9	81.9	78.9	80.4	85.2	78.6	81.7	86.5	83.8	85.0	86.0	85.8	85.9	82.3	81.0	81.7
57	Banke	Nepalganj Upa	5	79.3	82.3	80.8	88.3	88.9	88.6	90.1	88.8	89.4	92.9	92.0	92.4	92.5	91.2	91.8	88.6	88.6	88.6
57	Banke	Rapti sonari G	5	85.5	86.1	85.8	92.5	89.5	91.0	93.9	92.9	93.4	95.1	94.3	94.7	96.4	93.5	94.9	92.7	91.3	92.0
57	Banke		5	79.3	82.7	81.1	87.7	87.1	87.4	90.2	89.0	89.6	93.3	92.4	92.8	93.5	92.4	92.9	88.8	88.7	88.8
58	Bardiya	Badhaiatal Ga	5	80.4	85.0	82.9	88.5	87.6	88.0	91.6	91.2	91.4	94.0	93.2	93.6	94.7	91.9	93.2	89.9	89.8	89.8
58	Bardiya	Bansgadhi Nag	5	93.3	92.3	92.8	96.2	92.4	94.3	94.9	96.7	95.8	97.1	95.7	96.3	95.9	93.0	94.5	95.5	94.0	94.8
58	Bardiya	Barbardiya Naç	5	88.3	86.7	87.4	90.7	90.0	90.3	92.2	91.4	91.8	92.5	89.0	90.6	90.1	87.7	88.8	90.7	88.9	89.8
58	Bardiya	Geruwa Gaunp	5	89.6	89.4	89.5	91.3	90.8	91.0	92.3	89.9	91.0	95.5	89.1	92.1	95.3	93.0	94.2	92.8	90.4	91.6
58	Bardiya	Gulariya Nagar	5	78.6	78.7	78.6	84.1	82.7	83.4	86.7	82.2	84.4	86.2	85.9	86.0	87.2	87.1	87.1	84.5	83.3	83.9
58	Bardiya	Madhuwan Naç	5	90.5	87.2	88.6	93.6	89.3	91.4	92.6	91.8	92.2	94.3	88.8	91.5	93.3	92.0	92.6	92.8	89.9	91.3
58	Bardiya	Rajapur Nagar	5	89.3	87.6	88.4	89.1	86.2	87.6	89.5	86.9	88.1	90.5	86.5	88.5	90.2	91.4	90.7	89.7	87.7	88.7
58	Bardiya	Thakurbaba Naç	5	91.8	87.3	89.4	92.7	91.6	92.1	94.5	94.1	94.3	97.5	95.8	96.6	94.9	93.3	94.1	94.3	92.4	93.3
58	Bardiya		5	86.7	86.1	86.4	90.3	88.6	89.4	91.5	90.3	90.9	92.8	90.1	91.4	92.0	90.3	91.1	90.7	89.1	89.9
54	Rukum F Aathbiskot Nag	6	72.0	73.7	72.8	80.0	73.3	76.6	81.5	73.3	77.4	78.8	73.4	76.2	62.9	63.9	63.4	75.1	71.5	73.3	
54	Rukum F Banfikot Gaupa	6	70.6	59.2	64.7	89.3	85.4	87.6	90.4	86.0	88.2	91.6	91.1	91.4	95.0	94.0	94.5	87.4	83.1	85.2	
54	Rukum F Chaurjahari Na	6	83.1	84.2	83.6	93.2	89.0	91.1	94.4	92.1	93.3	92.4	90.9	91.7	94.3	92.6	93.5	91.5	89.8	90.6	
54	Rukum F Musikot Nagar	6	81.7	85.1	83.4	91.4	86.9	89.0	94.7	91.4	93.0	95.4	94.5	95.0	92.9	91.5	92.2	91.2	89.9	90.5	
54	Rukum F Sani Bheri Gau	6	78.4	82.0	80.2	92.5	90.8	91.7	95.8	93.2	94.6	94.5	92.2	93.4	94.2	92.4	93.3	91.0	90.1	90.6	
54	Rukum F Tribeni Gaupali	6	82.4	75.2	78.5	92.3	84.3	88.1	94.5	93.0	93.7	95.8	95.0	95.4	95.5	94.1	94.9	92.1	88.3	90.2	
54	Rukum Paschim		6	76.9	75.9	76.4	88.5	83.5	86.1	90.8	86.4	88.6	90.4	88.5	89.4	87.9	86.6	87.2	86.9	84.2	85.5

Dis t_C ode	Dist_na me	Local level_name	Provi nce No	% of Primary Level Total Promotion rates																	
				Grade 1 to 2			Grade 2 to 3			Grade 3 to 4			Grade 4 to 5			Grade 5 to 6			Grade 1-5		
				Girls	Boys	Total	Girls	Boys	Total	Girls	Boys	Total	Girls	Boys	Total	Girls	Boys	Total	Girls	Boys	Total
55	Salyan	Bagchaur Nagr	6	75.8	70.8	73.3	91.4	86.7	89.1	94.0	94.5	94.2	97.7	94.6	96.2	95.3	95.2	95.3	90.8	88.4	89.6
55	Salyan	Bangad kupind	6	75.0	70.8	72.8	89.0	88.7	88.8	93.4	91.9	92.7	95.0	92.3	93.6	96.8	93.5	95.2	89.8	87.4	88.6
55	Salyan	Chhatreshwori	6	81.9	81.9	81.9	95.3	86.4	90.8	91.5	95.0	93.3	95.8	96.5	96.2	97.0	96.2	96.6	92.3	91.2	91.7
55	Salyan	Darma Gaunpa	6	77.2	70.9	73.9	93.5	86.3	90.3	95.2	94.2	94.7	98.4	95.7	97.1	96.9	96.0	96.5	92.2	88.6	90.4
55	Salyan	Dhorchaur Gau	6	80.9	80.2	80.6	94.9	89.6	92.3	95.8	94.5	95.2	96.8	96.4	96.6	94.8	97.8	96.3	92.6	91.7	92.2
55	Salyan	Kalimati Gaunp	6	81.8	85.1	83.5	88.1	84.0	86.0	86.1	88.4	87.1	85.5	85.7	85.6	91.3	87.8	89.5	86.5	86.2	86.4
55	Salyan	Kapurkot Gaup	6	85.6	76.3	81.0	92.8	87.7	90.1	93.0	93.1	93.1	95.2	92.6	93.9	96.2	96.1	96.1	92.6	89.2	90.9
55	Salyan	Kumakh Malika	6	78.2	77.9	78.0	94.4	89.8	92.2	94.5	93.3	93.9	97.2	94.9	96.0	97.3	96.8	97.0	92.3	90.5	91.4
55	Salyan	Sharada Nagar	6	88.3	87.7	88.0	94.0	91.5	92.6	95.0	96.0	95.5	97.1	97.1	97.1	95.7	96.6	96.2	94.0	93.8	93.9
55	Salyan	Tribeni Gaunpa	6	85.4	88.0	86.7	94.1	85.9	89.9	92.5	91.2	91.8	95.8	90.8	92.9	92.3	92.3	92.3	92.0	89.6	90.8
55	Salyan		6	79.7	77.5	78.6	92.2	87.7	89.9	93.0	93.2	93.1	95.3	93.5	94.4	95.5	94.7	95.1	91.2	89.3	90.2
59	Surkhet	Barahtal Gaun	6	81.4	77.8	79.4	88.3	84.2	86.4	91.8	87.7	89.6	91.8	92.8	92.3	94.8	92.4	93.7	89.6	87.0	88.3
59	Surkhet	Bheriganga Na	6	85.7	85.5	85.6	93.6	89.4	91.5	93.3	94.2	93.8	94.2	93.0	93.6	96.4	93.7	95.1	92.7	91.2	91.9
59	Surkhet	Birendranagar	16	93.7	94.1	93.9	94.2	95.3	94.8	95.7	95.7	95.7	95.0	93.9	94.4	95.2	94.8	95.0	94.8	94.8	94.8
59	Surkhet	Chaukune Gau	6	77.3	72.4	74.9	85.9	87.7	86.8	91.1	87.9	89.6	90.8	86.3	88.7	88.9	92.2	90.5	86.8	85.3	86.0
59	Surkhet	Chingad Gaup	6	80.8	77.2	79.0	88.3	79.4	84.4	88.3	88.8	88.5	90.6	86.9	88.7	90.3	88.5	89.5	87.7	84.1	85.9
59	Surkhet	Gurbhakot Nag	6	83.6	82.2	82.9	90.3	89.9	90.1	91.4	93.3	92.3	91.9	91.6	91.7	95.5	93.3	94.4	90.5	90.1	90.3
59	Surkhet	Lekbesi Nagar	6	85.8	82.0	84.0	90.0	86.0	88.0	91.2	89.9	90.6	90.4	89.0	89.7	93.4	92.6	93.0	90.1	87.9	89.0
59	Surkhet	Panchpuri Nag	6	82.4	77.9	80.0	89.1	87.5	88.3	87.5	89.9	88.8	89.7	88.2	88.9	91.3	89.7	90.5	88.0	86.6	87.3
59	Surkhet	Simta Gaunpali	6	75.7	74.0	74.9	89.9	79.4	84.9	91.0	93.3	92.1	93.5	91.8	92.7	95.0	94.3	94.7	89.0	86.6	87.8
59	Surkhet		6	85.2	83.9	84.6	91.1	89.7	90.3	92.3	92.7	92.5	92.7	91.6	92.1	94.0	93.2	93.6	91.1	90.2	90.6
60	Dailekh	Aathabis Nagar	6	70.4	70.0	70.2	85.3	86.1	85.7	89.1	86.8	88.1	90.7	89.3	90.0	93.0	90.7	91.9	85.7	84.6	85.1
60	Dailekh	Bhagawatimai	6	71.5	68.0	69.7	85.3	76.4	81.0	85.3	77.7	81.4	88.1	82.3	85.2	89.1	82.8	85.8	83.9	77.4	80.7
60	Dailekh	Bhairabi Gaun	6	69.3	64.9	67.2	81.5	76.6	79.2	84.1	84.2	84.1	87.9	82.8	85.4	80.4	81.8	81.1	80.6	78.1	79.4
60	Dailekh	Chamunda Bin	6	72.8	66.5	69.8	82.3	79.3	80.9	84.8	83.6	84.2	87.7	89.0	88.3	89.0	91.1	90.1	83.3	81.9	82.6
60	Dailekh	Dullu Nagarpali	6	77.8	79.3	78.6	89.8	87.8	88.8	91.8	88.1	90.0	88.8	87.1	88.0	91.6	91.6	91.6	87.9	86.8	87.4
60	Dailekh	Dungeshwor G	6	80.2	76.6	78.3	88.1	78.4	83.2	91.2	86.4	88.7	89.0	85.7	87.4	92.5	84.7	89.1	88.2	82.4	85.3
60	Dailekh	Gurans Gaunp	6	84.8	79.5	82.1	89.6	85.9	87.7	93.7	92.4	93.1	96.4	95.3	95.9	97.1	95.3	96.3	92.3	89.7	91.0
60	Dailekh	Mahabu Gaun	6	73.9	72.6	73.3	87.5	83.1	85.4	88.1	85.8	87.1	89.9	87.8	88.9	88.0	88.8	88.3	85.4	83.6	84.5
60	Dailekh	Narayan Nagar	6	86.8	86.9	86.9	93.1	87.8	90.4	92.2	91.6	91.9	95.0	92.5	93.8	97.7	93.5	95.7	92.9	90.5	91.7
60	Dailekh	Naumule Gaun	6	84.2	79.4	81.9	86.2	79.6	83.0	90.1	85.9	88.0	91.0	91.2	91.1	95.3	94.4	94.9	89.4	86.1	87.8
60	Dailekh	Thatikandh Ga	6	67.6	63.6	65.5	82.0	78.0	79.9	83.4	86.1	84.7	89.9	87.4	88.7	89.5	89.6	89.5	82.4	80.9	81.7
60	Dailekh		6	74.9	72.4	73.7	86.0	82.1	84.1	88.3	86.1	87.3	90.2	88.2	89.2	91.1	89.7	90.5	86.1	83.7	84.9
61	Jajarkot	Barekot Gaunp	6	67.3	66.4	66.9	86.7	81.4	84.2	89.9	87.8	88.9	94.5	93.1	93.8	94.4	94.0	94.2	86.5	84.5	85.5
61	Jajarkot	Bheri Nagarpal	6	79.2	77.3	78.3	87.3	79.6	83.5	89.9	87.8	88.9	89.1	86.3	87.7	94.0	91.7	92.8	87.9	84.5	86.2
61	Jajarkot	Chhedagad Na	6	76.9	73.4	75.2	91.2	88.1	89.8	93.2	91.5	92.4	92.8	93.4	93.1	93.4	93.1	93.3	89.5	87.9	88.7
61	Jajarkot	Junichande Ga	6	71.4	66.8	69.1	85.9	85.4	85.7	87.4	82.9	85.2	92.8	93.0	92.9	94.8	93.4	94.1	86.4	84.3	85.4
61	Jajarkot	Kuse Gaunpalil	6	72.0	71.5	71.7	84.9	80.7	82.9	87.8	86.7	87.3	88.0	87.6	87.8	90.7	88.1	89.4	84.7	82.9	83.8
61	Jajarkot	Shiwalaya Gau	6	59.4	57.7	58.6	92.4	88.0	90.4	96.0	93.7	94.8	97.2	97.9	97.5	95.8	95.1	95.5	88.2	86.5	87.3
61	Jajarkot	Tribeni Nalagar	6	66.6	57.4	62.0	78.9	76.4	77.7	87.7	85.2	86.5	88.6	87.2	87.9	89.5	87.8	88.6	82.3	78.8	80.5
61	Jajarkot		6	71.2	67.5	69.4	86.7	82.8	84.9	90.1	87.8	89.0	91.5	90.7	91.1	93.1	91.7	92.4	86.5	84.1	85.3
62	Dolpa	Chharka Tangs	6	78.4	87.8	82.6	82.8	91.7	86.8	61.1	81.3	70.6	100.0	100.0	100.0	100.0	0.0	100.0	84.5	0.0	0.0
62	Dolpa	Dolpo Buddha	6	73.5	84.6	78.3	91.7	93.9	92.6	96.4	95.0	95.8	86.7	84.6	85.7	90.0	100.0	96.2	87.7	91.6	89.6
62	Dolpa	Jagadulla Gaur	6	69.2	67.6	68.5	96.7	89.1	93.4	90.9	89.1	90.1	100.0	98.1	99.1	100.0	100.0	100.0	91.4	88.8	90.1
62	Dolpa	Kaike Gaunpali	6	71.1	56.2	63.0	77.8	72.7	76.0	86.3	88.9	87.2	95.9	94.4	95.3	100.0	100.0	100.0	86.2	82.4	84.3
62	Dolpa	Mudkechula G	6	78.4	82.9	80.9	87.5	90.2	89.0	89.5	89.7	89.6	89.9	92.1	91.1	97.5	92.0	94.9	88.6	89.4	89.0
62	Dolpa	Shey Phoksunc	6	73.1	74.0	73.5	87.3	86.3	86.8	88.9	86.0	87.4	96.6	89.5	92.5	95.7	96.6	96.2	88.3	86.5	87.4
62	Dolpa	Thuli Bheri Nag	6	79.9	82.4	81.2	86.8	83.3	85.2	87.6	93.5	90.0	95.7	95.0	95.3	99.1	98.9	99.0	89.8	90.6	90.2
62	Dolpa	Tripurasundari	6	83.7	80.3	82.0	91.2	85.1	88.2	92.9	94.3	93.6	92.6	91.9	92.2	95.7	93.3	94.5	91.2	89.0	90.1
62	Dolpa		6	77.6	77.2	77.4	88.4	86.1	87.3	89.5	91.4	90.4	93.8	93.1	93.4	97.3	95.5	96.4	89.3	88.7	89.0

Dis t_C ode	Dist_na me	Local level_name	Provi nce No	% of Primary Level Total Promotion rates																	
				Grade 1 to 2			Grade 2 to 3			Grade 3 to 4			Grade 4 to 5			Grade 5 to 6			Grade 1-5		
				Girls	Boys	Total	Girls	Boys	Total	Girls	Boys	Total	Girls	Boys	Total	Girls	Boys	Total	Girls	Boys	Total
63	Jumla	Chandannath	6	91.0	89.3	90.2	91.9	91.7	91.8	97.1	94.2	95.7	92.7	92.2	92.5	94.7	93.8	94.3	93.5	92.2	92.9
63	Jumla	Guthichaur	6	46.3	66.8	56.2	84.2	72.0	79.4	89.1	86.6	88.2	92.8	90.2	91.8	86.8	89.3	87.9	79.9	81.0	80.4
63	Jumla	Hima Gaunpalii	6	89.2	92.4	90.8	90.8	91.4	91.1	93.8	88.5	91.1	87.3	89.1	88.1	92.6	89.1	90.8	90.8	90.1	90.4
63	Jumla	Kanakasundari	6	73.5	66.4	70.5	79.2	70.1	75.2	83.7	87.4	85.2	87.2	91.8	89.2	88.3	88.8	88.5	82.4	80.9	81.6
63	Jumla	Patrasi Gaunpa	6	83.7	84.6	84.1	89.1	88.8	89.0	91.6	80.9	87.2	88.9	87.5	88.4	90.4	89.6	90.1	88.8	86.3	87.5
63	Jumla	Sinja Gaunpalit	6	70.6	70.0	70.3	89.2	87.6	88.4	90.9	94.2	92.3	94.3	93.7	94.0	97.6	93.3	95.4	88.5	87.8	88.1
63	Jumla	Tatopani Gaun	6	88.3	93.0	90.6	90.3	88.3	89.4	91.9	85.9	89.2	86.4	83.8	85.2	88.8	86.5	87.6	89.1	87.5	88.3
63	Jumla	Tila Gaunpalika	6	70.1	65.4	67.6	87.2	81.2	84.3	90.4	90.7	90.5	92.6	92.3	92.5	87.1	88.9	88.0	85.5	83.7	84.6
63	Jumla		6	77.1	78.6	77.8	87.8	84.5	86.3	90.9	88.3	89.7	90.0	89.8	89.9	90.5	89.6	90.1	87.3	86.1	86.7
64	Kalikot	Kalika Gaunpal	6	82.7	81.4	82.1	90.0	89.6	89.8	89.6	86.4	88.0	93.4	88.1	90.7	91.3	91.3	91.3	89.4	87.4	88.4
64	Kalikot	Khandachakra	6	83.5	82.9	83.2	89.9	87.3	88.5	93.8	89.1	91.4	89.4	89.1	89.2	89.5	87.6	88.6	89.2	87.2	88.2
64	Kalikot	Mahawai Gaun	6	84.9	86.9	85.9	94.9	91.9	93.3	93.8	93.0	93.4	91.9	94.3	93.1	95.8	94.5	95.2	92.3	92.1	92.2
64	Kalikot	Naraharinath	6	76.6	80.9	78.7	85.2	82.5	83.8	87.7	80.6	84.0	84.3	83.6	84.0	84.8	83.9	84.4	83.7	82.3	83.0
64	Kalikot	Pachaljarana	6	79.6	80.0	79.8	88.6	83.8	86.3	90.4	85.8	88.1	85.4	83.5	84.4	85.1	84.7	84.9	85.8	83.5	84.7
64	Kalikot	Palata Gaunpal	6	57.3	64.4	60.8	85.6	82.7	84.1	85.9	85.3	85.6	86.3	86.4	86.3	90.3	90.4	90.3	81.1	81.8	81.5
64	Kalikot	Raskot Nagarp	6	71.2	72.4	71.8	79.9	77.3	78.6	82.1	79.6	80.9	84.7	81.8	83.3	80.2	80.7	80.4	79.6	78.3	79.0
64	Kalikot	Sanni Tribeni	6	62.8	59.0	60.8	87.7	84.4	85.9	89.9	93.2	91.7	87.7	88.6	88.1	92.0	90.4	91.2	84.0	83.1	83.6
64	Kalikot	Tilagufa Nagar	6	70.9	66.3	68.8	89.7	83.6	86.7	94.6	90.2	92.7	93.3	93.5	93.4	92.1	94.6	93.3	88.2	85.6	86.9
64	Kalikot		6	73.0	74.0	73.5	87.3	84.2	85.7	89.6	86.6	88.1	88.1	87.1	87.6	88.5	88.2	88.3	85.3	84.0	84.7
65	Mugu	Chhayanaath	6	77.2	82.6	79.8	84.5	80.7	82.6	87.5	89.7	88.5	89.9	91.1	90.5	91.8	92.2	92.0	86.2	87.3	86.7
65	Mugu	Khatyad Gaun	6	73.3	70.3	71.8	80.6	83.5	82.1	81.8	82.7	82.2	84.7	84.4	84.5	84.8	85.7	85.2	81.0	81.3	81.2
65	Mugu	Mugum Karmar	6	85.1	75.9	80.0	87.8	73.3	80.7	80.0	89.2	84.1	89.2	95.5	91.7	90.5	100.0	93.6	86.5	86.8	86.6
65	Mugu	Soru Gaunpalik	6	83.6	79.4	81.6	84.6	80.1	82.5	89.0	83.9	86.6	88.1	85.2	86.8	89.4	85.0	87.4	87.0	82.7	84.8
65	Mugu		6	78.3	77.3	77.8	83.8	80.7	82.3	85.7	86.0	85.9	87.6	87.6	87.6	88.7	88.7	88.7	84.8	84.1	84.5
66	Humla	Adanchuli Gaur	6	75.5	81.1	78.1	84.1	86.4	85.2	88.1	85.6	86.9	90.3	89.5	89.9	93.2	91.1	92.2	86.2	86.7	86.5
66	Humla	Chankheli Gau	6	81.7	85.5	83.5	94.1	86.7	90.6	84.9	86.7	85.7	88.2	85.0	86.5	89.6	85.7	87.8	87.7	85.9	86.8
66	Humla	Kharpunath Ga	6	82.0	82.3	82.1	89.4	84.9	87.3	92.3	92.5	92.3	92.7	95.0	93.8	95.8	97.5	96.4	90.4	90.4	90.4
66	Humla	Namkha Gaun	6	71.9	76.3	73.9	90.8	86.9	88.9	85.6	88.8	87.0	90.8	84.8	88.0	95.7	91.1	92.7	87.0	85.6	86.3
66	Humla	Sarkegad Gaur	6	76.7	79.6	78.1	93.5	89.8	91.8	92.3	92.9	92.6	90.6	90.5	90.6	92.3	92.5	92.4	89.1	89.1	89.1
66	Humla	Simkot Gaunpa	6	75.5	78.1	76.8	89.4	88.9	89.1	89.0	91.4	90.1	92.6	93.1	92.8	93.9	94.2	94.1	88.1	89.1	88.6
66	Humla	Tanjakot Gaun	6	74.8	73.8	74.4	80.7	80.2	80.5	92.6	88.5	90.6	96.7	94.5	95.7	97.3	97.0	97.2	88.4	86.8	87.6
66	Humla		6	76.9	79.7	78.2	88.7	86.5	87.7	89.8	89.8	89.8	91.7	90.7	91.2	93.9	92.9	93.4	88.2	87.9	88.1
67	Bajura	Badimalika Na	7	73.5	70.5	72.2	84.7	83.9	84.3	83.7	82.8	83.2	88.0	86.7	87.3	89.2	86.6	87.8	83.8	82.1	83.0
67	Bajura	Budhiganga Na	7	69.0	71.0	70.0	80.3	78.1	79.2	87.7	85.3	86.5	84.2	83.6	83.9	69.3	78.2	73.9	78.1	79.2	78.7
67	Bajura	Budhinanda Na	7	73.1	76.8	75.0	90.2	90.6	90.4	89.5	87.9	88.6	91.5	90.2	90.8	89.0	89.2	89.1	86.7	86.9	86.8
67	Bajura	Gaumal Gaunp	7	61.1	53.8	58.0	80.8	76.0	78.5	89.8	95.5	92.2	95.3	91.5	93.6	98.2	97.5	97.9	85.0	82.9	84.0
67	Bajura	Himali Gaunpal	7	64.0	60.1	62.3	83.2	76.6	80.4	88.1	85.2	86.8	93.3	91.3	92.4	93.9	94.3	94.1	84.5	81.5	83.0
67	Bajura	Jagannath Gau	7	61.7	67.3	64.0	80.5	87.5	83.5	77.6	83.2	80.3	87.5	83.5	85.7	89.3	91.9	90.4	79.3	82.7	81.0
67	Bajura	Khaptad Chhec	7	63.5	61.4	62.4	82.1	80.4	81.3	87.7	86.5	87.1	92.1	90.8	91.5	94.0	95.8	94.8	83.9	83.0	83.4
67	Bajura	Swami Kartik	7	70.1	65.6	68.0	87.7	83.2	85.7	85.6	82.9	84.3	87.8	87.9	87.9	89.2	91.4	90.3	84.1	82.2	83.1
67	Bajura	Tribeni Nagarp	7	75.0	71.5	73.2	84.4	82.8	83.7	84.6	88.9	86.6	92.2	92.0	92.1	95.4	93.2	94.5	86.3	85.7	86.0
67	Bajura		7	67.9	66.9	67.4	83.7	82.1	82.9	86.6	86.4	86.5	90.1	88.7	89.4	89.4	90.2	89.8	83.5	82.8	83.2
68	Bajhang	Bithadchir Gau	7	71.6	69.4	70.6	86.7	88.0	87.2	92.9	91.6	92.3	93.6	92.1	92.9	95.7	94.6	95.1	88.1	87.1	87.6
68	Bajhang	Bungal Nagarp	7	60.1	53.2	56.7	87.1	80.6	84.4	86.6	81.9	84.5	88.2	87.2	87.7	95.6	92.7	94.2	83.5	79.1	81.3
68	Bajhang	Chabispathiver	7	67.5	61.0	64.5	92.4	87.2	90.2	95.8	96.8	96.3	95.5	94.9	95.2	97.5	95.0	96.4	89.7	87.0	88.3
68	Bajhang	Durgathali Gau	7	70.5	63.9	67.8	91.3	92.0	91.6	96.9	97.3	97.1	94.6	95.4	94.9	96.9	97.1	97.0	90.0	89.1	89.6
68	Bajhang	JayaPrithivi Na	7	75.4	73.1	74.3	88.5	86.9	87.7	93.9	93.8	93.8	95.3	97.2	96.1	97.4	95.5	96.5	90.1	89.3	89.7
68	Bajhang	Saipal Gaunpal	7	82.1	93.3	87.9	89.5	92.0	90.9	90.5	86.7	88.9	85.7	85.0	85.4	90.0	88.2	89.2	87.6	89.0	88.3
68	Bajhang	Kedarseu Gaur	7	67.1	69.5	68.2	89.6	88.5	89.1	91.3	93.1	92.1	94.4	92.6	93.5	95.4	95.3	95.4	87.6	87.8	87.7
68	Bajhang	Khaptadchhanr	7	67.5	63.5	65.7	80.0	78.5	79.3	82.7	77.4	80.3	87.8	84.5	86.4	88.3	85.3	86.9	81.2	77.8	79.5
68	Bajhang	Masta Gaunpal	7	75.4	71.1	73.3	94.6	90.5	92.6	91.5	91.9	91.7	94.2	94.8	94.4	97.2	96.9	97.1	90.6	89.0	89.8
68	Bajhang	Surma Gaunpa	7	60.1	70.7	65.3	84.7	86.5	85.5	89.2	88.3	88.8	86.0	82.9	84.6	79.0	81.1	80.1	79.8	81.9	80.9
68	Bajhang	Talkot Gaunpal	7	62.2	55.5	59.5	89.6	81.6	85.7	87.6	92.9	90.1	92.5	92.6	92.5	96.4	94.8	95.7	85.7	83.5	84.6
68	Bajhang	Thalara Gaunp	7	63.9	63.4	63.7	82.3	82.2	82.2	85.8	86.6	86.2	92.1	83.6	88.2	94.8	90.4	92.6	83.8	81.3	82.5
68	Bajhang		7	66.9	64.0	65.5	87.7	85.1	86.6	90.0	89.2	89.6	91.9	90.5	91.3	94.9	93.0	94.0	86.3	84.3	85.3

Dis t_C ode	Dist_na me	Local level_name	Provi nce No	% of Primary Level Total Promotion rates																	
				Grade 1 to 2			Grade 2 to 3			Grade 3 to 4			Grade 4 to 5			Grade 5 to 6			Grade 1-5		
				Girls	Boys	Total	Girls	Boys	Total	Girls	Boys	Total	Girls	Boys	Total	Girls	Boys	Total	Girls	Boys	Total
69	Achham	Bannigadi Jaya 7		81.1	71.7	76.4	88.4	84.2	86.5	93.5	89.0	91.7	93.4	94.0	93.7	97.4	97.2	97.3	90.8	87.2	89.0
69	Achham	Chaurpati Gaur 7		62.2	65.5	63.8	88.7	84.3	86.6	87.2	89.4	88.2	90.9	87.3	89.1	95.7	97.2	96.4	84.9	84.7	84.8
69	Achham	Dhakari Gaunp 7		62.1	64.2	63.1	88.1	85.3	86.8	88.9	93.3	91.0	94.3	95.8	95.1	97.0	96.8	96.9	86.1	87.1	86.6
69	Achham	Kamalbazar Na 7		74.5	70.4	72.5	91.3	89.0	90.2	92.1	86.9	89.8	92.6	88.5	90.8	90.4	91.3	90.9	88.2	85.2	86.7
69	Achham	Mangsena Naç 7		71.8	66.9	69.6	87.8	85.1	86.6	89.6	87.0	88.4	92.2	90.5	91.4	96.1	95.6	95.9	87.5	85.0	86.3
69	Achham	Mellekh Gaunp 7		66.2	61.6	63.9	78.4	78.6	78.5	85.0	85.4	85.2	91.2	90.2	90.7	92.6	91.5	92.1	82.7	81.4	82.1
69	Achham	Panchadewa E 7		58.8	63.9	61.2	88.3	86.9	87.7	91.9	91.5	91.7	89.3	89.9	89.6	92.4	93.2	92.8	84.1	85.1	84.6
69	Achham	Ramaroshan G 7		64.0	68.5	66.3	83.8	80.0	82.0	92.2	92.7	92.5	94.2	95.4	94.8	96.4	95.2	95.8	86.1	86.4	86.2
69	Achham	Sanphebagar Naç 7		77.3	74.2	75.8	83.8	78.8	81.5	82.1	87.1	84.4	89.3	88.9	89.1	91.5	92.9	92.1	84.8	84.4	84.6
69	Achham	Turmakhad Ga 7		67.7	72.1	69.8	89.4	85.6	87.7	89.7	87.0	88.4	91.7	89.6	90.7	91.3	92.5	91.9	85.9	85.4	85.6
69	Achham		7	66.7	67.4	67.1	86.7	83.8	85.3	89.1	89.0	89.0	91.7	90.8	91.3	93.7	94.0	93.8	85.6	85.0	85.3
70	Doti	Adharsha Gauç 7		69.5	77.4	73.3	86.5	85.0	85.8	90.5	87.2	88.9	90.4	93.1	91.5	92.6	94.3	93.4	85.9	87.4	86.7
70	Doti	Badikedar Gau 7		67.0	70.6	68.7	90.9	90.7	90.8	93.6	90.9	92.3	91.9	96.1	93.9	96.0	96.7	96.3	87.9	89.0	88.4
70	Doti	Bogtan Gaunpç 7		64.0	60.0	61.9	81.5	81.1	81.3	81.5	82.6	82.0	89.2	87.9	88.5	88.0	88.9	88.4	80.8	80.1	80.5
70	Doti	Dipayal Silgadi 7		73.2	70.2	71.8	86.5	82.8	84.7	80.7	88.4	84.4	84.6	86.5	85.5	89.2	91.2	90.1	82.8	83.8	83.3
70	Doti	Joroyal Gaunpç 7		76.3	74.8	75.5	88.7	86.9	87.8	86.8	91.6	89.3	91.8	91.0	91.4	90.3	90.1	90.2	86.8	86.9	86.8
70	Doti	K I Singh Gaun 7		81.3	84.1	82.5	87.7	88.0	87.8	88.0	85.8	87.1	87.5	86.6	87.1	85.8	86.1	86.0	86.1	86.1	86.1
70	Doti	Purbichauki Ga 7		75.0	72.6	73.8	84.6	82.5	83.5	88.5	88.8	88.7	89.6	89.9	89.7	92.8	91.6	92.2	86.1	85.1	85.6
70	Doti	Sayal Gaunpali 7		59.3	63.9	61.5	79.3	78.5	79.0	83.9	83.1	83.6	83.8	86.3	84.9	90.0	89.8	89.9	79.3	80.3	79.8
70	Doti	Shikhar Nagarç 7		70.4	64.6	67.7	88.5	84.0	86.4	86.9	90.9	88.8	89.3	90.0	89.7	92.6	94.6	93.5	85.5	84.8	85.2
70	Doti		7	70.1	70.4	70.2	85.8	83.9	84.9	86.7	87.9	87.2	88.6	89.5	89.0	90.9	91.6	91.3	84.4	84.7	84.5
71	Kailali	Bardagoriya Gç 7		92.4	92.1	92.2	95.0	95.3	95.1	92.7	95.0	93.9	94.6	94.3	94.4	95.6	95.9	95.7	94.0	94.5	94.3
71	Kailali	Bhajani Nagarç 7		84.3	81.9	83.1	89.8	84.7	87.5	89.0	86.4	87.7	89.8	87.0	88.5	92.5	91.1	91.8	89.1	86.2	87.6
71	Kailali	Chure Gaunpal 7		68.8	61.1	65.1	87.5	85.9	86.6	88.5	88.3	88.4	91.6	88.6	90.0	92.6	88.3	90.5	85.8	82.4	84.1
71	Kailali	Dhangadhi Upç 7		91.2	89.8	90.5	93.8	93.5	93.6	94.4	94.7	94.6	94.0	93.2	93.5	95.6	94.3	94.9	93.8	93.1	93.5
71	Kailali	Gauriganga Na 7		86.9	87.1	87.0	90.0	89.1	89.6	92.0	92.5	92.3	91.1	92.7	92.0	93.0	91.4	92.2	90.6	90.6	90.6
71	Kailali	Ghodaghodi Naç 7		89.7	89.0	89.3	92.6	91.2	91.8	93.8	95.3	94.5	95.7	95.7	95.7	95.9	94.6	95.3	93.5	93.2	93.3
71	Kailali	Godawari Naç 7		85.6	83.5	84.6	93.1	91.0	92.1	94.7	93.4	94.1	94.7	93.0	93.9	94.9	92.8	93.9	92.6	90.7	91.7
71	Kailali	Janaki Gaunpa 7		91.9	89.8	90.8	93.8	90.8	92.4	95.3	93.0	94.3	95.6	95.1	95.4	95.6	94.4	95.1	94.4	92.6	93.5
71	Kailali	Joshiपुर Gaunç 7		87.1	87.1	87.1	91.7	93.2	92.4	91.5	92.2	91.9	94.8	94.6	94.7	95.6	93.7	94.6	92.1	92.2	92.1
71	Kailali	Kailari Gaunpal 7		89.5	90.0	89.7	91.5	89.3	90.4	92.8	92.7	92.8	93.2	91.7	92.5	92.2	92.8	92.5	91.8	91.3	91.6
71	Kailali	Lamki-Chuha Naç 7		90.6	91.2	90.9	92.5	90.8	91.7	94.4	92.7	93.6	94.3	92.1	93.2	94.7	93.5	94.1	93.3	92.0	92.7
71	Kailali	Mohanyal Gaur 7		78.2	73.8	76.0	88.7	85.2	87.0	91.6	89.5	90.6	92.5	90.7	91.7	92.1	92.9	92.5	88.6	86.4	87.5
71	Kailali	Tikapur Nagarç 7		93.0	92.1	92.5	92.6	93.9	93.3	93.8	94.8	94.4	95.5	95.0	95.2	95.1	95.0	95.1	94.0	94.2	94.1
71	Kailali		7	87.7	86.8	87.2	92.0	91.1	91.5	93.2	93.2	93.2	93.7	93.1	93.4	94.5	93.4	94.0	92.2	91.5	91.9
72	Kanchan	Bedkot Nagarç 7		88.3	89.7	89.0	91.7	93.5	92.6	92.6	93.6	93.1	93.2	94.3	93.8	95.7	95.0	95.4	92.3	93.2	92.8
72	Kanchan	Belaure Nagarç 7		92.8	93.1	93.0	93.3	92.5	92.8	95.3	92.9	94.0	96.4	94.7	95.5	97.6	95.0	96.2	95.1	93.6	94.3
72	Kanchan	Beldandi Gaunç 7		90.3	90.1	90.2	91.9	91.5	91.7	98.0	94.6	96.2	91.5	92.4	91.9	88.8	89.9	89.4	92.1	91.7	91.9
72	Kanchan	Bhimdatta Naç 7		90.1	92.5	91.5	92.6	93.5	93.1	95.0	92.4	93.6	92.6	91.2	91.8	94.6	93.2	93.8	93.0	92.6	92.8
72	Kanchan	Krishnapur Naç 7		87.2	88.4	87.9	93.8	94.5	94.2	95.6	97.2	96.4	97.3	96.7	97.0	98.3	96.6	97.5	94.4	94.7	94.6
72	Kanchan	Lajhandi Gaun 7		89.7	87.3	88.5	91.6	90.4	91.0	92.2	88.6	90.3	94.6	88.9	91.9	93.0	91.5	92.3	92.2	89.3	90.8
72	Kanchan	Mahakali Naga 7		90.9	93.5	92.2	94.3	90.7	92.4	94.9	92.8	93.8	95.2	91.7	93.4	93.5	91.1	92.3	93.8	91.9	92.9
72	Kanchan	Punarbas Naç 7		88.2	89.1	88.7	91.8	90.5	91.1	92.8	91.0	92.0	93.7	93.1	93.4	95.4	93.4	94.4	92.4	91.4	91.9
72	Kanchan	Suklaphanta Naç 7		91.3	92.7	92.0	93.4	94.6	94.0	93.1	95.4	94.2	94.7	95.0	94.8	95.8	95.1	95.4	93.7	94.5	94.1
72	Kanchanpur		7	89.7	91.0	90.4	92.8	93.0	92.9	94.4	93.5	93.9	94.4	93.3	93.9	95.4	93.9	94.6	93.3	92.9	93.1
73	Dadeldhura	Ajaymeru Gaur 7		82.3	79.8	81.0	92.8	85.3	89.0	93.2	89.3	91.3	88.8	89.6	89.2	93.4	92.9	93.1	90.1	87.4	88.7
73	Dadeldhura	Alital Gaunpalik 7		74.4	74.6	74.5	88.2	87.6	87.9	90.3	94.0	92.0	91.0	89.4	90.3	88.7	93.3	90.9	86.5	87.8	87.1
73	Dadeldhura	Amargadhi Naç 7		85.7	86.2	85.9	90.9	90.2	90.5	88.0	93.2	90.8	93.2	92.1	92.6	93.5	94.0	93.7	90.2	91.1	90.7
73	Dadeldhura	Bhageshwar Gç 7		73.1	61.5	67.3	81.6	79.2	80.6	80.0	82.4	81.3	83.6	85.5	84.5	90.4	89.0	89.8	81.7	79.5	80.6
73	Dadeldhura	Ganayapdhura 7		92.9	87.3	89.9	85.9	88.2	87.1	92.9	90.8	91.8	89.8	88.2	89.0	95.8	94.3	95.0	91.5	89.7	90.6
73	Dadeldhura	Nawadurga Ga 7		81.6	74.4	78.0	81.6	84.4	82.9	87.8	90.4	89.0	88.8	87.3	88.0	92.8	92.6	92.7	86.5	85.8	86.2
73	Dadeldhura	Parashuram Naç 7		77.1	77.7	77.4	86.7	85.1	85.9	90.4	90.1	90.3	93.1	91.0	92.0	92.9	94.3	93.6	88.0	87.6	87.8
73	Dadeldhura		7	79.9	77.8	78.9	86.9	85.9	86.4	89.2	90.3	89.8	90.4	89.5	90.0	92.5	93.2	92.9	87.8	87.4	87.6

Dis t_C ode	Dist_na me	Local level_name	Provi nce No	% of Primary Level Total Promotion rates																	
				Grade 1 to 2			Grade 2 to 3			Grade 3 to 4			Grade 4 to 5			Grade 5 to 6			Grade 1-5		
				Girls	Boys	Total	Girls	Boys	Total	Girls	Boys	Total	Girls	Boys	Total	Girls	Boys	Total	Girls	Boys	Total
74	Baitadi	Dasharathchan	7	81.4	81.6	81.5	87.2	87.6	87.4	90.4	89.6	90.0	93.1	91.5	92.3	92.0	91.7	91.9	88.8	88.4	88.6
74	Baitadi	Dilasaini Gaunç	7	73.2	72.6	72.9	92.8	90.3	91.5	92.6	94.7	93.5	96.8	96.5	96.7	94.6	95.8	95.1	90.0	90.0	90.0
74	Baitadi	Dogadakedar C	7	70.8	67.1	68.9	87.1	88.0	87.5	90.7	92.6	91.7	93.8	94.4	94.1	94.2	93.2	93.7	87.3	87.1	87.2
74	Baitadi	Melauli Nagarp	7	68.7	70.3	69.5	86.8	83.5	85.1	89.0	91.9	90.3	90.5	91.8	91.2	89.8	91.7	90.8	84.9	85.9	85.4
74	Baitadi	Pancheshwar C	7	70.7	69.5	70.1	91.0	84.5	87.7	88.7	91.1	89.8	94.7	95.7	95.1	94.4	94.9	94.7	87.9	87.1	87.5
74	Baitadi	Patan Nagarpa	7	80.0	73.3	76.8	91.6	87.8	89.8	91.9	91.8	91.9	94.1	93.9	94.0	97.3	93.9	95.7	91.0	88.1	89.6
74	Baitadi	Purchaudi Nag:	7	54.8	62.9	58.8	89.3	88.8	89.0	95.7	96.8	96.3	97.1	96.8	96.9	97.1	96.6	96.8	86.8	88.4	87.6
74	Baitadi	Shivanath Gau	7	68.2	63.2	65.7	83.8	77.8	81.2	87.2	83.1	85.4	89.3	89.3	89.3	88.0	87.9	88.0	83.3	80.3	81.8
74	Baitadi	Sigas Gaunpali	7	68.1	63.5	65.8	87.0	82.0	84.6	88.5	90.3	89.3	92.2	89.6	90.9	90.3	93.1	91.7	85.2	83.7	84.5
74	Baitadi	Surnaya Gaunç	7	58.3	59.7	59.0	85.9	87.0	86.4	92.3	90.0	91.3	95.8	97.8	96.8	95.9	96.4	96.1	85.7	86.2	85.9
74	Baitadi		7	67.2	67.2	67.2	88.4	86.2	87.3	91.1	91.8	91.4	94.0	93.8	93.9	93.7	93.8	93.7	86.9	86.6	86.7
75	Darchula	Apihimal Gaunç	7	67.3	63.6	65.4	95.3	88.6	92.1	92.5	98.4	94.8	97.8	98.8	98.3	91.4	92.4	92.0	88.9	88.4	88.6
75	Darchula	Byas Gaunpalik	7	84.6	78.4	81.8	97.2	91.6	95.2	95.7	98.0	96.8	97.4	96.6	97.1	96.5	97.9	97.1	94.3	92.5	93.4
75	Darchula	Dunhu Gaunpa	7	76.3	79.8	78.0	83.5	85.8	84.6	92.8	91.7	92.2	94.0	88.9	91.5	89.1	93.3	91.4	87.1	87.9	87.5
75	Darchula	Lekam Gaunpa	7	58.5	56.9	57.7	90.8	92.4	91.6	92.5	91.4	91.8	97.3	94.6	96.0	96.5	98.3	97.4	87.1	86.7	86.9
75	Darchula	Mahakali Naga	7	87.1	88.3	87.7	91.6	94.9	93.4	97.2	95.0	96.1	97.1	96.3	96.7	97.9	95.2	96.5	94.2	94.0	94.1
75	Darchula	Malikarjun Gau	7	75.0	70.2	72.8	93.5	91.7	92.6	96.6	95.7	96.2	97.3	95.8	96.6	99.5	96.9	98.1	92.4	90.1	91.2
75	Darchula	Marma Gaunpæ	7	66.1	64.1	65.1	88.2	94.1	91.2	95.7	95.6	95.6	98.7	98.3	98.5	95.9	98.2	97.1	88.9	90.1	89.5
75	Darchula	Naugad Gaunp	7	62.7	56.5	59.6	83.2	84.6	83.9	86.9	90.4	88.6	91.4	89.8	90.6	91.3	89.2	90.3	83.1	82.1	82.6
75	Darchula	Shailyashikhar	7	62.6	66.1	64.3	94.7	91.7	93.1	93.9	94.3	94.1	98.5	97.5	98.0	98.4	97.4	98.0	89.6	89.4	89.5
75	Darchula		7	69.4	68.1	68.7	90.5	91.0	90.8	93.6	93.9	93.8	96.4	95.2	95.8	95.7	95.3	95.5	89.1	88.7	88.9
Grand Total				84.2	82.9	83.6	90.5	89.1	89.8	92.2	90.8	91.5	92.8	91.5	92.2	93.6	92.5	93.0	90.7	89.4	90.0

Grade wise repetition rates at primary level, Flash I_2075 (2019-020)

Dist_Cod_e	Dist_name	Local level_name	Province No	% of Primary Level Total Repetition																	
				Grade 1			Grade 2			Grade 3			Grade 4			Grade 5			Grade 1-5		
				Girls	Boys	Total	Girls	Boys	Total	Girls	Boys	Total	Girls	Boys	Total	Girls	Boys	Total	Girls	Boys	Total
1	Taplejung	Aathrai Tribeni Gaunpalika	1	14.5	22.0	18.4	7.6	8.9	8.2	5.5	9.0	7.3	5.0	7.8	6.4	6.3	4.9	5.6	7.8	10.5	9.2
1	Taplejung	Maiwakhola Gaunpalika	1	8.8	13.6	11.2	4.1	7.3	5.6	3.8	5.8	4.7	3.4	4.7	4.1	0.0	4.5	2.2	4.0	7.2	5.6
1	Taplejung	Meringden Gaunpalika	1	12.7	19.6	16.1	0.6	1.8	1.2	2.6	2.4	2.5	0.0	0.0	0.0	0.0	0.0	0.0	3.2	4.8	4.0
1	Taplejung	Mikwakhola Gaunpalika	1	19.1	19.9	19.5	8.3	8.8	8.5	1.1	6.3	3.9	1.9	2.4	2.1	7.3	3.3	5.5	7.5	8.1	7.8
1	Taplejung	Yangwarak Gaunpalika	1	7.8	11.3	9.5	3.6	3.7	3.6	4.1	1.6	3.1	0.6	4.4	2.3	0.0	5.1	2.7	3.2	5.2	4.2
1	Taplejung	Phaktanglung Gaunpalika	1	19.7	21.4	20.5	4.1	5.9	5.0	3.5	2.6	3.1	0.0	0.7	0.3	1.6	1.9	1.7	5.8	6.5	6.1
1	Taplejung	Phungling Nagarpalika	1	3.9	3.0	3.5	2.3	3.6	3.0	0.6	2.2	1.4	0.7	1.6	1.2	0.6	0.3	0.5	1.7	2.1	1.9
1	Taplejung	Sidingba Gaunpalika	1	31.2	29.9	30.5	3.5	9.2	6.6	5.2	6.0	5.6	4.1	1.2	2.6	2.3	5.7	3.9	9.3	10.4	9.8
1	Taplejung	Sirijangha Gaunpalika	1	15.7	14.5	15.1	3.5	6.6	5.0	2.9	5.2	4.0	2.6	5.9	4.3	1.5	4.0	2.8	5.2	7.2	6.2
1	Taplejung		1	14.1	16.5	15.3	3.8	5.8	4.8	3.0	4.3	3.7	1.9	3.2	2.5	1.9	3.0	2.5	5.0	6.6	5.8
2	Panchthar	Falelung Gaunpalika	1	20.6	18.6	19.6	6.7	10.1	8.4	3.6	5.7	4.6	4.8	3.9	4.4	4.4	5.6	5.0	8.0	8.8	8.4
2	Panchthar	Falgunanda Gaunpalika	1	10.3	9.6	9.9	2.4	5.7	4.0	5.2	2.7	4.0	5.4	3.0	4.2	3.2	3.1	3.1	5.3	4.8	5.0
2	Panchthar	Hilihang Gaunpalika	1	25.8	27.7	26.7	8.2	14.9	11.3	10.6	12.2	11.4	4.0	5.5	4.7	4.7	4.0	4.4	10.6	12.9	11.7
2	Panchthar	Kummayak Gaunpalika	1	22.3	23.7	23.0	6.9	13.3	9.6	13.2	6.0	9.8	7.8	9.7	8.7	6.9	7.9	7.4	11.4	12.1	11.8
2	Panchthar	Miklajung Gaunpalika	1	8.6	18.1	13.2	8.8	10.2	9.4	6.5	7.8	7.1	3.9	6.5	5.3	5.2	4.4	4.8	6.6	9.4	8.0
2	Panchthar	Phidim Nagarpalika	1	12.0	13.2	12.6	6.3	5.3	5.8	3.1	4.1	3.6	2.5	4.3	3.4	3.3	4.3	3.8	5.4	6.2	5.8
2	Panchthar	Tumbewa Gaunpalika	1	17.4	25.3	21.4	6.7	7.8	7.2	6.4	4.0	5.3	4.7	2.6	3.6	0.0	0.9	0.4	7.0	8.1	7.6
2	Panchthar	Yangwarak Gaunpalika	1	16.3	20.0	18.2	3.8	6.8	5.3	1.9	4.0	3.0	1.6	2.5	2.0	3.1	5.0	4.1	5.3	7.7	6.5
2	Panchthar		1	15.6	17.8	16.7	6.1	8.2	7.1	5.5	5.6	5.6	4.0	4.6	4.3	3.8	4.4	4.1	7.0	8.1	7.6
3	Ilam	Chulachuli Gaunpalika	1	9.2	11.6	10.4	3.7	5.7	4.8	3.3	3.6	3.4	3.4	4.9	4.2	1.2	1.2	1.2	4.2	5.4	4.8
3	Ilam	Deumai Nagarpalika	1	10.0	8.1	9.0	6.7	7.2	6.9	6.2	8.5	7.4	5.1	5.1	5.1	5.1	6.7	6.0	6.6	7.1	6.9
3	Ilam	Ilam Nagarpalika	1	4.1	6.0	5.1	2.1	1.6	1.9	0.8	2.5	1.6	2.1	1.4	1.7	2.4	2.3	2.4	2.3	2.8	2.5
3	Ilam	Mai Nagarpalika	1	8.2	10.9	9.6	8.4	6.8	7.6	3.7	5.5	4.7	4.9	6.3	5.6	4.4	5.8	5.1	5.9	7.1	6.5
3	Ilam	Maijogmai Gaunpalika	1	8.0	7.4	7.7	3.9	3.2	3.5	1.3	1.9	1.6	2.5	4.1	3.3	1.3	1.2	1.3	3.4	3.6	3.5
3	Ilam	Mangsebung Gaunpalika	1	13.5	17.3	15.6	3.5	9.9	6.6	4.7	4.8	4.8	2.0	2.8	2.4	3.1	1.3	2.3	5.3	7.2	6.3
3	Ilam	Fakphokthum Gaunpalika	1	9.9	13.2	11.6	3.8	3.1	3.4	4.9	4.6	4.7	2.2	2.4	2.3	3.2	7.4	5.2	4.8	6.1	5.5
3	Ilam	Rong Gaunpalika	1	8.9	5.5	7.2	2.0	5.9	4.0	7.1	13.1	9.8	3.8	9.5	6.8	4.3	4.0	4.1	5.2	7.6	6.4
3	Ilam	Sandakpur Gaunpalika	1	10.0	12.3	11.3	9.1	5.7	7.3	0.9	4.6	2.8	3.1	4.3	3.7	3.3	6.3	4.8	5.3	6.6	6.0
3	Ilam	Suryodaya Nagarpalika	1	5.9	4.9	5.4	2.9	3.1	3.1	3.1	3.1	3.1	1.2	3.9	2.5	2.4	2.5	2.5	3.1	3.5	3.3
3	Ilam		1	7.2	8.3	7.8	4.0	4.1	4.0	2.8	4.3	3.5	2.8	3.5	3.1	2.9	3.5	3.2	3.9	4.7	4.3
4	Jhapa	Arjundhara Nagarpalika	1	6.3	7.8	7.1	3.5	3.4	3.4	4.1	4.6	4.3	2.0	2.6	2.3	2.2	2.1	2.1	3.6	4.1	3.8
4	Jhapa	Barhadashi Gaunpalika	1	4.5	1.2	2.8	0.6	1.2	0.9	1.5	1.4	1.4	3.6	3.1	3.4	2.6	3.0	2.8	2.6	2.0	2.3
4	Jhapa	Bhadrapur Nagarpalika	1	3.0	3.1	3.0	1.9	2.8	2.4	1.3	2.8	2.1	1.9	1.3	1.6	1.0	1.3	1.2	1.8	2.2	2.0
4	Jhapa	Birtamod Nagarpalika	1	1.3	2.2	1.8	1.6	1.6	1.6	1.3	0.7	1.0	1.1	0.9	1.0	0.4	1.1	0.8	1.2	1.3	1.2
4	Jhapa	Buddhashanti Gaunpalika	1	3.6	6.1	5.0	2.1	2.5	2.3	2.1	3.6	2.9	2.2	3.4	2.8	2.3	2.3	2.3	2.5	3.6	3.0
4	Jhapa	Damak Nagarpalika	1	5.6	4.3	4.9	3.7	4.4	4.0	1.2	2.8	2.1	2.7	2.8	2.8	2.0	2.1	2.1	3.0	3.3	3.2
4	Jhapa	Gauradhaha Nagarpalika	1	17.9	12.8	15.3	4.9	6.2	5.6	3.3	5.6	4.5	3.9	3.2	3.5	2.6	2.9	2.7	6.5	6.1	6.3
4	Jhapa	Gauriganj Gaunpalika	1	15.1	15.5	15.3	10.3	12.0	11.2	8.4	8.8	8.6	5.8	4.4	5.0	3.8	6.0	5.0	8.7	9.4	9.0
4	Jhapa	Haldibari Gaunpalika	1	6.5	5.4	5.9	3.4	1.7	2.5	2.0	3.7	2.9	1.7	0.3	1.0	3.7	3.4	3.5	3.4	2.9	3.2
4	Jhapa	Jhapa Gaunpalika	1	17.7	16.5	17.1	13.1	16.1	14.6	16.9	15.4	16.1	11.9	11.8	11.9	8.5	7.3	7.9	13.6	13.4	13.5
4	Jhapa	Kachankawal Gaunpalika	1	10.9	13.7	12.3	8.7	9.6	9.2	6.7	4.2	5.5	4.9	4.4	4.6	6.3	5.5	5.9	7.5	7.5	7.5
4	Jhapa	Kamal Gaunpalika	1	6.9	9.7	8.4	4.8	4.9	4.8	3.4	3.6	3.5	2.5	4.5	3.5	2.8	3.7	3.3	4.1	5.3	4.7
4	Jhapa	Kankai Nagarpalika	1	4.7	5.3	5.0	2.7	2.4	2.6	3.2	2.4	2.8	4.0	2.4	3.2	1.8	1.1	1.4	3.3	2.7	3.0
4	Jhapa	Mechinagar Nagarpalika	1	4.8	6.0	5.4	2.9	3.8	3.3	1.8	2.6	2.2	1.6	1.9	1.8	1.0	2.0	1.5	2.4	3.3	2.8
4	Jhapa	Shivasataxi Nagarpalika	1	4.4	4.5	4.5	4.0	2.1	3.1	4.4	5.6	5.0	2.9	3.5	3.2	2.9	3.9	3.4	3.7	3.9	3.8
4	Jhapa		1	7.1	7.1	7.1	4.2	4.5	4.4	3.9	4.0	4.0	3.3	3.0	3.1	2.4	2.6	2.5	4.2	4.3	4.2

Dist_Cod e	Dist_name	Local level_name	Province No	% of Primary Level Total Repetition																	
				Grade 1			Grade 2			Grade 3			Grade 4			Grade 5			Grade 1-5		
				Girls	Boys	Total	Girls	Boys	Total	Girls	Boys	Total	Girls	Boys	Total	Girls	Boys	Total	Girls	Boys	Total
5	Morang	Belbari Nagarpalika	1	10.4	7.7	9.0	4.3	4.8	4.6	3.8	2.5	3.1	2.7	2.9	2.8	1.1	1.9	1.5	4.5	4.0	4.2
5	Morang	Biratnagar Mahanagarpalika	1	5.8	10.1	7.8	6.1	10.1	7.9	4.6	7.1	5.8	5.2	5.7	5.4	4.2	5.8	4.9	5.2	7.8	6.5
5	Morang	Budhiganga Gaunpalika	1	9.3	13.5	11.3	5.6	5.3	5.5	8.0	5.2	6.5	3.7	4.9	4.3	4.6	3.5	4.1	6.3	6.5	6.4
5	Morang	Dhanpalthan Gaunpalika	1	2.2	1.5	1.9	2.6	1.2	1.9	1.7	1.9	1.8	2.2	0.8	1.5	3.6	2.3	3.0	2.5	1.5	2.0
5	Morang	Gramthan Gaunpalika	1	8.9	10.2	9.6	2.0	3.7	2.9	2.7	1.7	2.2	2.4	4.3	3.3	3.7	2.2	3.0	3.9	4.4	4.2
5	Morang	Jahada Gaunpalika	1	2.3	3.8	3.0	1.9	1.4	1.7	2.4	2.6	2.5	1.9	1.9	1.9	3.7	5.3	4.4	2.4	3.0	2.7
5	Morang	Kanepokhari Gaunpalika	1	4.0	4.0	4.0	2.4	0.9	1.6	1.7	2.4	2.0	2.4	2.2	2.3	0.5	0.9	0.7	2.2	2.1	2.1
5	Morang	Katahari Gaunpalika	1	8.7	12.0	10.4	7.7	9.3	8.5	4.3	8.1	6.1	6.7	6.9	6.8	6.9	9.6	8.2	6.9	9.2	8.0
5	Morang	Kerabari Gaunpalika	1	7.6	7.3	7.4	5.0	7.9	6.5	7.7	7.3	7.5	9.8	9.4	9.6	6.2	7.0	6.6	7.3	7.8	7.5
5	Morang	Letang Nagarpalika	1	6.4	7.6	7.0	2.1	2.8	2.4	5.6	2.2	3.9	3.7	2.6	3.1	1.2	3.5	2.5	3.8	3.7	3.8
5	Morang	Miklajung Gaunpalika	1	7.6	7.7	7.6	3.9	7.5	5.8	4.7	6.5	5.6	2.1	7.4	4.9	7.2	5.5	6.3	5.1	6.9	6.0
5	Morang	Patahrishanishchare Nagarpalik	1	5.5	4.9	5.2	2.9	3.6	3.3	4.3	4.5	4.4	2.9	2.6	2.7	2.7	2.4	2.6	3.7	3.6	3.6
5	Morang	Rangeli Nagarpalika	1	12.7	10.4	11.5	4.3	6.3	5.3	5.1	5.8	5.5	3.9	4.9	4.4	3.7	3.8	3.7	5.9	6.2	6.1
5	Morang	Ratuwamai Nagarpalika	1	3.8	4.5	4.1	1.8	2.7	2.2	2.1	3.8	2.9	2.2	4.0	3.1	1.5	1.7	1.6	2.3	3.4	2.8
5	Morang	Sundarharacha Nagarpalika	1	6.7	8.9	7.9	4.0	4.5	4.3	4.0	3.9	4.0	4.3	4.1	4.2	3.7	4.9	4.3	4.6	5.3	4.9
5	Morang	Sunwarshi Nagarpalika	1	8.2	8.8	8.5	5.9	7.4	6.7	10.0	12.4	11.1	8.0	9.0	8.5	7.6	6.7	7.1	7.9	8.9	8.4
5	Morang	Uralabari Nagarpalika	1	2.9	3.5	3.2	1.8	3.6	2.8	0.7	2.4	1.6	1.3	2.7	2.1	1.6	0.8	1.2	1.7	2.6	2.1
5	Morang		1	6.6	7.5	7.0	3.9	5.0	4.5	4.2	4.8	4.5	3.8	4.3	4.0	3.5	3.8	3.6	4.4	5.1	4.7
6	Sunsari	Barakhshetra Nagarpalika	1	6.1	6.7	6.4	4.9	5.2	5.1	3.7	2.7	3.2	2.7	2.5	2.6	3.3	3.3	3.3	4.1	4.1	4.1
6	Sunsari	Barju Gaunpalika	1	9.7	11.7	10.8	9.0	11.6	10.2	10.5	8.1	9.5	6.0	6.9	6.5	4.4	2.4	3.4	7.9	8.2	8.0
6	Sunsari	Bhokraha Narsing Gaunpalika	1	13.7	14.3	14.0	5.1	4.9	5.0	7.6	8.2	7.9	5.6	4.2	5.0	7.1	5.3	6.2	7.8	7.4	7.6
6	Sunsari	Dewanganj Gaunpalika	1	14.9	15.7	15.3	5.0	7.3	6.1	3.6	7.2	5.4	4.8	5.0	4.9	3.9	3.9	3.9	6.4	7.8	7.1
6	Sunsari	Dharan Upamahanagerpalika	1	2.1	2.4	2.3	1.7	1.4	1.5	2.5	2.3	2.4	2.4	2.6	2.5	1.9	2.5	2.2	2.1	2.2	2.2
6	Sunsari	Duhabi Nagarpalika	1	11.1	8.1	9.6	6.9	7.3	7.1	6.0	4.6	5.3	6.2	5.2	5.7	6.1	3.7	5.0	7.3	5.8	6.5
6	Sunsari	Gadhi Gaunpalika	1	7.0	6.9	7.0	5.4	4.6	5.0	2.7	3.1	2.9	5.2	3.7	4.4	4.3	4.0	4.1	4.9	4.5	4.7
6	Sunsari	Harinagar Gaunpalika	1	9.4	9.3	9.4	3.9	4.2	4.1	5.7	3.1	4.4	4.8	3.8	4.4	3.8	3.6	3.7	5.5	4.8	5.2
6	Sunsari	Inaruwa Nagarpalika	1	10.9	8.9	9.8	7.8	6.8	7.2	7.0	5.4	6.1	5.5	5.5	5.5	6.3	3.4	4.7	7.5	6.0	6.7
6	Sunsari	Itahari Sub-metropolitan City	1	3.4	3.7	3.6	1.8	1.1	1.4	1.9	1.6	1.8	2.0	1.4	1.7	0.9	0.9	0.9	2.0	1.7	1.9
6	Sunsari	Koshi Gaunpalika	1	13.6	10.9	12.2	7.1	8.8	8.0	7.9	10.2	9.0	9.6	7.8	8.7	11.2	8.0	9.7	9.9	9.1	9.5
6	Sunsari	Ramdhuni Nagarpalika	1	6.3	5.0	5.7	5.1	2.6	3.8	4.4	2.6	3.4	2.3	1.7	2.0	2.4	2.1	2.3	4.1	2.8	3.5
6	Sunsari		1	8.0	7.5	7.7	4.5	4.3	4.4	4.5	4.0	4.2	4.1	3.4	3.8	2.9	3.4	5.0	4.4	4.0	4.7
7	Dhankuta	Chaubise Gaunpalika	1	12.4	12.2	12.3	5.1	7.7	6.4	5.6	8.9	7.2	10.0	10.1	10.1	5.5	11.9	8.7	7.7	10.2	9.0
7	Dhankuta	Chhathar Gaunpalika	1	6.3	5.9	6.1	1.4	1.0	1.2	0.6	3.6	2.1	2.7	4.3	3.5	2.3	2.9	2.6	2.7	3.5	3.1
7	Dhankuta	Dhankuta Nagarpalika	1	6.8	8.5	7.7	2.2	3.3	2.8	4.7	5.1	4.9	1.0	3.0	2.0	0.9	2.6	1.8	3.1	4.5	3.8
7	Dhankuta	Mahalaxmi Nagarpalika	1	10.4	7.9	9.2	5.7	5.8	5.7	3.5	5.1	4.3	2.9	1.3	2.1	3.9	4.2	4.1	5.3	4.8	5.1
7	Dhankuta	Pakhribas Nagarpalika	1	9.0	11.7	10.4	8.1	6.3	7.1	4.7	6.7	5.6	2.1	3.4	2.8	6.8	5.2	6.0	6.1	6.7	6.4
7	Dhankuta	Sangurigadhi Gaunpalika	1	17.2	20.9	19.1	5.5	12.1	8.9	4.5	9.9	7.2	5.0	3.9	4.4	2.1	3.6	2.9	6.9	10.1	8.5
7	Dhankuta	Shahidbhumi Gaunpalika	1	8.2	10.8	9.5	3.1	7.0	5.1	7.6	7.9	7.8	5.2	4.0	4.5	4.0	6.7	5.4	5.6	7.3	6.4
7	Dhankuta		1	9.7	10.6	10.2	4.3	5.7	5.0	4.6	6.4	5.5	3.6	4.1	3.9	3.5	4.9	4.2	5.1	6.3	5.7
8	Terhathum	Aathrai Gaunpalika	1	13.4	12.8	13.1	3.2	5.0	4.1	4.4	4.0	4.2	1.6	3.9	2.8	2.9	3.9	3.4	5.1	5.9	5.5
8	Terhathum	Chhathar Gaunpalika	1	12.2	11.8	12.0	6.1	9.0	7.6	0.7	6.0	3.3	0.6	0.6	0.6	1.8	2.7	2.3	4.3	6.0	5.1
8	Terhathum	Laligurans Nagarpalika	1	12.3	7.8	10.3	1.6	3.5	2.6	2.3	2.6	2.5	1.2	4.3	2.9	2.2	1.7	2.0	4.0	4.0	4.0
8	Terhathum	Menchhayayem Gaunpalika	1	24.0	26.4	25.3	5.5	10.8	7.9	5.2	8.6	6.8	11.1	6.3	8.6	6.3	8.3	7.4	10.4	12.1	11.2
8	Terhathum	Myanglung Nagarpalika	1	17.2	13.9	15.4	1.6	2.3	1.9	2.3	0.7	1.5	1.8	1.8	1.8	2.1	3.3	2.7	5.0	4.4	4.7
8	Terhathum	Phedap Gaunpalika	1	5.2	6.7	6.0	0.5	3.3	1.9	2.4	3.1	2.7	1.9	0.0	1.0	0.0	2.0	0.9	2.0	3.0	2.5
8	Terhathum		1	13.5	12.6	13.0	2.8	5.0	3.9	2.8	3.4	3.1	2.1	2.7	2.4	2.3	3.3	2.8	4.7	5.4	5.0
9	Sankhuwasabha	Bhotkhola Gaunpalika	1	17.1	19.5	18.4	13.2	12.3	12.7	12.3	12.7	12.5	2.6	4.7	3.6	5.8	2.3	4.2	10.2	10.3	10.3
9	Sankhuwasabha	Chainpur Nagarpalika	1	9.9	12.7	11.3	5.8	8.5	7.2	4.8	4.6	4.7	4.4	6.5	5.5	3.7	4.1	3.9	5.7	7.3	6.5
9	Sankhuwasabha	Chichila Gaunpalika	1	14.3	21.3	18.0	7.0	10.4	8.8	11.1	11.4	11.3	5.7	7.8	6.8	1.4	6.5	4.1	7.9	11.5	9.7
9	Sankhuwasabha	Dharmadevi Nagarpalika	1	15.2	20.3	17.8	7.2	4.2	5.7	3.6	4.2	3.9	1.5	4.0	2.7	4.5	3.7	4.1	6.4	7.3	6.8
9	Sankhuwasabha	Khandbari Nagarpalika	1	8.9	9.3	9.1	7.0	5.8	6.4	6.6	6.8	6.7	6.1	7.4	6.8	4.7	5.2	4.9	6.7	6.9	6.8
9	Sankhuwasabha	Madi Nagarpalika	1	19.6	24.7	22.2	21.5	17.2	19.3	15.2	17.2	16.2	7.5	15.1	11.2	14.5	15.5	15.1	15.7	17.9	16.8
9	Sankhuwasabha	Makalu Gaunpalika	1	25.4	34.1	29.9	16.0	19.3	17.7	13.1	15.1	14.2	8.5	6.1	7.3	3.4	8.1	6.1	13.3	16.5	14.9
9	Sankhuwasabha	Panchakhapan Nagarpalika	1	13.8	21.3	17.8	10.5	11.4	11.0	8.7	8.0	8.4	4.5	7.3	5.9	3.5	3.7	3.6	8.2	10.3	9.3
9	Sankhuwasabha	Sabhapokhari Gaunpalika	1	25.3	25.8	25.6	12.4	17.4	15.0	13.0	17.2	15.3	5.0	10.3	7.5	11.2	6.7	8.9	13.4	15.5	14.4
9	Sankhuwasabha	Silichong Gaunpalika	1	26.2	26.5	26.3	11.5	15.2	13.4	11.7	14.5	13.1	6.8	6.4	6.6	5.2	12.4	8.7	12.3	15.0	13.6
9	Sankhuwasabha		1	15.8	19.5	17.7	10.5	11.0	10.7	8.9	9.7	9.3									

Dist_ Code	Dist_name	Local level_name	Province No	% of Primary Level Total Repetition																	
				Grade 1			Grade 2			Grade 3			Grade 4			Grade 5			Grade 1-5		
				Girls	Boys	Total	Girls	Boys	Total	Girls	Boys	Total	Girls	Boys	Total	Girls	Boys	Total	Girls	Boys	Total
10	Bhojpur	Aamchowk Gaunpalika	1	14.9	22.4	18.8	8.6	13.7	10.9	7.9	9.9	8.9	5.6	8.1	6.8	3.0	7.1	5.4	8.0	12.2	10.1
10	Bhojpur	Arun Gaunpalika	1	13.7	19.1	16.6	10.7	14.1	12.3	5.9	12.0	9.0	5.7	5.4	5.5	3.5	7.1	5.2	7.9	11.5	9.7
10	Bhojpur	Bhojpur Nagarpalika	1	11.7	16.8	14.4	5.5	8.4	7.0	5.6	5.5	5.5	5.1	6.4	5.8	3.0	3.4	3.2	6.2	8.1	7.1
10	Bhojpur	Hatuwagadhi Gaunpalika	1	19.8	24.5	22.3	15.0	16.0	15.5	11.6	12.2	11.9	11.8	13.0	12.4	8.1	13.3	10.8	13.3	15.8	14.5
10	Bhojpur	Pauwadungma Gaunpalika	1	14.3	16.9	15.5	12.0	15.3	13.6	6.8	8.3	7.6	2.5	6.3	4.4	2.2	4.7	3.4	7.6	10.3	8.9
10	Bhojpur	Ramprasad Rai Gaunpalika	1	17.9	17.7	17.8	8.0	12.2	10.1	9.0	5.8	7.5	5.8	7.9	6.8	2.9	5.8	4.4	8.7	9.9	9.3
10	Bhojpur	Salpasilichho Gaunpalika	1	19.7	28.8	24.2	7.0	10.9	9.0	5.0	7.9	6.4	4.2	3.5	3.8	3.8	4.1	3.9	7.9	11.0	9.5
10	Bhojpur	Shadananda Nagarpalika	1	17.1	18.2	17.7	9.4	11.8	10.6	5.9	9.2	7.6	6.3	9.7	8.0	4.5	5.6	5.0	8.6	10.9	9.8
10	Bhojpur	Tyamkemaiyung Gaunpalika	1	17.8	19.0	18.4	9.7	9.7	9.7	6.0	7.9	7.0	7.5	16.4	12.1	5.3	8.0	6.7	9.3	12.2	10.7
10	Bhojpur		1	16.2	20.3	18.3	9.3	12.1	10.7	7.0	8.7	7.9	6.2	8.6	7.4	4.0	6.4	5.2	8.5	11.2	9.9
11	Solukhumbu	Dudhkaushika Gaunpalika	1	6.6	8.2	7.4	5.5	7.3	6.4	11.8	12.0	11.9	4.5	13.3	9.2	8.5	14.9	11.8	7.4	11.1	9.3
11	Solukhumbu	Dudhkoshi Gaunpalika	1	14.3	18.6	16.6	8.7	13.1	11.0	8.6	10.1	9.3	11.7	13.2	12.5	6.5	10.8	8.7	10.0	13.2	11.6
11	Solukhumbu	Khumbupasanglahm Gaunpalika	1	2.3	6.9	5.0	6.3	2.8	4.4	1.0	4.7	2.7	0.0	3.9	2.0	1.2	5.1	3.1	2.2	4.7	3.4
11	Solukhumbu	Likhupike Gaunpalika	1	16.7	15.2	15.7	1.3	6.8	3.7	7.1	5.5	6.3	1.5	0.0	0.7	0.0	0.0	0.0	5.3	5.5	5.4
11	Solukhumbu	Mahakulung Gaunpalika	1	6.6	6.9	6.7	6.6	5.4	6.0	5.6	11.1	8.0	6.3	10.4	8.4	6.6	7.3	6.9	6.4	8.2	7.3
11	Solukhumbu	Nechasalyan Gaunpalika	1	17.1	17.3	17.2	8.8	10.5	9.6	9.4	8.9	9.2	9.3	7.6	8.5	3.4	4.1	3.8	9.6	9.7	9.7
11	Solukhumbu	Solududhakunda Nagarpalika	1	9.7	13.6	11.7	6.4	6.6	6.5	4.4	5.5	5.0	6.5	5.8	6.1	4.3	5.1	4.7	6.3	7.3	6.8
11	Solukhumbu	Sotang Gaunpalika	1	11.7	15.3	13.5	8.1	5.4	6.9	6.2	5.6	5.9	4.2	6.7	5.4	5.7	6.1	5.9	7.2	7.8	7.5
11	Solukhumbu		1	10.4	12.7	11.6	6.7	7.3	7.0	6.8	8.1	7.4	6.2	8.4	7.3	5.2	7.5	6.3	7.0	8.8	7.9
12	Okhaladhunga	Champadevi Gaunpalika	1	14.4	17.9	16.1	7.0	9.6	8.3	4.5	2.9	3.7	2.3	6.7	4.3	2.2	0.0	1.1	6.1	7.4	6.8
12	Okhaladhunga	Chisankhugadhi Gaunpalika	1	12.8	18.1	15.3	2.3	8.5	5.7	2.3	7.2	4.8	4.7	5.5	5.1	4.1	7.8	6.0	5.2	9.4	7.3
12	Okhaladhunga	Khijidemba Gaunpalika	1	12.5	16.3	14.6	3.2	9.6	6.8	5.3	8.3	6.7	3.9	5.1	4.5	2.0	5.6	3.5	5.4	9.0	7.2
12	Okhaladhunga	Likhu Gaunpalika	1	12.2	16.9	14.6	8.5	3.1	5.9	2.1	7.3	4.6	3.3	4.7	4.0	0.7	3.5	2.1	5.4	7.1	6.2
12	Okhaladhunga	Manebhanjyang Gaunpalika	1	16.0	14.0	15.0	9.0	8.5	8.8	3.4	7.7	5.5	4.7	3.4	4.1	1.8	5.7	3.6	7.0	7.9	7.4
12	Okhaladhunga	Molung Gaunpalika	1	14.6	13.5	14.1	3.6	3.4	3.5	2.4	2.2	2.3	0.0	1.2	0.7	2.5	3.5	3.0	4.6	4.8	4.7
12	Okhaladhunga	Siddhicharan Nagarpalika	1	13.6	15.1	14.4	5.0	9.7	7.7	5.2	4.7	5.0	4.4	3.1	3.8	2.7	2.6	2.6	6.2	7.1	6.6
12	Okhaladhunga	Sunkoshi Gaunpalika	1	9.6	11.2	10.4	2.7	8.7	5.4	4.3	3.8	4.0	4.8	2.9	3.8	4.7	4.9	4.8	5.2	6.3	5.7
12	Okhaladhunga		1	13.2	15.1	14.1	5.3	8.0	6.7	3.9	5.2	4.5	3.7	4.0	3.8	2.7	4.0	3.3	5.7	7.2	6.5
13	Khotang	Ainselukhark Gaunpalika	1	21.1	31.0	26.3	13.5	20.3	17.1	22.1	39.3	30.8	10.6	19.4	14.8	28.2	31.5	29.7	19.1	28.3	23.7
13	Khotang	Barahapokhari Gaunpalika	1	12.0	9.2	10.6	9.6	10.7	10.2	7.2	3.3	5.3	5.9	4.4	5.2	4.5	4.3	4.4	7.8	6.4	7.1
13	Khotang	Diprung Gaunpalika	1	22.9	33.7	28.4	10.8	9.6	10.2	4.6	5.7	5.2	6.1	7.1	6.6	4.2	4.4	4.3	9.7	12.1	10.9
13	Khotang	Halesi Tuwaching Nagarpalika	1	27.1	27.1	27.1	6.6	10.3	8.3	5.7	5.4	5.5	5.0	6.0	5.5	1.8	3.6	2.7	9.2	10.5	9.9
13	Khotang	Jantedhunga Gaunpalika	1	23.7	25.9	24.8	13.5	11.0	12.3	7.1	11.8	9.5	7.4	11.4	9.4	4.4	11.5	8.0	11.2	14.3	12.8
13	Khotang	Kepilasagadhi Gaunpalika	1	16.6	20.6	18.6	3.9	9.2	6.4	8.0	9.8	8.8	2.8	5.3	4.1	4.1	6.9	5.6	7.1	10.4	8.7
13	Khotang	Khotehang Gaunpalika	1	27.0	32.1	29.4	12.8	20.5	16.7	13.1	12.1	12.6	6.3	8.6	7.4	5.8	5.6	5.7	13.0	15.8	14.4
13	Khotang	Lamidada Gaunpalika	1	24.1	20.0	21.8	15.2	11.5	13.5	6.6	14.0	10.2	6.2	9.6	8.0	5.3	4.0	4.6	11.5	11.8	11.7
13	Khotang	Rupakot Majhuwagadhi Nagarpalika	1	21.4	26.7	24.1	7.4	5.9	6.6	5.7	5.4	5.6	2.5	4.7	3.6	3.7	3.5	3.6	8.1	9.3	8.7
13	Khotang	Sakela Gaunpalika	1	34.4	37.6	35.9	16.3	18.0	17.2	13.4	10.2	11.9	5.6	14.7	9.9	7.1	11.3	9.3	15.4	18.4	16.9
13	Khotang		1	22.9	26.5	24.7	9.8	11.6	10.7	8.3	10.0	9.2	5.4	8.0	6.7	5.9	7.1	6.5	10.5	12.6	11.6
14	Udayapur	Belaka Nagarpalika	1	13.7	13.0	13.3	7.5	11.1	9.4	6.8	6.5	6.6	4.4	5.2	4.8	3.2	4.9	4.1	7.1	8.1	7.6
14	Udayapur	Chaudandigadhi Nagarpalika	1	9.9	11.6	10.8	4.7	4.4	4.5	2.6	3.6	3.1	3.6	5.0	4.3	3.0	5.4	4.1	4.8	6.0	5.4
14	Udayapur	Katari Nagarpalika	1	10.0	15.0	12.5	5.9	4.7	5.3	5.2	5.4	5.3	3.7	2.8	3.2	5.5	5.8	5.7	6.1	6.7	6.4
14	Udayapur	Limchungbung Gaunpalika	1	14.1	27.5	20.8	7.1	9.2	8.2	6.8	8.8	7.9	3.9	9.9	6.9	3.9	11.5	8.1	7.2	13.4	10.3
14	Udayapur	Rautami Gaunpalika	1	20.1	26.4	23.5	10.2	13.0	11.6	9.0	7.6	8.2	3.2	7.4	5.4	5.1	4.0	4.6	9.5	11.7	10.6
14	Udayapur	Tapli Gaunpalika	1	27.6	32.9	30.4	17.9	17.5	17.7	10.5	7.9	9.2	4.9	8.7	6.7	5.3	3.3	4.3	13.2	14.1	13.7
14	Udayapur	Triyuga Nagarpalika	1	8.3	10.5	9.4	5.1	5.9	5.5	3.9	5.2	4.6	4.0	5.8	5.0	3.5	4.1	3.8	5.0	6.3	5.6
14	Udayapur	Udayapurgadhi Gaunpalika	1	19.9	22.4	21.1	9.3	7.8	8.6	7.7	10.4	9.1	7.8	6.4	7.1	5.8	4.7	5.2	10.1	10.3	10.2
14	Udayapur		1	13.1	16.4	14.8	7.1	7.6	7.3	5.5	6.2	5.9	4.3	5.5	4.9	4.2	5.0	4.6	6.8	8.1	7.5

Dist_Cod	Dist_name	Local level_name	Province No	% of Primary Level Total Repetition																	
				Grade 1			Grade 2			Grade 3			Grade 4			Grade 5			Grade 1-5		
				Girls	Boys	Total	Girls	Boys	Total	Girls	Boys	Total	Girls	Boys	Total	Girls	Boys	Total	Girls	Boys	Total
15	Saptari	Agnisair Krishnasavaran Gaunp:2	2	13.5	17.6	15.3	10.3	22.1	16.2	7.6	8.9	8.2	8.0	4.4	6.2	5.9	2.6	4.3	9.1	11.1	10.1
15	Saptari	Belhi Chapena Gaunpalika	2	6.1	6.4	6.3	2.1	3.3	2.7	2.0	2.0	2.0	0.9	0.8	0.8	1.2	0.0	0.7	2.5	2.5	2.5
15	Saptari	Bishnupur Gaunpalika	2	1.9	2.6	2.3	1.7	0.7	1.2	0.6	1.4	0.9	1.4	2.0	1.6	1.4	4.5	2.8	1.4	2.2	1.8
15	Saptari	Bodebarsaien Nagarpalika	2	7.7	10.6	9.0	6.0	7.8	6.8	5.0	6.2	5.6	3.6	4.5	3.9	3.9	4.0	4.0	5.3	6.6	5.9
15	Saptari	Chhinnamasta Gaunpalika	2	14.1	19.5	16.7	8.0	9.7	8.7	5.9	11.3	7.9	3.1	6.9	4.7	2.6	1.0	2.0	6.7	9.7	8.2
15	Saptari	Dakneshwori Nagarpalika	2	5.0	8.1	6.5	4.7	6.0	5.3	4.4	5.5	4.9	0.8	1.0	0.9	1.2	0.6	0.9	3.2	4.2	3.7
15	Saptari	Hanumannagar Kankalani Naga	2	6.0	6.0	6.0	8.5	4.8	6.6	5.2	5.3	5.2	7.3	4.0	5.5	6.0	4.7	5.4	6.6	5.0	5.8
15	Saptari	Kanchanroop Nagarpalika	2	9.9	9.9	9.9	3.7	5.6	4.5	6.0	5.1	5.6	5.2	8.8	6.7	8.5	10.0	9.2	6.7	7.9	7.3
15	Saptari	Khadak Nagarpalika	2	10.4	9.3	9.8	8.4	9.9	9.1	7.8	7.8	7.8	4.5	4.9	4.7	5.4	4.2	4.8	7.3	7.2	7.3
15	Saptari	Mahadeva Gaunpalika	2	13.4	8.9	11.3	9.2	8.0	8.6	6.8	7.4	7.1	4.1	4.9	4.4	7.2	6.1	6.7	8.1	7.1	7.6
15	Saptari	Rajbiraj Nagarpalika	2	3.5	5.7	4.5	4.9	4.4	4.7	2.7	3.5	3.1	3.4	4.3	3.8	1.1	0.9	1.0	3.1	3.8	3.4
15	Saptari	Rupani Gaunpalika	2	13.3	15.4	14.2	10.9	12.5	11.6	5.3	3.5	4.6	2.3	2.4	2.3	1.8	2.2	2.0	6.7	7.2	7.0
15	Saptari	Saptakoshi Nagarpalika	2	13.1	8.8	10.8	6.3	3.8	5.2	5.2	8.6	6.8	5.1	4.2	4.6	5.5	8.5	6.9	7.0	6.8	6.9
15	Saptari	Shambhunath Nagarpalika	2	12.0	12.3	12.2	6.0	8.8	7.5	7.9	9.4	8.6	7.1	7.7	7.4	6.5	5.4	5.9	7.9	8.7	8.3
15	Saptari	Surunga Nagarpalika	2	10.1	9.1	9.6	6.4	8.7	7.6	5.1	7.7	6.3	4.7	3.6	4.2	2.0	2.5	2.2	5.7	6.3	6.0
15	Saptari	Tilatha Koiladi Gaunpalika	2	5.7	8.5	7.1	4.3	2.1	3.4	1.8	3.3	2.4	1.9	1.9	1.9	3.1	1.4	2.5	3.3	3.5	3.4
15	Saptari	Tirahut Gaunpalika	2	14.9	16.8	15.7	11.1	10.0	10.6	7.0	8.3	7.4	10.4	6.0	8.4	10.0	10.4	10.2	10.7	10.3	10.5
15	Saptari	Walan Bihul Gaunpalika	2	5.7	5.9	5.8	7.4	13.5	10.2	12.7	8.3	10.7	10.1	9.6	9.9	3.7	7.7	5.2	7.9	9.0	8.5
15	Saptari		2	8.7	9.5	9.1	6.3	7.3	6.8	5.2	6.1	5.6	4.1	4.4	4.2	4.1	4.0	4.1	5.7	6.3	6.0
16	Siraha	Arnama Gaunpalika	2	19.9	14.4	17.1	10.4	12.1	11.3	9.3	18.7	13.3	17.0	19.0	17.9	19.1	28.7	23.3	15.1	18.6	16.9
16	Siraha	Aurahi Gaunpalika	2	19.9	16.9	18.2	12.0	11.4	11.8	12.7	12.9	12.8	11.4	14.0	12.7	10.3	13.8	11.9	13.3	13.8	13.5
16	Siraha	Bariyarpatti Gaunpalika	2	15.6	16.7	16.1	14.6	12.3	13.3	14.1	18.7	16.5	15.1	15.2	15.2	16.5	15.0	15.8	15.2	15.6	15.4
16	Siraha	Bhagawanpur Gaunpalika	2	26.6	23.9	25.1	13.6	15.1	14.4	11.0	11.3	11.1	9.5	10.8	10.2	8.8	11.7	10.0	13.9	14.6	14.2
16	Siraha	Bishnupur Gaunpalika	2	10.3	12.0	11.2	9.8	6.0	7.7	8.3	9.2	8.7	7.1	5.2	6.2	6.4	6.5	6.5	8.4	7.8	8.1
16	Siraha	Dhangadhimai Nagarpalika	2	7.2	4.5	5.7	3.7	1.7	2.6	3.3	3.8	3.5	2.4	3.2	2.9	4.1	4.1	4.1	4.1	3.4	3.8
16	Siraha	Golbazar Nagarpalika	2	9.7	9.0	9.3	6.7	6.1	6.4	4.1	5.4	4.9	4.5	4.1	4.3	4.7	3.6	4.1	5.9	5.6	5.8
16	Siraha	Kalyanpur Nagarpalika	2	10.8	11.2	11.0	7.4	7.3	7.3	6.9	6.4	6.7	4.6	4.2	4.4	9.6	7.2	8.5	7.9	7.3	7.6
16	Siraha	Karjanha Nagarpalika	2	11.7	7.9	9.6	8.4	4.4	6.1	8.2	7.0	7.5	7.1	4.8	5.9	7.9	5.4	6.6	8.6	5.9	7.3
16	Siraha	Lahan Nagarpalika	2	12.6	12.3	12.5	7.8	4.7	5.9	5.5	3.9	4.5	3.6	2.2	2.7	2.3	1.1	1.6	6.4	4.8	5.6
16	Siraha	Laxmipur Patari Gaunpalika	2	13.2	15.3	14.4	12.0	10.2	11.0	11.1	12.7	11.9	11.6	10.0	10.9	14.7	12.2	13.5	12.5	12.1	12.3
16	Siraha	Mirchahiya Nagarpalika	2	7.2	5.8	6.4	4.2	3.7	3.9	5.8	4.9	5.3	6.0	4.6	5.2	8.0	2.7	4.9	6.2	4.3	5.3
16	Siraha	Naraha Gaunpalika	2	9.8	11.5	10.7	8.6	7.1	7.9	5.9	10.6	8.5	10.5	9.5	10.0	8.4	5.4	6.8	8.6	8.8	8.7
16	Siraha	Navarajpur Gaunpalika	2	27.9	25.6	26.7	20.1	25.6	22.8	17.1	28.0	22.4	16.6	16.5	16.6	17.6	17.2	17.4	19.8	22.6	21.2
16	Siraha	Sakhawanankarkatti Gaunpalika	2	17.9	20.7	19.4	13.3	18.2	15.7	12.3	14.7	13.4	10.9	13.8	12.3	6.6	4.9	5.9	12.2	14.5	13.4
16	Siraha	Siraha Nagarpalika	2	12.7	10.6	11.5	7.3	6.9	7.1	8.8	8.0	8.4	6.9	7.8	7.4	10.0	6.2	8.1	9.1	7.9	8.5
16	Siraha	Sukhipur Nagarpalika	2	12.9	15.1	14.1	6.7	11.5	9.2	8.1	9.4	8.7	7.1	9.4	8.2	8.9	7.7	8.3	8.7	10.6	9.7
16	Siraha		2	12.8	11.9	12.3	8.5	7.6	8.0	7.9	8.3	8.1	7.3	6.8	7.0	8.4	6.0	7.1	9.0	8.1	8.5
17	Dhanusha	Aurahi Gaunpalika	2	7.2	10.6	8.9	0.0	0.0	0.0	0.0	0.0	0.0	0.0	0.0	0.0	0.0	0.0	0.0	1.4	2.1	1.8
17	Dhanusha	Bateswor Gaunpalika	2	2.0	3.7	2.9	0.0	0.0	0.0	0.0	0.0	0.0	0.0	0.0	0.0	0.7	0.9	0.8	0.5	0.9	0.7
17	Dhanusha	Bidehi Nagarpalika	2	5.1	7.5	6.3	4.0	4.9	4.4	2.0	1.2	1.7	1.7	2.9	2.3	1.9	1.8	1.8	3.0	3.7	3.3
17	Dhanusha	Chhireshwornath Nagarpalika	2	1.9	1.5	1.7	1.8	2.1	2.0	2.0	3.6	2.8	2.7	2.0	2.4	0.0	0.0	0.0	1.7	1.8	1.8
17	Dhanusha	Dhanauji Gaunpalika	2	0.0	0.0	0.0	0.0	0.0	0.0	0.0	0.0	0.0	0.0	0.0	0.0	0.0	0.0	0.0	0.0	0.0	0.0
17	Dhanusha	Dhanusadham Nagarpalika	2	3.2	2.0	2.6	1.9	2.4	2.2	1.4	2.6	2.0	0.4	0.9	0.6	0.8	0.9	0.8	1.6	1.7	1.7
17	Dhanusha	Ganeshman Charnath Nagarpal	2	2.9	4.2	3.6	3.5	3.3	3.4	2.5	3.0	2.8	2.0	3.0	2.5	3.6	2.0	2.9	2.9	3.1	3.0
17	Dhanusha	Hansapur Nagarpalika	2	2.4	2.5	2.4	3.9	4.6	4.1	0.2	0.3	0.2	1.9	2.0	1.9	1.6	2.8	2.1	2.0	2.4	2.2
17	Dhanusha	Janaknandini Gaunpalika	2	0.0	0.0	0.0	0.0	0.0	0.0	0.0	0.0	0.0	0.0	0.0	0.0	0.0	0.0	0.0	0.0	0.0	0.0
17	Dhanusha	Janakpur Upamahanagarpalika	2	0.5	0.7	0.6	0.6	0.3	0.4	0.5	0.4	0.4	0.1	0.6	0.4	0.3	0.2	0.3	0.4	0.4	0.4
17	Dhanusha	Kamala Nagarpalika	2	0.3	0.6	0.5	1.7	3.4	2.5	0.6	1.1	0.8	1.6	0.0	0.9	1.3	0.4	0.9	1.1	1.1	1.1
17	Dhanusha	Laxminiya Gaunpalika	2	0.4	0.4	0.4	0.4	2.7	1.4	0.0	0.0	0.0	0.8	0.0	0.4	1.0	0.0	0.6	0.5	0.6	0.6
17	Dhanusha	Mithila Bihari Gaunpalika	2	5.8	11.1	8.2	4.5	7.1	5.7	2.8	4.8	3.6	2.1	2.1	2.1	1.1	3.2	1.9	3.2	5.6	4.4
17	Dhanusha	Mithila Nagarpalika	2	5.4	6.5	6.0	3.8	3.1	3.4	3.5	2.3	2.8	3.9	3.4	3.6	5.1	3.4	4.2	4.3	3.7	4.0
17	Dhanusha	Mukhiyapatti Musaharniya Gaun	2	4.2	3.0	3.6	6.9	5.1	6.1	3.7	7.7	5.6	3.1	0.6	2.1	7.3	5.1	6.5	5.1	4.3	4.7
17	Dhanusha	Nagarain Nagarpalika	2	4.6	2.3	3.5	2.6	2.2	2.4	3.0	2.4	2.7	2.0	1.0	1.6	0.8	1.2	1.0	2.6	1.8	2.2
17	Dhanusha	Sabaila Nagarpalika	2	2.2	3.1	2.6	2.9	3.1	3.0	2.7	3.2	2.9	4.2	5.3	4.6	3.7	4.5	4.0	3.1	3.8	3.5
17	Dhanusha	Sahidnagar Nagarpalika	2	3.1	2.9	3.0	3.1	2.7	2.9	2.8	3.4	3.1	3.2	2.5	2.9	7.8	5.3	6.7	4.0	3.4	3.7
17	Dhanusha		2	2.6	3.0	2.8	2.2	2.2	2.2	1.6	1.9	1.8	1.7	1.6	1.7	2.2	1.7	2.0	2.1	2.1	2.1

Dist_Cod_e	Dist_name	Local level_name	Provin_c_e No	% of Primary Level Total Repetition																	
				Grade 1			Grade 2			Grade 3			Grade 4			Grade 5			Grade 1-5		
				Girls	Boys	Total	Girls	Boys	Total	Girls	Boys	Total	Girls	Boys	Total	Girls	Boys	Total	Girls	Boys	Total
18	Mahottari	Aurahi Nagarpalika	2	9.2	12.4	10.7	7.4	9.9	8.6	5.6	9.1	7.1	12.6	10.0	11.3	5.8	5.4	5.6	8.1	9.3	8.7
18	Mahottari	Balwa Nagarpalika	2	7.0	13.3	10.1	5.1	4.4	4.7	3.7	6.4	5.0	4.6	5.8	5.1	4.4	4.5	4.4	4.9	6.9	5.9
18	Mahottari	Bardibas Nagarpalika	2	8.2	5.9	7.1	2.9	4.2	3.5	3.8	7.7	5.7	3.0	5.4	4.2	2.3	2.8	2.5	4.0	5.2	4.6
18	Mahottari	Bhangaha Nagarpalika	2	11.7	13.3	12.4	5.5	8.2	6.7	6.2	7.5	6.8	7.3	6.5	6.9	5.8	4.9	5.4	7.3	8.1	7.7
18	Mahottari	Ekdanra Gaunpalika	2	12.9	7.5	10.0	4.1	4.2	4.2	3.2	6.4	4.7	2.7	6.1	4.2	2.6	3.7	3.0	5.1	5.6	5.3
18	Mahottari	Gaushala Nagarpalika	2	3.7	4.0	3.8	3.1	2.4	2.7	3.5	1.6	2.5	1.7	1.7	1.7	2.9	1.7	2.3	2.9	2.3	2.6
18	Mahottari	Jaleswor Nagarpalika	2	5.1	5.0	5.0	3.2	4.4	3.8	2.9	2.2	2.5	1.9	2.4	2.2	3.1	2.0	2.6	3.3	3.2	3.2
18	Mahottari	Loharpatti Nagarpalika	2	6.3	6.1	6.2	3.9	5.4	4.7	3.3	4.0	3.6	2.3	1.9	2.2	3.1	2.5	2.9	3.8	4.0	3.9
18	Mahottari	Mahottari Gaunpalika	2	10.5	9.0	9.7	5.3	6.3	5.8	5.4	9.7	7.2	4.7	6.0	5.3	5.5	6.3	5.9	6.3	7.5	6.9
18	Mahottari	Manra Sisawa Nagarpalika	2	1.0	2.8	1.8	3.4	8.1	5.6	2.9	7.0	4.7	1.6	2.0	1.8	0.4	1.5	0.8	1.9	4.3	3.1
18	Mahottari	Matihani Nagarpalika	2	10.3	12.8	11.5	7.1	2.8	5.3	3.6	5.3	4.4	1.9	3.6	2.6	4.6	6.6	5.6	5.5	6.2	5.9
18	Mahottari	Pipra Gaunpalika	2	1.1	0.2	0.7	1.4	0.2	0.8	0.0	0.2	0.1	0.6	0.3	0.5	0.7	0.3	0.5	0.8	0.2	0.5
18	Mahottari	Ramgopalpur Nagarpalika	2	5.9	6.3	6.1	2.2	4.7	3.4	2.1	2.9	2.5	0.8	0.7	0.8	0.8	0.0	0.5	2.4	2.9	2.6
18	Mahottari	Samsi Gaunpalika	2	2.4	2.4	2.4	2.8	6.6	4.4	4.3	8.7	6.1	1.0	1.0	1.0	5.5	7.6	6.3	3.2	5.3	4.2
18	Mahottari	Sonama Gaunpalika	2	2.2	3.3	2.7	2.8	7.4	4.9	3.3	3.8	3.5	3.4	3.4	3.4	2.5	2.8	2.6	2.8	4.1	3.5
18	Mahottari		2	6.2	6.6	6.4	3.9	5.1	4.4	3.6	5.1	4.3	3.2	3.7	3.4	3.2	3.1	3.2	4.0	4.7	4.4
19	Sarlahi	Bagmati Nagarpalika	2	19.5	20.2	19.8	12.8	9.2	11.1	9.7	14.2	11.8	6.2	9.7	8.0	7.0	7.8	7.4	11.1	12.2	11.6
19	Sarlahi	Balara Nagarpalika	2	4.5	6.5	5.5	3.4	5.5	4.4	3.4	6.8	5.1	2.6	3.9	3.3	2.0	2.7	2.4	3.2	5.1	4.1
19	Sarlahi	Barahathawa Nagarpalika	2	15.5	16.9	16.2	10.8	15.0	12.7	7.4	10.1	8.6	5.9	6.3	6.1	3.2	1.6	2.5	8.6	10.0	9.3
19	Sarlahi	Basbariya Gaunpalika	2	4.9	6.7	5.7	1.8	1.9	1.8	1.8	2.2	2.0	1.6	1.4	1.5	2.4	1.4	2.0	2.5	2.7	2.6
19	Sarlahi	Bishnu Gaunpalika	2	3.1	2.7	2.9	6.7	5.7	6.2	4.8	5.4	5.1	4.5	2.8	3.6	0.9	0.0	0.4	4.0	3.3	3.7
19	Sarlahi	Brahmapuri Gaunpalika	2	12.2	5.0	8.6	2.4	2.3	2.3	2.6	3.6	2.9	4.9	7.6	5.8	1.4	3.9	2.5	4.7	4.5	4.6
19	Sarlahi	Chakraghatta Gaunpalika	2	0.0	0.3	0.2	0.7	0.7	0.7	1.7	4.7	3.0	3.0	2.6	2.8	1.2	0.9	1.0	1.3	1.8	1.6
19	Sarlahi	Chandranagar Gaunpalika	2	4.2	5.8	4.9	2.3	6.3	4.1	2.9	4.3	3.4	0.7	0.6	0.6	0.0	0.0	0.0	2.0	3.4	2.7
19	Sarlahi	Dhankaul Gaunpalika	2	13.1	11.1	12.1	5.4	6.6	5.9	4.2	4.1	4.1	5.3	1.7	4.0	5.3	4.5	5.0	6.6	5.6	6.1
19	Sarlahi	Godaita Nagarpalika	2	12.6	5.6	9.2	1.2	2.1	1.6	2.1	1.1	1.6	2.0	2.8	2.4	2.6	1.8	2.2	4.1	2.7	3.4
19	Sarlahi	Haripur Nagarpalika	2	15.3	11.9	13.6	4.2	2.4	3.4	3.6	3.3	3.5	1.6	4.1	2.7	0.6	2.3	1.3	5.1	4.8	4.9
19	Sarlahi	Haripurwa Nagarpalika	2	9.6	17.4	12.7	3.8	8.7	5.8	0.7	0.6	0.6	1.9	2.2	2.0	0.0	0.0	0.0	3.2	5.8	4.5
19	Sarlahi	Hariwan Nagarpalika	2	15.2	13.4	14.3	6.4	7.7	7.1	6.9	6.1	6.5	4.5	7.5	5.9	4.0	2.7	3.4	7.4	7.5	7.4
19	Sarlahi	Ishworpur Nagarpalika	2	6.0	10.3	8.1	5.0	5.0	5.0	4.9	7.0	5.9	6.6	7.6	7.1	2.9	3.4	3.1	5.1	6.7	5.9
19	Sarlahi	Kabilasi Nagarpalika	2	7.3	11.0	8.9	4.5	7.6	5.8	3.7	4.7	4.1	7.0	6.3	6.7	3.7	2.6	3.2	5.2	6.4	5.8
19	Sarlahi	Kaudena Gaunpalika	2	7.5	9.1	8.2	2.7	3.8	3.1	2.7	3.3	2.9	2.9	6.0	4.2	2.6	4.9	3.6	3.7	5.4	4.5
19	Sarlahi	Lalbandi Nagarpalika	2	16.1	16.4	16.2	8.1	6.8	7.4	3.9	6.6	5.3	3.9	3.8	3.9	4.4	3.8	4.1	7.3	7.5	7.4
19	Sarlahi	Malangawa Nagarpalika	2	7.4	6.7	7.0	2.5	4.3	3.3	2.3	5.1	3.6	1.1	1.0	1.1	1.1	0.3	0.7	2.9	3.5	3.2
19	Sarlahi	Parsa Gaunpalika	2	3.0	6.0	4.2	6.7	14.8	10.1	3.5	2.3	3.0	0.0	0.0	0.0	0.0	0.0	0.0	2.6	4.6	3.6
19	Sarlahi	Ramnagar Gaunpalika	2	11.2	6.3	8.9	3.0	2.2	2.6	0.8	1.2	1.0	1.9	2.7	2.3	0.0	0.6	0.3	3.4	2.6	3.0
19	Sarlahi		2	9.9	9.8	9.9	4.8	6.1	5.4	3.7	5.2	4.4	3.6	4.3	3.9	2.4	2.3	2.3	4.9	5.5	5.2
32	Rautahat	Baudhimai Nagarpalika	2	0.9	0.8	0.8	4.4	6.5	5.3	3.1	5.0	4.0	5.0	3.5	4.3	1.0	0.3	0.7	2.9	3.2	3.0
32	Rautahat	Birndaban Nagarpalika	2	0.2	2.0	1.1	2.0	5.1	3.6	4.4	9.0	6.9	2.8	3.7	3.3	2.8	2.7	2.8	2.5	4.5	3.5
32	Rautahat	Chandrapur Nagarpalika	2	5.2	3.6	4.5	2.0	3.0	2.5	1.3	1.7	1.5	0.3	0.1	0.2	1.3	1.4	1.3	2.0	2.0	2.0
32	Rautahat	Debahi Gonahi Nagarpalika	2	0.3	0.0	0.2	0.9	0.8	0.8	0.0	0.3	0.1	0.0	0.0	0.0	0.0	0.0	0.0	0.2	0.2	0.2
32	Rautahat	Durga Bhagawati Gaunpalika	2	13.1	17.4	15.1	5.6	7.6	6.5	7.6	13.1	10.1	12.7	8.7	10.9	2.9	5.2	3.9	8.4	10.4	9.4
32	Rautahat	Gadhimai Nagarpalika	2	1.6	2.4	2.0	3.3	4.8	4.1	0.0	0.0	0.0	0.0	0.0	0.0	0.0	0.0	0.0	1.0	1.4	1.2
32	Rautahat	Garuda Nagarpalika	2	6.6	7.9	7.2	4.9	6.0	5.4	4.0	9.1	6.1	4.5	4.0	4.2	2.9	2.7	2.8	4.6	5.9	5.3
32	Rautahat	Gaur Nagarpalika	2	6.3	3.9	5.1	4.0	2.7	3.3	3.6	2.0	2.7	1.6	1.6	1.6	0.0	0.0	0.0	3.1	2.0	2.6
32	Rautahat	Gujara Nagarpalika	2	0.2	1.5	0.8	2.2	2.2	2.2	2.0	3.4	2.7	2.4	4.7	3.5	2.0	2.2	2.1	1.8	2.8	2.3
32	Rautahat	Ishanath Nagarpalika	2	6.5	4.1	5.4	4.0	4.9	4.4	2.3	5.5	3.9	2.1	3.4	2.7	3.4	5.5	4.3	3.7	4.7	4.2
32	Rautahat	Katahariya Nagarpalika	2	0.5	0.5	0.5	3.0	1.8	2.4	0.2	0.2	0.2	1.7	0.0	0.9	0.3	0.3	0.3	1.1	0.6	0.9
32	Rautahat	Madav Narayan Nagarpalika	2	1.8	2.0	1.9	6.0	6.1	6.0	2.9	5.2	4.0	2.5	3.0	2.7	6.2	5.6	6.0	3.9	4.4	4.1
32	Rautahat	Maulapur Nagarpalika	2	5.8	1.6	4.0	0.9	2.2	1.4	3.7	6.0	4.7	2.3	5.8	4.0	3.5	4.1	3.8	3.2	3.9	3.6
32	Rautahat	Paroha Nagarpalika	2	7.6	4.5	6.0	3.5	5.3	4.4	0.2	0.2	0.2	0.0	0.0	0.0	0.0	0.0	0.0	2.3	2.0	2.1
32	Rautahat	Phatuwa Bijayapur Nagarpalika	2	0.0	0.0	0.0	2.0	4.5	3.1	0.0	0.0	0.0	0.0	0.0	0.0	4.1	3.1	3.6	1.2	1.5	1.4
32	Rautahat	Rajdevi Nagarpalika	2	4.2	6.9	5.5	1.6	3.3	2.3	4.0	3.2	3.7	0.4	1.4	0.9	1.6	2.0	1.8	2.4	3.3	2.9
32	Rautahat	Rajpur Nagarpalika	2	1.9	3.2	2.6	0.5	1.5	1.0	0.8	0.0	0.4	0.0	0.0	0.0	7.7	10.1	8.9	2.2	3.0	2.6
32	Rautahat	Yamunamai Gaunpalika	2	0.0	0.0	0.0	0.0	0.0	0.0	0.0	0.0	0.0	0.0	0.0	0.0	0.0	0.0	0.0	0.0	0.0	0.0
32	Rautahat		2	3.9	4.0	3.9	2.9	3.9	3.4	2.3	3.6	2.9	2.1	2.2	2.1	2.2	2.4	2.3	2.7	3.2	2.9

Dist_Cod_e	Dist_name	Local level_name	Provin_c_e No	% of Primary Level Total Repetition																	
				Grade 1			Grade 2			Grade 3			Grade 4			Grade 5			Grade 1-5		
				Girls	Boys	Total	Girls	Boys	Total	Girls	Boys	Total	Girls	Boys	Total	Girls	Boys	Total	Girls	Boys	Total
33	Bara	Adarsh Kotwal Gaunpalika	2	11.3	10.2	10.7	4.1	6.1	4.9	4.4	7.9	5.9	7.9	8.3	8.1	8.6	10.3	9.3	7.3	8.5	7.9
33	Bara	Baragadi Gaunpalika	2	4.4	5.1	4.8	1.8	0.3	1.0	2.1	1.1	1.6	0.0	0.7	0.3	0.0	0.0	0.0	1.7	1.4	1.6
33	Bara	Bishrampur Gaunpalika	2	8.9	4.1	6.5	1.8	1.1	1.5	2.2	2.8	2.4	9.0	5.4	7.3	0.4	0.7	0.5	4.4	2.8	3.6
33	Bara	Devtal Gaunpalika	2	13.1	19.2	16.1	3.6	5.1	4.3	3.7	9.7	6.4	3.5	5.1	4.2	4.6	6.4	5.3	5.7	9.1	7.4
33	Bara	Jitpur Simara Upamahanagarpal	2	3.9	5.1	4.6	2.6	3.8	3.2	3.2	3.2	3.2	1.7	2.2	1.9	0.8	1.3	1.0	2.5	3.1	2.8
33	Bara	Kalaiya Upamahanagarpalika	2	7.3	7.3	7.3	3.0	3.8	3.4	2.3	2.3	2.3	1.7	2.1	1.9	2.3	1.9	2.1	3.3	3.5	3.4
33	Bara	Karayamai Gaunpalika	2	6.6	6.4	6.5	7.1	14.4	10.1	10.4	20.8	15.1	7.0	8.1	7.5	6.4	5.3	5.9	7.5	11.0	9.3
33	Bara	Kolhabi Nagarpalika	2	15.1	15.5	15.3	4.6	8.6	6.5	5.2	7.3	6.1	3.6	3.4	3.5	2.8	3.5	3.1	6.2	7.7	7.0
33	Bara	Mahagadhimai Nagarpalika	2	17.2	17.3	17.3	8.2	11.0	9.4	7.5	9.2	8.3	5.8	8.0	6.7	5.0	5.8	5.3	8.7	10.3	9.5
33	Bara	Nijgadh Nagarpalika	2	15.6	9.3	12.3	2.7	4.7	3.7	4.3	6.0	5.1	4.0	5.4	4.6	2.3	3.0	2.6	5.8	5.7	5.7
33	Bara	Pacharauta Nagarpalika	2	22.1	18.1	20.2	4.1	2.3	3.3	2.0	3.1	2.5	1.5	0.7	1.1	3.1	3.2	3.1	6.6	5.5	6.0
33	Bara	Parwanipur Gaunpalika	2	2.5	4.7	3.7	0.0	1.2	0.6	3.1	5.0	4.0	1.0	1.0	1.0	0.0	1.9	0.9	1.3	2.8	2.0
33	Bara	Pheta Gaunpalika	2	11.9	9.6	10.8	5.1	3.3	4.3	2.9	4.4	3.5	2.9	5.1	3.9	4.7	2.0	3.6	5.5	4.9	5.2
33	Bara	Prasauni Gaunpalika	2	0.0	0.0	0.0	0.0	0.0	0.0	1.6	3.3	2.4	0.9	3.4	2.0	2.3	2.6	2.5	1.0	1.9	1.4
33	Bara	Simrourgadh Nagarpalika	2	17.0	15.5	16.3	4.2	6.5	5.3	5.1	5.8	5.4	5.0	7.0	5.9	5.9	3.9	5.1	7.4	7.7	7.6
33	Bara	Subarna Gaunpalika	2	5.1	3.9	4.5	1.3	1.4	1.3	1.5	1.8	1.7	0.4	0.4	0.4	0.0	0.0	0.0	1.7	1.5	1.6
33	Bara		2	10.7	9.7	10.2	3.7	4.7	4.2	3.8	5.1	4.3	3.2	3.8	3.5	3.1	3.1	3.1	4.9	5.3	5.1
34	Parsa	Bahudarmai Nagarpalika	2	5.8	8.1	6.9	6.3	9.7	7.7	3.6	10.1	6.1	6.4	6.0	6.2	3.9	5.0	4.4	5.2	7.8	6.5
34	Parsa	Bindabasini Gaunpalika	2	10.1	12.2	11.0	5.9	11.2	8.2	5.7	5.3	5.5	1.9	5.0	3.1	3.9	1.9	3.0	5.5	7.1	6.3
34	Parsa	Birgunj Mahanagarpalika	2	6.5	6.1	6.3	3.1	3.3	3.2	2.3	2.6	2.4	1.8	2.2	2.0	2.2	2.3	2.3	3.2	3.3	3.2
34	Parsa	Chhipaharmai Gaunpalika	2	1.3	2.2	1.7	1.9	0.0	1.1	0.8	1.0	0.9	0.0	1.6	0.7	1.3	5.8	3.2	1.1	2.1	1.6
34	Parsa	Dhobini Gaunpalika	2	6.1	8.4	7.1	3.8	2.7	3.4	3.9	4.9	4.3	2.5	3.1	2.7	1.6	1.6	1.6	3.6	4.2	3.9
34	Parsa	Jaganathpur Gaunpalika	2	6.3	5.8	6.1	3.1	2.8	2.9	1.8	3.0	2.3	3.2	6.1	4.5	4.0	3.3	3.8	3.7	4.2	3.9
34	Parsa	Jira Bhawani Gaunpalika	2	2.2	2.5	2.4	0.8	1.5	1.1	1.9	1.1	1.5	0.5	1.8	1.1	2.2	4.4	3.2	1.5	2.2	1.9
34	Parsa	Kaikamai Gaunpalika	2	0.0	0.0	0.0	1.9	4.0	2.7	1.1	1.8	1.4	0.4	1.4	0.8	6.6	1.7	4.5	2.0	1.8	1.9
34	Parsa	Pakahamainpur Gaunpalika	2	0.0	0.0	0.0	1.5	0.5	1.0	0.0	1.2	0.5	1.4	1.7	1.5	0.0	0.0	0.0	0.6	0.7	0.6
34	Parsa	Parsagadi Nagarpalika	2	9.9	8.0	9.0	4.3	4.6	4.5	4.0	2.1	3.1	1.6	2.7	2.1	3.3	2.2	2.8	4.6	3.9	4.3
34	Parsa	Paterwasugauli Gaunpalika	2	7.9	13.1	10.3	10.2	15.4	12.6	7.2	9.6	8.4	8.8	11.1	10.0	10.9	9.0	10.0	9.0	11.7	10.3
34	Parsa	Pokhariya Nagarpalika	2	5.2	6.1	5.6	2.1	1.5	1.8	2.7	6.3	4.0	2.9	4.5	3.6	1.7	2.8	2.2	2.9	4.2	3.6
34	Parsa	Sakhuwa Prasauni Gaunpalika	2	9.8	8.5	9.2	2.8	4.0	3.4	3.6	3.1	3.4	0.6	1.5	1.0	1.3	1.1	1.2	3.6	3.6	3.6
34	Parsa	Thori Gaunpalika	2	2.3	4.7	3.4	5.8	9.8	7.8	4.1	3.0	3.6	3.3	9.5	6.5	4.2	7.7	5.9	3.9	7.0	5.4
34	Parsa		2	6.2	6.5	6.3	3.6	4.5	4.0	2.9	3.5	3.2	2.3	3.6	2.9	3.0	3.0	3.0	3.6	4.2	3.9
20	Sindhuli	Dudhouli Nagarpalika	3	20.1	23.4	21.8	10.3	10.4	10.3	7.7	8.4	8.1	3.3	6.3	4.8	3.2	4.6	3.9	8.9	10.6	9.8
20	Sindhuli	Ghanglekh Gaunpalika	3	23.7	32.1	28.0	8.8	5.3	7.1	4.3	9.8	7.1	2.9	9.4	6.2	4.4	9.9	7.1	8.8	13.3	11.1
20	Sindhuli	Golanjor Gaunpalika	3	27.4	29.1	28.3	7.3	6.4	6.8	4.7	4.2	4.5	1.9	0.8	1.4	0.7	1.9	1.2	8.4	8.5	8.4
20	Sindhuli	Hariharpurgadhi Gaunpalika	3	16.4	22.0	19.1	9.2	9.1	9.1	8.5	9.8	9.2	4.8	5.7	5.2	4.9	5.3	5.1	8.7	10.4	9.6
20	Sindhuli	Kamalamai Nagarpalika	3	12.0	12.7	12.4	4.2	4.6	4.4	3.0	2.5	2.7	1.7	2.2	2.0	2.5	2.2	2.4	4.7	4.9	4.8
20	Sindhuli	Marin Gaunpalika	3	22.2	23.9	23.1	12.3	15.5	14.0	7.0	9.7	8.5	3.1	4.1	3.6	2.1	4.1	3.1	9.3	11.4	10.4
20	Sindhuli	Phikkal Gaunpalika	3	24.9	28.6	26.7	10.2	8.5	9.3	8.9	9.4	9.1	3.6	5.3	4.4	3.7	5.4	4.6	10.2	11.4	10.8
20	Sindhuli	Sunkoshi Gaunpalika	3	25.0	26.3	25.7	6.7	6.6	6.6	6.8	5.8	6.3	2.4	4.6	3.5	3.9	6.2	5.1	9.0	9.9	9.4
20	Sindhuli	Tinpatan Gaunpalika	3	24.3	30.1	27.3	6.9	6.4	6.6	4.0	4.2	4.1	4.0	3.3	3.6	2.5	4.0	3.2	8.3	9.6	9.0
20	Sindhuli		3	20.7	24.1	22.4	8.1	8.0	8.1	5.8	6.3	6.0	3.2	4.2	3.7	2.9	4.2	3.6	8.1	9.4	8.7
21	Ramechhap	Doramba Gaunpalika	3	22.4	22.1	22.2	5.2	11.8	8.3	8.9	13.7	11.3	3.6	4.7	4.1	2.0	6.9	4.5	8.4	11.8	10.1
21	Ramechhap	Gokulganga Gaunpalika	3	18.6	15.2	17.0	3.8	5.7	4.7	9.4	5.6	7.7	10.2	16.8	13.6	8.2	8.3	8.2	10.0	10.4	10.2
21	Ramechhap	Khadadevi Gaunpalika	3	18.7	14.2	16.7	5.1	8.5	6.9	4.8	4.3	4.5	5.4	5.2	5.3	2.7	4.1	3.4	7.3	7.3	7.3
21	Ramechhap	Likhu Gaunpalika	3	23.0	17.5	20.4	8.0	10.4	9.2	10.3	11.3	10.8	7.4	8.7	8.0	3.9	5.9	4.9	10.5	10.7	10.6
21	Ramechhap	Manthali Nagarpalika	3	13.4	15.3	14.4	6.1	5.6	5.8	5.4	3.7	4.6	1.0	2.9	2.0	0.8	2.2	1.5	5.3	5.9	5.6
21	Ramechhap	Ramechhap Nagarpalika	3	11.5	9.9	10.6	6.6	4.9	5.7	3.6	7.6	5.6	4.1	5.5	4.8	7.0	5.9	6.5	6.6	6.8	6.7
21	Ramechhap	Sunapati Gaunpalika	3	20.3	21.7	21.0	5.8	3.5	4.9	3.3	1.4	2.4	0.6	1.1	0.9	1.2	2.8	2.1	6.2	6.1	6.2
21	Ramechhap	Umakunda Gaunpalika	3	20.1	25.1	22.5	9.6	6.4	7.9	9.8	13.7	11.6	6.3	8.5	7.4	4.9	8.1	6.5	10.1	12.3	11.2
21	Ramechhap		3	17.6	16.8	17.2	6.3	7.0	6.6	6.8	7.4	7.1	4.3	6.1	5.2	3.6	5.1	4.4	7.7	8.5	8.1

Dist_ Cod e	Dist_name	Local level_name	Provin ce No	% of Primary Level Total Repeition																	
				Grade 1			Grade 2			Grade 3			Grade 4			Grade 5			Grade 1-5		
				Girls	Boys	Total	Girls	Boys	Total	Girls	Boys	Total	Girls	Boys	Total	Girls	Boys	Total	Girls	Boys	Total
22	Dolakha	Baiteshwor Gaunpalika	3	7.6	11.7	9.7	6.1	8.1	7.2	4.3	7.6	5.9	2.1	0.0	1.0	1.2	1.6	1.4	4.3	5.8	5.0
22	Dolakha	Bhimeshwor Nagarpalika	3	9.2	6.5	7.7	5.2	2.6	3.8	2.2	1.9	2.1	1.9	3.5	2.7	1.8	3.0	2.4	4.1	3.5	3.8
22	Dolakha	Bigu Gaunpalika	3	27.4	32.2	29.7	11.6	9.7	10.7	6.7	12.7	9.5	4.3	7.3	5.9	2.7	3.6	3.1	10.5	13.1	11.8
22	Dolakha	Gaurishankar Gaunpalika	3	23.1	30.3	26.7	11.9	11.0	11.5	9.4	8.9	9.1	9.6	6.8	8.2	4.9	7.9	6.4	11.8	13.0	12.4
22	Dolakha	Jiri Nagarpalika	3	14.3	17.4	16.0	2.9	3.9	3.4	3.4	3.8	3.6	2.7	6.7	5.0	1.1	4.3	2.7	4.9	7.2	6.0
22	Dolakha	Kalinchok Gaunpalika	3	21.1	23.1	22.0	12.6	17.2	14.8	6.3	12.9	9.4	9.0	10.7	9.9	3.2	5.8	4.6	10.4	13.9	12.2
22	Dolakha	Melung Gaunpalika	3	19.1	21.3	20.2	6.3	9.7	7.7	4.1	5.6	4.8	4.1	4.7	4.4	1.5	3.3	2.4	7.0	8.9	8.0
22	Dolakha	Sailung Gaunpalika	3	12.9	14.9	13.8	1.9	7.6	4.7	6.0	5.5	5.8	4.4	8.6	6.3	5.5	4.0	4.7	6.2	8.1	7.1
22	Dolakha	Tamakoshi Gaunpalika	3	13.8	19.6	16.7	4.5	1.7	3.1	2.9	1.8	2.4	3.0	3.8	3.4	1.1	1.1	1.1	5.0	5.6	5.3
22	Dolakha		3	16.9	19.1	18.0	7.4	7.8	7.6	4.9	6.7	5.8	4.7	5.9	5.3	2.5	3.8	3.2	7.3	8.7	8.0
23	Sindhupalchok	Balefi Gaunpalika	3	12.3	15.5	13.9	6.1	5.2	5.6	1.9	3.3	2.7	5.1	3.3	4.2	3.3	4.1	3.7	5.7	6.3	6.0
23	Sindhupalchok	Barhabise Nagarpalika	3	14.2	15.5	14.9	10.7	6.6	8.5	6.3	6.6	6.5	5.6	5.6	5.6	1.8	4.4	3.1	7.7	7.7	7.7
23	Sindhupalchok	Bhotekoshi Gaunpalika	3	24.9	24.5	24.7	14.2	12.5	13.4	7.0	8.2	7.6	10.9	10.4	10.7	5.2	5.8	5.5	12.4	12.3	12.4
23	Sindhupalchok	Chautara Sangachokgadhi Naga	3	15.1	17.9	16.5	6.6	6.2	6.4	4.8	5.3	5.1	5.2	4.3	4.7	2.5	4.4	3.4	6.8	7.6	7.2
23	Sindhupalchok	Helambu Gaunpalika	3	22.0	27.4	24.9	8.2	7.5	7.9	2.2	9.7	6.4	5.2	11.1	8.2	5.1	5.5	5.3	8.5	12.2	10.4
23	Sindhupalchok	Indrawoti Gaunpalika	3	19.6	30.4	24.8	14.0	14.4	14.2	11.7	13.6	12.5	8.7	8.6	8.6	5.7	6.4	6.1	12.0	14.7	13.3
23	Sindhupalchok	Jugal Gaunpalika	3	28.1	34.2	31.1	17.8	19.9	18.8	11.0	10.7	10.9	9.9	17.9	13.8	10.3	9.8	10.1	15.4	18.5	17.0
23	Sindhupalchok	Lisankhu Pakhar Gaunpalika	3	11.1	20.4	15.8	6.4	11.7	9.0	0.0	0.0	0.0	6.8	10.1	8.6	0.0	0.0	0.0	4.9	8.4	6.7
23	Sindhupalchok	Melamchi Nagarpalika	3	25.3	26.6	25.9	10.5	17.0	13.5	8.5	13.0	10.8	6.1	8.1	7.1	5.3	6.8	6.1	11.1	14.3	12.7
23	Sindhupalchok	Panchpokhari Thangpal Gaunpa	3	18.1	19.6	18.9	14.3	22.2	18.3	13.7	15.6	14.6	11.8	17.3	14.7	11.8	11.5	11.6	13.9	17.3	15.6
23	Sindhupalchok	Sunkoshi Gaunpalika	3	21.1	25.4	23.3	6.7	11.5	9.2	5.1	6.0	5.6	3.4	4.7	4.1	2.5	8.0	5.3	7.8	11.1	9.5
23	Sindhupalchok	Tripurasundari Gaunpalika	3	17.4	23.7	20.6	9.3	17.8	13.7	5.1	11.5	8.2	6.5	9.8	8.1	2.9	8.9	5.7	8.2	14.3	11.3
23	Sindhupalchok		3	20.3	23.9	22.1	11.0	12.9	11.9	7.5	9.4	8.4	7.1	9.3	8.2	5.1	6.5	5.8	10.2	12.4	11.3
24	Kavrepalanchok	Banepa Nagarpalika	3	3.6	3.4	3.5	1.5	2.5	2.0	0.7	0.7	0.7	0.9	1.0	0.9	2.3	1.6	1.9	1.8	1.8	1.8
24	Kavrepalanchok	Bethanchowk Gaunpalika	3	7.7	16.0	11.7	2.2	5.4	3.6	1.9	2.6	2.2	1.3	2.6	2.0	0.0	3.4	1.6	2.6	6.0	4.3
24	Kavrepalanchok	Bhumlu Gaunpalika	3	22.0	25.0	23.6	10.1	15.6	12.6	5.5	13.3	9.3	2.8	5.5	3.8	4.0	6.0	5.0	8.9	13.1	11.0
24	Kavrepalanchok	Chaurideurali Gaunpalika	3	5.5	6.4	6.0	2.7	4.1	3.4	1.4	3.1	2.2	2.1	0.0	1.1	1.3	1.7	1.5	2.6	3.1	2.8
24	Kavrepalanchok	Dhulikhei Nagarpalika	3	4.3	4.2	4.2	3.0	2.1	2.5	2.7	2.5	2.6	2.8	3.7	3.3	2.2	3.0	2.6	3.0	3.1	3.0
24	Kavrepalanchok	Khanikhola Gaunpalika	3	19.7	24.6	22.1	14.8	14.3	14.5	11.5	15.1	13.2	5.8	6.1	5.9	9.5	10.0	9.7	12.3	14.0	13.1
24	Kavrepalanchok	Mahabharat Gaunpalika	3	18.5	22.2	20.3	3.1	5.0	4.1	2.1	3.9	3.1	2.3	3.2	2.7	2.1	3.6	2.8	5.6	7.6	6.6
24	Kavrepalanchok	Mandandepur Nagarpalika	3	6.5	6.7	6.6	4.6	6.5	5.6	2.8	6.8	4.9	4.8	6.2	5.5	5.0	7.5	6.2	4.7	6.7	5.7
24	Kavrepalanchok	Namobuddha Nagarpalika	3	9.7	10.5	10.1	5.9	9.0	7.5	5.3	4.1	4.7	5.9	8.7	7.2	5.3	7.1	6.3	6.4	7.9	7.2
24	Kavrepalanchok	Panauli Nagarpalika	3	2.9	6.7	4.9	3.1	3.2	3.2	1.5	5.1	3.3	2.9	3.9	3.4	1.7	2.9	2.3	2.4	4.4	3.4
24	Kavrepalanchok	Panchkhal Nagarpalika	3	12.8	19.4	16.2	7.3	5.6	6.5	4.3	7.3	5.9	3.4	6.1	4.8	2.2	2.1	2.1	6.0	8.1	7.0
24	Kavrepalanchok	Roshi Gaunpalika	3	19.8	21.2	20.4	7.9	5.9	6.9	6.3	5.8	6.1	3.3	2.9	3.1	0.3	3.6	1.9	7.5	7.9	7.7
24	Kavrepalanchok	Temal Gaunpalika	3	10.5	15.2	13.0	3.0	3.2	3.1	4.5	4.7	4.6	5.0	4.7	4.9	3.5	3.4	3.5	5.3	6.3	5.8
24	Kavrepalanchok		3	10.8	13.1	11.9	4.8	5.4	5.1	3.7	5.1	4.4	3.2	4.0	3.6	2.8	4.0	3.4	5.0	6.3	5.7
25	Lalitpur	Bagmati Gaunpalika	3	10.8	12.4	11.7	7.8	5.2	6.5	9.8	7.2	8.4	5.0	4.9	5.0	7.3	5.0	6.1	8.2	6.9	7.5
25	Lalitpur	Godawari Nagarpalika	3	4.2	4.4	4.3	1.3	1.6	1.5	1.0	1.6	1.3	1.0	1.7	1.3	0.8	2.7	1.9	1.7	2.4	2.0
25	Lalitpur	Konjyosom Gaunpalika	3	14.0	17.2	15.8	10.5	7.9	9.1	15.0	13.3	14.1	14.0	15.2	14.6	14.1	11.5	12.8	13.5	13.0	13.3
25	Lalitpur	Lalitpur Mahanagarpalika	3	1.0	1.3	1.2	0.5	0.6	0.6	0.7	1.0	0.9	0.7	0.6	0.7	0.4	0.5	0.4	0.7	0.8	0.7
25	Lalitpur	Mahalaxmi Nagarpalika	3	3.8	2.6	3.1	3.0	3.0	3.0	2.3	3.1	2.8	2.2	2.9	2.6	1.6	1.5	1.6	2.6	2.7	2.6
25	Lalitpur	Mahankal Gaunpalika	3	19.5	25.0	22.2	9.0	14.1	11.5	11.1	11.4	11.3	12.0	11.8	11.9	10.3	7.9	9.1	12.4	14.0	13.2
25	Lalitpur		3	2.9	3.2	3.1	1.6	1.7	1.6	1.8	2.0	1.9	1.6	1.8	1.7	1.3	1.5	1.4	1.9	2.0	1.9
26	Bhaktapur	Bhaktapur Nagarpalika	3	4.7	3.2	3.9	2.4	2.0	2.2	1.3	1.7	1.5	1.2	1.4	1.3	1.4	1.5	1.4	2.2	1.9	2.1
26	Bhaktapur	Chagunarayan Nagarpalika	3	4.8	7.0	6.0	4.7	2.3	3.4	1.7	0.5	1.1	0.9	1.9	1.4	2.2	2.3	2.2	2.8	2.8	2.8
26	Bhaktapur	Madhapur Thimi Nagarpalika	3	3.0	2.9	3.0	0.5	0.6	0.5	0.8	0.4	0.6	0.4	0.6	0.5	0.7	0.9	0.8	1.1	1.1	1.1
26	Bhaktapur	Suryabinayak Nagarpalika	3	1.4	1.4	1.4	1.1	1.2	1.2	0.0	0.8	0.4	1.1	1.4	1.3	1.3	1.0	1.1	1.0	1.2	1.1
26	Bhaktapur		3	3.4	3.1	3.2	1.7	1.4	1.6	0.9	1.0	0.9	0.9	1.2	1.1	1.3	1.3	1.3	1.6	1.6	1.6
27	Kathmandu	Budhanilkanta Nagarpalika	3	0.6	1.1	0.9	1.1	1.4	1.3	0.5	0.6	0.6	0.6	0.9	0.8	0.4	0.6	0.5	0.7	0.9	0.8
27	Kathmandu	Chandragiri Nagarpalika	3	5.7	3.1	4.2	1.8	1.7	1.8	1.4	1.4	1.4	1.0	1.4	1.2	0.6	1.3	1.0	2.1	1.8	2.0
27	Kathmandu	Dakshinkali Nagarpalika	3	6.2	2.3	3.8	2.1	3.7	3.0	2.1	0.7	1.3	1.8	2.3	2.1	2.3	3.6	3.0	2.9	2.5	2.7
27	Kathmandu	Gokarneshwor Nagarpalika	3	1.7	2.0	1.9	1.7	1.9	1.8	0.6	0.6	0.6	1.3	1.1	1.2	1.3	1.1	1.2	1.3	1.3	1.3
27	Kathmandu	Kageshwori Manahara Nagarpal	3	1.6	1.5	1.6	0.7	0.8	0.8	1.2	1.4	1.3	1.3	1.3	1.3	0.7	0.6	0.6	1.1	1.1	1.1
27	Kathmandu	Kathmandu Mahanagarpalika	3	1.5	1.6	1.6	0.7	0.8	0.7	0.6	0.3	0.4	0.7	0.8	0.8	0.6	0.6	0.6	0.8	0.8	0.8
27	Kathmandu	Kirtipur Nagarpalika	3	0.6	0.6	0.6	0.7	0.9	0.8	1.6	1.1	1.3	1.0	1.4	1.2	0.6	1.5	1.1	0.9	1.1	1.0
27	Kathmandu	Nagarjun Nagarpalika	3	4.1	4.5	4.3	1.6	1.6	1.6	0.8	1.2	1.0	1.2	1.2	1.2	2.0	0.8	1.4	1.9	1.9	1.9
27	Kathmandu	Shankharapur Nagarpalika	3	4.6	3.3	3.9	2.5	3.0	2.8	3.4	4.0	3.7	2.8	2.1	2.5	1.2	3.5	2.4	2.9	3.2	3.0
27	Kathmandu	Tarkeshwor Nagarpalika	3	0.8	1.3	1.1	0.8	0.9	0.8	0.6	1.0	0.8	0.6	0.7	0.7	0.1	0.5	0.3	0.6	0.9	0.7
27	Kathmandu	Tokha Nagarpalika	3	1.4	2.9	2.2	1.0	0.9	0.9	1.4	0.3	0.8	0.9	0.3	0.6	0.2	0.5	0.3	1.0	1.0	1.0
27	Kathmandu		3	1.8	1.9	1.9	1.0	1.1</													

Dist_Cod_e	Dist_name	Local level_name	Province No	% of Primary Level Total Repetition																	
				Grade 1			Grade 2			Grade 3			Grade 4			Grade 5			Grade 1-5		
				Girls	Boys	Total	Girls	Boys	Total	Girls	Boys	Total	Girls	Boys	Total	Girls	Boys	Total	Girls	Boys	Total
28	Nuwakot	Belkotgadhi Nagarpalika	3	16.1	18.5	17.3	8.8	7.8	8.3	7.1	11.6	9.3	11.0	8.7	9.8	4.1	9.1	6.5	9.4	11.1	10.3
28	Nuwakot	Bidur Nagarpalika	3	10.6	15.4	12.9	5.6	4.0	4.8	5.0	3.6	4.3	5.8	5.0	5.4	4.3	5.5	4.9	6.3	6.7	6.5
28	Nuwakot	Dupcheshwar Gaunpalika	3	27.3	28.0	27.6	12.8	13.3	13.0	8.4	14.8	11.4	6.3	6.8	6.5	4.2	5.3	4.7	11.8	13.6	12.7
28	Nuwakot	Kakani Gaunpalika	3	21.0	23.4	22.1	5.3	5.9	5.6	3.7	12.1	7.4	6.8	6.8	6.8	5.6	7.4	6.5	8.5	11.1	9.8
28	Nuwakot	Kispang Gaunpalika	3	7.5	3.6	5.7	5.3	3.6	4.3	3.0	4.6	3.7	2.2	3.4	2.8	3.2	4.9	4.1	4.2	4.0	4.1
28	Nuwakot	Likhu Gaunpalika	3	9.4	8.2	8.8	6.3	5.3	5.8	0.5	9.4	4.7	5.2	5.5	5.4	2.4	5.7	3.9	4.8	6.8	5.8
28	Nuwakot	Meghang Gaunpalika	3	1.8	3.4	2.5	4.7	4.7	4.7	3.4	5.4	4.3	4.6	4.8	4.7	4.5	3.9	4.2	3.8	4.4	4.1
28	Nuwakot	Panchakanya Gaunpalika	3	11.7	23.1	17.1	14.1	11.3	12.8	8.8	11.6	10.0	10.1	9.5	9.7	3.1	2.5	2.8	9.6	11.6	10.6
28	Nuwakot	Shivapuri Gaunpalika	3	10.2	13.7	11.8	9.4	7.2	8.3	3.7	7.7	5.8	5.0	5.9	5.5	5.3	9.3	7.2	6.7	8.8	7.7
28	Nuwakot	Suryagadhi Gaunpalika	3	22.8	22.5	22.7	15.9	18.9	17.2	12.9	9.4	11.4	13.7	16.4	14.9	14.4	9.7	12.1	15.9	15.4	15.7
28	Nuwakot	Tadi Gaunpalika	3	23.6	22.3	23.0	13.3	11.6	12.5	14.9	8.4	12.0	8.7	8.8	8.7	9.4	6.6	8.0	14.0	11.6	12.8
28	Nuwakot	Tarkeshwar Gaunpalika	3	16.7	22.0	19.2	7.2	11.0	8.8	8.6	8.0	8.3	6.1	7.8	7.0	7.8	7.3	7.6	9.3	11.2	10.2
28	Nuwakot		3	16.1	18.6	17.3	9.0	8.1	8.6	6.6	8.9	7.7	7.3	7.2	7.2	5.4	6.7	6.0	8.9	9.9	9.4
29	Rasuwa	Gosaikunda Gaunpalika	3	11.2	16.7	13.8	5.9	2.9	4.3	1.5	0.0	0.8	0.0	1.2	0.7	0.0	5.1	2.6	3.7	5.2	4.5
29	Rasuwa	Kalika Gaunpalika	3	21.7	12.9	17.0	7.3	4.8	6.0	3.1	9.1	6.3	3.3	9.4	6.3	8.9	6.4	7.8	8.9	8.5	8.7
29	Rasuwa	Naukunda Gaunpalika	3	33.2	36.3	34.7	20.6	20.7	20.6	10.7	15.3	13.0	12.8	14.4	13.6	14.0	20.9	17.2	18.3	21.5	19.9
29	Rasuwa	Parbatikunda Gaunpalika	3	23.1	18.8	21.0	2.8	17.8	11.1	12.2	16.2	14.1	3.0	16.0	8.6	2.8	6.1	4.3	8.8	15.0	11.9
29	Rasuwa	Uttargaya Gaunpalika	3	10.5	3.8	7.4	4.8	6.5	5.7	1.3	1.2	1.2	5.6	3.6	4.8	3.6	3.0	3.3	5.2	3.6	4.4
29	Rasuwa		3	22.3	21.4	21.8	11.1	10.5	10.8	6.0	8.9	7.4	6.6	9.3	8.0	8.0	10.5	9.2	10.8	12.1	11.5
30	Dhading	Benighat Rorang Gaunpalika	3	23.7	26.2	25.0	15.9	21.8	18.8	13.0	19.5	16.4	10.0	12.8	11.4	10.5	10.1	10.3	14.6	18.1	16.4
30	Dhading	Dhunibesi Nagarpalika	3	8.4	9.6	9.0	6.6	11.7	9.0	5.0	5.8	5.4	6.0	6.2	6.1	3.1	3.1	3.1	5.8	7.3	6.5
30	Dhading	Gajuri Gaunpalika	3	23.9	30.2	27.3	11.4	16.7	14.0	11.5	13.7	12.7	4.6	11.2	7.8	4.1	8.6	6.3	11.1	16.1	13.6
30	Dhading	Galchi Gaunpalika	3	15.2	17.5	16.4	11.8	13.8	12.9	10.1	10.2	10.1	6.4	11.9	9.2	9.5	16.0	12.7	10.6	13.9	12.2
30	Dhading	Gangjamuna Gaunpalika	3	16.8	17.5	17.2	10.5	15.1	13.1	16.7	18.8	17.8	8.8	18.7	13.8	8.2	13.4	10.8	12.2	16.7	14.5
30	Dhading	Jwalamukhi Gaunpalika	3	11.4	16.4	13.8	8.0	10.9	9.4	7.6	14.8	10.9	8.3	10.6	9.5	7.3	10.1	8.8	8.5	12.6	10.5
30	Dhading	Khaniyabash Gaunpalika	3	10.1	15.2	12.8	8.6	10.7	9.5	12.2	15.2	13.7	2.3	9.1	5.6	7.0	7.4	7.2	8.0	11.5	9.8
30	Dhading	Netrawati Gaunpalika	3	11.7	9.5	10.6	5.0	4.4	4.7	0.0	8.9	4.5	3.7	9.7	6.4	13.0	13.2	13.1	6.7	9.1	7.9
30	Dhading	Nilkantha Nagarpalika	3	3.1	4.5	3.8	2.0	2.6	2.3	2.0	4.4	3.2	3.7	5.2	4.4	2.1	3.3	2.7	2.6	4.0	3.3
30	Dhading	Rubi Valley Gaunpalika	3	25.8	27.0	26.3	16.3	18.0	17.1	15.3	14.2	14.7	12.7	27.3	20.9	13.1	11.2	12.1	16.6	19.5	18.1
30	Dhading	Siddhalek Gaunpalika	3	11.4	13.2	12.2	4.3	2.2	3.1	3.8	8.1	6.1	6.0	3.3	4.6	2.9	7.4	5.3	5.7	6.9	6.3
30	Dhading	Thakre Gaunpalika	3	13.1	14.7	13.9	7.6	8.1	7.9	4.3	2.4	3.5	3.0	5.0	4.1	1.6	1.3	1.4	5.9	6.3	6.1
30	Dhading	Tripurasundari Gaunpalika	3	6.2	8.7	7.5	4.2	5.5	4.9	5.7	0.9	3.3	4.3	5.9	5.2	6.3	3.3	4.8	5.4	4.9	5.1
30	Dhading		3	14.9	17.6	16.3	9.1	11.9	10.5	8.2	10.7	9.4	6.0	9.9	8.0	6.0	7.7	6.9	8.8	11.6	10.2
31	Makwanpur	Bagmati Gaunpalika	3	21.0	27.8	24.4	13.9	17.7	15.8	11.3	11.6	11.5	8.1	11.0	9.6	9.8	12.2	10.9	12.8	16.1	14.4
31	Makwanpur	Bakaiya Gaunpalika	3	15.1	22.4	18.6	11.2	11.7	11.5	9.4	9.0	9.2	5.7	8.7	7.3	4.8	7.4	6.1	9.2	11.8	10.5
31	Makwanpur	Bhimphedi Gaunpalika	3	16.5	22.9	19.9	6.7	11.0	9.0	6.9	9.5	8.2	8.5	12.3	10.4	7.2	7.0	7.1	9.2	12.5	10.8
31	Makwanpur	Hetauda Upamahanagarpalika	3	8.6	8.6	8.6	5.4	7.9	6.7	6.4	7.3	6.9	5.5	8.8	7.2	4.7	8.2	6.5	6.1	8.2	7.2
31	Makwanpur	Indrasarowar Gaunpalika	3	15.4	18.4	16.8	10.7	15.1	12.7	12.8	7.4	10.4	9.9	12.8	11.3	11.7	14.8	13.2	12.1	13.7	12.9
31	Makwanpur	Kailash Gaunpalika	3	19.5	26.7	23.5	14.9	20.1	17.5	12.0	18.1	15.0	11.8	16.6	14.3	7.4	8.8	8.1	13.1	18.1	15.6
31	Makwanpur	Makawanpurgadhi Gaunpalika	3	17.7	23.1	20.7	7.1	13.7	10.5	10.2	12.3	11.2	8.2	8.6	8.4	7.8	9.9	8.9	10.2	13.5	11.9
31	Makwanpur	Manahari Gaunpalika	3	13.6	21.1	17.5	12.9	15.6	14.2	11.8	15.0	13.6	8.8	16.0	12.5	7.9	11.5	9.7	11.0	15.8	13.4
31	Makwanpur	Raksirang Gaunpalika	3	18.1	24.0	21.3	9.4	20.3	15.3	8.6	18.2	13.4	7.3	12.6	10.1	7.7	9.8	8.6	10.2	17.0	13.6
31	Makwanpur	Thaha Nagarpalika	3	22.2	21.3	21.7	9.7	12.7	11.0	10.3	12.5	11.4	8.2	13.0	10.6	9.0	12.4	10.7	11.9	14.4	13.1
31	Makwanpur		3	15.7	20.2	18.1	9.9	13.7	11.8	9.4	11.6	10.5	7.5	11.4	9.5	7.0	9.6	8.3	9.9	13.3	11.6
35	Chitawan	Bhratpur Mahanagarpalika	3	4.7	5.0	4.9	2.0	2.2	2.1	2.3	2.7	2.5	2.6	2.8	2.7	2.1	2.1	2.1	2.8	3.0	2.9
35	Chitawan	Ichchhyakamana Gaunpalika	3	14.8	15.2	15.0	16.1	16.6	16.3	11.1	14.9	13.1	11.4	15.4	13.4	6.9	6.8	6.9	12.1	13.8	12.9
35	Chitawan	Kalika Nagarpalika	3	10.0	12.4	11.3	8.7	9.5	9.2	9.1	6.3	7.6	6.3	5.8	6.0	6.3	4.4	5.3	8.1	7.7	7.9
35	Chitawan	Khairahani Nagarpalika	3	6.0	6.4	6.3	1.2	1.0	1.1	1.4	2.2	1.8	1.8	2.4	2.2	2.2	2.1	2.1	2.5	2.8	2.7
35	Chitawan	Madi Nagarpalika	3	6.2	9.9	8.0	5.3	5.9	5.6	8.3	8.8	8.5	7.4	7.6	7.5	5.6	7.1	6.4	6.6	7.8	7.2
35	Chitawan	Rapti Nagarpalika	3	12.1	14.0	13.1	6.7	5.5	6.0	5.2	7.5	6.4	4.8	6.8	5.8	4.7	8.0	6.4	6.7	8.3	7.5
35	Chitawan	Ratnangar Nagarpalika	3	1.4	1.8	1.6	0.9	1.3	1.1	3.3	1.8	2.5	3.3	2.9	3.0	1.1	1.2	1.1	2.0	1.8	1.9
35	Chitawan		3	6.6	7.3	7.0	4.0	4.0	4.0	4.1	4.4	4.3	3.9	4.3	4.1	3.0	3.2	3.1	4.3	4.6	4.5

Dist_ Code	Dist_name	Local level_name	Province No	% of Primary Level Total Repetition																	
				Grade 1			Grade 2			Grade 3			Grade 4			Grade 5			Grade 1-5		
				Girls	Boys	Total	Girls	Boys	Total	Girls	Boys	Total	Girls	Boys	Total	Girls	Boys	Total	Girls	Boys	Total
36	Gorkha	Aarughat Gaunpalika	4	17.7	15.9	16.7	8.9	17.5	13.4	14.0	18.5	16.3	14.0	21.1	17.5	8.6	16.8	12.9	12.6	18.0	15.3
36	Gorkha	Ajirkot Gaunpalika	4	15.6	18.7	17.2	14.2	18.3	16.1	18.2	20.0	19.2	12.0	12.5	12.2	12.8	13.3	13.1	14.6	16.6	15.6
36	Gorkha	Bhimsen Gaunpalika	4	12.6	18.9	15.6	8.9	12.9	11.1	12.4	13.1	12.7	13.5	15.7	14.5	12.9	13.3	13.1	12.1	14.8	13.4
36	Gorkha	Chum Nubri Gaunpalika	4	19.4	27.1	23.1	12.2	10.2	11.3	13.5	11.1	12.3	9.1	16.7	12.5	10.2	2.7	7.3	12.9	13.6	13.2
36	Gorkha	Dharche Gaunpalika	4	16.2	22.3	19.4	15.8	19.2	17.3	15.9	14.7	15.3	17.3	19.0	18.1	16.4	19.7	18.1	16.3	19.0	17.6
36	Gorkha	Gandaki Gaunpalika	4	29.4	29.2	29.3	18.7	20.3	19.6	15.8	22.3	19.1	11.0	21.5	16.2	9.5	16.7	13.0	16.9	22.0	19.5
36	Gorkha	Gorkha Nagarpalika	4	5.8	6.2	6.0	4.2	5.0	4.6	7.0	5.8	6.3	4.6	7.5	6.2	4.0	3.6	3.8	5.1	5.6	5.4
36	Gorkha	Palungtar Nagarpalika	4	10.3	16.5	13.5	6.2	9.0	7.7	9.0	11.6	10.3	8.8	7.6	8.2	0.7	0.5	0.6	7.0	9.1	8.0
36	Gorkha	Sahid Lakhan Gaunpalika	4	7.2	10.9	9.1	4.6	6.6	5.6	6.5	8.3	7.4	5.8	9.1	7.5	6.1	10.6	8.4	6.0	9.1	7.5
36	Gorkha	Siranchok Gaunpalika	4	10.7	10.9	10.8	8.1	10.9	9.7	13.3	18.1	15.7	10.5	10.3	10.4	9.3	10.7	9.9	10.4	12.2	11.3
36	Gorkha	Sulikot Gaunpalika	4	13.1	16.5	15.0	8.3	13.3	10.9	12.5	22.2	17.3	9.8	21.9	16.1	12.3	16.3	14.3	11.2	18.0	14.6
36	Gorkha		4	12.9	15.3	14.2	8.7	11.4	10.1	11.6	13.8	12.7	9.8	13.6	11.7	7.8	10.3	9.1	10.2	12.9	11.5
37	Lamjung	Besishahar Nagarpalika	4	9.4	9.6	9.5	1.0	1.3	1.2	0.9	2.8	1.8	1.1	1.9	1.5	3.3	2.1	2.7	3.2	3.6	3.4
37	Lamjung	Dordi Gaunpalika	4	20.0	15.9	18.0	9.5	9.7	9.6	10.1	7.1	8.6	5.7	10.6	8.2	8.4	11.0	9.7	10.7	10.9	10.8
37	Lamjung	Dudhpokhari Gaunpalika	4	16.5	20.0	18.3	3.1	9.3	6.5	7.7	8.8	8.2	6.7	2.9	4.9	5.0	9.2	6.9	7.8	10.1	8.9
37	Lamjung	Kwholashothar Gaunpalika	4	17.4	26.5	21.6	9.3	17.2	13.0	14.0	13.3	13.7	11.0	15.0	13.1	11.2	12.9	12.0	12.6	17.0	14.8
37	Lamjung	MadhyaNepal Nagarpalika	4	6.7	6.2	6.4	0.8	2.5	1.7	2.7	0.7	1.6	0.8	2.8	1.8	1.3	3.4	2.5	2.4	3.1	2.8
37	Lamjung	Marsyangdi Gaunpalika	4	18.2	15.7	17.0	3.2	6.5	5.1	5.0	5.7	5.3	7.0	8.8	7.9	5.5	7.4	6.5	7.8	8.8	8.3
37	Lamjung	Rainas Nagarpalika	4	15.0	15.8	15.4	4.9	6.1	5.5	7.2	2.9	5.0	5.1	7.1	6.1	3.4	6.6	5.1	7.1	7.7	7.4
37	Lamjung	Sundarbazar Nagarpalika	4	7.1	6.7	6.9	2.4	1.5	1.9	3.2	2.4	2.8	2.6	3.1	2.8	1.2	0.6	0.9	3.3	2.9	3.1
37	Lamjung		4	12.2	11.7	11.9	3.3	4.3	3.8	4.6	3.8	4.2	3.6	5.2	4.4	4.0	4.7	4.3	5.5	5.9	5.7
38	Tanahu	Abukhaireni Gaunpalika	4	9.6	7.7	8.6	3.2	4.0	3.6	2.5	3.1	2.8	3.6	3.2	3.4	3.3	3.5	3.4	4.5	4.3	4.4
38	Tanahu	Bandipur Gaunpalika	4	11.0	14.7	12.8	5.1	4.2	4.6	5.9	5.2	5.6	8.2	8.1	8.1	5.5	8.5	7.2	7.1	8.1	7.6
38	Tanahu	Bhanu Nagarpalika	4	9.4	15.2	12.2	1.5	5.4	3.5	2.8	2.3	2.6	3.0	2.9	2.9	2.8	4.1	3.4	3.9	6.0	4.9
38	Tanahu	Bhimadi Gaunpalika	4	8.3	11.6	10.0	4.4	5.4	4.9	4.7	5.7	5.2	3.9	4.4	4.2	2.9	8.4	5.5	4.8	7.1	6.0
38	Tanahu	Byas Nagarpalika	4	7.4	7.0	7.2	1.8	2.4	2.1	1.9	1.2	1.5	1.3	1.7	1.5	0.8	1.4	1.1	2.6	2.7	2.7
38	Tanahu	Devghat Gaunpalika	4	7.8	17.8	13.2	10.9	9.8	10.2	9.3	7.3	8.2	6.3	10.2	8.3	6.7	5.7	6.2	8.2	10.2	9.2
38	Tanahu	Ghiring Gaunpalika	4	16.8	20.4	18.9	8.4	11.1	9.8	3.2	7.9	5.6	4.7	5.9	5.3	5.7	9.0	7.3	7.8	10.9	9.3
38	Tanahu	Myagde Gaunpalika	4	8.1	6.8	7.5	4.4	4.4	4.4	2.6	1.2	1.9	1.9	0.7	1.3	1.3	2.5	1.9	3.7	3.1	3.4
38	Tanahu	Rhishing Gaunpalika	4	11.3	13.0	12.1	6.1	9.1	7.5	11.2	7.1	9.2	5.6	5.5	5.6	3.6	3.2	3.4	7.5	7.6	7.6
38	Tanahu	Shuklagandaki Nagarpalika	4	6.2	6.3	6.2	1.6	0.9	1.2	1.0	1.4	1.2	0.4	0.3	0.4	1.0	0.9	0.9	2.0	2.0	2.0
38	Tanahu		4	8.9	10.6	9.8	3.7	4.3	4.0	3.8	3.4	3.6	3.4	3.6	3.5	2.8	4.1	3.5	4.5	5.2	4.9
39	Syangja	Aandhikhola Gaunpalika	4	5.1	2.8	3.9	1.0	0.7	0.8	1.7	1.4	1.5	0.0	0.9	0.4	0.7	3.0	1.9	1.7	1.8	1.7
39	Syangja	Arjunchaupari Gaunpalika	4	10.5	11.4	11.0	3.8	6.2	5.0	5.8	6.1	6.0	0.0	0.0	0.0	1.4	0.8	1.1	4.3	4.9	4.6
39	Syangja	Bhirkot Nagarpalika	4	10.7	9.7	10.1	1.8	1.9	1.9	2.2	1.9	2.0	1.3	2.2	1.8	3.0	4.3	3.7	3.8	4.0	3.9
39	Syangja	Biruwa Gaunpalika	4	7.4	6.2	6.8	0.0	1.5	0.8	0.8	2.7	1.7	1.6	2.9	2.3	1.3	5.3	3.3	2.2	3.7	3.0
39	Syangja	Chapakot Nagarpalika	4	3.1	10.2	6.7	1.6	6.7	4.4	0.9	2.0	1.5	0.4	2.0	1.2	1.3	0.8	1.1	1.5	4.4	2.9
39	Syangja	Galyang Nagarpalika	4	7.4	9.4	8.5	5.2	4.8	5.0	4.7	3.1	3.9	3.5	3.7	3.6	1.4	1.2	1.3	4.5	4.4	4.4
39	Syangja	Harinas Gaunpalika	4	0.0	2.7	1.1	0.0	6.8	3.5	3.0	2.6	2.8	4.3	0.9	2.6	1.8	3.8	2.9	1.8	3.3	2.6
39	Syangja	Kaligandagi Gaunpalika	4	11.0	10.1	10.5	3.4	7.4	5.5	5.8	5.4	5.6	0.6	3.0	1.9	1.2	3.3	2.2	4.4	5.9	5.1
39	Syangja	Phedikhola Gaunpalika	4	6.1	13.2	10.0	0.0	5.7	3.0	2.8	0.0	1.4	1.8	1.8	1.8	0.0	0.0	0.0	2.1	4.1	3.1
39	Syangja	Putalibazar Nagarpalika	4	7.3	6.6	6.9	1.6	0.9	1.2	1.4	1.6	1.5	2.1	1.4	1.7	2.3	1.1	1.7	2.9	2.3	2.6
39	Syangja	Waling Nagarpalika	4	6.4	7.4	6.9	4.6	2.8	3.7	4.2	2.0	3.1	0.9	3.0	2.0	1.7	2.7	2.2	3.6	3.6	3.6
39	Syangja		4	7.1	8.5	7.8	2.6	3.7	3.2	3.0	2.5	2.7	1.6	2.2	1.9	1.7	2.2	2.0	3.2	3.8	3.5
40	Kaski	Annapurna Gaunpalika	4	10.9	8.1	9.5	5.2	1.5	3.1	4.0	5.1	4.6	3.5	0.5	1.9	3.5	1.7	2.6	5.4	3.4	4.4
40	Kaski	Machhapuchchhre Gaunpalika	4	2.2	1.1	1.6	2.2	0.5	1.3	1.7	2.1	1.9	1.0	1.0	1.0	0.5	1.1	0.8	1.5	1.2	1.3
40	Kaski	Madi Gaunpalika	4	17.3	18.9	18.1	4.8	4.1	4.5	4.4	4.8	4.6	2.3	8.5	5.7	1.4	9.4	5.6	6.0	9.2	7.6
40	Kaski	Pokhara Lekhnath Mahanagrpal	4	3.2	3.1	3.1	0.8	1.2	1.0	1.6	2.2	1.9	1.0	1.3	1.2	1.0	1.1	1.1	1.5	1.8	1.7
40	Kaski	Rupa Gaunpalika	4	9.1	13.1	11.0	2.9	6.3	4.1	3.5	2.3	3.0	0.0	5.4	2.6	0.0	3.3	1.6	3.1	6.1	4.6
40	Kaski		4	4.2	3.8	4.0	1.2	1.3	1.3	1.9	2.4	2.1	1.1	1.5	1.4	1.1	1.4	1.3	1.9	2.1	2.0
41	Manang	Chame Gaunpalika	4	0.0	0.0	0.0	0.0	0.0	0.0	0.0	0.0	0.0	0.0	0.0	0.0	0.0	0.0	0.0	0.0	0.0	0.0
41	Manang	Narphu Gaunpalika	4	0.0	0.0	0.0	0.0	0.0	0.0	0.0	0.0	0.0	0.0	0.0	0.0	0.0	0.0	0.0	0.0	0.0	0.0
41	Manang	Nashong Gaunpalika	4	0.0	0.0	0.0	0.0	0.0	0.0	0.0	0.0	0.0	0.0	0.0	0.0	0.0	0.0	0.0	0.0	0.0	0.0
41	Manang	Neshyang Gaunpalika	4	11.1	7.7	9.1	0.0	0.0	0.0	0.0	0.0	0.0	0.0	0.0	0.0	0.0	0.0	0.0	2.2	1.5	1.9
41	Manang		4	2.6	2.9	2.7	0.0	0.0	0.0	0.0	0.0	0.0	0.0	0.0	0.0	0.0	0.0	0.5	0.6	0.5	
42	Mustang	Dalome Gaunpalika	4	0.0	0.0	0.0	0.0	0.0	0.0	0.0	0.0	0.0	0.0	0.0	0.0	0.0	0.0	0.0	0.0	0.0	0.0
42	Mustang	Gharapjhong Gaunpalika	4	11.9	9.4	10.5	10.6	7.7	9.1	4.7	8.1	6.3	12.2	5.3	8.9	6.4	2.6	4.7	9.2	6.6	7.9
42	Mustang	Lomanthang Gaunpalika	4	3.1	12.7	9.7	6.7	4.5	5.8	4.5	29.3	20.6	0.0	0.0	0.0	4.0	2.9	3.3	3.7	9.9	6.8
42	Mustang	Muktikshetra Gaunpalika	4	10.4	2.2	6.4	0.0	2.6	1.5	0.0	0.0	0.0	4.3	7.7	6.1	0.0	0.0	0.0	3.0	2.5	2.7
42	Mustang	Thasang Gaunpalika	4	12.9	17.5	16.0	0.0	10.0	7.5	5.3	15.7	11.2	13.8	4.1	7.7	18.2	4.0	9.6	10.0	10.2	10.1
42	Mustang		4	8.4	10.3	9.5	5.2	6.2	5.8	3.7	13.3	9.1	7.8	3.9	5.7	7.4	2.5	4.8	6.5	7.3	6.9

Dist_Cod_e	Dist_name	Local level_name	Province No	% of Primary Level Total Repetition																	
				Grade 1			Grade 2			Grade 3			Grade 4			Grade 5			Grade 1-5		
				Girls	Boys	Total	Girls	Boys	Total	Girls	Boys	Total	Girls	Boys	Total	Girls	Boys	Total	Girls	Boys	Total
43	Myagdi	Annapurna Gaunpalika	4	10.3	18.6	14.6	2.5	6.7	4.7	1.9	3.9	2.8	8.3	7.0	7.6	1.1	7.9	4.1	4.8	8.8	6.8
43	Myagdi	Beni Nagarpalika	4	4.6	4.0	4.3	1.8	1.6	1.7	1.5	1.2	1.4	1.8	2.5	2.2	3.1	0.5	1.8	2.6	1.9	2.3
43	Myagdi	Dhaulagiri Gaunpalika	4	9.6	8.6	9.1	5.7	8.4	7.1	5.8	10.1	7.8	6.5	6.7	6.5	4.8	13.4	9.4	6.5	9.4	8.0
43	Myagdi	Malika Gaunpalika	4	12.4	11.1	11.8	5.1	10.5	7.7	3.3	3.6	3.5	3.3	5.2	4.3	2.5	2.3	2.4	5.3	6.5	5.9
43	Myagdi	Mangala Gaunpalika	4	1.0	6.5	4.1	2.1	4.1	3.1	0.6	1.9	1.2	4.6	4.4	4.5	4.7	4.9	4.8	2.6	4.4	3.5
43	Myagdi	Raghuganga Gaunpalika	4	8.5	8.3	8.4	5.1	5.4	5.3	5.4	5.7	5.5	1.9	10.2	5.3	1.6	5.3	3.5	4.5	7.0	5.8
43	Myagdi		4	6.6	7.4	7.0	3.3	5.0	4.2	2.5	3.2	2.9	3.8	4.8	4.3	3.3	4.3	3.8	3.9	4.9	4.4
44	Parbat	Bihadi Gaunpalika	4	10.1	12.0	11.1	1.7	7.9	4.9	4.2	6.7	5.3	2.2	0.8	1.6	0.9	2.5	1.8	3.8	6.0	4.9
44	Parbat	Jaljala Gaunpalika	4	9.1	8.2	8.6	1.1	1.4	1.3	0.0	2.6	1.3	0.5	2.0	1.3	1.8	2.6	2.2	2.5	3.4	2.9
44	Parbat	Kushma Nagarpalika	4	5.8	8.2	7.1	4.0	4.0	4.0	4.9	3.3	4.0	1.6	1.8	1.7	3.0	2.3	2.6	3.9	3.9	3.9
44	Parbat	Mahashila Gaunpalika	4	9.2	6.9	8.2	2.5	7.1	4.7	5.0	2.5	3.8	3.2	2.8	3.0	6.8	4.1	5.6	5.4	4.7	5.0
44	Parbat	Modi Gaunpalika	4	13.0	13.4	13.2	5.7	5.7	5.7	2.3	3.6	3.0	2.3	1.6	2.0	1.7	2.1	1.9	5.0	5.3	5.2
44	Parbat	Painyu Gaunpalika	4	7.0	6.5	6.7	4.0	6.7	5.3	0.0	0.0	0.0	2.9	1.5	2.2	2.4	0.7	1.6	3.3	3.1	3.2
44	Parbat	Phalewas Nagarpalika	4	7.8	6.7	7.2	6.5	5.0	5.7	3.3	1.3	2.3	1.4	3.0	2.2	0.5	1.4	0.9	3.9	3.5	3.7
44	Parbat		4	8.4	9.1	8.7	4.0	4.7	4.4	3.1	2.9	3.0	1.8	2.0	1.9	2.3	2.1	2.2	3.9	4.2	4.0
45	Baglung	Badigad Gaunpalika	4	22.8	25.8	24.5	5.9	9.7	7.8	4.8	9.0	6.9	4.4	7.2	5.9	5.4	7.2	6.3	8.7	11.8	10.2
45	Baglung	Baglung Nagarpalika	4	10.5	10.9	10.8	2.4	2.7	2.6	2.0	1.6	1.8	1.5	0.8	1.1	1.0	0.2	0.6	3.5	3.2	3.4
45	Baglung	Bareng Gaunpalika	4	12.0	14.4	13.2	5.2	7.4	6.4	3.9	4.4	4.2	4.5	9.1	6.9	1.7	3.5	2.5	5.5	7.8	6.6
45	Baglung	Dhorpatan Nagarpalika	4	18.9	20.7	19.8	8.8	6.1	7.4	3.1	4.6	3.8	2.6	5.7	4.4	2.8	5.4	4.1	7.2	8.5	7.9
45	Baglung	Galkot Nagarpalika	4	22.1	23.7	23.0	4.1	3.9	4.0	2.0	2.1	2.1	1.6	1.1	1.3	2.1	1.8	1.9	6.4	6.5	6.4
45	Baglung	Jaimuni Nagarpalika	4	23.2	24.1	23.7	10.7	7.2	8.9	7.6	8.9	8.2	6.2	11.1	8.7	7.7	12.4	10.0	11.1	12.7	11.9
45	Baglung	Kantekhola Gaunpalika	4	20.1	30.7	26.1	5.5	5.8	5.7	3.2	3.5	3.3	3.4	6.7	5.0	5.3	5.9	5.6	7.5	10.5	9.0
45	Baglung	Nisikhola Gaunpalika	4	24.5	25.2	24.9	13.4	16.3	14.9	13.6	15.8	14.7	10.6	12.5	11.5	8.5	11.8	10.0	14.1	16.3	15.2
45	Baglung	Taman Khola Gaunpalika	4	12.4	19.3	15.7	5.3	6.7	6.1	3.1	5.5	4.3	12.1	12.7	12.4	9.3	8.4	8.9	8.5	10.5	9.5
45	Baglung	Tara Khola Gaunpalika	4	13.3	11.5	12.4	2.7	3.9	3.3	0.9	5.8	3.5	8.0	7.1	7.5	2.7	6.9	5.0	5.5	7.0	6.3
45	Baglung		4	18.7	20.9	19.9	6.6	6.8	6.7	4.7	5.9	5.3	4.7	6.2	5.5	4.3	5.6	4.9	7.8	9.1	8.5
48_A	Nawalpur	Binayee Triveni Gaunpalika	4	9.9	9.8	9.9	3.5	5.4	4.5	5.6	6.1	5.9	5.2	4.7	4.9	4.7	6.1	5.4	5.8	6.5	6.1
48_A	Nawalpur	Bulingtar Gaunpalika	4	9.7	9.7	9.7	6.9	5.6	6.3	4.9	5.7	5.3	2.7	6.2	4.5	3.5	6.5	4.9	5.5	6.7	6.1
48_A	Nawalpur	Bungdikali Gaunpalika	4	13.3	19.3	16.3	3.4	2.5	2.9	2.0	3.2	2.6	4.0	2.4	3.2	2.9	7.1	5.1	5.1	6.9	6.0
48_A	Nawalpur	Devchuli Nagarpalika	4	0.9	1.0	0.9	0.6	1.0	0.8	1.8	1.6	1.7	1.8	1.0	1.4	1.1	2.1	1.7	1.2	1.3	1.3
48_A	Nawalpur	Gaidakot Nagarpalika	4	5.9	4.6	5.2	2.2	2.1	2.1	1.6	1.6	1.6	0.3	1.0	0.7	0.9	0.6	0.7	2.2	2.0	2.1
48_A	Nawalpur	Hupsekot Gaunpalika	4	13.7	12.2	12.9	5.0	7.1	6.1	7.3	5.9	6.6	4.4	5.1	4.8	4.6	5.4	5.0	7.0	7.2	7.1
48_A	Nawalpur	Kawaswoti Nagarpalika	4	6.3	6.9	6.6	1.3	2.1	1.7	3.7	3.1	3.4	3.5	3.9	3.7	3.7	2.4	3.0	3.7	3.7	3.7
48_A	Nawalpur	Madhyabindu Nagarpalika	4	9.9	9.3	9.6	4.1	2.1	3.1	2.5	3.3	2.9	2.6	3.6	3.1	1.7	2.5	2.1	4.1	4.2	4.2
48_A	Nawalpur		4	7.5	7.3	7.4	2.8	2.9	2.8	3.3	3.3	3.3	2.7	3.0	2.9	2.6	3.1	2.8	3.8	3.9	3.8
46	Gulmi	Chandrakot Gaunpalika	5	21.0	25.3	23.4	3.3	3.0	3.1	4.3	5.1	4.7	3.7	5.7	4.8	7.1	7.0	7.1	7.9	9.2	8.6
46	Gulmi	Chatrakot Gaunpalika	5	22.7	34.0	28.7	10.5	8.9	9.7	12.3	14.2	13.3	6.0	5.5	5.8	3.8	2.8	3.3	11.0	13.1	12.1
46	Gulmi	Dhurkot Gaunpalika	5	12.5	18.7	15.6	11.5	10.6	11.0	5.6	8.9	7.2	11.9	10.8	11.4	3.6	3.0	3.3	9.0	10.4	9.7
46	Gulmi	Gulmidurbar Gaunpalika	5	17.1	20.4	18.9	4.7	7.9	6.5	5.7	9.7	7.8	0.5	0.4	0.5	1.1	2.4	1.8	5.8	8.2	7.0
46	Gulmi	Isma Gaunpalika	5	18.5	19.3	18.9	8.0	11.1	9.5	8.1	7.6	7.9	4.0	8.2	6.1	5.7	5.8	5.8	8.9	10.4	9.6
46	Gulmi	Kaligandaki Gaunpalika	5	23.3	22.4	22.8	5.3	5.5	5.4	7.8	4.7	5.9	7.0	7.3	7.2	2.8	6.4	4.5	9.2	9.2	9.2
46	Gulmi	Madane Gaunpalika	5	26.5	29.4	28.0	14.3	17.5	15.9	8.2	12.5	10.3	6.2	9.6	8.0	5.5	6.9	6.2	12.1	15.2	13.7
46	Gulmi	Malika Gaunpalika	5	13.2	22.4	18.1	10.1	11.4	10.8	7.2	9.1	8.1	3.1	4.2	3.7	6.0	8.0	7.0	7.9	11.0	9.5
46	Gulmi	Musikot Nagarpalika	5	17.1	20.1	18.7	3.3	6.9	5.2	5.2	5.8	5.5	3.6	3.3	3.4	1.7	3.9	2.8	6.2	8.0	7.1
46	Gulmi	Resunga Nagarpalika	5	8.8	13.3	11.5	2.5	1.9	2.2	3.6	2.8	3.2	3.7	2.9	3.3	1.9	3.5	2.8	4.1	4.9	4.5
46	Gulmi	Ruru Gaunpalika	5	34.1	35.0	34.6	8.2	10.2	9.4	11.5	10.0	10.7	6.7	10.6	8.7	6.0	5.8	5.9	13.3	14.3	13.8
46	Gulmi	Satyawatai Gaunpalika	5	25.5	31.1	28.3	7.4	4.9	6.1	7.4	3.8	5.3	7.9	13.5	10.9	5.1	9.4	7.4	10.7	12.5	11.6
46	Gulmi		5	19.5	23.5	21.7	6.9	8.1	7.5	6.7	7.4	7.0	5.0	6.1	5.6	3.9	5.1	4.5	8.4	10.0	9.2
47	Palpa	Bagnaskali Gaunpalika	5	9.1	5.2	6.9	1.4	3.1	2.3	3.7	2.8	3.2	3.4	4.9	4.2	2.2	3.9	3.1	4.0	4.0	4.0
47	Palpa	Mathagadhi Gaunpalika	5	11.9	10.9	11.4	9.2	10.2	9.7	5.1	8.1	6.6	7.8	11.0	9.4	6.3	5.1	5.7	8.1	9.1	8.6
47	Palpa	Nisdi Gaunpalika	5	14.9	14.3	14.6	7.8	12.4	10.2	4.2	7.0	5.7	6.7	8.0	7.4	3.3	5.4	4.4	7.4	9.4	8.4
47	Palpa	Purbakhola Gaunpalika	5	16.3	23.4	19.9	7.6	7.1	7.4	9.1	8.9	9.0	6.8	7.6	7.2	3.2	5.5	4.4	8.6	10.5	9.5
47	Palpa	Rainadevi Chhahara Gaunpalika	5	19.8	18.6	19.2	7.3	11.1	9.2	7.5	7.2	7.4	12.0	14.4	13.3	6.2	5.1	5.6	10.6	11.3	10.9
47	Palpa	Rambha Gaunpalika	5	12.8	15.0	14.0	3.4	5.1	4.3	3.6	2.7	3.2	4.0	6.3	5.1	3.3	3.1	3.2	5.4	6.4	5.9
47	Palpa	Rampur Nagarpalika	5	24.0	22.5	23.2	2.9	2.8	2.9	1.9	4.5	3.3	2.6	1.8	2.2	4.0	2.9	3.4	7.1	6.9	7.0
47	Palpa	Ribdikot Gaunpalika	5	16.4	14.9	15.6	9.8	8.5	9.2	14.0	12.5	13.2	8.7	11.2	9.9	8.0	9.0	8.5	11.4	11.2	11.3
47	Palpa	Tansen Nagarpalika	5	11.7	6.7	8.9	2.4	2.6	2.5	1.6	0.9	1.2	2.2	1.5	1.8	1.5	1.4	1.5	3.9	2.6	3.2
47	Palpa	Tinau Gaunpalika	5	15.3	16.7	16.0	17.0	14.4	15.7	7.8	13.5	10.6	9.8	10.1	10.0	3.9	9.2	6.5	10.8	12.8	11.8
47	Palpa		5	16.4	15.1	15.7	6.2	6.9	6.6	5.0	6.0	5.5	6.1	6.9	6.5	4.1	4.4	4.2	7.5	7.9	7.7

Dist_Cod_e	Dist_name	Local level_name	Province No	% of Primary Level Total Repetition																	
				Grade 1			Grade 2			Grade 3			Grade 4			Grade 5			Grade 1-5		
				Girls	Boys	Total	Girls	Boys	Total	Girls	Boys	Total	Girls	Boys	Total	Girls	Boys	Total	Girls	Boys	Total
48	Nawalparasi	Bardaghat Nagarpalika	5	7.4	6.9	7.1	2.5	2.2	2.3	3.2	3.1	3.1	2.9	2.2	2.6	2.8	2.8	2.8	3.8	3.4	3.6
48	Nawalparasi	Palhi Nandan Gaunpalika	5	7.1	6.7	6.9	3.4	2.6	3.0	4.2	2.9	3.5	1.5	2.0	1.8	5.3	1.4	3.3	4.3	3.1	3.7
48	Nawalparasi	Pratappur Gaunpalika	5	12.1	8.4	10.2	5.1	4.5	4.8	6.0	5.5	5.8	4.2	6.0	5.1	5.4	3.5	4.4	6.6	5.6	6.1
48	Nawalparasi	Ramgram Nagarpalika	5	5.4	3.7	4.5	3.6	3.7	3.7	3.7	4.0	3.9	3.1	2.9	3.0	3.1	3.3	3.2	3.8	3.5	3.7
48	Nawalparasi	Sarawal Gaunpalika	5	6.7	5.6	6.2	3.0	2.8	2.9	5.5	3.0	4.2	2.8	3.3	3.0	2.0	2.8	2.4	4.0	3.5	3.8
48	Nawalparasi	Sunwal Nagarpalika	5	3.3	2.5	2.9	4.5	4.1	4.3	3.2	4.8	4.1	4.0	4.8	4.4	4.1	4.5	4.4	3.8	4.2	4.0
48	Nawalparasi	Susta Gaunpalika	5	7.5	7.1	7.3	3.4	4.4	3.9	6.7	3.0	4.8	4.5	7.0	5.8	8.0	5.8	6.9	6.0	5.5	5.7
48	Nawalparasi		5	7.2	5.7	6.4	3.7	3.5	3.6	4.5	3.9	4.2	3.3	3.9	3.6	4.2	3.5	3.8	4.6	4.1	4.3
49	Rupandehi	Butwal Upamahanagarpalika	5	1.9	3.0	2.5	1.5	1.8	1.7	1.8	1.4	1.6	1.7	2.3	2.0	1.4	1.4	1.4	1.7	2.0	1.8
49	Rupandehi	Devdaha Nagarpalika	5	7.5	5.2	6.3	2.1	2.6	2.4	3.7	3.1	3.4	4.5	3.0	3.7	4.9	3.6	4.2	4.5	3.5	4.0
49	Rupandehi	Gaidahawa Gaunpalika	5	7.8	11.6	9.7	6.7	6.8	6.7	4.0	4.9	4.4	5.2	6.5	5.9	5.8	5.4	5.6	5.9	7.0	6.5
49	Rupandehi	KANCHAN Gaunpalika	5	7.2	4.9	6.0	2.9	2.0	2.4	2.7	2.0	2.3	2.0	4.4	3.3	3.1	2.8	2.9	3.6	3.2	3.4
49	Rupandehi	Kotahimai Gaunpalika	5	7.3	7.6	7.5	6.0	6.1	6.0	6.5	8.9	7.7	5.8	4.7	5.3	4.5	5.5	5.0	6.0	6.6	6.3
49	Rupandehi	Lumbini Sanskritik Nagarpalika	5	9.4	6.7	8.0	4.0	3.2	3.6	3.4	4.1	3.7	1.8	3.3	2.5	1.4	2.8	2.1	4.0	4.0	4.0
49	Rupandehi	Marchawari Gaunpalika	5	5.8	3.9	4.8	1.9	1.4	1.7	1.8	3.7	2.7	0.8	1.2	1.0	4.1	4.1	4.1	2.9	2.8	2.9
49	Rupandehi	Mayadevi Gaunpalika	5	4.8	8.0	6.6	5.9	4.9	5.4	5.8	5.0	5.4	7.9	5.8	6.8	4.7	3.4	4.0	5.8	5.4	5.6
49	Rupandehi	Omsatiya Gaunpalika	5	8.4	4.2	6.6	13.5	9.2	11.8	10.2	13.2	11.5	6.8	9.3	7.8	5.1	4.1	4.7	8.8	8.0	8.4
49	Rupandehi	Rohini Gaunpalika	5	10.7	9.3	10.0	8.5	8.0	8.3	7.6	7.1	7.3	4.3	4.0	4.2	4.8	4.3	4.6	7.2	6.5	6.9
49	Rupandehi	Sainamaina Nagarpalika	5	5.0	5.2	5.1	3.4	5.2	4.3	2.2	2.8	2.5	5.5	5.4	5.4	5.4	3.0	4.1	4.3	4.3	4.3
49	Rupandehi	Sammarimai Gaunpalika	5	8.8	7.4	8.1	5.6	4.6	5.2	4.0	3.2	3.7	2.6	2.9	2.7	4.0	0.8	2.7	5.0	3.8	4.4
49	Rupandehi	Shuddhodhan Gaunpalika	5	7.8	4.6	6.1	4.1	3.5	3.8	2.6	2.2	2.4	2.4	2.2	2.3	2.5	3.2	2.9	3.9	3.1	3.5
49	Rupandehi	Siddharthanagar Nagarpalika	5	7.5	9.2	8.4	6.6	4.9	5.7	7.6	7.1	7.3	6.8	7.4	7.1	4.3	4.1	4.2	6.6	6.6	6.6
49	Rupandehi	Siyari Gaunpalika	5	11.6	12.5	12.0	8.3	7.2	7.7	6.6	4.8	5.8	6.4	8.9	7.7	6.2	6.0	6.1	7.8	7.9	7.8
49	Rupandehi	Tilottama Nagarpalika	5	1.9	2.5	2.2	2.2	2.2	2.2	3.2	2.7	3.0	3.7	3.7	3.7	2.1	3.1	2.7	2.7	2.8	2.7
49	Rupandehi		5	6.6	6.3	6.4	4.4	3.9	4.1	4.1	3.9	4.0	3.8	4.1	4.0	3.5	3.2	3.3	4.5	4.3	4.4
50	Kapilbastu	Banganga Nagarpalika	5	4.3	4.5	4.4	2.3	3.6	3.0	2.8	2.5	2.6	2.9	3.2	3.0	2.1	1.8	2.0	2.9	3.1	3.0
50	Kapilbastu	Bijayanagar Gaunpalika	5	8.1	12.5	10.3	6.6	7.3	7.0	5.9	6.3	6.1	4.2	3.3	3.7	2.7	2.4	2.5	5.5	6.4	5.9
50	Kapilbastu	Buddhabhumi Nagarpalika	5	12.2	14.0	13.1	9.8	11.6	10.7	11.2	10.1	10.6	7.2	10.4	8.8	10.1	8.5	9.3	10.1	10.9	10.5
50	Kapilbastu	Kapilbastu Nagarpalika	5	13.2	15.6	14.5	9.6	9.6	9.6	8.4	8.8	8.6	7.7	7.3	7.5	6.4	6.9	6.7	9.1	9.6	9.3
50	Kapilbastu	Krishnanagar Nagarpalika	5	12.7	12.8	12.8	7.7	9.0	8.4	8.5	10.6	9.6	8.6	10.9	9.9	7.5	14.4	11.1	9.0	11.6	10.3
50	Kapilbastu	Maharajgunj Nagarpalika	5	13.9	16.1	14.9	10.4	10.0	10.2	9.9	12.1	10.9	7.6	10.4	9.0	7.4	7.4	7.4	9.8	11.2	10.5
50	Kapilbastu	Mayadevi Gaunpalika	5	10.7	11.4	11.1	8.0	6.8	7.4	4.7	3.5	4.1	3.3	2.2	2.7	4.1	2.9	3.5	6.1	5.4	5.8
50	Kapilbastu	Shivaraj Nagarpalika	5	12.6	13.2	12.9	8.6	8.4	8.5	9.5	10.9	10.2	6.2	6.5	6.3	5.9	6.2	6.0	8.5	9.0	8.8
50	Kapilbastu	Suddhodhan Gaunpalika	5	5.9	8.6	7.2	4.6	4.3	4.5	3.3	2.4	2.9	5.0	6.1	5.5	5.2	1.0	3.2	4.8	4.5	4.6
50	Kapilbastu	Yashodhara Gaunpalika	5	15.2	17.0	16.1	9.2	12.1	10.6	12.0	11.3	11.7	5.3	7.1	6.1	5.6	4.2	5.0	9.5	10.3	9.9
50	Kapilbastu		5	11.3	12.9	12.1	7.9	8.4	8.1	7.8	8.2	8.0	6.0	6.9	6.5	5.9	6.0	5.9	7.8	8.5	8.1
51	Arghakhanchi	Bhumekasthan Nagarpalika	5	12.6	17.5	15.2	11.6	15.7	13.8	14.3	14.3	14.3	15.6	17.8	16.7	15.8	13.6	14.8	14.0	15.8	14.9
51	Arghakhanchi	Chhatradev Gaunpalika	5	12.8	9.5	11.1	6.7	3.9	5.2	3.7	5.7	4.7	2.4	4.7	3.4	4.1	3.0	3.6	5.9	5.4	5.7
51	Arghakhanchi	Malarani Gaunpalika	5	13.2	12.8	13.0	7.4	8.3	7.9	4.9	5.6	5.3	4.2	6.8	5.6	4.8	4.3	4.5	6.9	7.5	7.2
51	Arghakhanchi	Panini Gaunpalika	5	11.5	12.3	11.9	6.9	7.7	7.3	6.0	8.3	7.2	5.0	4.6	4.8	3.3	2.7	3.0	6.5	7.1	6.8
51	Arghakhanchi	Sandhikharka Nagarpalika	5	5.2	6.3	5.8	4.7	3.7	4.1	3.6	4.3	4.0	2.7	3.1	2.9	3.5	3.2	3.4	3.9	4.1	4.0
51	Arghakhanchi	Shitganga Nagarpalika	5	20.4	23.6	22.1	11.6	14.3	13.0	8.2	8.2	8.2	5.3	6.6	6.0	5.3	6.9	6.1	10.2	11.9	11.0
51	Arghakhanchi		5	12.7	14.2	13.5	8.4	9.4	8.9	7.0	7.6	7.3	6.1	7.2	6.7	6.4	5.9	6.1	8.1	8.8	8.5
52	Pyuthan	Airawati Gaunpalika	5	18.2	22.4	20.5	15.9	20.8	18.3	12.1	18.3	15.2	8.0	11.6	9.8	9.1	9.7	9.4	12.7	16.6	14.6
52	Pyuthan	Gaumukhi Gaunpalika	5	28.8	32.9	30.9	12.4	15.1	13.8	11.9	14.8	13.4	9.9	11.5	10.7	26.3	19.4	23.0	17.9	18.7	18.3
52	Pyuthan	Jhimruk Gaunpalika	5	20.1	23.9	22.0	9.8	14.2	12.0	11.0	13.1	12.0	4.1	8.8	6.5	10.3	11.8	11.0	11.1	14.3	12.7
52	Pyuthan	Mallarani Gaunpalika	5	17.1	16.3	16.7	17.4	13.3	15.5	11.7	19.9	15.6	15.8	12.4	14.0	9.9	7.7	8.8	14.4	13.9	14.1
52	Pyuthan	Mandavi Gaunpalika	5	21.4	22.1	21.8	17.7	20.6	19.1	14.1	16.0	15.0	8.5	12.3	10.3	13.1	14.8	13.9	15.0	17.2	16.1
52	Pyuthan	Naubahini Gaunpalika	5	23.5	29.1	26.4	17.2	18.9	18.0	13.1	22.9	17.9	15.0	16.6	15.8	21.1	20.2	20.6	18.0	21.5	19.8
52	Pyuthan	Pyuthan Nagarpalika	5	13.9	13.9	13.9	11.8	14.2	13.1	8.3	9.7	9.0	10.3	11.5	11.0	10.1	10.0	10.1	10.9	11.9	11.4
52	Pyuthan	Sarumarani Gaunpalika	5	20.9	23.1	22.0	20.2	19.9	20.1	15.5	23.4	19.6	14.6	20.8	17.7	30.7	24.2	27.3	20.4	22.3	21.3
52	Pyuthan	Sworgadwary Nagarpalika	5	19.7	25.4	22.7	12.9	15.1	14.0	12.5	11.7	12.1	8.4	10.8	9.7	11.1	10.0	10.5	12.9	14.6	13.8
52	Pyuthan		5	20.9	24.1	22.6	14.7	16.7	15.7	12.0	16.1	14.1	10.5	12.9	11.7	16.4	14.6	15.5	14.9	16.9	15.9

Dist_Cod e	Dist_name	Local level_name	Provin ce No	% of Primary Level Total Repeation																	
				Grade 1			Grade 2			Grade 3			Grade 4			Grade 5			Grade 1-5		
				Girls	Boys	Total	Girls	Boys	Total	Girls	Boys	Total	Girls	Boys	Total	Girls	Boys	Total	Girls	Boys	Total
53	Rolpa	Lungri Gaunpalika	5	30.7	22.8	26.5	10.6	13.3	11.9	7.2	8.6	7.9	5.9	8.6	7.2	6.3	7.4	6.9	12.1	12.1	12.1
53	Rolpa	Madi Gaunpalika	5	23.3	24.5	23.9	8.0	5.6	6.7	6.7	3.3	5.0	2.1	3.3	2.8	1.1	3.6	2.3	8.2	8.1	8.1
53	Rolpa	Duikholi Gaunpalika	5	26.1	32.3	29.4	12.7	11.6	12.2	9.3	10.6	10.0	8.8	10.7	9.7	5.9	8.6	7.2	12.6	14.8	13.7
53	Rolpa	Rolpa Nagarpalika	5	20.9	22.7	21.9	10.3	12.3	11.4	6.1	5.3	5.6	7.6	9.6	8.7	1.0	2.7	1.9	9.2	10.5	9.9
53	Rolpa	Runtigadi Gaunpalika	5	23.0	21.7	22.3	12.6	12.7	12.7	11.8	8.4	10.1	6.1	11.9	8.9	3.6	5.0	4.3	11.4	11.9	11.7
53	Rolpa	Sukidaha Gaunpalika	5	26.2	31.4	28.7	5.4	3.1	4.3	4.5	8.5	6.2	6.7	9.6	8.1	4.5	9.9	7.1	9.4	12.5	11.0
53	Rolpa	Sunchhahari Gaunpalika	5	35.7	35.6	35.6	18.7	18.8	18.8	13.4	11.5	12.4	11.1	12.3	11.8	8.0	8.2	8.1	17.4	17.3	17.3
53	Rolpa	Suwarnabati Gaunpalika	5	25.4	28.4	26.9	13.0	16.8	14.8	11.6	16.5	14.2	11.3	14.7	13.0	10.6	12.0	11.3	14.4	17.7	16.0
53	Rolpa	Thawang Gaunpalika	5	17.2	12.1	14.9	13.3	11.6	12.5	6.8	7.4	7.1	9.1	8.3	8.6	5.8	8.7	7.3	10.4	9.6	10.0
53	Rolpa	Tribeni Gaunpalika	5	24.6	23.3	23.9	5.7	7.2	6.5	3.9	3.4	3.6	6.8	6.5	6.6	7.9	12.5	10.2	9.8	10.6	10.2
53	Rolpa		5	25.8	25.9	25.9	10.9	11.5	11.2	8.1	8.5	8.3	7.5	9.9	8.7	5.4	7.8	6.5	11.5	12.7	12.1
54_A	Rukum Purba	Bhume Gaunpalika	5	12.8	12.2	12.5	4.0	10.2	6.9	6.1	4.4	5.3	4.0	2.1	3.1	2.2	1.6	1.9	5.8	6.1	6.0
54_A	Rukum Purba	Putha Uttarganga Gaupalika	5	9.1	16.5	12.8	7.7	12.1	9.6	5.0	5.1	5.0	3.6	1.9	2.7	4.2	3.4	3.8	5.9	7.8	6.8
54_A	Rukum Purba	Sisne Gaupalika	5	17.9	21.6	19.7	3.7	3.3	3.5	3.7	4.1	3.9	4.8	4.9	4.9	4.2	3.6	3.9	6.9	7.5	7.2
54_A	Rukum Purba		5	13.5	17.1	15.3	5.3	8.5	6.8	4.9	4.6	4.7	4.1	2.9	3.5	3.6	2.9	3.3	6.3	7.2	6.7
56	Dang	Babai Gaunpalika	5	8.5	11.9	10.2	6.8	7.6	7.2	8.1	5.4	6.7	2.6	5.3	3.9	2.2	2.4	2.3	5.7	6.5	6.1
56	Dang	Banglachuli Gaunpalika	5	19.7	28.1	24.0	16.6	22.0	19.5	16.2	19.0	17.7	11.4	18.5	15.1	7.3	11.1	9.3	14.3	19.8	17.0
56	Dang	Dangisharan Gaunpalika	5	1.1	2.6	1.9	0.5	0.4	0.5	0.5	0.5	0.5	0.5	1.1	0.8	0.6	2.1	1.4	0.7	1.4	1.0
56	Dang	Gadhawa Gaunpalika	5	8.3	11.6	10.1	3.9	5.1	4.5	4.0	3.5	3.7	3.5	5.2	4.4	3.2	4.3	3.7	4.6	5.9	5.3
56	Dang	Ghorahi Upamahanagarpalika	5	5.6	6.0	5.8	3.9	3.6	3.8	3.7	3.5	3.6	3.4	4.4	3.9	3.2	3.2	3.2	4.0	4.1	4.1
56	Dang	Lamahi Nagarpalika	5	7.7	6.8	7.2	6.9	7.6	7.2	5.6	6.3	6.0	5.6	6.4	6.0	10.4	9.9	10.2	7.3	7.4	7.3
56	Dang	Rajpur Gaunpalika	5	17.0	15.8	16.4	13.9	12.0	13.0	8.5	12.6	10.4	8.9	12.3	10.6	20.2	23.5	21.9	13.7	15.3	14.5
56	Dang	Rapti Gaunpalika	5	6.5	8.0	7.3	5.8	4.9	5.3	4.4	6.4	5.5	4.7	5.2	4.9	5.3	5.5	5.4	5.3	6.0	5.7
56	Dang	Shantinagar Gaunpalika	5	6.0	4.0	4.9	1.9	2.1	2.0	2.0	1.8	1.9	2.1	2.0	2.0	1.2	0.3	0.8	2.6	2.0	2.3
56	Dang	Tulsipur Upamahanagarpalika	5	4.3	4.4	4.4	1.4	2.2	1.8	1.2	1.6	1.4	1.4	1.4	1.4	1.2	1.5	1.4	1.9	2.2	2.1
56	Dang		5	7.2	8.0	7.6	4.8	5.2	5.0	4.2	4.5	4.4	3.7	4.9	4.3	4.1	4.5	4.3	4.8	5.4	5.1
57	Banke	Baijanath Gaunpalika	5	5.7	7.1	6.5	3.5	4.6	4.1	2.2	1.8	2.0	1.0	1.2	1.1	1.9	3.3	2.7	2.9	3.6	3.2
57	Banke	Duduwa Gaunpalika	5	29.0	16.9	22.8	16.9	16.8	16.9	16.2	17.2	16.7	15.2	11.1	13.1	11.1	5.6	8.4	17.7	13.5	15.6
57	Banke	Janki Gaunpalika	5	20.1	21.2	20.6	8.5	11.6	9.9	10.0	8.7	9.4	7.9	5.9	6.9	12.2	8.0	9.9	11.7	11.1	11.4
57	Banke	Khajura Gaunpalika	5	12.1	12.6	12.4	9.3	7.4	8.4	5.0	6.9	6.0	1.8	4.2	3.0	2.7	3.8	3.3	6.2	7.0	6.6
57	Banke	Kohalpur Nagarpalika	5	5.6	3.7	4.5	4.1	4.0	4.0	3.3	3.4	3.4	3.9	5.0	4.5	3.1	2.7	2.8	4.0	3.7	3.9
57	Banke	Narainapur Gaunpalika	5	22.2	17.5	19.9	13.1	16.7	14.9	12.0	16.6	14.5	10.0	10.5	10.3	10.4	8.6	9.3	13.6	14.0	13.8
57	Banke	Nepalganj Upamahanagarpalika	5	14.6	12.7	13.6	7.5	6.7	7.1	6.5	6.1	6.3	3.0	2.7	2.8	3.7	3.7	3.7	7.0	6.4	6.7
57	Banke	Rapti sonari Gaunpalika	5	10.4	8.5	9.4	4.8	6.5	5.7	4.3	4.3	4.3	2.9	3.1	3.0	2.3	3.9	3.1	4.9	5.2	5.1
57	Banke		5	15.4	12.6	14.0	8.4	8.6	8.5	7.0	7.3	7.2	4.4	4.4	4.4	4.4	4.2	4.3	7.9	7.4	7.7
58	Bardiya	Badhaiyatal Gaunpalika	5	16.0	10.5	13.0	8.3	8.3	8.3	5.6	5.8	5.7	5.1	5.8	5.4	4.6	6.7	5.7	7.9	7.4	7.7
58	Bardiya	Bansgadhi Nagarpalika	5	2.5	3.0	2.8	0.8	2.6	1.7	1.8	1.1	1.4	1.4	1.8	1.6	2.3	4.1	3.2	1.8	2.5	2.1
58	Bardiya	Barbardiya Nagarpalika	5	6.1	7.3	6.7	5.5	5.7	5.6	4.6	5.5	5.1	3.8	7.1	5.6	6.8	7.8	7.3	5.4	6.7	6.0
58	Bardiya	Geruwa Gaunpalika	5	5.6	5.7	5.7	5.3	4.5	4.9	5.4	5.2	5.3	2.1	6.4	4.4	2.0	3.1	2.5	4.1	5.0	4.5
58	Bardiya	Gulariya Nagarpalika	5	15.7	16.5	16.1	12.5	13.5	13.0	10.3	15.0	12.7	12.6	12.9	12.7	11.4	11.1	11.2	12.5	13.8	13.1
58	Bardiya	Madhuwan Nagarpalika	5	5.8	6.8	6.4	3.9	7.3	5.6	5.1	5.3	5.2	4.6	8.9	6.8	6.0	5.9	5.9	5.1	6.9	6.0
58	Bardiya	Rajapur Nagarpalika	5	8.1	8.0	8.0	7.4	9.4	8.4	8.3	10.5	9.5	7.7	11.2	9.4	8.5	6.8	7.7	8.0	9.2	8.6
58	Bardiya	Thakurbaba Nagarpalika	5	5.6	7.9	6.8	4.3	3.6	4.0	1.8	3.4	2.6	2.1	3.5	2.9	4.6	4.4	4.5	3.7	4.6	4.1
58	Bardiya		5	8.8	8.7	8.8	6.3	7.1	6.8	5.5	6.8	6.2	5.3	7.4	6.4	6.2	6.8	6.5	6.4	7.4	6.9
54	Rukum Paschim	Aathbiskot Nagarpalika	6	22.3	21.8	22.0	16.0	21.4	18.7	15.0	22.6	18.8	17.7	22.0	19.8	33.1	31.5	32.3	20.8	23.9	22.3
54	Rukum Paschim	Banfikat Gaupalika	6	25.2	34.9	30.1	8.5	8.4	8.4	6.2	10.1	8.2	7.5	7.4	7.4	3.3	3.2	3.2	10.1	12.8	11.4
54	Rukum Paschim	Chaurjahari Nagarpalika	6	9.8	10.0	9.9	2.1	1.9	2.0	1.8	1.5	1.6	0.8	1.3	1.0	0.5	0.6	0.6	3.0	3.1	3.0
54	Rukum Paschim	Musikot Nagarpalika	6	13.4	9.9	11.6	5.0	5.7	5.4	2.4	5.2	3.9	2.0	2.0	2.0	4.4	5.0	4.7	5.4	5.5	5.5
54	Rukum Paschim	Sani Bheri Gaupalika	6	14.7	12.3	13.5	2.9	3.3	3.0	1.4	0.3	0.9	0.8	2.2	1.4	0.3	1.3	0.8	4.0	3.9	3.9
54	Rukum Paschim	Tribeni Gaupalika	6	12.7	18.5	15.8	5.4	7.0	6.2	2.4	3.0	2.7	2.1	1.9	2.0	2.4	2.3	2.3	5.0	6.5	5.8
54	Rukum Paschim		6	17.4	18.8	18.1	7.8	9.7	8.7	6.0	9.0	7.5	6.1	7.2	6.6	8.5	8.8	8.7	9.2	10.7	9.9

Dist_Cod_e	Dist_name	Local level_name	Province No	% of Primary Level Total Repetition																	
				Grade 1			Grade 2			Grade 3			Grade 4			Grade 5			Grade 1-5		
				Girls	Boys	Total	Girls	Boys	Total	Girls	Boys	Total	Girls	Boys	Total	Girls	Boys	Total	Girls	Boys	Total
55	Salyan	Bagchaur Nagarpalika	6	19.8	24.7	22.2	6.3	7.7	7.0	3.8	4.3	4.1	1.6	4.7	3.1	4.0	3.6	3.9	7.1	9.0	8.1
55	Salyan	Bangad kupinde Nagarpalika	6	21.9	24.8	23.4	8.9	7.0	7.9	4.5	6.3	5.4	4.2	5.0	4.6	1.9	4.1	3.0	8.3	9.5	8.9
55	Salyan	Chhatreshwori Gaupalika	6	13.4	12.7	13.1	2.8	6.1	4.5	4.0	2.3	3.1	2.8	2.2	2.5	0.8	2.3	1.5	4.8	5.1	4.9
55	Salyan	Darma Gaupalika	6	18.9	23.3	21.2	4.5	7.2	5.7	1.9	3.2	2.6	1.3	4.0	2.6	1.9	2.0	1.9	5.7	7.9	6.8
55	Salyan	Dhorchaur Gaupalika	6	15.1	15.3	15.2	2.9	6.1	4.4	1.9	2.2	2.0	0.5	1.2	0.9	2.4	0.0	1.2	4.5	5.0	4.8
55	Salyan	Kalimati Gaupalika	6	8.8	6.9	7.8	6.5	6.2	6.4	6.2	3.5	4.9	7.4	6.9	7.1	3.2	3.6	3.4	6.4	5.4	5.9
55	Salyan	Kapurkot Gaupalika	6	12.6	18.8	15.6	5.9	7.0	6.5	6.4	5.1	5.8	3.8	6.8	5.2	3.8	3.9	3.9	6.5	8.4	7.4
55	Salyan	Kumakh Malika Gaupalika	6	15.7	15.9	15.8	3.1	1.1	2.1	0.3	1.4	0.9	0.7	0.7	0.7	0.3	0.0	0.2	4.0	3.8	3.9
55	Salyan	Sharada Nagarpalika	6	9.8	8.1	8.9	4.0	4.7	4.4	3.8	2.7	3.2	1.5	0.8	1.1	3.3	1.8	2.5	4.5	3.6	4.0
55	Salyan	Tribeni Gaupalika	6	9.3	7.3	8.3	3.7	5.1	4.4	3.5	3.3	3.4	2.4	6.3	4.7	5.2	4.2	4.7	4.9	5.2	5.0
55	Salyan		6	15.7	17.2	16.5	5.3	5.9	5.6	3.7	3.6	3.7	2.7	3.9	3.3	2.7	2.7	2.7	6.0	6.7	6.3
59	Surkhet	Barahatal Gaupalika	6	15.7	18.1	16.9	9.8	12.8	11.3	6.8	10.1	8.5	6.5	5.5	6.0	3.9	5.5	4.7	8.6	10.4	9.5
59	Surkhet	Bheriganga Nagarpalika	6	10.0	10.1	10.1	3.8	5.8	4.8	3.5	2.9	3.2	4.2	5.2	4.7	2.3	4.0	3.2	4.8	5.6	5.2
59	Surkhet	Birendranagar Nagarpalika	6	2.3	2.0	2.1	2.2	2.0	2.1	1.3	0.9	1.1	2.0	2.5	2.3	2.1	1.6	1.8	2.0	1.8	1.9
59	Surkhet	Chaukune Gaupalika	6	18.8	22.5	20.6	11.0	6.4	8.6	7.1	9.3	8.1	7.3	11.3	9.1	9.9	5.8	7.8	10.8	11.0	10.9
59	Surkhet	Chingad Gaupalika	6	13.1	16.7	14.9	6.7	10.7	8.5	6.9	6.0	6.4	4.7	6.9	5.8	6.3	6.5	6.4	7.5	9.4	8.4
59	Surkhet	Gurbhakot Nagarpalika	6	12.3	14.2	13.2	7.4	5.0	6.2	6.0	4.1	5.1	6.8	6.8	6.8	3.3	3.7	3.5	7.1	6.8	7.0
59	Surkhet	Lekbesi Nagarpalika	6	9.4	11.6	10.4	4.7	6.5	5.6	4.5	5.8	5.2	6.4	7.6	7.0	3.3	3.9	3.6	5.7	7.1	6.4
59	Surkhet	Panchpuri Nagarpalika	6	13.2	16.2	14.8	9.6	7.1	8.3	8.4	7.0	7.7	8.2	9.6	8.9	6.5	7.3	6.9	9.2	9.4	9.3
59	Surkhet	Simta Gaupalika	6	18.3	19.5	18.8	6.8	7.7	7.3	2.4	2.7	2.5	3.1	3.1	3.1	2.5	2.0	2.3	6.6	7.0	6.8
59	Surkhet		6	10.4	11.4	10.9	5.9	5.4	5.6	4.4	4.1	4.2	4.9	5.5	5.2	3.8	3.7	3.7	5.9	6.0	5.9
60	Dailekh	Aathabis Nagarpalika	6	21.7	24.1	22.9	9.7	5.8	7.8	5.9	6.8	6.3	4.1	4.3	4.2	2.1	2.8	2.4	8.7	8.8	8.7
60	Dailekh	Bhagawatimai Gaupalika	6	23.1	26.2	24.7	12.4	17.8	15.0	11.3	18.3	14.9	11.2	15.7	13.4	9.4	14.6	12.2	13.5	18.5	16.0
60	Dailekh	Bhairabi Gaupalika	6	25.9	29.3	27.5	15.3	17.5	16.3	13.5	13.0	13.2	10.4	15.2	12.8	18.0	14.5	16.2	16.6	17.9	17.2
60	Dailekh	Chamunda Bindrasaini Nagarpa	6	22.3	26.9	24.5	15.3	16.0	15.6	11.5	14.1	12.7	10.8	10.1	10.4	9.8	7.6	8.7	13.9	14.9	14.4
60	Dailekh	Dullu Nagarpalika	6	17.0	15.8	16.4	6.9	8.7	7.8	5.5	8.5	6.9	8.5	9.7	9.1	6.0	5.1	5.5	8.8	9.5	9.2
60	Dailekh	Dungeshwor Gaupalika	6	15.4	17.6	16.5	9.7	13.6	11.6	3.8	9.9	7.0	6.3	10.1	8.2	4.2	8.9	6.3	7.9	12.0	10.0
60	Dailekh	Gurans Gaupalika	6	12.3	15.1	13.7	8.7	10.3	9.5	3.9	6.3	5.0	3.2	4.0	3.6	2.3	3.4	2.8	6.1	7.8	7.0
60	Dailekh	Mahabu Gaupalika	6	21.0	20.9	21.0	8.9	8.2	8.6	8.5	10.5	9.4	8.6	9.3	8.9	10.9	9.3	10.2	11.6	11.7	11.6
60	Dailekh	Narayan Nagarpalika	6	7.2	6.0	6.6	3.5	4.2	3.8	3.6	4.0	3.8	1.1	3.4	2.2	0.7	3.1	1.8	3.2	4.1	3.7
60	Dailekh	Naumule Gaupalika	6	10.9	13.8	12.3	10.3	15.4	12.8	4.8	9.8	7.3	6.4	5.1	5.8	3.3	2.8	3.1	7.1	9.4	8.2
60	Dailekh	Thatikandh Gaupalika	6	29.5	31.1	30.4	16.6	18.9	17.8	15.7	13.2	14.6	10.1	12.3	11.2	10.2	9.7	10.0	16.4	17.0	16.7
60	Dailekh		6	19.9	21.7	20.8	11.0	12.3	11.7	8.2	10.5	9.3	7.5	9.0	8.2	7.0	7.2	7.1	10.7	12.1	11.4
61	Jajarkot	Barekot Gaupalika	6	27.8	28.3	28.0	10.6	12.5	11.5	7.7	9.7	8.7	5.2	6.2	5.7	5.0	5.0	5.0	11.3	12.3	11.8
61	Jajarkot	Bheri Nagarpalika	6	15.5	17.5	16.4	8.9	12.0	10.4	5.9	7.5	6.6	7.6	9.3	8.5	3.5	5.0	4.3	8.3	10.2	9.3
61	Jajarkot	Chhedagad Nagarpalika	6	17.1	20.7	18.8	4.6	5.9	5.2	3.2	4.1	3.7	4.7	4.2	4.5	3.5	2.7	3.1	6.6	7.5	7.1
61	Jajarkot	Junichande Gaupalika	6	24.5	29.0	26.7	10.7	11.0	10.8	10.5	14.6	12.4	4.8	4.3	4.6	3.9	4.5	4.2	10.9	12.7	11.8
61	Jajarkot	Kuse Gaupalika	6	22.6	23.2	22.9	12.1	13.6	12.8	8.8	9.3	9.0	9.4	9.7	9.5	6.3	7.3	6.8	11.9	12.6	12.2
61	Jajarkot	Shiwalaya Gaupalika	6	34.9	38.8	36.7	4.7	6.7	5.7	2.2	4.1	3.1	2.1	0.8	1.5	2.9	2.9	2.9	9.4	10.7	10.0
61	Jajarkot	Tribeni Nalagad Nagarpalika	6	28.6	36.1	32.4	19.3	17.0	18.2	10.1	13.2	11.7	10.1	11.1	10.6	9.9	11.1	10.5	15.6	17.7	16.7
61	Jajarkot		6	23.7	27.1	25.3	10.1	11.2	10.6	6.9	8.9	7.9	6.4	6.8	6.6	5.0	5.5	5.2	10.4	11.9	11.2
62	Dolpa	Chharka Tangsong Gaupalika	6	19.6	9.8	15.2	17.2	4.2	11.3	33.3	18.8	26.5	0.0	0.0	0.0	0.0	0.0	0.0	14.0	0.0	0.0
62	Dolpa	Dolpo Buddha Gaupalika	6	20.6	11.5	16.7	4.2	3.0	3.7	3.6	5.0	4.2	13.3	15.4	14.3	10.0	0.0	3.8	10.3	7.0	8.7
62	Dolpa	Jagadulla Gaupalika	6	27.5	28.4	27.9	3.3	6.5	4.7	7.6	10.9	9.1	0.0	1.9	0.9	0.0	0.0	0.0	7.7	9.5	8.6
62	Dolpa	Kaike Gaupalika	6	28.9	40.4	35.2	22.2	18.2	20.8	11.8	11.1	11.5	4.1	5.6	4.7	0.0	0.0	0.0	13.4	15.1	14.2
62	Dolpa	Mudkechula Gaupalika	6	14.4	13.0	13.6	8.7	6.5	7.5	6.8	6.5	6.7	6.1	1.8	3.8	0.0	4.0	1.9	7.2	6.4	6.8
62	Dolpa	Shey Phoksundo Gaupalika	6	21.8	21.9	21.9	10.9	3.9	7.5	4.4	10.0	7.4	0.0	7.9	4.5	4.3	3.4	3.8	8.3	9.4	8.9
62	Dolpa	Thuli Bheri Nagarpalika	6	17.2	13.8	15.4	12.6	11.6	12.1	8.8	5.4	7.4	3.3	5.0	4.2	0.9	1.1	1.0	8.5	7.4	8.0
62	Dolpa	Tripurasundari Nagarpalika	6	10.9	15.0	12.9	6.5	10.6	8.5	5.1	4.1	4.6	5.1	5.2	5.2	2.7	4.5	3.6	6.1	7.9	7.0
62	Dolpa		6	18.2	18.8	18.5	9.8	9.0	9.4	7.5	6.8	7.2	4.2	4.6	4.4	1.7	2.9	2.3	8.3	8.4	8.4

Dist_Cod_e	Dist_name	Local level_name	Province No	% of Primary Level Total Repeation																	
				Grade 1			Grade 2			Grade 3			Grade 4			Grade 5			Grade 1-5		
				Girls	Boys	Total	Girls	Boys	Total	Girls	Boys	Total	Girls	Boys	Total	Girls	Boys	Total	Girls	Boys	Total
63	Jumla	Chandannath Nagarpalika	6	3.6	4.8	4.2	1.1	0.6	0.9	0.0	0.6	0.3	0.6	0.0	0.3	0.6	0.0	0.3	1.2	1.2	1.2
63	Jumla	Guthichaur Gaunpalika	6	47.3	29.8	38.9	12.5	26.0	17.9	9.2	11.9	10.2	6.4	8.5	7.2	12.3	10.7	11.6	17.5	17.4	17.5
63	Jumla	Hima Gaunpalika	6	0.0	0.0	0.0	0.7	1.6	1.2	0.9	0.4	0.6	2.4	1.6	2.1	0.6	0.0	0.3	0.9	0.7	0.8
63	Jumla	Kanakasundari Gaunpalika	6	21.1	29.3	24.5	19.0	23.7	21.0	14.3	10.9	12.9	9.9	5.2	7.8	10.2	7.8	9.1	14.9	15.4	15.1
63	Jumla	Patrasi Gaunpalika	6	9.8	10.5	10.1	4.3	5.1	4.7	5.1	10.0	7.1	2.7	2.8	2.7	3.3	1.3	2.5	5.0	6.0	5.5
63	Jumla	Tatopani Gaunpalika	6	22.4	24.8	23.4	5.2	5.4	5.3	6.4	0.7	4.0	3.3	2.9	3.1	0.0	2.5	1.2	7.5	7.2	7.3
63	Jumla	Tatopani Gaunpalika	6	0.0	0.0	0.0	0.0	0.0	0.0	0.0	0.0	0.0	0.0	0.0	0.0	0.0	0.0	0.0	0.0	0.0	0.0
63	Jumla	Tila Gaunpalika	6	24.2	28.8	26.7	10.9	12.5	11.7	8.0	6.7	7.4	5.5	7.2	6.3	11.6	9.4	10.5	12.1	12.9	12.5
63	Jumla		6	15.5	15.9	15.7	6.5	8.3	7.4	5.4	4.6	5.1	3.8	3.2	3.5	5.0	3.9	4.5	7.3	7.2	7.2
64	Kalikot	Kalika Gaunpalika	6	12.1	12.9	12.5	4.2	5.2	4.7	5.6	7.2	6.4	1.6	5.1	3.4	3.8	2.1	2.9	5.5	6.5	6.0
64	Kalikot	Khandachakra Nagarpalika	6	9.8	11.7	10.8	4.1	6.4	5.3	2.5	3.8	3.2	4.9	4.3	4.6	5.8	7.0	6.3	5.4	6.6	6.0
64	Kalikot	Mahawai Gaunpalika	6	9.1	6.8	7.9	1.1	0.0	0.5	1.7	2.5	2.1	3.7	1.4	2.5	1.2	1.2	1.2	3.4	2.4	2.9
64	Kalikot	Naraharinath Gaunpalika	6	12.9	13.5	13.2	7.4	8.1	7.8	6.0	10.2	8.2	6.9	6.3	6.6	9.3	8.5	8.9	8.5	9.3	8.9
64	Kalikot	Pachaljharana Gaunpalika	6	11.9	14.2	13.0	4.6	7.7	6.0	6.0	6.7	6.4	6.1	6.9	6.5	9.4	7.7	8.6	7.6	8.6	8.1
64	Kalikot	Palata Gaunpalika	6	36.8	30.2	33.5	11.2	10.8	11.0	11.0	10.0	10.5	10.1	8.7	9.4	6.8	6.3	6.6	15.2	13.2	14.2
64	Kalikot	Raskot Nagarpalika	6	24.4	21.9	23.2	17.3	19.4	18.3	16.3	18.6	17.4	14.0	16.8	15.4	18.2	17.6	17.9	18.0	18.9	18.5
64	Kalikot	Sanni Tribeni Gaunpalika	6	33.0	36.2	34.7	10.2	11.3	10.8	7.1	4.3	5.6	10.9	10.2	10.6	6.8	8.2	7.5	13.6	14.1	13.8
64	Kalikot	Tilagufa Nagarpalika	6	24.2	28.3	26.1	7.1	10.8	8.9	3.8	7.4	5.4	4.1	3.7	3.9	6.1	2.7	4.5	9.1	10.6	9.8
64	Kalikot		6	20.5	20.5	20.5	8.1	9.5	8.8	6.8	8.0	7.4	7.2	7.4	7.3	7.9	7.2	7.6	10.1	10.5	10.3
65	Mugu	Chhayanath Rara Nagarpalika	6	19.7	13.9	16.8	13.2	14.5	13.9	9.7	8.0	8.9	7.9	6.1	7.1	7.2	5.4	6.3	11.5	9.6	10.6
65	Mugu	Khatyad Gaunpalika	6	22.8	24.8	23.8	19.0	11.7	15.4	17.0	17.3	17.1	14.4	14.9	14.6	15.2	14.0	14.6	17.7	16.5	17.1
65	Mugu	Mugum Karmarong Gaunpalika	6	12.6	19.4	16.4	10.0	18.6	14.2	15.0	9.2	12.4	7.7	4.5	6.4	6.3	0.0	4.3	10.3	10.4	10.4
65	Mugu	Soru Gaunpalika	6	10.8	13.6	12.1	10.8	13.2	11.9	7.4	12.6	9.9	8.4	11.0	9.6	8.3	9.4	8.8	9.1	12.0	10.6
65	Mugu		6	17.7	17.7	17.7	13.6	13.7	13.7	11.6	12.0	11.8	10.2	10.1	10.1	10.2	8.9	9.6	12.6	12.5	12.6
66	Humla	Adanchuli Gaunpalika	6	16.2	13.3	14.9	9.1	7.1	8.1	7.3	6.5	6.9	2.6	3.2	2.9	0.8	1.8	1.2	7.2	6.4	6.8
66	Humla	Chankheli Gaunpalika	6	7.0	7.2	7.1	0.0	0.0	0.0	0.0	1.3	0.6	0.0	0.0	0.0	0.0	0.0	0.0	1.4	1.7	1.6
66	Humla	Kharpunath Gaunpalika	6	15.3	15.4	15.4	8.9	13.8	11.1	6.3	6.6	6.5	7.3	5.0	6.2	4.2	2.5	3.6	8.4	8.7	8.5
66	Humla	Namkha Gaunpalika	6	20.7	15.5	18.3	6.4	5.1	5.8	9.3	8.8	9.0	5.7	7.6	6.6	0.0	6.7	4.4	8.4	8.7	8.6
66	Humla	Sarkegad Gaunpalika	6	17.2	14.5	15.9	4.5	4.8	4.6	5.3	3.5	4.5	5.8	6.8	6.3	5.9	6.1	6.0	7.7	7.1	7.4
66	Humla	Simkot Gaunpalika	6	17.7	17.1	17.4	6.4	2.8	4.6	6.5	4.7	5.7	2.7	1.5	2.2	1.5	0.0	0.7	7.0	5.2	6.1
66	Humla	Tanjakot Gaunpalika	6	19.6	22.1	20.6	17.1	15.1	16.3	4.9	10.7	7.8	0.0	2.7	1.2	0.0	0.0	0.0	8.3	10.1	9.2
66	Humla		6	16.3	15.0	15.7	7.7	7.1	7.4	5.8	6.0	5.9	3.9	4.0	3.9	2.5	2.7	2.6	7.2	6.9	7.1
67	Bajura	Badimalika Nagarpalika	7	21.7	25.3	23.3	14.0	12.7	13.3	13.3	13.9	13.6	10.7	11.9	11.4	10.1	10.1	10.1	14.0	14.8	14.4
67	Bajura	Budhiganga Nagarpalika	7	26.2	24.1	25.2	16.0	17.3	16.7	10.7	12.1	11.4	15.1	15.4	15.2	30.4	20.2	25.1	19.7	17.8	18.8
67	Bajura	Budhinanda Nagarpalika	7	22.9	19.5	21.2	5.9	5.8	5.8	8.2	10.5	9.5	6.8	7.8	7.3	8.8	7.2	8.1	10.5	10.2	10.3
67	Bajura	Gaumal Gaunpalika	7	35.1	40.5	37.4	18.0	20.0	18.9	7.5	3.6	5.8	4.7	8.5	6.4	1.8	2.5	2.1	13.4	15.0	14.2
67	Bajura	Himali Gaunpalika	7	30.4	35.0	32.4	13.1	16.3	14.5	10.7	13.3	11.8	3.3	3.8	3.6	4.5	2.9	3.8	12.4	14.3	13.3
67	Bajura	Jagannath Gaunpalika	7	33.4	28.1	31.3	16.1	5.4	11.5	19.2	14.3	16.8	11.0	15.7	13.1	9.9	7.1	8.7	17.9	14.1	16.0
67	Bajura	Khaptad Chhededaha Gaunpalika	7	31.8	31.0	31.4	12.3	14.8	13.5	10.3	11.1	10.7	6.1	7.0	6.5	2.1	1.3	1.7	12.5	13.1	12.8
67	Bajura	Swami Kartik Gaunpalika	7	24.6	29.3	26.8	8.5	9.0	8.7	12.2	13.3	12.7	9.4	9.4	9.4	8.1	5.7	7.0	12.6	13.4	13.0
67	Bajura	Tribeni Nagarpalika	7	20.1	23.3	21.7	13.3	11.9	12.7	12.5	7.5	10.2	6.7	6.5	6.6	3.7	6.0	4.7	11.3	11.0	11.1
67	Bajura		7	27.4	27.6	27.5	12.7	13.0	12.8	11.1	11.1	11.1	8.4	9.5	8.9	8.7	7.5	8.1	13.7	13.7	13.7
68	Bajhang	Bithadchir Gaunpalika	7	21.6	24.8	23.1	8.4	7.4	8.0	4.7	4.2	4.5	3.0	1.7	2.4	1.2	1.4	1.3	7.8	7.9	7.9
68	Bajhang	Bungal Nagarpalika	7	34.3	42.6	38.3	10.2	14.8	12.1	10.5	16.4	13.2	9.5	10.4	9.9	2.9	4.9	3.9	13.5	17.8	15.7
68	Bajhang	Chabispathivera Gaunpalika	7	27.4	33.0	30.0	5.1	9.4	6.9	1.6	1.8	1.7	2.3	2.6	2.4	0.7	1.8	1.2	7.4	9.7	8.6
68	Bajhang	Durgathali Gaunpalika	7	23.9	32.3	27.4	4.8	2.7	4.0	0.0	0.5	0.2	0.0	0.0	0.0	0.0	0.0	0.0	5.7	7.1	6.4
68	Bajhang	JayaPrithivi Nagarpalika	7	18.5	20.7	19.6	8.6	6.1	7.4	3.0	2.8	2.9	1.7	1.4	1.6	1.7	2.7	2.2	6.7	6.8	6.7
68	Bajhang	Saipal Gaunpalika	7	0.0	0.0	0.0	0.0	0.0	0.0	0.0	0.0	0.0	0.0	0.0	0.0	0.0	0.0	0.0	0.0	0.0	0.0
68	Bajhang	Kedarseu Gaunpalika	7	27.7	26.4	27.1	8.6	4.8	6.9	6.6	3.3	5.1	4.8	5.9	5.4	3.0	2.9	3.0	10.1	8.7	9.4
68	Bajhang	Khaptadchhanna Gaunpalika	7	26.7	31.5	28.9	17.0	16.3	16.7	15.9	18.8	17.2	9.4	12.2	10.6	9.3	11.6	10.4	15.7	18.1	16.9
68	Bajhang	Masta Gaunpalika	7	19.7	24.4	22.0	2.4	2.7	2.5	4.8	4.7	4.8	4.2	3.1	3.7	1.8	0.5	1.2	6.6	7.1	6.8
68	Bajhang	Surma Gaunpalika	7	34.7	26.2	30.5	11.6	8.5	10.3	9.0	9.0	9.0	14.0	17.1	15.4	21.0	18.0	19.5	18.0	15.8	16.9
68	Bajhang	Talkot Gaunpalika	7	33.7	40.5	36.4	8.0	12.9	10.4	9.1	5.8	7.6	6.0	4.8	5.4	0.9	0.6	0.8	11.6	12.9	12.2
68	Bajhang	Thalara Gaunpalika	7	31.5	31.2	31.3	15.4	13.0	14.3	11.7	11.4	11.6	7.2	15.1	10.9	4.8	8.0	6.4	14.1	15.7	14.9
68	Bajhang		7	27.7	31.3	29.4	9.3	9.5	9.4	7.3	8.0	7.7	5.8	6.9	6.3	3.4	4.4	3.9	10.7	12.0	11.4

Dist_Cod_e	Dist_name	Local level_name	Province No	% of Primary Level Total Repetition																	
				Grade 1			Grade 2			Grade 3			Grade 4			Grade 5			Grade 1-5		
				Girls	Boys	Total	Girls	Boys	Total	Girls	Boys	Total	Girls	Boys	Total	Girls	Boys	Total	Girls	Boys	Total
69	Achham	Bannigadi Jayagadh Gaunpalika	7	16.7	22.6	19.7	10.3	13.8	11.9	6.0	10.5	7.9	6.6	6.0	6.3	1.9	1.7	1.8	8.3	10.9	9.6
69	Achham	Chaurpati Gaunpalika	7	33.8	29.4	31.7	9.7	12.5	11.1	10.5	9.4	10.0	8.4	10.6	9.5	3.4	1.6	2.5	13.2	12.7	12.9
69	Achham	Dhakari Gaunpalika	7	33.6	30.6	32.1	8.4	9.8	9.1	7.9	4.6	6.3	3.5	2.2	2.9	2.4	2.0	2.2	11.2	9.9	10.5
69	Achham	Kamalbazar Nagarpalika	7	20.7	24.3	22.5	5.3	7.8	6.5	6.0	11.4	8.4	5.2	8.9	6.9	7.2	6.1	6.7	8.9	11.7	10.3
69	Achham	Mangalsen Nagarpalika	7	23.0	27.8	25.2	8.9	7.9	8.5	6.0	8.5	7.1	5.6	5.7	5.7	2.1	1.9	2.0	9.1	10.4	9.7
69	Achham	Mellekh Gaunpalika	7	30.4	34.4	32.4	17.9	17.5	17.7	13.8	13.4	13.6	8.1	8.6	8.4	6.3	6.6	6.4	15.3	16.1	15.7
69	Achham	Panchadewal Binayak Nagarpal	7	34.9	31.3	33.2	7.7	6.8	7.3	5.0	5.1	5.1	7.6	7.9	7.8	5.6	3.3	4.5	12.2	10.9	11.5
69	Achham	Ramaroshan Gaunpalika	7	31.2	27.3	29.3	14.3	15.7	15.0	6.8	6.0	6.4	5.2	3.6	4.4	2.4	3.2	2.8	12.0	11.2	11.6
69	Achham	Sanphebagar Nagarpalika	7	18.4	18.8	18.6	13.6	15.4	14.5	14.6	10.5	12.6	9.7	10.0	9.8	7.4	6.0	6.7	12.7	12.1	12.4
69	Achham	Turmakhad Gaunpalika	7	25.2	22.4	23.8	6.3	8.9	7.5	6.2	9.3	7.6	5.4	6.3	5.8	5.3	4.0	4.7	9.7	10.2	9.9
69	Achham		7	28.2	27.5	27.9	10.2	11.4	10.7	8.2	8.6	8.4	6.6	7.1	6.8	4.6	3.9	4.3	11.6	11.7	11.6
70	Doti	Adharsha Gaupalika	7	24.5	18.3	21.9	9.4	8.7	9.1	5.6	8.1	6.8	7.3	4.9	6.3	5.2	3.0	4.2	10.4	8.6	9.5
70	Doti	Badikedar Gaunpalika	7	28.7	24.1	26.5	6.8	4.9	5.9	4.7	7.4	6.0	6.4	1.9	4.3	2.4	2.3	2.4	9.8	8.1	9.0
70	Doti	Bogtan Gaunpalika	7	30.4	34.7	32.7	16.5	12.9	14.9	13.6	14.7	14.2	8.0	10.0	9.1	10.0	8.0	9.0	15.7	16.1	15.9
70	Doti	Dipayal Silgadi Nagarpalika	7	22.2	23.8	22.9	10.6	11.7	11.1	15.5	9.8	12.8	13.8	11.2	12.6	8.9	6.3	7.7	14.2	12.6	13.4
70	Doti	Jorayal Gaunpalika	7	20.4	22.6	21.5	10.6	7.7	9.2	10.2	6.5	8.3	7.2	7.3	7.2	8.7	8.0	8.3	11.4	10.4	10.9
70	Doti	K I Singh Gaunpalika	7	13.2	10.6	12.1	9.2	6.6	8.0	8.8	10.2	9.4	9.3	9.0	9.2	11.6	9.5	10.6	10.4	9.2	9.8
70	Doti	Purbichauki Gaunpalika	7	19.5	22.1	20.8	10.5	11.5	11.0	7.9	7.1	7.6	7.9	6.6	7.3	5.8	5.8	5.8	10.3	10.6	10.5
70	Doti	Sayal Gaunpalika	7	36.3	31.9	34.2	17.7	17.5	17.6	15.0	15.3	15.1	15.3	13.0	14.2	9.3	9.0	9.2	18.7	17.3	18.0
70	Doti	Shikhar Nagarpalika	7	26.1	31.0	28.4	9.4	11.6	10.4	10.5	8.0	9.3	8.9	7.9	8.4	5.7	3.1	4.5	12.1	12.3	12.2
70	Doti		7	25.0	24.9	25.0	11.2	10.8	11.0	10.2	9.4	9.9	9.5	8.1	8.8	7.4	5.9	6.7	12.7	11.8	12.3
71	Kailali	Bardagoriya Gaunpalika	7	3.9	1.7	2.7	2.3	1.8	2.0	4.6	2.5	3.5	3.2	2.8	3.0	2.7	2.0	2.3	3.3	2.1	2.7
71	Kailali	Bhajani Nagarpalika	7	12.6	13.2	12.9	7.9	11.2	9.4	8.4	12.1	10.2	9.6	12.1	10.8	7.1	7.9	7.5	9.1	11.3	10.2
71	Kailali	Chure Gaunpalika	7	28.1	35.2	31.5	10.9	9.5	10.2	10.4	10.7	10.5	8.4	11.1	9.9	7.1	10.4	8.7	13.0	15.4	14.2
71	Kailali	Dhangadhi Upamahanagarpalika	7	5.0	4.2	4.5	2.4	2.7	2.5	2.3	2.0	2.1	3.8	3.2	3.5	2.9	2.6	2.7	3.3	2.9	3.1
71	Kailali	Gauriganga Nagarpalika	7	7.1	6.8	6.9	4.6	4.1	4.4	3.3	2.7	3.0	3.5	2.5	3.0	2.6	3.3	3.0	4.2	3.9	4.1
71	Kailali	Ghodaghodi Nagarpalika	7	7.0	6.7	6.8	3.9	4.0	3.9	3.2	2.5	2.9	2.8	2.6	2.7	2.6	2.9	2.7	3.9	3.7	3.8
71	Kailali	Godawari Nagarpalika	7	8.7	10.6	9.6	3.1	3.9	3.5	2.3	2.7	2.5	2.6	3.2	2.9	3.3	3.4	3.3	4.0	4.8	4.4
71	Kailali	Janaki Gaunpalika	7	5.5	4.8	5.2	1.7	2.8	2.2	1.4	3.5	2.3	2.0	2.5	2.2	1.9	2.1	2.0	2.5	3.1	2.8
71	Kailali	Joshipur Gaunpalika	7	7.9	7.0	7.5	4.0	2.3	3.2	5.6	5.4	5.5	4.2	2.7	3.5	3.3	4.2	3.8	5.0	4.3	4.7
71	Kailali	Kailari Gaunpalika	7	6.6	6.0	6.3	6.6	7.4	7.0	6.2	6.3	6.3	4.7	6.1	5.4	6.6	5.4	6.0	6.1	6.2	6.2
71	Kailali	Lamki-Chuha Nagarpalika	7	3.4	3.7	3.6	2.2	2.4	2.3	2.3	1.7	2.0	1.8	1.6	1.7	2.3	0.7	1.5	2.4	2.0	2.2
71	Kailali	Mohanyal Gaunpalika	7	18.1	20.4	19.2	8.7	11.1	9.9	6.1	8.1	7.1	5.8	7.4	6.5	5.7	4.7	5.2	8.8	10.3	9.6
71	Kailali	Tikapur Nagarpalika	7	3.3	3.5	3.4	4.0	2.7	3.3	4.0	2.9	3.4	3.2	3.2	3.2	3.2	3.2	3.2	3.5	3.1	3.3
71	Kailali		7	7.9	7.9	7.9	4.1	4.1	4.1	3.7	3.6	3.6	3.7	3.6	3.7	3.3	3.3	3.3	4.6	4.5	4.5
72	Kanchanpur	Bedkot Nagarpalika	7	9.3	6.4	7.7	4.4	3.6	4.0	4.9	4.5	4.7	6.5	4.8	5.6	3.6	3.4	3.5	5.7	4.5	5.1
72	Kanchanpur	Belaure Nagarpalika	7	5.6	3.5	4.5	3.9	4.3	4.1	3.1	4.4	3.8	2.5	3.3	3.0	2.3	3.1	2.7	3.5	3.7	3.6
72	Kanchanpur	Beldandi Gaunpalika	7	3.0	3.8	3.4	3.0	3.1	3.0	0.4	0.4	0.4	3.5	1.4	2.4	8.7	5.6	7.1	3.7	2.9	3.3
72	Kanchanpur	Bhimdatta Nagarpalika	7	3.3	2.4	2.8	2.1	2.1	2.1	1.9	1.9	1.9	3.0	2.3	2.6	2.1	1.6	1.8	2.5	2.1	2.3
72	Kanchanpur	Krishnapur Nagarpalika	7	9.8	7.6	8.5	2.5	1.6	2.0	2.5	0.7	1.5	1.5	1.9	1.7	1.4	1.5	1.4	3.5	2.7	3.1
72	Kanchanpur	Laljhandi Gaunpalika	7	4.6	5.2	4.9	4.0	4.6	4.3	3.2	5.7	4.5	2.5	5.7	4.0	4.8	5.3	5.0	3.8	5.3	4.6
72	Kanchanpur	Mahakali Nagarpalika	7	4.9	2.5	3.7	1.5	5.3	3.5	2.0	2.9	2.5	2.5	3.8	3.2	3.6	5.5	4.6	2.9	4.0	3.5
72	Kanchanpur	Punarbas Nagarpalika	7	4.2	5.1	4.7	3.4	5.1	4.2	4.5	5.7	5.0	3.8	3.1	3.5	2.6	2.9	2.8	3.7	4.4	4.0
72	Kanchanpur	Suklaphanta Nagarpalika	7	4.1	2.9	3.5	2.7	2.3	2.5	4.1	0.5	2.3	1.4	1.1	1.2	1.5	1.4	1.5	2.8	1.7	2.2
72	Kanchanpur		7	5.6	4.4	4.9	2.9	3.1	3.0	2.9	2.6	2.8	3.0	2.8	2.9	2.8	2.7	2.7	3.4	3.1	3.3
73	Dadeldhura	Ajaymeru Gaunpalika	7	14.1	14.9	14.5	5.9	12.0	8.9	5.1	9.3	7.1	9.6	8.1	8.8	5.1	6.0	5.5	7.9	10.1	9.0
73	Dadeldhura	Alital Gaunpalika	7	22.1	19.1	20.8	9.4	8.0	8.8	8.5	5.6	7.1	7.4	10.1	8.6	10.5	4.6	7.8	11.6	9.5	10.5
73	Dadeldhura	Amargadhi Nagarpalika	7	11.1	9.4	10.2	6.8	4.2	5.5	9.1	4.3	6.5	6.1	6.6	6.4	5.5	3.7	4.6	7.7	5.6	6.7
73	Dadeldhura	Bhageshwar Gaunpalika	7	25.6	34.6	30.1	16.4	18.8	17.5	19.5	16.6	18.0	15.9	14.0	15.0	9.6	10.5	10.0	17.4	18.9	18.2
73	Dadeldhura	Ganayapdhura Gaunpalika	7	5.6	8.2	7.0	13.0	7.8	10.3	5.3	8.2	6.8	9.7	10.2	9.9	4.2	5.3	4.8	7.6	8.0	7.8
73	Dadeldhura	Nawadurga Gaunpalika	7	16.2	20.6	18.4	17.1	10.6	14.0	10.1	7.6	8.9	11.2	11.2	11.2	7.2	5.2	6.2	12.4	11.0	11.7
73	Dadeldhura	Parashuram Nagarpalika	7	19.3	18.5	18.9	10.3	11.8	11.1	7.9	8.7	8.3	6.4	7.9	7.2	6.8	5.0	5.9	10.1	10.4	10.3
73	Dadeldhura		7	17.1	17.6	17.3	11.0	10.2	10.6	9.0	8.3	8.6	8.8	9.2	9.0	7.0	5.5	6.2	10.6	10.1	10.4

Dist_Cod_e	Dist_name	Local level_name	Province No	% of Primary Level Total Repeation																	
				Grade 1			Grade 2			Grade 3			Grade 4			Grade 5			Grade 1-5		
				Girls	Boys	Total	Girls	Boys	Total	Girls	Boys	Total	Girls	Boys	Total	Girls	Boys	Total	Girls	Boys	Total
74	Baitadi	Dasharathchanda Nagarpalika	7	15.2	12.1	13.7	10.4	7.5	8.9	7.6	7.1	7.3	5.1	5.2	5.1	6.6	5.3	5.9	9.0	7.4	8.2
74	Baitadi	Dilasaini Gaunpalika	7	22.4	23.2	22.8	5.3	5.6	5.5	5.6	4.3	5.0	1.5	1.9	1.7	3.5	2.5	3.0	7.7	7.5	7.6
74	Baitadi	Dogadakedar Gaunpalika	7	24.8	26.9	25.8	9.8	5.6	7.7	6.7	4.1	5.4	3.7	3.0	3.4	4.6	4.0	4.3	9.9	8.7	9.3
74	Baitadi	Melauli Nagarpalika	7	26.3	25.4	25.8	11.0	11.9	11.5	9.3	7.4	8.4	8.6	6.7	7.7	9.6	8.0	8.8	13.0	11.9	12.4
74	Baitadi	Pancheshwar Gaunpalika	7	24.4	26.7	25.6	6.4	9.7	8.1	8.8	7.3	8.1	3.4	3.0	3.2	3.3	1.6	2.5	9.3	9.7	9.5
74	Baitadi	Patan Nagarpalika	7	17.3	21.8	19.5	6.5	8.5	7.4	6.8	5.0	5.9	4.7	3.5	4.1	2.0	3.9	2.9	7.5	8.6	8.0
74	Baitadi	Purchaudi Nagarpalika	7	40.2	32.8	36.6	8.6	7.4	8.0	2.7	1.9	2.3	1.8	1.8	1.8	1.5	1.8	1.6	11.0	9.1	10.0
74	Baitadi	Shivanath Gaunpalika	7	27.6	31.6	29.6	13.8	17.6	15.5	11.1	14.9	12.7	8.5	9.1	8.9	11.0	10.1	10.6	14.4	16.7	15.5
74	Baitadi	Sigas Gaunpalika	7	24.5	30.6	27.6	8.2	10.5	9.3	6.8	4.3	5.6	2.3	3.5	2.8	6.5	2.5	4.6	9.7	10.3	10.0
74	Baitadi	Surnaya Gaunpalika	7	36.8	36.7	36.8	12.6	9.5	11.1	6.9	8.7	7.8	3.8	2.2	3.0	3.3	2.7	3.0	12.7	11.9	12.3
74	Baitadi		7	28.0	27.9	28.0	9.1	9.0	9.0	6.8	5.8	6.3	4.1	3.9	4.0	4.8	4.0	4.4	10.6	10.1	10.3
75	Darchula	Apihimal Gaunpalika	7	29.4	31.5	30.5	2.3	6.3	4.2	5.4	1.6	3.9	2.2	1.2	1.7	8.6	7.6	8.0	9.6	9.6	9.6
75	Darchula	Byas Gaunpalika	7	13.3	16.2	14.6	0.7	1.2	0.9	0.9	1.0	0.9	0.0	0.0	0.0	1.8	1.1	1.4	3.3	3.9	3.6
75	Darchula	Dunhu Gaunpalika	7	17.5	15.0	16.3	12.4	6.7	9.5	4.3	4.2	4.3	2.6	6.5	4.5	6.2	2.5	4.1	8.6	7.0	7.8
75	Darchula	Lekam Gaunpalika	7	39.4	38.8	39.1	9.2	6.5	7.8	7.5	8.1	7.9	2.7	5.4	4.0	3.5	1.7	2.6	12.5	12.1	12.3
75	Darchula	Mahakali Nagarpalika	7	10.9	8.4	9.6	6.3	3.7	4.8	2.1	4.6	3.4	2.6	3.1	2.9	2.1	4.2	3.2	4.8	4.8	4.8
75	Darchula	Malikarjun Gaunpalika	7	24.0	25.4	24.6	5.9	6.5	6.2	2.8	3.7	3.2	1.6	3.6	2.5	0.5	2.1	1.3	7.0	8.3	7.6
75	Darchula	Marma Gaunpalika	7	30.1	30.6	30.4	10.6	3.3	6.9	3.6	4.4	4.0	0.8	1.3	1.1	3.7	0.9	2.2	9.8	8.1	8.9
75	Darchula	Naugad Gaunpalika	7	34.1	39.0	36.5	16.5	13.1	14.8	11.8	8.5	10.2	8.0	9.2	8.6	8.4	10.1	9.2	15.8	16.0	15.9
75	Darchula	Shailyashikhar Nagarpalika	7	33.7	28.8	31.3	4.7	4.5	4.6	2.7	3.9	3.3	0.4	1.1	0.7	1.0	0.4	0.7	8.5	7.7	8.1
75	Darchula		7	27.6	27.3	27.5	8.3	6.0	7.1	4.8	5.1	5.0	2.8	3.8	3.2	3.7	3.5	3.6	9.4	9.1	9.3
Grand Total				11.8	12.7	12.3	5.8	6.2	6.0	5.0	5.5	5.2	4.3	4.9	4.6	4.0	4.2	4.1	6.2	6.7	6.4

Grade wise drop out rates at primary level, Flash I_2075 (2019-020)

Dist_ Code	Dist_name	Local level_name	Province No	Province_Name	% of Primary Level Total Dropout																	
					Grade 1			Grade 2			Grade 3			Grade 4			Grade 5			Grade 1-5		
					Girls	Boys	Total	Girls	Boys	Total	Girls	Boys	Total	Girls	Boys	Total	Girls	Boys	Total	Girls	Boys	Total
1	Taplejung	Aathrai Tri 1		Province No. 1	3.0	1.7	2.3	1.9	8.1	4.6	4.8	2.4	3.5	1.9	3.0	2.4	2.9	3.0	2.9	2.9	3.7	3.3
1	Taplejung	Maiwakho 1		Province No. 1	4.4	6.3	5.3	4.1	7.3	5.6	5.0	6.4	5.7	4.1	3.3	3.7	3.1	5.1	4.1	4.1	5.7	4.9
1	Taplejung	Meringden 1		Province No. 1	2.7	4.7	3.7	2.8	6.0	4.3	2.6	1.2	2.0	2.3	1.2	1.8	1.8	2.5	2.1	2.5	3.1	2.8
1	Taplejung	Mikwakhol 1		Province No. 1	1.3	1.4	1.3	0.8	3.2	2.0	1.1	0.0	0.5	0.0	1.2	0.5	0.9	0.0	0.5	0.8	1.2	1.0
1	Taplejung	Yangwara 1		Province No. 1	1.8	3.1	2.5	0.6	2.2	1.3	2.3	1.6	2.0	0.6	0.7	0.7	0.0	0.6	0.3	1.1	1.7	1.4
1	Taplejung	Phaktangli 1		Province No. 1	2.1	5.9	4.0	2.4	6.5	4.4	2.9	3.3	3.1	2.4	4.1	3.2	3.1	2.6	2.9	2.6	4.5	3.5
1	Taplejung	Phungling 1		Province No. 1	2.6	2.4	2.5	2.6	4.5	3.6	2.5	2.5	2.5	2.6	2.3	2.4	1.3	2.3	1.8	2.3	2.8	2.6
1	Taplejung	Sidingba C 1		Province No. 1	3.2	4.0	3.6	1.4	6.3	4.1	3.3	2.0	2.6	2.1	2.4	2.3	1.2	1.9	1.5	2.2	3.3	2.8
1	Taplejung	Sirijangha 1		Province No. 1	2.2	2.5	2.3	3.0	6.1	4.5	2.0	2.1	2.0	2.6	1.5	2.0	1.5	2.0	1.8	2.2	2.8	2.5
1	Taplejung	1		Province No. 1	2.6	3.6	3.1	2.3	5.5	3.9	2.9	2.5	2.7	2.2	2.2	2.2	1.8	2.3	2.1	2.4	3.2	2.8
2	Panchthar	Falelung C 1		Province No. 1	1.4	6.5	4.0	0.4	4.6	2.5	1.4	0.0	0.7	0.9	0.5	0.7	0.4	0.5	0.5	0.9	2.4	1.7
2	Panchthar	Falgunan 1		Province No. 1	5.0	7.0	6.0	4.1	4.6	4.3	4.2	4.7	4.4	4.4	5.9	5.2	2.8	4.5	3.7	4.1	5.3	4.7
2	Panchthar	Hilihang G 1		Province No. 1	1.2	4.6	2.9	1.4	3.4	2.4	1.5	0.9	1.2	1.0	0.6	0.8	0.9	1.7	1.3	1.2	2.3	1.7
2	Panchthar	Kummaya 1		Province No. 1	3.5	6.1	4.8	2.0	8.0	4.5	2.6	2.2	2.4	1.3	1.3	1.3	1.4	1.8	1.6	2.1	3.9	3.0
2	Panchthar	Miklajung 1		Province No. 1	1.7	7.4	4.5	0.5	5.6	2.8	2.3	1.9	2.1	2.0	2.0	2.0	1.4	1.8	1.6	1.6	3.8	2.7
2	Panchthar	Phidim Na 1		Province No. 1	5.0	7.0	6.0	3.3	5.8	4.5	3.1	4.5	3.8	3.4	5.0	4.2	3.3	4.7	4.0	3.6	5.4	4.5
2	Panchthar	Tumbewa 1		Province No. 1	1.1	6.8	4.0	1.5	8.5	4.9	2.8	3.0	2.9	2.8	3.4	3.1	0.8	2.7	1.7	1.8	4.9	3.3
2	Panchthar	Yangwara 1		Province No. 1	2.5	5.7	4.1	1.1	5.1	3.1	3.7	2.9	3.3	1.1	2.5	1.7	2.1	2.3	2.2	2.1	3.7	2.9
2	Panchthar	1		Province No. 1	3.1	6.5	4.8	2.1	5.5	3.8	2.8	2.9	2.9	2.4	3.3	2.9	2.0	3.0	2.5	2.5	4.3	3.4
3	Ilam	Chulachuli 1		Province No. 1	1.9	4.5	3.2	1.9	4.1	3.1	1.1	0.6	0.9	0.0	0.0	0.0	0.6	0.6	0.6	1.1	2.0	1.5
3	Ilam	Deumai N 1		Province No. 1	1.0	8.4	4.9	1.9	5.0	3.5	2.1	0.8	1.4	1.1	1.0	1.1	0.8	2.0	1.4	1.4	3.4	2.4
3	Ilam	Ilam Naga 1		Province No. 1	3.5	7.3	5.5	2.8	3.3	3.1	2.6	2.9	2.8	2.7	2.3	2.4	2.6	3.1	2.9	2.8	3.8	3.3
3	Ilam	Mai Nagar 1		Province No. 1	0.8	7.0	3.9	0.3	4.2	2.3	0.3	0.8	0.6	0.0	0.3	0.2	0.0	0.5	0.3	0.3	2.6	1.4
3	Ilam	Maijogmai 1		Province No. 1	0.0	6.8	3.7	0.8	5.2	3.2	1.9	0.0	1.0	0.6	1.7	1.2	1.3	1.9	1.6	0.9	3.1	2.0
3	Ilam	Mangsebu 1		Province No. 1	0.6	7.2	4.2	2.4	6.2	4.2	1.3	0.6	1.0	0.7	1.7	1.2	1.0	0.6	0.9	1.2	3.3	2.2
3	Ilam	Fakphokth 1		Province No. 1	2.4	7.4	5.1	0.0	6.7	3.4	2.9	2.0	2.5	1.7	1.5	1.6	1.4	1.5	1.4	1.7	3.8	2.7
3	Ilam	Rong Gau 1		Province No. 1	0.9	7.3	4.1	0.0	3.9	2.0	0.0	0.0	0.0	0.0	0.0	0.0	0.0	0.0	0.0	0.2	2.3	1.2
3	Ilam	Sandakpu 1		Province No. 1	1.8	8.5	5.4	0.0	5.7	3.1	2.8	1.9	2.3	1.0	1.1	1.1	0.8	1.6	1.2	1.3	3.7	2.5
3	Ilam	Suryodaya 1		Province No. 1	2.7	9.1	6.1	1.7	5.7	3.8	2.0	2.1	2.1	1.9	1.8	1.9	0.9	1.1	1.0	1.9	4.0	2.9
3	Ilam	1		Province No. 1	2.2	7.5	5.0	1.8	4.6	3.2	2.0	1.8	1.9	1.5	1.5	1.5	1.4	1.8	1.6	1.8	3.4	2.6
4	Jhapa	Arjundhar 1		Province No. 1	3.5	8.8	6.4	2.3	4.8	3.6	2.8	2.3	2.6	1.8	2.0	1.9	1.5	2.2	1.9	2.4	4.0	3.2
4	Jhapa	Barhadast 1		Province No. 1	3.6	8.4	6.1	3.3	5.5	4.4	2.7	1.7	2.2	1.0	1.3	1.1	0.6	1.1	0.9	2.2	3.6	2.9
4	Jhapa	Bhadrapur 1		Province No. 1	3.0	9.9	6.9	2.2	3.1	2.7	1.8	2.4	2.1	2.6	2.7	2.6	2.1	2.1	2.1	2.3	4.0	3.2
4	Jhapa	Birtamod 1		Province No. 1	3.0	9.2	6.3	2.7	3.6	3.2	1.4	2.3	1.9	1.1	1.7	1.4	1.5	2.3	1.9	1.9	3.8	2.9
4	Jhapa	Buddhash 1		Province No. 1	2.7	8.6	5.9	2.1	2.3	2.2	1.4	2.1	1.8	1.1	1.9	1.5	0.9	1.6	1.3	1.6	3.3	2.5
4	Jhapa	Damak Na 1		Province No. 1	3.7	7.0	5.5	2.1	2.6	2.4	1.8	2.9	2.4	1.6	1.9	1.8	1.6	2.5	2.1	2.2	3.4	2.8
4	Jhapa	Gauradhal 1		Province No. 1	3.4	7.5	5.5	2.7	4.0	3.4	2.4	2.0	2.2	2.3	3.0	2.6	2.0	1.7	1.9	2.6	3.6	3.1
4	Jhapa	Gauriganj 1		Province No. 1	3.7	7.9	5.8	3.3	4.9	4.1	2.2	1.1	1.7	1.0	1.9	1.5	1.0	2.7	1.9	2.3	3.7	3.0
4	Jhapa	Haldibari C 1		Province No. 1	3.4	9.2	6.5	1.3	5.1	3.4	3.3	2.8	3.0	1.7	2.4	2.1	0.7	2.3	1.5	2.1	4.3	3.2
4	Jhapa	Jhapa Ga 1		Province No. 1	5.3	6.5	5.9	1.5	4.3	2.9	2.4	3.2	2.8	1.8	2.0	1.9	1.1	1.9	1.6	2.4	3.6	3.0
4	Jhapa	Kachanka 1		Province No. 1	4.6	6.5	5.5	3.4	4.2	3.8	2.4	2.9	2.7	1.8	2.8	2.3	1.6	2.6	2.1	2.8	3.8	3.3
4	Jhapa	Kamal Ga 1		Province No. 1	2.7	8.4	5.8	1.7	4.4	3.1	1.3	2.8	2.0	1.9	2.4	2.2	1.4	2.0	1.7	1.8	4.0	2.9
4	Jhapa	Kankai Na 1		Province No. 1	4.3	7.2	5.7	4.4	5.5	5.0	6.1	4.7	5.4	5.4	4.4	4.9	4.5	5.7	5.1	4.9	5.5	5.2
4	Jhapa	Mechinaga 1		Province No. 1	1.4	8.1	4.9	2.2	3.1	2.7	1.7	1.8	1.8	0.9	1.0	0.9	0.9	1.4	1.2	1.4	3.1	2.3
4	Jhapa	Shivasata 1		Province No. 1	3.3	8.4	5.9	1.7	4.1	2.9	1.8	2.4	2.1	0.7	1.6	1.2	0.8	1.5	1.2	1.7	3.6	2.6
4	Jhapa	1		Province No. 1	3.4	8.1	5.8	2.5	4.0	3.3	2.5	2.6	2.5	1.9	2.2	2.1	1.6	2.4	2.0	2.4	3.8	3.1

Dist_ Code	Dist_name	Local level_name	Province No	Province_Name	% of Primary Level Total Dropout																	
					Grade 1			Grade 2			Grade 3			Grade 4			Grade 5			Grade 1-5		
					Girls	Boys	Total	Girls	Boys	Total	Girls	Boys	Total	Girls	Boys	Total	Girls	Boys	Total	Girls	Boys	Total
5	Morang	Belbari Na 1		Province No. 1	3.0	6.6	4.8	2.5	3.8	3.2	1.9	3.5	2.7	1.2	2.7	1.9	1.3	2.3	1.8	2.0	3.8	2.9
5	Morang	Biratnagar 1		Province No. 1	5.0	6.2	5.5	3.4	5.1	4.2	3.3	3.4	3.3	1.5	2.1	1.8	1.1	2.7	1.8	2.9	3.9	3.4
5	Morang	Budhigang 1		Province No. 1	4.5	5.3	4.9	3.5	4.4	3.9	2.9	3.9	3.4	2.4	2.8	2.6	2.1	3.5	2.8	3.1	4.0	3.5
5	Morang	Dhanpalth 1		Province No. 1	12.1	7.1	9.8	7.6	8.7	8.2	5.0	10.4	7.5	9.6	12.2	10.9	8.3	10.6	9.3	8.5	9.8	9.2
5	Morang	Gramthan 1		Province No. 1	3.6	6.0	4.9	2.0	1.9	1.9	2.7	2.8	2.8	2.0	2.1	2.1	0.7	1.5	1.1	2.2	2.8	2.5
5	Morang	Jahada G 1		Province No. 1	7.5	7.1	7.3	5.8	6.1	5.9	5.2	6.7	5.9	6.4	7.2	6.7	4.5	6.1	5.2	5.9	6.6	6.3
5	Morang	Kanepokh 1		Province No. 1	3.8	7.3	5.4	4.0	6.1	5.1	7.7	5.5	6.6	3.5	3.3	3.4	2.7	5.2	3.9	4.4	5.5	4.9
5	Morang	Katahari C 1		Province No. 1	4.6	6.3	5.5	1.9	3.8	2.8	2.0	2.5	2.2	0.9	1.9	1.4	1.4	1.8	1.6	2.2	3.2	2.7
5	Morang	Kerabari C 1		Province No. 1	3.2	6.0	4.7	1.2	3.3	2.3	2.5	0.8	1.6	0.5	0.8	0.7	1.0	1.1	1.0	1.7	2.4	2.0
5	Morang	Letang Na 1		Province No. 1	2.4	8.1	5.2	2.7	4.3	3.4	2.3	2.2	2.2	1.7	1.7	1.7	0.9	1.2	1.0	2.0	3.5	2.7
5	Morang	Miklajung 1		Province No. 1	0.3	10.6	5.5	0.6	3.3	2.0	0.9	0.8	0.9	0.3	1.4	0.9	0.3	0.6	0.5	0.5	3.4	1.9
5	Morang	Patahrish 1		Province No. 1	4.8	6.7	5.8	3.9	4.8	4.4	3.6	3.9	3.8	4.4	4.9	4.7	4.7	4.7	4.7	4.3	5.0	4.7
5	Morang	Rangeli N 1		Province No. 1	5.0	6.6	5.8	3.5	4.5	4.0	2.0	3.4	2.7	1.6	2.5	2.1	1.6	1.7	1.7	2.7	3.7	3.2
5	Morang	Ratuwama 1		Province No. 1	2.5	8.8	5.7	2.2	3.9	3.0	1.5	2.0	1.8	1.4	1.0	1.2	0.9	1.3	1.1	1.7	3.4	2.6
5	Morang	Sundarhar 1		Province No. 1	3.3	7.5	5.5	3.0	3.1	3.1	2.2	3.0	2.6	2.0	3.3	2.7	2.1	2.9	2.5	2.5	3.9	3.2
5	Morang	Sunwarshi 1		Province No. 1	8.3	5.6	6.9	5.6	5.8	5.7	3.3	6.5	4.8	5.0	8.0	6.5	3.8	5.1	4.4	5.2	6.2	5.7
5	Morang	Uralabari 1		Province No. 1	1.8	8.2	5.2	2.3	2.4	2.3	1.9	2.8	2.4	2.3	3.6	3.0	1.9	3.3	2.6	2.0	4.1	3.0
5	Morang	1		Province No. 1	4.5	7.0	5.8	3.4	4.4	3.9	3.0	3.7	3.3	2.7	3.6	3.2	2.5	3.4	3.0	3.2	4.4	3.8
6	Sunsari	Barahkshe 1		Province No. 1	2.4	7.8	5.2	2.4	3.5	2.9	2.0	1.2	1.6	0.7	1.6	1.2	0.5	1.2	0.9	1.6	3.1	2.3
6	Sunsari	Barju Gau 1		Province No. 1	6.9	6.4	6.7	3.4	5.5	4.3	3.3	5.0	4.1	2.7	5.4	3.9	2.9	4.8	3.8	3.8	5.4	4.6
6	Sunsari	Bhokraha 1		Province No. 1	4.2	6.7	5.5	3.5	4.9	4.2	2.5	2.9	2.7	2.9	2.8	2.9	2.4	2.9	2.7	3.1	4.0	3.6
6	Sunsari	Dewangar 1		Province No. 1	5.1	6.6	5.9	4.3	5.4	4.8	4.2	2.9	3.6	3.1	3.4	3.3	1.2	1.7	1.4	3.6	4.0	3.8
6	Sunsari	Dharan U 1		Province No. 1	2.2	9.1	5.9	2.9	2.9	2.9	2.2	2.2	2.2	1.8	1.6	1.7	1.1	2.0	1.6	2.1	3.6	2.8
6	Sunsari	Duhabi Na 1		Province No. 1	4.1	5.9	5.0	2.9	3.4	3.2	2.8	3.2	3.0	1.8	2.4	2.1	1.9	1.6	1.7	2.7	3.3	3.0
6	Sunsari	Gadhi Gau 1		Province No. 1	5.5	8.1	6.8	4.1	3.3	3.7	2.3	3.4	2.8	2.6	3.9	3.3	2.0	2.6	2.4	3.3	4.3	3.8
6	Sunsari	Harinagar 1		Province No. 1	5.2	5.7	5.4	3.8	4.2	4.0	2.5	2.4	2.5	2.8	1.5	2.2	1.6	3.4	2.4	3.2	3.4	3.3
6	Sunsari	Inaruwa N 1		Province No. 1	3.6	5.9	4.9	2.5	3.7	3.1	1.1	1.6	1.4	0.2	0.7	0.5	0.5	0.7	0.6	1.6	2.5	2.0
6	Sunsari	Itahari Sut 1		Province No. 1	1.4	8.0	5.0	1.9	2.6	2.3	1.3	1.4	1.4	1.1	1.5	1.3	0.5	1.0	0.8	1.2	2.9	2.1
6	Sunsari	Koshi Gau 1		Province No. 1	4.7	6.1	5.4	4.0	3.6	3.8	2.1	2.3	2.2	2.2	3.0	2.6	1.5	2.2	1.9	2.9	3.4	3.2
6	Sunsari	Ramdhuni 1		Province No. 1	4.6	4.3	4.5	4.2	4.2	4.2	3.0	3.8	3.4	3.1	3.6	3.4	1.8	3.0	2.5	3.3	3.8	3.6
6	Sunsari	1		Province No. 1	3.6	7.0	5.4	3.0	3.6	3.3	2.2	2.2	1.8	2.1	1.9	1.2	1.9	1.5	2.4	3.4	2.9	
7	Dhankuta	Chaubise 1		Province No. 1	1.7	7.5	4.5	1.8	3.8	2.8	2.1	2.2	2.1	0.0	0.9	0.5	0.0	1.6	0.8	1.1	3.2	2.2
7	Dhankuta	Chhathar 1		Province No. 1	0.0	8.8	4.8	0.0	2.0	1.2	0.6	0.0	0.3	0.0	0.6	0.3	0.0	0.0	0.0	0.1	2.3	1.2
7	Dhankuta	Dhankuta 1		Province No. 1	2.1	9.1	6.0	1.6	1.6	1.6	1.7	1.8	1.8	2.0	2.5	2.2	0.6	0.9	0.8	1.6	3.2	2.4
7	Dhankuta	Mahalaxm 1		Province No. 1	0.4	7.1	3.6	1.6	3.6	2.5	2.0	1.2	1.6	1.1	0.8	1.0	0.4	0.8	0.6	1.1	2.7	1.9
7	Dhankuta	Pakhribas 1		Province No. 1	4.5	5.8	5.2	2.0	2.9	2.5	1.9	3.6	2.7	2.1	3.4	2.8	1.4	2.6	2.0	2.4	3.7	3.0
7	Dhankuta	Sanguriga 1		Province No. 1	0.6	5.6	3.2	0.0	2.3	1.2	0.6	0.0	0.3	0.0	0.0	0.0	0.0	0.0	0.0	0.2	1.6	0.9
7	Dhankuta	Shahidbh 1		Province No. 1	0.0	5.4	2.7	0.5	7.5	4.2	1.4	1.1	1.3	0.6	1.0	0.8	0.0	0.0	0.0	0.5	3.0	1.7
7	Dhankuta	1		Province No. 1	1.5	7.4	4.5	1.2	3.2	2.3	1.5	1.5	1.5	1.0	1.5	1.3	0.4	0.9	0.7	1.1	2.9	2.0
8	Terhathum	Aathrai G 1		Province No. 1	2.2	2.7	2.4	0.4	4.6	2.5	3.2	1.2	2.2	1.2	1.2	1.2	1.7	2.7	2.2	1.7	2.5	2.1
8	Terhathum	Chhathar 1		Province No. 1	0.5	2.4	1.5	0.0	3.4	1.8	0.7	0.0	0.3	0.0	0.6	0.3	1.8	1.1	1.4	0.6	1.5	1.0
8	Terhathum	Laligurans 1		Province No. 1	1.4	1.7	1.5	2.7	4.0	3.4	1.8	1.6	1.7	0.6	1.1	0.9	0.0	1.7	0.8	1.3	2.0	1.7
8	Terhathum	Menchhay 1		Province No. 1	1.0	4.7	3.1	1.8	5.4	3.5	2.6	1.4	2.0	1.4	3.8	2.6	1.3	2.4	1.8	1.6	3.5	2.6
8	Terhathum	Myanglung 1		Province No. 1	3.0	3.0	3.0	2.0	4.9	3.5	1.9	1.1	1.5	0.0	0.4	0.2	1.1	1.4	1.2	1.6	2.2	1.9
8	Terhathum	Phedap G 1		Province No. 1	1.0	2.4	1.7	0.5	3.3	1.9	2.4	2.5	2.4	0.0	0.7	0.3	0.6	2.6	1.6	0.9	2.3	1.6
8	Terhathum	1		Province No. 1	1.8	2.7	2.3	1.2	4.3	2.7	2.1	1.3	1.7	0.5	1.1	0.8	1.1	2.0	1.5	1.3	2.3	1.8
9	Sankhuwasabh:	Bhotkhola 1		Province No. 1	3.6	4.9	4.3	2.6	3.8	3.3	5.3	2.5	3.9	4.4	3.7	4.1	2.9	3.5	3.2	3.7	3.7	3.7
9	Sankhuwasabh:	Chainpur 1		Province No. 1	4.3	7.4	5.9	2.1	8.0	5.2	5.4	3.3	4.4	2.9	3.3	3.1	2.2	3.8	3.0	3.4	5.2	4.3
9	Sankhuwasabh:	Chichila G 1		Province No. 1	1.0	2.8	1.9	0.0	1.3	0.7	0.0	1.3	0.7	0.0	0.0	0.0	0.0	0.0	0.0	0.2	1.1	0.6
9	Sankhuwasabh:	Dharmade 1		Province No. 1	2.1	4.5	3.3	0.6	7.9	4.3	1.6	1.9	1.7	2.0	2.0	2.0	1.5	1.4	1.4	1.5	3.5	2.5
9	Sankhuwasabh:	Khandbari 1		Province No. 1	3.6	6.6	5.1	2.8	4.8	3.8	2.8	2.4	2.6	2.2	3.1	2.6	2.4	2.9	2.6	2.7	4.0	3.3
9	Sankhuwasabh:	Madi Nage 1		Province No. 1	3.6	3.0	3.3	3.0	3.8	3.4	2.0	2.0	2.0	0.6	0.6	0.6	0.7	1.6	1.2	2.0	2.2	2.1
9	Sankhuwasabh:	Makalu G 1		Province No. 1	0.8	5.1	3.0	0.5	3.4	1.9	0.0	0.0	0.0	0.0	0.0	0.0	0.7	1.5	1.2	0.4	2.0	1.2
9	Sankhuwasabh:	Panchakh 1		Province No. 1	2.8	5.6	4.3	3.1	5.5	4.4	2.6	3.5	3.0	3.2	3.9	3.5	2.0	2.3	2.2	2.7	4.2	3.5
9	Sankhuwasabh:	Sabhapok 1		Province No. 1	6.6	5.9	6.2	0.7	5.8	3.3	2.4	2.0	2.2	1.4	2.4	1.9	0.0	2.2	1.1	2.2	3.7	2.9
9	Sankhuwasabh:	Silichong 1		Province No. 1	1.3	5.4	3.5	0.0	4.0	2.0	2.8	0.7	1.7	0.9	0.0	0.4	0.0	0.9	0.4	1.0	2.2	1.6
9	Sankhuwasabha	1		Province No. 1	3.2	5.6	4.4	1.9	5.3	3.7	2.8	2.1	2.4	2.0	2.3	2.2	1.6	2.3	2.0	2.3	3.5	2.9

Dist_ Code	Dist_name	Local level_name	Province No	Province_Name	% of Primary Level Total Dropout																	
					Grade 1			Grade 2			Grade 3			Grade 4			Grade 5			Grade 1-5		
					Girls	Boys	Total	Girls	Boys	Total	Girls	Boys	Total	Girls	Boys	Total	Girls	Boys	Total	Girls	Boys	Total
10	Bhojpur	Aamchow	1	Province No. 1	5.1	6.1	5.6	2.5	7.0	4.6	4.5	3.1	3.8	2.0	2.5	2.3	2.5	1.9	2.1	3.3	4.1	3.7
10	Bhojpur	Arun Gaur	1	Province No. 1	2.6	6.7	4.8	1.0	5.3	3.0	2.1	2.5	2.3	2.8	2.2	2.5	3.0	4.9	3.9	2.3	4.3	3.3
10	Bhojpur	Bhojpur N:	1	Province No. 1	0.6	6.9	4.0	1.0	3.4	2.3	1.7	2.0	1.9	2.0	2.0	0.3	0.7	0.5	1.1	3.0	2.1	
10	Bhojpur	Hatuwaga	1	Province No. 1	2.8	5.0	3.9	1.5	4.0	2.8	1.1	1.0	1.0	1.0	1.0	0.0	0.5	0.3	1.3	2.3	1.8	
10	Bhojpur	Pauwadun	1	Province No. 1	1.7	6.1	3.7	1.2	5.3	3.2	1.4	0.8	1.1	1.9	1.3	1.6	2.2	3.0	2.6	1.7	3.3	2.5
10	Bhojpur	Ramprasa	1	Province No. 1	2.5	5.3	4.1	1.1	3.3	2.2	3.0	1.2	2.1	1.4	1.0	1.2	1.0	2.2	1.6	1.8	2.6	2.2
10	Bhojpur	Salpasilik	1	Province No. 1	1.2	5.1	3.1	0.6	3.8	2.3	1.7	0.6	1.1	1.2	1.2	1.2	0.6	1.2	0.9	1.1	2.4	1.7
10	Bhojpur	Shadanan	1	Province No. 1	1.2	6.8	4.2	0.9	3.6	2.3	0.8	2.2	1.5	0.8	1.0	0.9	0.3	1.4	0.8	0.8	3.0	1.9
10	Bhojpur	Tyamkema	1	Province No. 1	2.0	6.2	4.1	0.6	6.1	3.2	4.8	2.5	3.5	2.7	1.5	2.1	1.8	2.1	2.0	2.4	3.7	3.0
10	Bhojpur		1	Province No. 1	2.2	6.1	4.2	1.2	4.5	2.8	2.3	1.9	2.1	1.7	1.5	1.6	1.2	1.8	1.5	1.7	3.2	2.4
11	Solukhumbu	Dudhkaus	1	Province No. 1	2.2	7.7	4.9	2.2	8.5	5.2	5.3	1.5	3.4	2.8	3.0	2.9	2.7	4.5	3.6	3.0	5.0	4.0
11	Solukhumbu	Dudhkoshi	1	Province No. 1	3.1	8.8	6.2	0.7	5.4	3.2	3.3	3.4	3.3	1.9	2.6	2.3	2.0	2.5	2.3	2.2	4.5	3.4
11	Solukhumbu	Khumbup	1	Province No. 1	2.3	6.9	5.0	1.0	4.7	3.0	2.0	3.5	2.7	1.4	1.3	1.4	2.4	2.6	2.5	1.8	3.8	2.8
11	Solukhumbu	Likhupike	1	Province No. 1	1.9	7.1	5.2	1.3	5.1	2.9	3.6	3.6	3.6	4.5	2.7	3.6	3.1	6.0	4.4	2.9	4.9	3.9
11	Solukhumbu	Mahakulur	1	Province No. 1	7.8	6.3	7.0	5.2	4.9	5.1	2.3	4.9	3.5	4.8	5.7	5.2	3.0	6.1	4.4	4.6	5.6	5.1
11	Solukhumbu	Nechasaly	1	Province No. 1	5.5	6.3	5.8	4.0	9.7	6.8	2.9	3.6	3.2	4.2	4.2	4.2	2.7	3.4	3.1	3.9	5.4	4.7
11	Solukhumbu	Solududha	1	Province No. 1	2.5	8.4	5.5	1.4	4.4	3.1	1.3	2.0	1.7	1.5	1.5	1.5	0.7	1.8	1.3	1.5	3.6	2.6
11	Solukhumbu	Sotang Ga	1	Province No. 1	0.8	7.3	4.0	0.8	2.2	1.4	0.9	0.9	0.9	0.0	2.5	1.3	0.0	0.0	0.0	0.5	2.6	1.5
11	Solukhumbu		1	Province No. 1	3.4	7.6	5.6	2.3	5.5	3.9	2.6	2.7	2.7	2.6	2.9	2.7	1.9	3.1	2.5	2.6	4.4	3.5
12	Okhaladhunga	Champade	1	Province No. 1	4.5	5.8	5.1	2.5	7.7	5.1	6.7	4.4	5.6	1.9	3.1	2.5	2.7	4.0	3.3	3.7	5.0	4.3
12	Okhaladhunga	Chisankhu	1	Province No. 1	0.0	3.5	1.7	0.0	5.5	3.0	3.1	0.7	1.9	0.7	0.7	0.7	1.4	0.7	1.0	1.0	2.2	1.6
12	Okhaladhunga	Khijidema	1	Province No. 1	1.8	6.4	4.3	0.8	7.0	4.3	3.3	1.5	2.5	0.8	1.9	1.4	2.0	1.9	2.0	1.7	3.7	2.7
12	Okhaladhunga	Likhu Gau	1	Province No. 1	6.1	8.1	7.1	2.8	8.4	5.5	2.7	2.9	2.8	3.3	4.7	4.0	2.9	3.5	3.2	3.6	5.5	4.6
12	Okhaladhunga	Manebhan	1	Province No. 1	1.4	6.2	3.9	0.5	3.7	2.0	1.0	1.0	1.0	0.9	0.0	0.5	0.4	1.0	0.7	0.8	2.4	1.6
12	Okhaladhunga	Molung Ga	1	Province No. 1	1.8	5.5	3.7	2.6	8.5	5.4	3.6	2.2	2.8	1.5	2.4	2.0	1.2	1.4	1.3	2.1	4.0	3.1
12	Okhaladhunga	Siddhichar	1	Province No. 1	1.7	5.5	3.6	1.7	4.9	3.5	1.9	3.4	2.7	2.2	2.7	2.4	1.9	2.2	2.0	1.9	3.7	2.8
12	Okhaladhunga	Sunkoshi (1	1	Province No. 1	3.4	6.4	4.9	1.4	6.0	3.5	2.6	3.0	2.8	2.4	2.4	2.4	1.3	2.0	1.7	2.2	4.0	3.1
12	Okhaladhunga		1	Province No. 1	2.7	6.0	4.3	1.6	6.3	3.9	3.1	2.6	2.8	1.8	2.3	2.1	1.7	2.2	1.9	2.2	3.9	3.0
13	Khotang	Ainselukha	1	Province No. 1	1.3	4.3	2.9	1.8	3.8	2.9	1.2	0.6	0.9	0.6	0.6	0.6	0.6	0.7	0.6	1.1	2.0	1.6
13	Khotang	Barahapok	1	Province No. 1	9.0	8.5	8.7	4.3	12.2	8.4	6.6	6.7	6.6	7.0	10.0	8.5	5.6	8.0	6.9	6.5	9.1	7.8
13	Khotang	Diprung G	1	Province No. 1	5.8	6.1	5.9	1.2	7.4	4.1	2.1	3.3	2.7	3.1	3.8	3.4	2.7	2.2	2.5	3.0	4.5	3.7
13	Khotang	Halesi Tuv	1	Province No. 1	3.3	5.1	4.2	0.8	4.7	2.6	3.7	1.1	2.4	0.9	0.9	0.9	1.3	1.4	1.3	2.0	2.6	2.3
13	Khotang	Jantedhun	1	Province No. 1	2.6	4.2	3.4	1.2	6.1	3.6	2.7	1.1	1.9	1.0	1.5	1.2	0.5	1.0	0.8	1.6	2.8	2.2
13	Khotang	Kepilasaga	1	Province No. 1	4.7	5.0	4.9	1.0	5.2	2.9	3.0	1.3	2.3	2.8	2.6	2.7	2.4	2.5	2.4	2.8	3.3	3.0
13	Khotang	Khotehan	1	Province No. 1	2.4	4.9	3.6	1.2	2.8	2.0	1.2	1.5	1.4	1.2	2.0	1.6	0.8	0.5	0.6	1.4	2.3	1.8
13	Khotang	Lamidada	1	Province No. 1	3.6	7.3	5.7	4.0	6.1	5.0	0.8	1.8	1.3	3.1	3.0	3.0	1.8	3.2	2.5	2.7	4.3	3.5
13	Khotang	Rupakot IV	1	Province No. 1	3.7	5.3	4.5	2.6	6.3	4.5	3.4	4.2	3.8	3.1	4.0	3.6	1.8	3.5	2.7	2.9	4.7	3.8
13	Khotang	Sakela Ga	1	Province No. 1	2.2	2.0	2.1	0.0	2.7	1.4	0.0	0.0	0.0	0.0	0.0	0.0	0.0	0.0	0.0	0.4	0.9	0.7
13	Khotang		1	Province No. 1	4.0	5.4	4.7	1.8	5.8	3.8	2.8	2.5	2.6	2.3	3.0	2.7	1.8	2.5	2.1	2.5	3.8	3.2
14	Udayapur	Belaka Na	1	Province No. 1	5.2	4.8	5.0	2.2	5.0	3.7	1.6	2.4	2.0	1.5	1.9	1.7	2.0	2.6	2.3	2.5	3.3	2.9
14	Udayapur	Chaudand	1	Province No. 1	4.0	4.1	4.1	3.4	5.1	4.2	2.9	1.6	2.3	1.3	1.0	1.2	0.5	0.8	0.6	2.4	2.5	2.5
14	Udayapur	Katari Nag	1	Province No. 1	2.0	3.4	2.7	2.2	3.1	2.7	2.1	1.2	1.7	0.7	1.0	0.9	1.3	1.6	1.5	1.7	2.1	1.9
14	Udayapur	Limchung	1	Province No. 1	0.5	5.0	2.8	1.9	3.3	2.6	2.3	0.0	1.0	1.3	1.3	1.3	0.8	0.0	0.4	1.4	1.9	1.6
14	Udayapur	Rautami C	1	Province No. 1	2.0	2.2	2.1	1.5	1.2	1.3	0.3	1.1	0.8	1.1	1.0	1.0	0.6	0.7	0.7	1.1	1.2	1.2
14	Udayapur	Tapli Gaur	1	Province No. 1	2.5	5.5	4.1	1.2	5.2	3.3	1.3	1.3	1.3	0.4	0.0	0.2	0.5	0.0	0.2	1.2	2.4	1.8
14	Udayapur	Triyuga N:	1	Province No. 1	3.8	4.9	4.4	3.1	4.5	3.8	1.7	2.3	2.0	1.7	2.4	2.1	1.3	2.5	2.0	2.3	3.3	2.8
14	Udayapur	Udayapur	1	Province No. 1	2.8	3.7	3.2	1.2	3.0	2.1	1.5	1.5	1.5	0.3	0.7	0.6	0.3	0.3	0.3	1.2	1.8	1.5
14	Udayapur		1	Province No. 1	3.2	4.2	3.7	2.4	4.0	3.2	1.8	1.7	1.8	1.2	1.4	1.3	1.1	1.6	1.3	1.9	2.6	2.3

Dist_ Code	Dist_ name	Local level_ name	Province No	Province_ Name	% of Primary Level Total Dropout																	
					Grade 1			Grade 2			Grade 3			Grade 4			Grade 5			Grade 1-5		
					Girls	Boys	Total	Girls	Boys	Total	Girls	Boys	Total	Girls	Boys	Total	Girls	Boys	Total	Girls	Boys	Total
15	Saptari	Agnisair K 2		Province No. 2	3.9	5.6	4.7	3.2	4.4	3.8	2.7	2.2	2.5	1.9	1.3	1.6	0.5	1.1	0.8	2.4	2.9	2.7
15	Saptari	Belhi Chař 2		Province No. 2	8.3	5.3	6.8	7.0	4.5	5.8	3.5	9.2	6.1	8.0	10.2	8.9	6.2	8.8	7.2	6.6	7.6	7.1
15	Saptari	Bishnupur 2		Province No. 2	8.2	5.9	7.0	5.7	3.1	4.4	3.7	7.1	5.2	7.3	10.5	8.7	6.2	6.5	6.3	6.2	6.6	6.4
15	Saptari	Bodebars 2		Province No. 2	6.8	6.4	6.6	6.0	5.3	5.7	2.6	5.8	4.1	4.8	6.0	5.3	2.9	5.0	3.8	4.7	5.7	5.2
15	Saptari	Chhinnam 2		Province No. 2	4.0	4.5	4.2	3.4	7.2	5.1	2.4	2.5	2.4	4.1	4.7	4.4	4.6	5.2	4.8	3.7	4.8	4.3
15	Saptari	Dakneshw 2		Province No. 2	7.2	5.6	6.4	5.9	5.2	5.6	2.8	4.8	3.7	4.9	6.5	5.6	4.7	6.4	5.4	5.1	5.7	5.4
15	Saptari	Hanumanr 2		Province No. 2	4.1	5.0	4.6	4.6	3.7	4.1	1.7	2.9	2.3	1.3	2.0	1.7	0.9	2.6	1.7	2.5	3.2	2.9
15	Saptari	Kanchanr 2		Province No. 2	6.2	4.6	5.4	5.2	6.1	5.6	3.4	4.1	3.7	4.3	4.5	4.4	3.1	3.7	3.4	4.4	4.6	4.5
15	Saptari	Khadak N: 2		Province No. 2	4.7	5.3	5.0	3.9	5.6	4.7	2.7	4.6	3.6	2.4	3.9	3.1	1.8	4.4	3.0	3.1	4.8	3.9
15	Saptari	Mahadeva 2		Province No. 2	5.9	4.6	5.3	3.5	3.2	3.4	2.5	2.8	2.7	0.9	2.5	1.5	1.4	1.9	1.6	2.8	3.0	2.9
15	Saptari	Rajbiraj N: 2		Province No. 2	6.2	5.5	5.9	4.9	4.6	4.8	1.8	4.7	3.1	6.0	7.8	6.7	4.8	7.6	6.0	4.7	6.0	5.4
15	Saptari	Rupani G: 2		Province No. 2	6.3	3.9	5.2	5.1	5.2	5.1	2.1	3.5	2.7	1.8	4.2	2.9	0.9	4.4	2.3	3.3	4.2	3.8
15	Saptari	Saptakosh 2		Province No. 2	7.4	5.7	6.5	5.0	5.3	5.2	3.9	5.0	4.5	5.1	5.4	5.2	3.3	4.8	4.0	4.9	5.3	5.1
15	Saptari	Shambhur 2		Province No. 2	6.3	5.2	5.7	4.0	3.8	3.9	2.0	2.5	2.3	1.7	2.7	2.3	2.0	2.0	2.0	3.2	3.3	3.2
15	Saptari	Surunga N 2		Province No. 2	4.4	5.4	4.8	3.5	5.4	4.5	1.8	2.2	2.0	1.0	2.8	1.9	1.0	2.2	1.5	2.3	3.6	3.0
15	Saptari	Tilatha Koi 2		Province No. 2	7.6	10.3	8.8	6.2	7.4	6.7	5.0	9.4	6.9	11.8	9.7	11.0	6.3	7.5	6.8	7.4	8.9	8.1
15	Saptari	Tirahut Ga 2		Province No. 2	5.1	6.2	5.6	3.9	6.4	5.0	3.5	3.7	3.6	2.4	2.2	2.3	2.0	3.2	2.5	3.4	4.3	3.9
15	Saptari	Walan Bih 2		Province No. 2	3.4	5.9	4.6	0.7	3.5	2.0	1.2	0.5	0.9	0.0	0.0	0.0	0.5	0.0	0.3	1.2	2.0	1.6
15	Saptari	2		Province No. 2	5.9	5.6	5.8	4.7	5.0	4.8	2.7	4.5	3.5	4.5	5.0	4.7	3.2	4.4	3.7	4.2	4.9	4.6
16	Siraha	Arnama G 2		Province No. 2	5.9	3.9	4.9	3.3	3.7	3.5	2.0	2.0	2.0	1.5	2.6	2.0	0.0	0.6	0.2	2.5	2.6	2.6
16	Siraha	Aurahi Ga 2		Province No. 2	2.7	4.3	3.6	3.1	3.6	3.3	2.5	3.4	2.9	0.4	1.9	1.2	0.0	0.5	0.2	1.8	2.7	2.2
16	Siraha	Bariyarp 2		Province No. 2	3.3	4.8	4.1	3.1	3.4	3.3	1.6	1.8	1.7	1.1	0.7	0.9	0.8	1.5	1.1	2.0	2.4	2.2
16	Siraha	Bhagawan 2		Province No. 2	3.6	3.8	3.7	3.2	1.8	2.5	1.0	1.4	1.2	0.9	0.9	0.9	0.0	2.1	0.9	1.7	2.0	1.9
16	Siraha	Bishnupur 2		Province No. 2	4.4	5.0	4.7	3.4	4.8	4.1	2.4	2.3	2.4	2.5	4.0	3.3	1.7	2.2	1.9	2.9	3.7	3.3
16	Siraha	Dhangadh 2		Province No. 2	3.6	4.2	3.9	4.6	3.1	3.8	1.9	3.5	2.7	3.3	4.0	3.7	2.1	3.6	2.9	3.1	3.7	3.4
16	Siraha	Golbazar 1 2		Province No. 2	5.2	4.3	4.7	4.6	4.1	4.3	3.0	4.7	4.0	3.2	4.5	3.9	2.8	4.4	3.7	3.7	4.4	4.1
16	Siraha	Kalyanpur 2		Province No. 2	4.8	5.5	5.2	3.7	4.1	3.9	2.2	3.9	3.0	2.6	3.0	2.8	1.5	3.3	2.4	3.0	4.0	3.5
16	Siraha	Karjanha 1 2		Province No. 2	3.4	4.5	4.0	1.7	2.8	2.4	2.2	2.0	2.1	2.4	2.2	2.3	1.6	1.3	1.5	2.3	2.6	2.4
16	Siraha	Lahan Naç 2		Province No. 2	6.3	5.1	5.6	4.1	4.4	4.3	3.9	6.7	5.6	4.9	7.8	6.7	3.6	7.0	5.6	4.5	6.2	5.4
16	Siraha	Laxmipur 1 2		Province No. 2	5.0	4.9	5.0	2.8	3.4	3.2	2.0	3.7	2.9	1.5	3.2	2.3	1.5	2.9	2.1	2.6	3.6	3.1
16	Siraha	Mirchaiya 2		Province No. 2	4.0	5.0	4.6	3.9	3.5	3.7	2.1	2.3	2.2	1.9	2.3	2.1	1.6	2.7	2.3	2.7	3.2	2.9
16	Siraha	Naraha G: 2		Province No. 2	1.9	4.0	3.0	2.5	4.9	3.7	1.7	2.2	2.0	0.9	1.6	1.2	0.0	0.8	0.4	1.4	2.7	2.0
16	Siraha	Navaraju 2		Province No. 2	5.3	3.9	4.6	1.6	3.0	2.3	2.7	1.4	2.1	1.6	2.1	1.8	0.4	1.9	1.0	2.3	2.5	2.4
16	Siraha	Sakhuwan 2		Province No. 2	5.0	4.4	4.7	3.6	4.5	4.0	2.1	2.8	2.4	1.6	3.1	2.3	1.1	2.1	1.5	2.7	3.4	3.0
16	Siraha	Siraha Naç 2		Province No. 2	4.8	4.8	4.8	3.9	3.4	3.6	2.1	3.8	3.0	3.5	4.1	3.8	1.9	2.7	2.3	3.2	3.8	3.5
16	Siraha	Sukhipur 1 2		Province No. 2	4.3	4.8	4.6	3.1	3.5	3.3	2.1	2.8	2.5	1.8	1.4	1.6	0.9	1.3	1.1	2.5	2.8	2.6
16	Siraha	2		Province No. 2	4.6	4.7	4.7	3.6	3.7	3.6	2.4	3.7	3.1	2.7	3.9	3.3	1.8	3.4	2.6	3.0	3.9	3.4
17	Dhanusha	Aurahi Ga 2		Province No. 2	6.8	5.8	6.3	5.5	5.1	5.3	2.2	4.8	3.4	3.7	3.6	3.6	3.7	4.7	4.1	4.4	4.8	4.6
17	Dhanusha	Bateswor 1 2		Province No. 2	8.6	6.1	7.3	6.0	5.9	6.0	4.8	8.1	6.3	6.3	7.4	6.7	5.5	7.6	6.4	6.3	7.0	6.6
17	Dhanusha	Bidehi Naç 2		Province No. 2	3.2	2.9	3.0	4.3	2.8	3.7	2.0	4.4	3.0	2.8	3.3	3.0	2.8	2.2	2.5	3.0	3.1	3.1
17	Dhanusha	Chhreshw 2		Province No. 2	7.7	5.3	6.5	8.3	4.9	6.6	3.5	8.7	6.0	8.6	9.1	8.8	8.1	9.2	8.6	7.2	7.4	7.3
17	Dhanusha	Dhanauji 2		Province No. 2	9.4	6.2	7.8	8.0	7.7	7.9	3.7	8.8	5.7	10.7	10.9	10.7	8.1	9.4	8.6	8.0	8.6	8.3
17	Dhanusha	Dhanusad 2		Province No. 2	8.8	6.0	7.4	7.8	6.8	7.3	5.2	10.2	7.6	9.6	11.8	10.7	7.4	9.8	8.6	7.8	8.9	8.3
17	Dhanusha	Ganeshm: 2		Province No. 2	5.8	5.4	5.6	6.5	6.0	6.2	2.7	7.0	4.8	6.3	8.1	7.2	3.4	4.0	3.7	4.9	6.1	5.5
17	Dhanusha	Hansapur 2		Province No. 2	7.7	5.3	6.6	7.7	6.7	7.3	4.1	8.3	5.9	8.1	9.8	8.9	6.8	9.5	7.9	6.9	7.9	7.4
17	Dhanusha	Janaknan: 2		Province No. 2	9.9	6.3	8.2	9.5	5.0	7.4	5.2	12.1	8.5	11.8	14.0	12.8	8.7	13.1	10.8	9.0	10.1	9.6
17	Dhanusha	Janakpur 1 2		Province No. 2	8.8	6.0	7.2	6.2	4.8	5.4	4.2	8.6	6.5	7.6	10.6	9.2	5.9	8.3	7.2	6.5	7.7	7.1
17	Dhanusha	Kamala N: 2		Province No. 2	9.9	5.3	7.5	8.2	6.1	7.2	3.2	10.6	6.7	9.6	12.9	11.1	8.8	10.9	9.7	7.9	9.2	8.5
17	Dhanusha	Laxminiya 2		Province No. 2	8.8	7.7	8.2	6.7	5.3	6.1	3.0	7.4	5.1	5.7	8.4	7.0	5.6	8.4	6.7	5.9	7.4	6.7
17	Dhanusha	Mithila Bih 2		Province No. 2	7.2	6.6	6.9	6.2	5.0	5.7	2.3	5.9	3.7	5.1	6.6	5.7	3.6	4.8	4.1	4.9	5.8	5.3
17	Dhanusha	Mithila Naç 2		Province No. 2	4.8	6.0	5.4	3.8	5.5	4.7	3.1	4.3	3.7	3.2	3.4	3.3	2.7	3.4	3.0	3.5	4.5	4.0
17	Dhanusha	Mukhiyap: 2		Province No. 2	4.7	3.9	4.3	3.2	3.9	3.5	2.1	3.8	2.9	3.1	4.1	3.5	1.7	2.2	1.9	3.0	3.6	3.3
17	Dhanusha	Nagarain 1 2		Province No. 2	5.0	4.5	4.7	3.9	4.7	4.2	2.5	5.4	3.8	4.0	6.6	5.1	4.1	5.2	4.6	3.9	5.3	4.6
17	Dhanusha	Sabaila N: 2		Province No. 2	6.2	5.7	6.0	7.3	5.3	6.3	3.7	9.1	6.2	7.0	8.1	7.5	6.5	8.7	7.4	6.2	7.4	6.8
17	Dhanusha	Sahidnaga 2		Province No. 2	6.5	5.7	6.1	6.1	4.1	5.1	2.9	6.6	4.7	5.1	6.8	5.9	3.9	5.8	4.7	4.9	5.8	5.3
17	Dhanusha	2		Province No. 2	7.3	5.6	6.5	6.5	5.2	5.8	3.5	7.7	5.5	6.7	8.5	7.5	5.5	7.3	6.3	5.9	6.9	6.4

Dist_Code	Dist_name	Local level_name	Province No	Province_Name	% of Primary Level Total Dropout																	
					Grade 1			Grade 2			Grade 3			Grade 4			Grade 5			Grade 1-5		
					Girls	Boys	Total	Girls	Boys	Total	Girls	Boys	Total	Girls	Boys	Total	Girls	Boys	Total	Girls	Boys	Total
18	Mahottari	Aurahi Naç 2	Province No. 2	4.0	5.2	4.6	2.2	3.7	2.9	3.0	3.5	3.2	2.4	1.8	2.1	1.9	2.7	2.3	2.7	3.4	3.0	
18	Mahottari	Balwa Naç 2	Province No. 2	6.0	4.0	5.0	4.8	4.7	4.7	3.4	3.9	3.6	2.1	1.8	2.0	1.9	2.0	2.0	3.6	3.3	3.5	
18	Mahottari	Bardibas Naç 2	Province No. 2	4.4	4.1	4.3	4.5	4.9	4.7	3.8	4.0	3.9	2.0	2.1	2.0	1.6	3.0	2.3	3.2	3.6	3.4	
18	Mahottari	Bhangaha 2	Province No. 2	4.6	5.7	5.1	4.2	4.7	4.4	1.8	5.4	3.5	3.5	5.2	4.3	4.0	5.5	4.7	3.6	5.3	4.5	
18	Mahottari	Ekdanra G 2	Province No. 2	3.5	4.3	3.9	1.4	1.4	1.4	1.7	2.2	1.9	0.0	0.3	0.1	0.8	1.1	0.9	1.5	1.9	1.7	
18	Mahottari	Gaushala 2	Province No. 2	6.3	4.7	5.4	6.0	5.2	5.6	3.5	8.3	6.0	5.6	7.1	6.4	5.3	7.1	6.2	5.3	6.5	5.9	
18	Mahottari	Jaleswor Naç 2	Province No. 2	4.6	4.9	4.8	3.2	3.7	3.5	2.8	4.0	3.4	1.8	2.9	2.4	2.1	3.2	2.6	2.9	3.7	3.3	
18	Mahottari	Loharpatti 2	Province No. 2	4.5	6.0	5.2	6.1	3.5	4.8	2.8	6.3	4.4	6.7	8.3	7.3	5.5	7.3	6.3	5.1	6.3	5.7	
18	Mahottari	Mahottari Naç 2	Province No. 2	5.9	4.3	5.2	3.2	4.2	3.7	3.1	3.0	3.1	2.7	2.0	2.4	1.3	2.2	1.7	3.3	3.2	3.2	
18	Mahottari	Manra Sis: 2	Province No. 2	6.3	5.0	5.7	6.7	4.5	5.7	3.4	5.2	4.2	3.9	4.5	4.1	4.1	3.8	4.0	4.8	4.6	4.7	
18	Mahottari	Matihani Naç 2	Province No. 2	5.9	4.4	5.2	3.7	3.4	3.6	1.8	2.7	2.2	3.3	3.6	3.4	1.8	2.6	2.2	3.3	3.3	3.3	
18	Mahottari	Pipra Gau: 2	Province No. 2	6.7	4.5	5.6	6.3	3.9	5.1	3.2	5.5	4.3	5.4	7.2	6.2	4.6	4.2	4.4	5.2	5.0	5.1	
18	Mahottari	Ramgopal 2	Province No. 2	6.3	4.5	5.4	3.7	3.8	3.8	3.1	3.6	3.3	0.5	2.1	1.1	1.7	2.1	1.9	3.1	3.2	3.1	
18	Mahottari	Samsi Gau 2	Province No. 2	6.4	4.1	5.2	3.8	5.0	4.3	3.0	6.0	4.2	2.2	3.9	2.8	2.2	3.1	2.6	3.5	4.4	4.0	
18	Mahottari	Sonama G 2	Province No. 2	4.2	4.0	4.1	3.0	3.2	3.1	1.6	2.9	2.2	1.9	2.1	2.0	1.6	2.1	1.8	2.5	2.8	2.7	
18	Mahottari	2	Province No. 2	5.3	4.6	5.0	4.3	4.1	4.2	2.8	4.7	3.7	3.0	3.8	3.4	2.9	3.7	3.3	3.7	4.2	3.9	
19	Sarlahi	Bagmati Naç 2	Province No. 2	4.1	4.6	4.4	3.3	6.2	4.7	4.0	3.9	3.9	1.9	2.8	2.3	1.5	3.6	2.6	3.0	4.2	3.6	
19	Sarlahi	Balara Naç 2	Province No. 2	7.6	5.5	6.5	7.8	4.9	6.4	3.3	9.0	6.1	9.9	11.3	10.6	8.0	10.6	9.4	7.3	8.2	7.8	
19	Sarlahi	Barahatha 2	Province No. 2	4.8	5.1	5.0	4.1	4.6	4.3	2.9	3.2	3.0	2.1	2.7	2.4	2.5	3.5	3.0	3.3	3.8	3.6	
19	Sarlahi	Basbariya 2	Province No. 2	4.8	5.1	4.9	4.4	6.5	5.3	2.5	5.0	3.6	6.4	8.7	7.5	3.5	5.0	4.2	4.3	6.0	5.2	
19	Sarlahi	Bishnu Gau 2	Province No. 2	3.1	3.4	3.2	2.9	3.3	3.1	1.5	1.3	1.4	1.6	1.6	1.6	0.9	1.9	1.4	2.0	2.3	2.2	
19	Sarlahi	Brahmapu 2	Province No. 2	6.5	3.9	5.2	5.6	4.5	5.1	2.4	6.3	3.8	5.3	4.7	5.1	2.9	2.9	2.9	4.5	4.5	4.5	
19	Sarlahi	Chakragha: 2	Province No. 2	7.3	6.8	7.1	7.7	4.5	6.1	3.4	9.0	5.8	8.6	10.7	9.6	6.8	9.0	7.9	6.8	8.0	7.4	
19	Sarlahi	Chandran: 2	Province No. 2	8.9	6.3	7.7	7.0	6.9	7.0	3.9	9.4	6.0	9.3	11.7	10.2	9.1	11.2	9.9	7.7	9.1	8.4	
19	Sarlahi	Dhankaul Naç 2	Province No. 2	4.3	5.4	4.8	4.6	4.4	4.5	4.6	3.4	4.1	0.5	2.6	1.3	1.2	1.8	1.4	3.0	3.5	3.3	
19	Sarlahi	Godaita Naç 2	Province No. 2	5.1	5.7	5.4	4.6	4.0	4.3	3.1	4.8	3.9	4.2	4.5	4.4	3.5	3.7	3.6	4.1	4.6	4.3	
19	Sarlahi	Haripur Naç 2	Province No. 2	5.6	4.1	4.9	4.5	4.4	4.5	2.9	5.9	4.2	4.3	5.4	4.8	4.4	5.1	4.7	4.4	5.0	4.7	
19	Sarlahi	Haripurwa 2	Province No. 2	7.1	6.3	6.8	5.7	5.0	5.4	3.1	6.1	4.4	4.2	7.4	5.5	3.2	6.3	4.4	4.7	6.2	5.4	
19	Sarlahi	Hariwan Naç 2	Province No. 2	4.9	4.2	4.6	4.3	6.3	5.3	2.7	3.9	3.3	2.8	4.6	3.6	1.7	4.3	2.9	3.3	4.7	4.0	
19	Sarlahi	Ishworpur 2	Province No. 2	8.6	5.6	7.1	6.7	6.4	6.6	3.2	7.5	5.1	6.2	8.8	7.5	5.4	7.6	6.4	6.0	7.2	6.6	
19	Sarlahi	Kabilasi Naç 2	Province No. 2	5.7	5.4	5.6	5.4	6.4	5.8	3.8	6.0	4.8	4.7	5.0	4.8	4.4	6.0	5.1	4.8	5.8	5.3	
19	Sarlahi	Kaudena Naç 2	Province No. 2	7.1	5.5	6.4	6.7	7.0	6.9	4.1	8.0	5.8	6.7	6.8	6.7	4.2	7.3	5.6	5.8	6.9	6.4	
19	Sarlahi	Lalbandi Naç 2	Province No. 2	5.7	5.7	5.7	4.2	5.8	5.0	3.5	4.9	4.2	3.1	4.6	3.9	3.6	3.7	3.6	4.0	4.9	4.5	
19	Sarlahi	Malangaw 2	Province No. 2	6.3	5.4	5.8	5.3	4.8	5.0	3.9	5.5	4.7	4.7	6.3	5.5	2.9	5.5	4.2	4.6	5.5	5.0	
19	Sarlahi	Parsa Gau 2	Province No. 2	6.9	5.1	6.2	4.8	5.5	5.1	4.2	7.0	5.4	3.1	4.7	3.9	4.2	5.6	4.8	4.6	5.6	5.1	
19	Sarlahi	Ramnagar 2	Province No. 2	6.9	10.2	8.4	7.9	5.5	6.8	2.9	10.1	6.4	7.3	11.3	9.1	5.5	7.3	6.4	6.1	8.9	7.5	
19	Sarlahi	2	Province No. 2	6.1	5.5	5.8	5.5	5.4	5.4	3.3	6.1	4.5	5.0	6.4	5.6	4.1	5.7	4.8	4.8	5.8	5.3	
32	Rautahat	Baudhimai 2	Province No. 2	6.4	6.1	6.3	8.1	6.9	7.6	3.3	9.5	6.3	9.3	11.8	10.4	6.9	9.4	8.0	6.8	8.7	7.8	
32	Rautahat	Birnodaban 2	Province No. 2	7.4	4.9	6.1	9.3	3.3	6.2	2.6	9.8	6.5	10.7	12.6	11.7	8.8	10.3	9.6	7.8	8.2	8.0	
32	Rautahat	Chandrapu 2	Province No. 2	9.6	7.6	8.7	7.0	5.7	6.4	4.3	10.1	7.0	9.8	11.7	10.7	7.6	9.6	8.6	7.7	8.9	8.3	
32	Rautahat	Debahi Gau 2	Province No. 2	9.4	5.5	7.5	9.2	5.1	7.5	3.4	12.2	7.3	10.8	14.1	12.4	9.5	11.8	10.5	8.5	9.8	9.1	
32	Rautahat	Durga Bha: 2	Province No. 2	5.8	5.7	5.7	5.6	4.7	5.2	3.6	5.4	4.4	4.1	6.4	5.1	4.6	7.9	6.2	4.7	6.0	5.4	
32	Rautahat	Gadhimai 2	Province No. 2	7.5	5.4	6.4	9.4	4.2	6.9	3.8	11.2	7.7	11.6	14.3	12.9	9.6	11.5	10.5	8.4	9.3	8.9	
32	Rautahat	Garuda Naç 2	Province No. 2	3.1	3.4	3.3	4.7	2.3	3.5	2.5	4.1	3.2	4.3	4.1	4.2	3.4	4.0	3.7	3.6	3.6	3.6	
32	Rautahat	Gaur Nag: 2	Province No. 2	4.9	5.9	5.4	6.3	4.8	5.5	2.4	2.8	2.6	3.4	3.8	3.5	2.3	2.9	2.5	3.9	4.0	3.9	
32	Rautahat	Gujara Naç 2	Province No. 2	7.6	5.4	6.6	6.6	5.0	5.8	4.1	8.9	6.6	8.6	10.2	9.4	7.1	8.7	7.9	6.8	7.6	7.2	
32	Rautahat	Ishanath Naç 2	Province No. 2	6.3	4.9	5.7	4.4	3.0	3.7	3.1	5.8	4.4	4.7	6.2	5.4	2.8	3.5	3.1	4.3	4.7	4.5	
32	Rautahat	Katahariya 2	Province No. 2	6.3	5.4	5.9	6.3	5.7	6.0	3.3	10.5	6.9	8.5	11.9	10.1	4.8	7.2	6.0	5.8	8.1	7.0	
32	Rautahat	Madav Naç 2	Province No. 2	5.1	4.7	4.9	4.4	5.0	4.7	2.2	5.4	3.8	6.0	6.0	6.0	3.2	5.2	4.1	4.2	5.2	4.7	
32	Rautahat	Maulapur Naç 2	Province No. 2	5.8	5.4	5.7	8.5	4.4	6.8	2.7	9.0	5.5	8.6	10.4	9.5	6.3	8.2	7.2	6.4	7.5	6.9	
32	Rautahat	Paroha Naç 2	Province No. 2	7.2	5.5	6.3	7.7	3.9	5.8	3.7	9.9	6.6	10.7	11.8	11.2	7.7	10.8	9.1	7.4	8.4	7.9	
32	Rautahat	Phatuwa E 2	Province No. 2	8.5	4.8	6.5	6.5	3.5	5.1	2.6	8.4	5.3	5.4	8.5	6.8	4.1	4.9	4.5	5.4	6.0	5.7	
32	Rautahat	Rajdevi Naç 2	Province No. 2	5.1	4.5	4.8	4.8	4.2	4.5	2.8	5.4	3.9	5.3	7.1	6.2	3.7	5.4	4.5	4.3	5.3	4.8	
32	Rautahat	Rajpur Naç 2	Province No. 2	7.3	4.5	5.8	8.2	3.8	6.2	4.1	10.2	6.9	9.5	14.5	12.0	6.4	9.7	8.0	7.1	8.6	7.8	
32	Rautahat	Yamunam 2	Province No. 2	7.2	5.4	6.3	10.6	5.8	8.4	3.9	13.0	7.6	13.3	15.9	14.5	9.9	12.6	11.0	9.0	10.5	9.8	
32	Rautahat	2	Province No. 2	6.4	5.1	5.8	6.9	4.4	5.7	3.2	8.4	5.7	8.0	9.8	8.9	6.0	8.0	7.0	6.1	7.1	6.6	

Dist_ Code	Dist_name	Local level_name	Province No	Province_Name	% of Primary Level Total Dropout																	
					Grade 1			Grade 2			Grade 3			Grade 4			Grade 5			Grade 1-5		
					Girls	Boys	Total	Girls	Boys	Total	Girls	Boys	Total	Girls	Boys	Total	Girls	Boys	Total	Girls	Boys	Total
33	Bara	Adarsh Ko 2		Province No. 2	8.7	9.9	9.3	12.4	12.6	12.5	13.8	14.2	14.0	16.9	12.6	15.0	13.7	12.2	13.0	13.1	12.3	12.7
33	Bara	Baragadi C 2		Province No. 2	7.1	5.6	6.4	6.3	3.6	4.8	2.7	8.3	5.5	6.4	9.2	7.5	5.9	9.8	7.7	5.7	7.3	6.5
33	Bara	Bishramp 2		Province No. 2	6.0	4.5	5.3	4.4	7.1	5.6	3.2	4.6	3.8	4.8	4.6	4.7	3.5	4.8	4.0	4.4	5.1	4.8
33	Bara	Devtal Gau 2		Province No. 2	7.4	5.4	6.4	5.3	4.0	4.7	1.7	7.7	4.4	7.5	10.3	8.6	5.6	9.6	7.2	5.5	7.4	6.4
33	Bara	Jitpur Simr 2		Province No. 2	6.2	4.5	5.3	4.8	4.5	4.6	3.1	5.2	4.1	5.0	6.3	5.6	3.5	4.8	4.2	4.5	5.1	4.8
33	Bara	Kalaiya U 2		Province No. 2	5.6	4.4	5.0	4.7	4.8	4.7	2.8	6.2	4.4	3.5	6.3	4.6	3.2	4.4	3.7	3.9	5.2	4.6
33	Bara	Karaiyam 2		Province No. 2	7.8	4.5	6.2	5.5	5.7	5.6	4.0	4.5	4.2	2.3	4.7	3.4	2.1	5.3	3.5	4.4	4.9	4.6
33	Bara	Kolhabi N 2		Province No. 2	3.5	5.0	4.3	4.8	4.1	4.4	1.8	3.8	2.6	2.1	2.4	2.2	2.1	2.4	2.2	2.8	3.5	3.2
33	Bara	Mahagadh 2		Province No. 2	6.3	4.8	5.6	4.6	5.0	4.8	2.7	5.8	4.0	3.4	3.7	3.5	1.6	2.4	1.9	3.7	4.3	4.0
33	Bara	Nijgadh N 2		Province No. 2	6.1	6.6	6.4	5.4	4.2	4.8	1.9	4.3	3.1	3.8	4.6	4.1	3.3	3.5	3.4	4.1	4.6	4.4
33	Bara	Pacharaut 2		Province No. 2	4.8	3.9	4.4	4.8	4.4	4.6	3.3	7.1	5.0	5.2	5.8	5.5	3.7	4.8	4.2	4.4	5.2	4.8
33	Bara	Parwanipu 2		Province No. 2	5.1	3.9	4.5	4.0	4.4	4.2	1.3	4.5	2.9	3.5	4.9	4.2	2.6	3.8	3.1	3.3	4.3	3.8
33	Bara	Pheta Gau 2		Province No. 2	6.4	5.1	5.8	5.9	5.3	5.6	2.9	6.5	4.3	4.3	5.4	4.8	1.6	2.0	1.7	4.2	4.9	4.5
33	Bara	Prasauni C 2		Province No. 2	7.8	4.3	5.9	7.7	5.3	6.6	4.9	10.0	7.2	7.7	9.3	8.4	5.7	7.0	6.3	6.8	7.2	7.0
33	Bara	Simroung 2		Province No. 2	5.9	4.9	5.4	4.3	3.6	4.0	2.6	7.4	4.8	6.2	8.5	7.2	3.6	5.3	4.3	4.5	5.9	5.2
33	Bara	Subarna C 2		Province No. 2	8.0	5.2	6.6	7.7	5.7	6.7	2.7	9.3	5.8	7.6	9.6	8.6	6.4	8.0	7.1	6.5	7.5	7.0
33	Bara	2		Province No. 2	6.4	5.2	5.8	5.8	5.2	5.5	3.5	6.7	5.0	5.5	6.7	6.1	4.2	5.4	4.8	5.1	5.9	5.5
34	Parsa	Bahudarm 2		Province No. 2	7.5	5.9	6.7	6.6	5.0	5.9	2.9	5.9	4.0	7.0	7.7	7.3	6.0	7.6	6.7	6.0	6.4	6.2
34	Parsa	Bindabasir 2		Province No. 2	7.4	5.9	6.8	5.1	3.3	4.3	3.3	7.1	4.8	6.0	9.2	7.3	6.3	8.8	7.4	5.6	6.9	6.2
34	Parsa	Birgunj M 2		Province No. 2	5.3	5.2	5.2	4.3	4.1	4.2	2.2	3.9	3.0	2.9	3.4	3.1	2.6	3.7	3.1	3.5	4.1	3.8
34	Parsa	Chhipahar 2		Province No. 2	5.1	7.2	6.0	3.3	5.4	4.2	4.6	5.4	5.0	1.7	3.2	2.4	1.7	2.9	2.2	3.3	4.8	4.0
34	Parsa	Dhobini G 2		Province No. 2	6.1	6.9	6.4	6.9	7.6	7.2	4.9	6.0	5.3	3.9	3.1	3.6	5.7	6.5	6.0	5.5	6.0	5.8
34	Parsa	Jaganathp 2		Province No. 2	7.0	5.8	6.4	6.6	6.7	6.7	4.2	7.3	5.6	7.0	8.7	7.8	4.6	6.3	5.2	5.9	6.9	6.4
34	Parsa	Jira Bhaw 2		Province No. 2	10.0	7.5	8.8	5.3	9.9	7.3	6.2	8.3	7.2	6.8	8.2	7.4	4.9	6.0	5.4	6.6	8.0	7.3
34	Parsa	Kalikamai 2		Province No. 2	4.6	4.4	4.5	6.0	5.5	5.8	4.0	7.5	5.6	6.5	10.4	8.3	5.3	7.3	6.2	5.3	7.0	6.2
34	Parsa	Pakahama 2		Province No. 2	8.0	8.2	8.1	6.6	7.4	7.0	2.7	8.2	5.1	6.0	8.6	7.1	4.8	5.8	5.2	5.6	7.7	6.6
34	Parsa	Parsagadi 2		Province No. 2	6.7	5.6	6.2	4.0	5.6	4.8	2.8	3.8	3.3	4.1	3.9	4.0	3.1	5.2	4.1	4.1	4.8	4.5
34	Parsa	Paterwasu 2		Province No. 2	6.7	5.6	6.2	4.0	5.0	4.5	2.7	5.8	4.2	3.4	4.2	3.8	3.3	4.1	3.7	4.0	4.9	4.5
34	Parsa	Pokhariya 2		Province No. 2	3.9	7.3	5.4	4.9	5.6	5.2	2.5	3.7	2.9	2.9	2.1	2.6	2.6	1.6	2.2	3.4	4.0	3.7
34	Parsa	Sakhuwa I 2		Province No. 2	5.2	5.1	5.2	4.4	2.4	3.5	2.4	3.1	2.7	3.3	4.4	3.8	2.2	2.9	2.5	3.5	3.6	3.5
34	Parsa	Thori Gau 2		Province No. 2	4.6	8.4	6.3	6.7	6.3	6.5	6.5	4.8	5.7	3.9	3.6	3.7	3.0	3.2	3.1	4.9	5.3	5.1
34	Parsa	2		Province No. 2	5.9	5.9	5.9	5.0	5.1	5.0	3.1	5.0	4.0	4.1	5.0	4.5	3.6	4.6	4.0	4.3	5.1	4.7
20	Sindhuli	Dudhuli N 3		Bagmati	3.9	4.4	4.2	3.4	5.0	4.2	1.7	2.2	2.0	1.7	1.9	1.8	1.4	2.7	2.0	2.4	3.2	2.8
20	Sindhuli	Ghanglek 3		Bagmati	2.7	3.9	3.3	2.5	4.9	3.7	1.6	1.5	1.6	0.6	0.6	0.6	0.0	0.0	0.0	1.5	2.2	1.8
20	Sindhuli	Golanjor C 3		Bagmati	1.8	4.2	3.1	0.0	1.9	1.0	0.0	0.4	0.2	0.0	0.0	0.0	0.0	0.5	0.2	0.4	1.4	0.9
20	Sindhuli	Hariharpur 3		Bagmati	4.1	5.4	4.8	2.8	6.1	4.4	2.5	1.7	2.1	0.0	0.0	0.0	0.5	1.8	1.1	2.0	3.0	2.5
20	Sindhuli	Kamalama 3		Bagmati	3.8	4.3	4.1	2.9	3.7	3.3	2.4	3.2	2.8	3.5	3.9	3.7	1.6	3.5	2.6	2.8	3.7	3.3
20	Sindhuli	Marin Gau 3		Bagmati	3.4	5.7	4.6	2.6	6.1	4.4	2.4	2.2	2.3	1.6	1.7	1.6	1.3	1.6	1.5	2.3	3.5	2.9
20	Sindhuli	Phikkal G 3		Bagmati	3.6	3.9	3.8	1.3	4.2	2.8	1.5	1.9	1.7	1.4	1.8	1.6	2.0	3.1	2.5	2.0	3.0	2.5
20	Sindhuli	Sunkoshi C 3		Bagmati	1.7	4.4	3.1	1.5	6.1	3.9	2.0	1.5	1.7	0.5	1.5	1.0	1.0	1.3	1.2	1.3	3.0	2.2
20	Sindhuli	Tinpatan C 3		Bagmati	3.5	5.1	4.3	3.7	5.6	4.6	2.7	3.4	3.0	2.9	4.3	3.6	3.8	3.9	3.8	3.3	4.4	3.9
20	Sindhuli	3		Bagmati	3.5	4.7	4.1	2.8	4.9	3.9	2.0	2.4	2.2	1.9	2.5	2.2	1.7	2.7	2.2	2.4	3.4	2.9
21	Ramechhap	Doramba C 3		Bagmati	0.5	2.1	1.3	1.0	4.1	2.5	3.5	1.5	2.5	1.5	0.5	1.0	0.5	1.0	0.8	1.4	1.8	1.6
21	Ramechhap	Gokulgan 3		Bagmati	2.8	2.2	2.5	0.0	5.1	2.5	1.6	0.6	1.1	0.0	0.0	0.0	0.5	1.1	0.8	1.0	1.8	1.4
21	Ramechhap	Khadadevi 3		Bagmati	1.5	4.7	3.0	0.0	3.7	1.9	1.9	1.0	1.4	0.4	0.5	0.5	0.4	1.4	0.8	0.9	2.3	1.6
21	Ramechhap	Likhu Gau 3		Bagmati	1.2	3.5	2.3	0.5	2.3	1.4	0.0	0.5	0.2	0.4	0.9	0.6	0.0	0.4	0.2	0.4	1.5	1.0
21	Ramechhap	Manthali N 3		Bagmati	0.6	3.7	2.2	0.9	3.0	1.9	0.9	0.2	0.6	0.2	0.6	0.4	0.2	0.4	0.3	0.6	1.6	1.1
21	Ramechhap	Ramechh 3		Bagmati	2.8	3.5	3.2	1.5	4.6	3.1	1.6	2.2	1.9	1.7	2.1	1.9	1.0	2.0	1.5	1.7	2.9	2.3
21	Ramechhap	Sunapati C 3		Bagmati	1.6	3.4	2.5	0.6	4.4	2.2	2.0	1.4	1.7	1.1	0.6	0.9	0.6	0.0	0.3	1.2	2.0	1.6
21	Ramechhap	Umakund 3		Bagmati	3.1	3.4	3.3	1.7	3.0	2.4	0.9	1.1	1.0	1.0	0.9	1.0	0.5	1.0	0.7	1.4	1.9	1.7
21	Ramechhap	3		Bagmati	1.6	3.4	2.5	0.8	3.6	2.2	1.4	1.0	1.2	0.8	0.8	0.8	0.4	0.9	0.7	1.0	1.9	1.5

Dist_Code	Dist_name	Local level_name	Province No	Province_Name	% of Primary Level Total Dropout																	
					Grade 1			Grade 2			Grade 3			Grade 4			Grade 5			Grade 1-5		
					Girls	Boys	Total	Girls	Boys	Total	Girls	Boys	Total	Girls	Boys	Total	Girls	Boys	Total	Girls	Boys	Total
22	Dolakha	Baiteshwo 3	3	Bagmati	4.1	3.5	3.8	4.6	3.4	3.9	5.0	3.5	4.3	2.1	2.6	2.4	3.1	2.1	2.6	3.8	3.0	3.4
22	Dolakha	Bhimeshw 3	3	Bagmati	2.4	4.0	3.3	1.7	5.5	3.8	2.5	2.5	2.5	1.3	0.6	0.9	0.6	1.4	1.0	1.7	2.8	2.3
22	Dolakha	Bigu Gaun 3	3	Bagmati	3.2	4.4	3.8	2.5	9.7	5.8	4.1	2.9	3.5	2.2	2.1	2.1	1.1	3.6	2.3	2.6	4.5	3.6
22	Dolakha	Gaurishan 3	3	Bagmati	3.3	4.6	4.0	3.0	6.6	4.7	4.2	1.4	2.7	2.8	1.7	2.3	1.1	1.7	1.4	2.9	3.2	3.0
22	Dolakha	Jiri Nagar 3	3	Bagmati	0.5	3.0	1.9	1.2	5.2	3.0	1.7	0.0	0.9	0.0	1.0	0.6	0.0	1.1	0.5	0.7	2.1	1.4
22	Dolakha	Kalinchok 3	3	Bagmati	4.3	6.1	5.2	3.7	6.6	5.1	5.2	3.3	4.3	2.3	2.2	2.2	2.4	1.8	2.1	3.6	4.0	3.8
22	Dolakha	Melung G 3	3	Bagmati	5.3	5.7	5.5	1.0	9.7	4.6	3.6	2.4	3.1	2.0	3.5	2.7	1.5	2.8	2.1	2.7	4.8	3.7
22	Dolakha	Sailung G 3	3	Bagmati	2.2	4.5	3.2	1.3	6.3	3.7	3.4	2.8	3.1	2.2	2.6	2.4	1.1	3.4	2.2	2.0	3.9	3.0
22	Dolakha	Tamakosh 3	3	Bagmati	0.5	3.1	1.8	1.1	4.6	2.8	4.0	1.8	3.0	0.6	1.9	1.2	0.5	1.6	1.1	1.4	2.6	2.0
22	Dolakha		3	Bagmati	3.0	4.4	3.7	2.2	6.3	4.2	3.7	2.3	3.0	1.7	1.9	1.8	1.2	2.1	1.6	2.4	3.4	2.9
23	Sindhupalchok	Balefi Gau 3	3	Bagmati	2.5	4.0	3.2	0.8	6.3	4.0	1.9	2.2	2.1	0.0	0.7	0.3	0.7	1.8	1.2	1.2	3.0	2.1
23	Sindhupalchok	Barhabise 3	3	Bagmati	1.4	4.1	2.8	1.0	3.1	2.1	1.4	1.0	1.2	0.3	0.3	0.3	0.4	0.7	0.5	0.9	1.8	1.4
23	Sindhupalchok	Bhotekosh 3	3	Bagmati	1.6	2.5	2.0	1.3	2.3	1.8	0.8	0.0	0.4	0.0	0.0	0.0	0.0	1.7	0.8	0.7	1.3	1.0
23	Sindhupalchok	Chautara 3	3	Bagmati	3.4	4.0	3.7	1.6	5.8	3.7	2.5	2.4	2.5	1.4	2.5	1.9	0.7	1.9	1.3	1.9	3.3	2.6
23	Sindhupalchok	Helambu 3	3	Bagmati	2.7	3.8	3.3	1.3	4.7	2.9	2.7	1.3	1.9	0.5	1.5	1.0	0.5	2.8	1.6	1.6	2.8	2.2
23	Sindhupalchok	Indrawoti 3	3	Bagmati	2.6	5.1	3.8	0.4	4.3	2.2	1.3	2.3	1.8	1.0	0.7	0.8	0.7	0.8	0.7	1.2	2.6	1.9
23	Sindhupalchok	Jugal Gau 3	3	Bagmati	1.7	5.4	3.5	2.3	6.2	4.2	2.8	3.6	3.2	0.6	0.6	0.6	1.1	1.1	1.1	1.7	3.4	2.5
23	Sindhupalchok	Lisankhu F 3	3	Bagmati	1.1	2.2	1.6	0.0	3.9	1.9	1.2	2.7	1.9	0.0	1.1	0.6	0.0	1.0	0.5	0.5	2.2	1.3
23	Sindhupalchok	Melamchi 3	3	Bagmati	2.5	3.5	2.9	1.2	3.2	2.1	1.4	0.8	1.1	0.6	1.7	1.1	0.2	1.3	0.7	1.2	2.1	1.6
23	Sindhupalchok	Panchpokli 3	3	Bagmati	2.5	5.3	3.9	2.5	4.9	3.7	2.3	1.3	1.8	0.8	0.7	0.8	0.8	1.4	1.1	1.8	2.7	2.3
23	Sindhupalchok	Sunkoshi 3	3	Bagmati	2.3	2.9	2.6	0.6	5.2	3.0	0.7	0.0	0.3	0.0	1.2	0.6	0.6	1.2	0.9	0.9	2.1	1.5
23	Sindhupalchok	Tripurasur 3	3	Bagmati	1.7	0.8	1.2	0.9	2.5	1.8	1.7	0.9	1.3	1.9	3.9	2.9	1.9	1.1	1.6	1.6	1.8	1.7
23	Sindhupalchok		3	Bagmati	2.3	4.0	3.1	1.3	4.5	2.9	1.9	1.7	1.8	0.7	1.2	1.0	0.6	1.4	1.0	1.4	2.6	2.0
24	Kavrepalanchok	Banepa N 3	3	Bagmati	3.0	3.4	3.2	3.7	4.6	4.2	2.4	2.9	2.7	1.7	2.8	2.3	1.8	2.1	2.0	2.5	3.2	2.8
24	Kavrepalanchok	Bethanchok 3	3	Bagmati	4.1	2.2	3.2	2.2	7.4	4.5	1.9	1.9	1.9	1.3	2.0	1.6	1.2	2.0	1.6	2.1	3.1	2.6
24	Kavrepalanchok	Bhumlu G 3	3	Bagmati	0.7	3.5	2.2	0.0	3.7	1.7	0.8	1.7	1.2	1.4	0.0	0.9	0.8	0.7	0.8	0.7	1.9	1.3
24	Kavrepalanchok	Chaurideu 3	3	Bagmati	2.8	2.9	2.8	0.9	9.8	5.6	2.8	3.8	3.3	4.2	2.9	3.6	1.3	2.3	1.8	2.4	4.3	3.4
24	Kavrepalanchok	Dhulikhel I 3	3	Bagmati	2.1	5.5	3.9	3.0	4.6	3.9	3.9	2.8	3.3	1.6	2.7	2.2	1.1	3.4	2.2	2.3	3.8	3.1
24	Kavrepalanchok	Khanikhok 3	3	Bagmati	4.3	7.5	5.9	2.0	6.9	4.4	3.1	2.6	2.8	2.5	3.0	2.8	0.5	2.3	1.4	2.5	4.4	3.5
24	Kavrepalanchok	Mahabhar 3	3	Bagmati	3.6	5.1	4.3	2.4	4.3	3.4	2.8	2.7	2.7	1.9	2.3	2.1	2.1	2.2	2.1	2.6	3.3	2.9
24	Kavrepalanchok	Mandanda 3	3	Bagmati	3.8	6.0	4.9	1.7	5.1	3.5	3.2	3.0	3.1	2.0	3.6	2.9	0.8	3.0	1.9	2.3	4.1	3.2
24	Kavrepalanchok	Namobudk 3	3	Bagmati	1.6	3.2	2.4	1.4	4.8	3.0	1.3	1.5	1.4	1.0	1.5	1.2	0.5	1.0	0.8	1.2	2.4	1.8
24	Kavrepalanchok	Panauti N 3	3	Bagmati	3.2	2.9	3.1	4.2	7.2	5.9	4.2	4.0	4.1	3.1	3.5	3.3	1.7	3.4	2.5	3.3	4.2	3.7
24	Kavrepalanchok	Panchkhal 3	3	Bagmati	0.4	3.0	1.7	0.5	3.0	1.7	1.9	0.4	1.1	2.1	2.0	2.1	0.0	0.0	0.0	1.0	1.7	1.3
24	Kavrepalanchok	Roshi Gau 3	3	Bagmati	2.5	3.4	2.9	1.5	6.6	4.0	1.9	0.8	1.4	1.5	2.1	1.7	1.3	1.1	1.2	1.7	2.8	2.3
24	Kavrepalanchok	Temal Gau 3	3	Bagmati	1.2	4.0	2.7	0.0	5.8	3.1	0.6	0.8	0.7	0.0	0.7	0.3	0.0	0.7	0.3	0.4	2.4	1.4
24	Kavrepalanchok		3	Bagmati	2.7	4.2	3.5	2.2	5.5	3.9	2.6	2.5	2.5	1.9	2.5	2.2	1.1	2.1	1.6	2.1	3.3	2.7
25	Lalitpur	Bagmati G 3	3	Bagmati	0.7	3.6	2.4	1.3	8.7	5.2	4.3	3.1	3.6	3.4	3.7	3.5	1.3	3.1	2.2	2.2	4.4	3.3
25	Lalitpur	Godawari 3	3	Bagmati	5.9	5.7	5.8	4.8	5.1	5.0	3.6	4.7	4.2	4.2	4.9	4.5	3.4	3.7	3.5	4.4	4.8	4.6
25	Lalitpur	Konjyoson 3	3	Bagmati	2.0	4.9	3.6	1.2	5.9	3.7	0.0	2.0	1.0	2.2	3.0	2.6	1.1	1.9	1.5	1.3	3.6	2.4
25	Lalitpur	Lalitpur M 3	3	Bagmati	2.5	4.1	3.4	3.3	3.6	3.5	2.4	3.0	2.7	2.0	2.6	2.3	1.7	2.5	2.1	2.4	3.1	2.8
25	Lalitpur	Mahalaxm 3	3	Bagmati	3.3	4.8	4.1	4.3	3.5	3.8	3.3	3.3	3.3	2.7	2.9	2.8	1.9	2.7	2.3	3.1	3.4	3.3
25	Lalitpur	Mahankal 3	3	Bagmati	0.0	0.0	0.0	0.0	1.3	0.6	2.5	0.0	1.3	0.0	0.0	0.0	0.0	1.1	0.5	0.5	0.5	0.5
25	Lalitpur		3	Bagmati	3.2	4.4	3.9	3.6	4.0	3.8	2.8	3.3	3.0	2.5	3.0	2.8	1.9	2.7	2.4	2.8	3.5	3.1
26	Bhaktapur	Bhaktapur 3	3	Bagmati	1.8	3.5	2.7	3.8	3.0	3.4	1.9	2.3	2.1	1.3	1.7	1.5	1.3	1.8	1.6	2.0	2.5	2.2
26	Bhaktapur	Chagunara 3	3	Bagmati	5.0	5.3	5.1	2.5	6.9	4.9	3.5	4.1	3.8	3.0	3.7	3.4	2.4	3.9	3.2	3.3	4.8	4.0
26	Bhaktapur	Madhapur 3	3	Bagmati	2.8	3.7	3.3	4.1	3.0	3.5	2.2	2.5	2.4	1.7	2.0	1.9	1.5	2.2	1.9	2.5	2.7	2.6
26	Bhaktapur	Suryabina 3	3	Bagmati	2.5	3.9	3.3	4.0	3.1	3.5	2.4	2.4	2.4	2.7	3.2	3.0	1.5	2.2	1.9	2.6	3.0	2.8
26	Bhaktapur		3	Bagmati	2.7	3.9	3.3	3.8	3.4	3.6	2.3	2.6	2.4	2.0	2.4	2.2	1.6	2.3	1.9	2.5	2.9	2.7
27	Kathmandu	Budhanilik 3	3	Bagmati	3.8	4.1	4.0	4.3	3.2	3.7	2.1	2.6	2.4	2.3	2.6	2.5	2.2	2.7	2.5	3.0	3.0	3.0
27	Kathmandu	Chandragi 3	3	Bagmati	1.7	4.5	3.3	2.8	2.8	2.8	1.9	2.0	2.0	0.6	0.7	0.7	0.9	1.3	1.2	1.6	2.3	1.9
27	Kathmandu	Dakshinka 3	3	Bagmati	2.1	2.6	2.4	3.0	1.5	2.1	2.6	1.3	1.9	0.9	1.7	1.3	0.4	1.6	1.0	1.8	1.7	1.8
27	Kathmandu	Gokarnes 3	3	Bagmati	2.6	3.9	3.3	3.1	3.1	3.1	1.7	1.7	1.7	0.8	1.0	0.9	1.0	1.3	1.2	1.9	2.2	2.0
27	Kathmandu	Kageshwo 3	3	Bagmati	2.8	4.2	3.5	3.9	3.3	3.6	2.4	2.0	2.2	1.3	1.0	1.1	1.6	1.8	1.7	2.4	2.5	2.4
27	Kathmandu	Kathmand 3	3	Bagmati	13.2	7.0	9.7	10.0	7.6	8.7	6.4	12.9	10.0	12.9	15.8	14.5	10.3	12.9	11.7	10.6	11.2	10.9
27	Kathmandu	Kirtipur Na 3	3	Bagmati	1.9	6.0	4.2	3.3	3.4	3.4	1.4	3.4	2.6	1.4	1.4	1.4	0.9	2.1	1.6	1.8	3.3	2.5
27	Kathmandu	Nagarjun I 3	3	Bagmati	3.0	4.0	3.6	5.2	3.3	4.1	2.2	1.9	2.0	1.8	1.8	1.8	1.4	1.9	1.7	2.7	2.6	2.7
27	Kathmandu	Shankhar 3	3	Bagmati	2.1	4.4	3.3	3.5	5.5	4.7	2.6	2.4	2.5	2.4	2.1	2.3	0.8	2.3	1.6	2.3	3.4	2.8
27	Kathmandu	Tarkeshw 3	3	Bagmati	1.8	3.5	2.8	2.9	2.6	2.7	1.1	2.0	1.6	1.2	1.1	1.2	0.9	1.5	1.2	1.6	2.1	1.9
27	Kathmandu	Tokha Na 3	3	Bagmati	2.5	3.4	3.0	3.5	2.6	3.0	1.9	2.2	2.1	1.1	1.5	1.3	1.3	1.8	1.6	2.1	2.3	2.2
27	Kathmandu		3	Bagmati	7.2	5.3	6.2	6.4	5.1	5.7	3.9	7.0	5.6	<								

Dist_ Code	Dist_name	Local level_name	Province No	Province_Name	% of Primary Level Total Dropout																	
					Grade 1			Grade 2			Grade 3			Grade 4			Grade 5			Grade 1-5		
					Girls	Boys	Total	Girls	Boys	Total	Girls	Boys	Total	Girls	Boys	Total	Girls	Boys	Total	Girls	Boys	Total
28	Nuwakot	Belkotgad 3		Bagmati	1.0	4.3	2.7	1.5	5.9	3.6	2.0	0.8	1.4	0.2	0.7	0.5	0.5	0.7	0.6	1.0	2.5	1.8
28	Nuwakot	Bidur Nag 3		Bagmati	3.7	3.9	3.8	3.2	6.3	4.9	3.1	3.6	3.3	1.7	3.0	2.4	0.9	2.6	1.7	2.5	3.9	3.2
28	Nuwakot	Dupchesh 3		Bagmati	3.7	5.2	4.5	1.2	4.3	2.8	1.7	2.3	2.0	1.3	1.8	1.5	1.1	2.0	1.6	1.8	3.1	2.5
28	Nuwakot	Kakani Ga 3		Bagmati	2.6	3.8	3.2	2.7	6.3	4.5	3.4	3.3	3.4	1.4	1.1	1.3	1.1	0.7	0.9	2.2	3.1	2.7
28	Nuwakot	Kispang G 3		Bagmati	8.0	11.9	9.9	7.6	13.8	11.1	7.4	9.9	8.5	8.9	9.6	9.2	9.7	7.6	8.6	8.3	10.6	9.4
28	Nuwakot	Likhu Gau 3		Bagmati	5.5	4.9	5.2	4.4	7.7	6.1	3.7	6.4	5.0	4.0	6.1	5.1	3.7	5.7	4.6	4.3	6.2	5.2
28	Nuwakot	Meghang 3		Bagmati	2.4	8.8	5.4	3.0	3.9	3.4	3.4	2.0	2.8	0.7	0.0	0.3	0.0	0.7	0.3	1.9	3.1	2.5
28	Nuwakot	Panchaka 3		Bagmati	4.1	7.1	5.5	3.0	12.2	7.2	6.9	2.5	5.0	3.7	4.7	4.3	2.4	3.3	2.8	4.0	6.0	5.0
28	Nuwakot	Shivapuri 3		Bagmati	6.3	6.8	6.6	2.5	9.6	6.1	4.8	3.6	4.2	2.5	3.0	2.7	2.9	4.7	3.7	3.8	5.5	4.7
28	Nuwakot	Suryagad 3		Bagmati	1.4	4.9	3.2	1.6	3.6	2.5	1.7	2.8	2.2	0.0	0.0	0.0	0.5	1.1	0.8	1.1	2.5	1.8
28	Nuwakot	Tadi Gaun 3		Bagmati	3.0	5.5	4.1	2.1	3.7	2.8	2.7	0.0	1.5	1.2	0.5	0.9	0.6	1.8	1.2	1.9	2.3	2.1
28	Nuwakot	Tarkeshw 3		Bagmati	1.1	4.6	2.8	1.3	1.8	1.5	0.7	0.7	0.7	0.8	0.6	0.7	1.8	2.7	2.2	1.1	2.1	1.6
28	Nuwakot	3		Bagmati	3.4	5.4	4.4	2.6	6.5	4.5	3.2	3.0	3.1	1.9	2.4	2.2	1.8	2.6	2.2	2.6	4.0	3.3
29	Rasuwa	Gosaikunc 3		Bagmati	13.3	10.0	11.7	10.6	12.7	11.8	10.8	13.8	12.3	11.9	8.5	9.9	7.7	10.3	9.0	10.8	11.1	11.0
29	Rasuwa	Kalika Ga 3		Bagmati	14.2	12.9	13.5	13.8	12.8	13.2	11.3	9.1	10.1	15.6	9.4	12.6	11.6	16.0	13.6	13.3	12.0	12.7
29	Rasuwa	Naukunda 3		Bagmati	8.8	9.0	8.9	10.9	11.0	11.0	5.0	8.3	6.7	8.3	9.4	8.9	12.7	12.9	12.8	9.2	10.1	9.6
29	Rasuwa	Parbatikur 3		Bagmati	13.5	14.6	14.0	11.1	8.9	9.9	7.3	2.7	5.1	15.2	8.0	12.1	22.2	27.3	24.6	13.9	12.3	13.1
29	Rasuwa	Uttargaya 3		Bagmati	12.6	10.0	11.4	4.8	7.8	6.4	6.5	8.3	7.5	7.0	5.5	6.3	5.5	9.0	7.4	7.3	8.1	7.7
29	Rasuwa	3		Bagmati	11.7	10.7	11.2	10.7	11.1	10.9	7.9	8.9	8.4	11.1	8.7	9.9	11.4	13.6	12.5	10.6	10.6	10.6
30	Dhading	Benighat F 3		Bagmati	4.0	5.4	4.8	2.3	4.8	3.5	2.6	2.4	2.5	2.1	1.8	1.9	0.8	2.1	1.4	2.4	3.3	2.8
30	Dhading	Dhunibesi 3		Bagmati	2.4	2.9	2.7	2.9	1.9	2.4	1.3	1.6	1.4	0.4	0.0	0.2	0.4	1.3	0.8	1.5	1.5	1.5
30	Dhading	Gajuri Ga 3		Bagmati	2.8	5.0	4.0	1.7	4.5	3.1	1.4	0.6	1.0	0.0	0.0	0.0	0.0	0.4	0.2	1.2	2.1	1.6
30	Dhading	Galchi Ga 3		Bagmati	2.3	5.7	4.1	1.8	5.5	3.8	2.1	1.4	1.7	0.7	0.7	0.7	0.7	1.0	0.8	1.5	2.9	2.2
30	Dhading	Gangjamu 3		Bagmati	3.6	3.3	3.4	0.0	7.0	3.9	3.7	1.7	2.7	2.8	1.6	2.2	0.5	1.1	0.8	2.1	3.0	2.5
30	Dhading	Jwalamuk 3		Bagmati	0.5	1.5	1.0	0.0	2.7	1.3	0.4	0.0	0.2	0.0	0.9	0.5	0.0	0.4	0.2	0.2	1.1	0.7
30	Dhading	Khaniyaba 3		Bagmati	1.8	4.0	3.0	1.4	3.6	2.4	0.0	0.8	0.4	3.9	3.3	3.6	1.4	3.3	2.3	1.7	3.0	2.4
30	Dhading	Netrawati 3		Bagmati	2.9	2.9	2.9	1.0	3.3	2.1	3.5	2.2	2.8	2.8	2.2	2.5	1.6	1.9	1.7	2.4	2.5	2.4
30	Dhading	Nilkantha 3		Bagmati	7.0	7.2	7.1	6.7	10.6	8.6	7.9	7.5	7.7	8.1	8.5	8.3	6.0	8.3	7.1	7.1	8.4	7.8
30	Dhading	Rubi Valle 3		Bagmati	2.2	3.5	2.8	0.8	4.1	2.4	0.8	0.0	0.4	0.0	0.8	0.4	0.0	1.0	0.5	0.8	1.9	1.3
30	Dhading	Siddhalek 3		Bagmati	5.7	5.3	5.5	4.3	6.7	5.7	6.4	5.8	6.1	3.6	3.3	3.4	3.8	5.0	4.4	4.8	5.2	5.0
30	Dhading	Thakre Ga 3		Bagmati	5.2	4.4	4.8	2.7	6.1	4.5	3.6	4.3	3.9	2.1	2.1	2.1	1.6	2.9	2.2	3.0	4.0	3.5
30	Dhading	Tripurasur 3		Bagmati	1.5	2.6	2.1	1.8	4.0	3.0	2.4	2.3	2.4	1.4	2.5	2.0	0.9	1.4	1.2	1.6	2.6	2.1
30	Dhading	3		Bagmati	3.6	4.7	4.2	2.6	5.5	4.0	3.1	2.7	2.9	2.6	2.5	2.6	1.8	2.9	2.3	2.8	3.6	3.2
31	Makwanpur	Bagmati G 3		Bagmati	3.8	4.4	4.1	2.3	6.9	4.6	2.2	2.2	2.2	0.9	0.7	0.8	1.2	1.9	1.5	2.1	3.2	2.7
31	Makwanpur	Bakaiya G 3		Bagmati	4.7	4.7	4.7	3.1	5.3	4.2	2.5	3.3	2.9	1.8	1.7	1.8	2.2	2.8	2.5	2.9	3.6	3.2
31	Makwanpur	Bhimphedi 3		Bagmati	1.7	3.7	2.8	1.4	3.4	2.5	0.5	0.9	0.7	0.4	0.8	0.6	1.4	0.0	0.7	1.1	1.8	1.4
31	Makwanpur	Hetauda L 3		Bagmati	4.5	5.1	4.8	3.1	4.4	3.8	2.9	2.9	2.9	1.7	2.0	1.8	1.1	3.0	2.1	2.6	3.5	3.1
31	Makwanpur	Indrasarov 3		Bagmati	2.3	6.3	4.2	1.3	4.0	2.5	1.4	1.7	1.5	1.3	0.8	1.1	2.1	1.5	1.8	1.7	2.8	2.3
31	Makwanpur	Kailash G 3		Bagmati	2.9	5.7	4.4	2.4	6.5	4.5	3.2	3.5	3.3	2.4	3.4	2.9	1.9	2.4	2.2	2.6	4.3	3.4
31	Makwanpur	Makawan 3		Bagmati	3.4	5.6	4.6	1.8	3.8	2.8	1.5	0.7	1.1	0.4	1.4	0.9	0.7	2.9	1.9	1.6	2.9	2.2
31	Makwanpur	Manahari 3		Bagmati	2.2	5.7	4.0	2.2	4.2	3.2	2.2	2.1	2.1	1.9	1.6	1.7	0.4	0.9	0.7	1.8	2.9	2.3
31	Makwanpur	Raksirang 3		Bagmati	4.7	5.8	5.3	3.1	5.5	4.4	3.4	3.2	3.3	1.8	3.3	2.6	1.6	3.1	2.3	2.9	4.2	3.5
31	Makwanpur	Thaha Na 3		Bagmati	3.2	5.0	4.2	2.3	5.1	3.6	1.7	2.0	1.9	1.6	1.9	1.8	1.2	1.8	1.5	2.0	3.2	2.6
31	Makwanpur	3		Bagmati	3.8	5.1	4.5	2.6	5.1	3.8	2.4	2.5	2.5	1.5	1.9	1.7	1.3	2.3	1.8	2.3	3.4	2.9
35	Chitawan	Bhratpur N 3		Bagmati	2.6	5.1	4.0	3.8	3.2	3.5	1.8	2.3	2.1	1.2	1.8	1.5	1.4	2.0	1.7	2.2	2.9	2.5
35	Chitawan	Ichchhyak 3		Bagmati	3.2	2.7	3.0	1.0	4.0	2.6	2.5	1.4	1.9	0.3	0.9	0.6	0.0	0.6	0.3	1.4	1.9	1.7
35	Chitawan	Kalika Na 3		Bagmati	3.2	4.3	3.8	3.0	3.3	3.2	2.6	2.4	2.5	1.3	1.8	1.6	0.7	1.7	1.2	2.2	2.7	2.4
35	Chitawan	Khairahan 3		Bagmati	4.2	4.9	4.6	5.8	5.0	5.4	2.7	5.6	4.4	4.3	6.3	5.4	4.1	5.1	4.6	4.2	5.4	4.8
35	Chitawan	Madi Nag 3		Bagmati	3.6	5.4	4.5	2.0	4.1	3.1	3.5	3.3	3.4	2.3	1.5	1.9	2.0	1.8	1.9	2.7	3.2	3.0
35	Chitawan	Rapti Nag 3		Bagmati	3.2	4.6	3.9	3.1	5.0	4.1	2.5	2.5	2.5	0.8	1.9	1.4	0.8	1.9	1.4	2.1	3.2	2.6
35	Chitawan	Ratnangar 3		Bagmati	2.1	4.8	3.6	2.2	2.4	2.3	1.5	1.7	1.6	1.3	1.7	1.6	1.4	1.7	1.6	1.7	2.5	2.1
35	Chitawan	3		Bagmati	2.9	4.8	3.9	3.3	3.6	3.5	2.1	2.6	2.4	1.4	2.1	1.8	1.5	2.1	1.8	2.3	3.0	2.6

Dist_Code	Dist_name	Local level_name	Province No	Province_Name	% of Primary Level Total Dropout																	
					Grade 1			Grade 2			Grade 3			Grade 4			Grade 5			Grade 1-5		
					Girls	Boys	Total	Girls	Boys	Total	Girls	Boys	Total	Girls	Boys	Total	Girls	Boys	Total	Girls	Boys	Total
36	Gorkha	Aarughat 4		Gandaki Province	1.5	3.7	2.7	1.5	3.1	2.4	1.1	1.5	1.3	0.4	0.4	0.4	0.4	0.7	0.6	1.0	1.9	1.4
36	Gorkha	Ajirkot Gau 4		Gandaki Province	0.7	2.6	1.7	0.0	3.2	1.5	0.7	0.6	0.6	0.0	0.6	0.3	0.0	0.0	0.0	0.3	1.4	0.8
36	Gorkha	Bhimsten 4		Gandaki Province	1.6	4.0	2.7	0.6	6.0	3.5	2.8	0.0	1.4	0.0	0.5	0.2	0.0	0.4	0.2	1.0	2.2	1.6
36	Gorkha	Chum Nut 4		Gandaki Province	4.7	5.9	5.3	1.4	8.5	4.5	4.1	1.4	2.7	1.5	1.9	1.7	1.7	0.0	1.0	2.7	3.5	3.1
36	Gorkha	Dharche 4		Gandaki Province	2.8	4.6	3.7	1.5	3.6	2.4	2.1	1.9	2.0	1.0	0.6	0.8	0.6	1.1	0.9	1.6	2.4	2.0
36	Gorkha	Gandaki 4		Gandaki Province	1.2	1.6	1.4	0.9	2.5	1.7	1.8	0.4	1.1	0.0	0.4	0.2	0.4	0.0	0.2	0.8	1.0	0.9
36	Gorkha	Gorkha 4		Gandaki Province	1.7	3.9	2.9	1.3	4.1	2.8	1.5	1.3	1.4	0.5	1.6	1.1	0.7	1.5	1.1	1.1	2.5	1.8
36	Gorkha	Palungtar 4		Gandaki Province	3.2	4.4	3.8	2.5	5.3	4.0	3.2	1.5	2.3	1.8	1.0	1.3	0.2	1.6	0.8	2.2	2.7	2.5
36	Gorkha	Sahid Laki 4		Gandaki Province	1.8	2.6	2.2	0.5	4.8	2.8	2.7	3.2	3.0	2.1	1.4	1.8	0.5	1.3	0.9	1.5	2.7	2.1
36	Gorkha	Siranchok 4		Gandaki Province	2.4	5.5	3.9	0.0	6.8	3.8	5.6	0.5	3.1	4.3	2.3	3.4	1.3	2.1	1.7	2.7	3.4	3.1
36	Gorkha	Sulikot Gau 4		Gandaki Province	0.0	4.3	2.4	1.4	3.5	2.5	2.8	1.9	2.3	0.9	0.3	0.6	0.3	0.6	0.5	1.1	2.1	1.6
36	Gorkha	4		Gandaki Province	1.9	3.9	2.9	1.2	4.4	2.9	2.4	1.3	1.9	1.0	1.0	1.0	0.5	1.0	0.8	1.4	2.3	1.9
37	Lamjung	Besishaha 4		Gandaki Province	2.5	4.3	3.4	3.9	2.8	3.3	1.7	3.0	2.3	2.4	3.4	2.9	2.1	2.1	2.1	2.5	3.1	2.8
37	Lamjung	Dordi Gau 4		Gandaki Province	1.2	2.4	1.8	0.6	6.2	3.3	1.9	0.6	1.3	0.0	1.7	0.8	1.7	1.7	1.7	1.1	2.5	1.8
37	Lamjung	Dudhpokh 4		Gandaki Province	2.4	4.4	3.4	0.0	9.3	5.0	1.3	2.9	2.1	2.7	4.4	3.5	2.5	3.1	2.8	1.8	4.8	3.3
37	Lamjung	Kwholasot 4		Gandaki Province	1.7	2.0	1.9	2.1	3.4	2.7	0.0	0.0	0.0	1.1	0.0	0.5	0.0	0.0	0.0	1.0	1.1	1.0
37	Lamjung	Madhya 4		Gandaki Province	2.6	1.6	2.1	2.4	3.6	3.0	2.3	2.8	2.6	2.3	2.8	2.6	1.3	1.7	1.5	2.2	2.5	2.3
37	Lamjung	Marsyang 4		Gandaki Province	2.3	3.0	2.7	0.0	3.0	1.7	1.7	0.6	1.1	0.0	0.5	0.3	0.5	1.5	1.0	0.9	1.7	1.3
37	Lamjung	Rainas Na 4		Gandaki Province	0.9	1.9	1.4	2.7	2.8	2.8	0.6	0.6	0.6	0.0	0.5	0.3	0.0	0.5	0.3	0.8	1.3	1.0
37	Lamjung	Sundarbaz 4		Gandaki Province	1.6	4.0	2.9	2.0	3.5	2.9	2.6	0.8	1.6	0.6	1.0	0.8	0.3	0.6	0.4	1.4	2.0	1.7
37	Lamjung	4		Gandaki Province	1.9	3.1	2.6	2.2	3.7	3.0	1.7	1.6	1.7	1.3	2.0	1.6	1.1	1.4	1.3	1.7	2.4	2.0
38	Tanahu	Abukhaire 4		Gandaki Province	1.8	3.7	2.8	1.4	4.3	3.0	1.8	1.4	1.6	2.0	1.7	1.9	1.9	2.9	2.4	1.8	2.8	2.3
38	Tanahu	Bandipur 4		Gandaki Province	4.7	6.3	5.5	3.9	8.2	6.2	4.5	6.1	5.3	6.3	5.7	6.0	5.1	5.5	5.3	4.9	6.4	5.6
38	Tanahu	Bhanu Na 4		Gandaki Province	4.0	3.2	3.6	2.3	6.1	4.2	4.3	3.4	3.8	2.0	2.9	2.4	2.5	2.0	2.3	3.0	3.5	3.3
38	Tanahu	Bhimad 4		Gandaki Province	4.1	3.6	3.9	1.5	8.8	5.1	4.2	2.9	3.5	2.5	3.4	2.9	2.1	4.2	3.1	2.9	4.6	3.7
38	Tanahu	Byas Nag 4		Gandaki Province	4.1	4.2	4.2	3.6	4.9	4.3	3.9	5.0	4.5	4.2	4.8	4.5	3.9	5.0	4.5	3.9	4.8	4.4
38	Tanahu	Devghat 4		Gandaki Province	3.4	3.8	3.6	1.4	6.5	4.3	0.6	1.7	1.2	2.3	1.6	1.9	1.2	1.7	1.5	1.8	3.1	2.4
38	Tanahu	Ghiring 4		Gandaki Province	1.6	5.3	3.7	0.0	2.8	1.4	0.6	2.0	1.3	1.4	2.0	1.7	1.7	2.4	2.0	1.1	2.9	2.0
38	Tanahu	Myagde 4		Gandaki Province	0.5	3.7	1.9	2.9	1.3	2.0	0.0	0.6	0.3	0.6	0.0	0.3	0.0	0.0	0.0	0.8	1.1	1.0
38	Tanahu	Rhishing 4		Gandaki Province	4.8	6.0	5.4	3.7	8.6	6.1	6.0	5.7	5.9	4.7	7.0	5.8	4.3	6.0	5.1	4.7	6.7	5.7
38	Tanahu	Shuklagar 4		Gandaki Province	2.2	3.7	3.0	2.3	3.1	2.7	1.8	1.4	1.6	1.5	1.9	1.7	0.8	1.4	1.1	1.7	2.3	2.0
38	Tanahu	4		Gandaki Province	3.4	4.3	3.9	2.7	5.4	4.1	3.1	3.4	3.3	3.1	3.5	3.3	2.7	3.5	3.1	3.0	4.0	3.5
39	Syangja	Aandhikh 4		Gandaki Province	0.8	2.1	1.5	1.0	5.9	3.8	4.2	1.4	2.7	0.7	0.9	0.8	0.7	1.5	1.1	1.5	2.4	1.9
39	Syangja	Arjunchau 4		Gandaki Province	2.1	6.6	4.5	3.0	8.2	5.8	5.0	4.4	4.7	6.3	8.0	7.1	5.0	8.1	6.4	4.3	7.0	5.7
39	Syangja	Bhirkot Na 4		Gandaki Province	1.5	3.0	2.3	2.3	3.0	2.7	3.9	1.1	2.4	1.3	1.5	1.4	1.3	0.4	0.8	2.0	1.8	1.9
39	Syangja	Biruwa Gau 4		Gandaki Province	0.0	1.8	0.9	0.9	5.3	3.3	4.0	1.8	3.0	1.6	1.4	1.5	2.7	2.0	2.3	1.9	2.5	2.2
39	Syangja	Chapakot 4		Gandaki Province	2.4	3.1	2.8	0.5	5.4	3.2	0.9	2.9	1.9	1.3	1.0	1.2	1.3	1.7	1.5	1.3	2.8	2.0
39	Syangja	Galyang Na 4		Gandaki Province	4.0	4.4	4.3	2.8	8.3	5.7	6.3	4.0	5.2	4.8	5.2	5.0	2.7	5.8	4.4	4.1	5.6	4.8
39	Syangja	Harinas 4		Gandaki Province	5.4	6.8	5.9	2.7	16.9	10.1	9.1	6.0	7.7	5.1	7.8	6.4	5.5	6.1	5.8	5.6	8.7	7.1
39	Syangja	Kaliganda 4		Gandaki Province	2.6	4.8	3.8	1.7	4.3	3.0	2.3	1.6	2.0	1.9	2.5	2.2	1.2	2.2	1.7	1.9	3.1	2.5
39	Syangja	Pedikhola 4		Gandaki Province	1.5	1.9	1.7	1.8	4.1	3.0	0.9	0.9	0.9	0.9	0.9	0.9	1.0	1.6	1.4	1.2	1.9	1.6
39	Syangja	Putalibaza 4		Gandaki Province	2.7	3.7	3.2	2.6	4.8	3.8	2.2	2.7	2.5	1.6	2.5	2.1	1.4	1.8	1.6	2.1	3.1	2.6
39	Syangja	Waling Na 4		Gandaki Province	0.9	2.1	1.5	1.7	5.8	3.8	2.4	2.0	2.2	1.8	0.6	1.2	0.6	1.5	1.0	1.5	2.4	1.9
39	Syangja	4		Gandaki Province	2.2	3.5	2.9	2.0	6.1	4.2	3.5	2.6	3.0	2.4	2.7	2.6	1.8	2.7	2.3	2.4	3.5	3.0
40	Kaski	Annapurna 4		Gandaki Province	2.4	4.4	3.4	1.4	6.3	4.1	1.8	2.0	1.9	2.0	2.8	2.4	0.8	2.5	1.6	1.7	3.6	2.6
40	Kaski	Machhapu 4		Gandaki Province	5.0	4.9	4.9	4.4	5.1	4.7	2.3	3.6	3.0	4.6	5.0	4.8	2.6	4.6	3.5	3.8	4.6	4.2
40	Kaski	Madi Gaur 4		Gandaki Province	1.7	4.4	3.1	0.0	4.1	2.0	3.7	2.4	3.1	1.5	1.8	1.7	1.4	1.3	1.3	1.7	2.8	2.2
40	Kaski	Pokhara L 4		Gandaki Province	6.6	5.2	5.8	6.4	4.9	5.6	3.7	6.7	5.4	5.7	7.2	6.5	4.5	6.2	5.4	5.4	6.1	5.7
40	Kaski	Rupa Gau 4		Gandaki Province	4.1	2.8	3.5	1.0	9.4	4.1	5.3	2.3	4.0	2.0	2.2	2.1	1.1	2.2	1.6	2.7	3.8	3.2
40	Kaski	4		Gandaki Province	6.1	5.1	5.6	5.8	5.0	5.4	3.6	6.3	5.0	5.3	6.8	6.1	4.1	5.8	5.0	5.0	5.8	5.4
41	Manang	Chame 4		Gandaki Province	0.0	6.7	4.0	0.0	10.0	5.6	0.0	0.0	0.0	0.0	0.0	0.0	0.0	0.0	0.0	0.0	3.3	1.7
41	Manang	Narphu 4		Gandaki Province	0.0	0.0	0.0	0.0	0.0	0.0	0.0	0.0	0.0	0.0	0.0	0.0	0.0	0.0	0.0	0.0	0.0	0.0
41	Manang	Nashong 4		Gandaki Province	5.3	0.0	3.8	0.0	0.0	0.0	0.0	0.0	0.0	7.1	0.0	5.9	0.0	0.0	0.0	2.5	0.0	1.2
41	Manang	Neshyang 4		Gandaki Province	0.0	7.7	4.5	0.0	11.1	5.0	0.0	0.0	0.0	0.0	10.0	9.1	0.0	0.0	0.0	0.0	5.8	2.9
41	Manang	4		Gandaki Province	2.6	5.7	4.1	0.0	9.1	3.6	0.0	0.0	0.0	4.3	5.3	4.8	0.0	0.0	0.0	1.4	4.0	2.7
42	Mustang	Dalome 4		Gandaki Province	4.0	0.0	2.3	0.0	7.1	3.6	0.0	0.0	0.0	10.0	12.5	11.1	0.0	7.7	4.2	2.8	5.5	4.1
42	Mustang	Gharapjha 4		Gandaki Province	2.4	0.0	1.1	2.1	1.9	2.0	0.0	0.0	0.0	0.0	0.0	0.0	0.0	0.0	0.0	0.9	0.4	0.6
42	Mustang	Lomantha 4		Gandaki Province	6.3	4.2	4.9	0.0	13.6	5.8	4.5	0.0	1.6	0.0	3.2	1.8	0.0	2.9	1.7	2.2	4.8	3.5
42	Mustang	Muktikshe 4		Gandaki Province	2.1	4.3	3.2	0.0	2.6	1.5	0.0	5.6	3.8	0.0	3.8	2.0	0.0	4.5	2.4	0.4	4.2	2.3
42	Mustang	Thasang 4		Gandaki Province	0.0	7.9	5.3	0.0	2.0	1.5	2.6	0.0	1.1	0.0	0.0	0.0	0.0	2.0	1.2	0.5	2.4	1.5
42	Mustang	4		Gandaki Province	2.8	4.0	3.5	0.7	4.0	2.6	1.5	1.2	1.3	0.8	2.0	1.4	0.0	2.5	1.4	1.2	2.7	1.9

Dist_ Code	Dist_name	Local level_name	Province No	Province_Name	% of Primary Level Total Dropout																	
					Grade 1			Grade 2			Grade 3			Grade 4			Grade 5			Grade 1-5		
					Girls	Boys	Total	Girls	Boys	Total	Girls	Boys	Total	Girls	Boys	Total	Girls	Boys	Total	Girls	Boys	Total
43	Myagdi	Annapurne 4		Gandaki Province	0.0	2.3	1.2	0.0	3.3	1.8	1.9	0.0	1.1	0.0	1.0	0.5	0.0	0.0	0.0	0.4	1.3	0.9
43	Myagdi	Beni Naga 4		Gandaki Province	2.5	4.4	3.5	4.2	3.8	4.0	1.5	4.9	3.4	3.7	5.7	4.8	3.1	5.3	4.2	3.0	4.8	3.9
43	Myagdi	Dhaulagiri 4		Gandaki Province	3.7	4.0	3.8	1.3	5.4	3.4	1.9	1.4	1.7	2.2	2.0	2.1	0.7	1.2	1.0	2.0	2.8	2.4
43	Myagdi	Malika Ga 4		Gandaki Province	4.3	4.3	4.3	1.9	5.0	3.4	3.3	3.6	3.5	2.1	2.0	2.0	1.3	1.9	1.5	2.6	3.3	2.9
43	Myagdi	Mangala C 4		Gandaki Province	3.8	5.1	4.6	2.4	3.0	2.7	2.9	3.4	3.1	1.7	3.2	2.4	3.3	4.0	3.7	2.8	3.7	3.3
43	Myagdi	Raghugan 4		Gandaki Province	0.0	0.8	0.4	0.0	3.9	2.0	0.7	0.0	0.4	0.0	0.0	0.0	0.0	0.0	0.0	0.1	0.9	0.5
43	Myagdi	4		Gandaki Province	2.9	4.1	3.5	2.3	4.0	3.2	2.1	3.3	2.7	2.1	3.3	2.7	2.0	3.1	2.6	2.3	3.6	2.9
44	Parbat	Bihadi Ga 4		Gandaki Province	1.6	6.8	4.2	2.6	7.1	4.9	5.6	5.0	5.3	3.6	4.2	3.9	1.9	3.3	2.7	3.1	5.3	4.2
44	Parbat	Jaljala Ga 4		Gandaki Province	4.3	4.7	4.5	3.9	7.8	6.1	5.1	3.1	4.0	3.7	3.6	3.7	2.9	3.6	3.3	4.0	4.6	4.3
44	Parbat	Kushma N 4		Gandaki Province	4.5	4.8	4.6	4.3	6.8	5.6	4.2	5.6	4.9	4.6	6.3	5.6	4.4	5.5	5.0	4.4	5.8	5.1
44	Parbat	Mahashila 4		Gandaki Province	3.1	5.6	4.1	0.0	11.4	5.4	6.3	3.8	5.0	3.2	4.2	3.7	3.4	2.7	3.1	3.2	5.5	4.4
44	Parbat	Modi Gaur 4		Gandaki Province	1.6	2.2	2.0	0.6	2.4	1.6	1.7	2.1	1.9	0.6	1.1	0.8	0.6	1.0	0.8	1.0	1.8	1.4
44	Parbat	Painyu Ga 4		Gandaki Province	2.3	3.2	2.8	4.0	6.7	5.3	9.5	5.4	7.6	7.9	8.0	8.0	4.8	6.0	5.4	5.7	5.9	5.8
44	Parbat	Phalewas 4		Gandaki Province	3.7	5.5	4.6	2.3	5.9	4.1	6.2	2.2	4.2	3.7	4.8	4.2	2.4	3.2	2.8	3.7	4.3	4.0
44	Parbat	4		Gandaki Province	3.4	4.6	4.0	3.0	6.4	4.8	5.1	4.0	4.6	4.0	4.9	4.5	3.1	4.0	3.6	3.7	4.8	4.2
45	Baglung	Badigad G 4		Gandaki Province	4.0	5.2	4.7	0.5	4.7	2.6	1.6	1.0	1.3	0.5	0.9	0.7	1.2	1.4	1.3	1.6	2.7	2.1
45	Baglung	Baglung N 4		Gandaki Province	5.1	5.9	5.6	2.9	6.8	5.1	5.1	5.5	5.3	5.3	5.8	5.6	3.1	5.1	4.1	4.3	5.8	5.1
45	Baglung	Bareng G 4		Gandaki Province	4.4	5.3	4.9	1.5	6.1	3.9	3.9	2.5	3.2	1.9	2.3	2.1	1.7	2.1	1.9	2.7	3.7	3.2
45	Baglung	Dhorpatan 4		Gandaki Province	4.3	4.9	4.6	3.2	3.6	3.4	2.0	2.0	2.0	2.1	2.6	2.4	1.5	2.5	2.0	2.6	3.1	2.9
45	Baglung	Galkot Na 4		Gandaki Province	2.9	4.0	3.5	1.8	3.9	2.9	0.9	1.8	1.3	1.9	1.9	1.9	1.2	1.8	1.5	1.7	2.7	2.2
45	Baglung	Jaimuni N: 4		Gandaki Province	0.8	3.9	2.5	1.4	5.7	3.7	2.0	1.0	1.5	1.4	1.7	1.5	1.0	1.4	1.2	1.3	2.7	2.0
45	Baglung	Kanthekha 4		Gandaki Province	1.0	3.3	2.3	1.2	3.9	2.5	1.4	0.8	1.0	0.8	0.9	0.9	1.0	0.4	0.6	1.1	1.8	1.5
45	Baglung	Nisikhola C 4		Gandaki Province	4.7	5.9	5.3	2.9	5.3	4.1	3.2	2.4	2.8	1.6	1.9	1.8	1.1	2.2	1.6	2.7	3.5	3.1
45	Baglung	Taman Kh 4		Gandaki Province	4.5	5.6	5.0	1.8	6.0	4.0	3.9	2.3	3.1	2.1	0.8	1.6	1.4	1.5	1.5	2.8	3.3	3.0
45	Baglung	Tara Khol 4		Gandaki Province	2.3	4.6	3.5	1.8	6.9	4.2	3.6	1.7	2.6	1.8	0.8	1.3	0.9	2.1	1.6	2.1	3.2	2.6
45	Baglung	4		Gandaki Province	3.7	5.0	4.4	2.1	5.2	3.7	2.7	2.5	2.6	2.2	2.5	2.4	1.6	2.4	2.0	2.5	3.5	3.0
48_A	Nawalpur	Binayee Ti 4		Gandaki Province	4.2	4.3	4.3	3.7	3.6	3.7	3.1	3.1	3.1	2.9	3.4	3.2	1.9	2.5	2.2	3.2	3.4	3.3
48_A	Nawalpur	Bulingtar C 4		Gandaki Province	2.1	3.1	2.6	1.1	6.8	3.9	1.8	3.4	2.6	3.8	3.1	3.4	2.0	4.3	3.1	2.2	4.1	3.2
48_A	Nawalpur	Bungdikali 4		Gandaki Province	1.7	3.3	2.5	1.4	2.5	2.0	1.3	1.9	1.6	1.1	1.8	1.5	0.6	1.1	0.8	1.2	2.1	1.7
48_A	Nawalpur	Devchuli N 4		Gandaki Province	4.2	5.0	4.6	4.7	4.1	4.4	2.9	4.2	3.6	3.2	4.2	3.8	2.6	3.1	2.9	3.5	4.1	3.8
48_A	Nawalpur	Gaidakot N 4		Gandaki Province	2.5	4.1	3.4	1.6	2.4	2.0	1.2	0.9	1.0	0.8	0.8	0.8	0.4	1.3	0.9	1.3	1.9	1.6
48_A	Nawalpur	Hupsekot 4		Gandaki Province	4.0	4.2	4.1	2.8	4.3	3.6	2.8	3.1	3.0	1.8	1.7	1.7	1.6	3.5	2.6	2.6	3.4	3.0
48_A	Nawalpur	Kawaswot 4		Gandaki Province	3.1	3.8	3.4	4.1	3.8	3.9	2.6	3.8	3.2	2.4	2.3	2.3	1.6	2.1	1.9	2.8	3.1	2.9
48_A	Nawalpur	Madhyabir 4		Gandaki Province	1.7	3.0	2.4	2.4	2.0	2.2	1.6	0.9	1.2	0.5	1.4	1.0	0.9	1.3	1.1	1.4	1.7	1.6
48_A	Nawalpur	4		Gandaki Province	3.0	4.0	3.5	2.9	3.3	3.2	2.1	2.5	2.3	1.9	2.2	2.1	1.4	2.2	1.8	2.3	2.9	2.6
46	Gulmi	Chandrakr 5		Province No. 5	2.9	5.1	4.1	0.9	3.8	2.5	1.4	0.8	1.1	0.8	1.4	1.1	1.0	1.2	1.1	1.4	2.4	1.9
46	Gulmi	Chatrakot 5		Province No. 5	2.9	4.9	4.0	1.0	6.9	4.0	3.9	1.5	2.7	2.8	0.5	1.8	0.5	0.9	0.7	2.2	3.0	2.6
46	Gulmi	Dhurkot G 5		Province No. 5	0.7	2.7	1.7	0.0	4.2	2.2	2.0	0.8	1.4	0.4	0.8	0.6	0.9	0.4	0.7	0.8	1.8	1.3
46	Gulmi	Gulmidurb 5		Province No. 5	5.6	4.7	5.1	1.7	6.2	4.3	5.7	3.7	4.7	4.4	4.3	4.3	2.9	3.4	3.1	4.1	4.4	4.2
46	Gulmi	Isma Gaur 5		Province No. 5	2.4	4.1	3.3	1.4	5.2	3.3	2.6	1.3	2.0	1.6	1.2	1.4	0.7	2.9	1.7	1.7	2.9	2.3
46	Gulmi	Kaligandal 5		Province No. 5	0.0	2.9	1.7	0.0	6.3	3.3	1.7	1.2	1.4	0.0	0.8	0.4	2.1	3.5	2.8	0.8	2.9	1.9
46	Gulmi	Madane G 5		Province No. 5	3.5	4.8	4.1	2.4	4.5	3.5	2.2	2.7	2.4	2.9	4.0	3.5	1.8	2.4	2.1	2.6	3.7	3.1
46	Gulmi	Malika Ga 5		Province No. 5	4.0	4.6	4.3	2.8	6.2	4.6	3.6	3.5	3.5	2.7	3.6	3.2	2.5	4.3	3.4	3.1	4.4	3.8
46	Gulmi	Musikot N: 5		Province No. 5	5.9	7.0	6.5	4.8	5.7	5.3	4.0	3.9	3.9	3.8	3.7	3.8	3.4	5.4	4.5	4.4	5.2	4.8
46	Gulmi	Resunga N 5		Province No. 5	3.6	3.0	3.3	1.9	2.8	2.4	1.3	4.2	2.8	2.6	3.1	2.9	1.6	2.8	2.3	2.2	3.2	2.7
46	Gulmi	Ruru Gaur 5		Province No. 5	1.7	2.9	2.3	0.6	3.4	2.2	2.9	1.7	2.3	1.0	1.4	1.2	0.0	0.0	0.0	1.2	1.9	1.6
46	Gulmi	Satyawata 5		Province No. 5	2.5	2.6	2.6	2.5	5.9	4.2	2.7	1.9	2.2	1.1	1.3	1.2	0.6	1.5	1.1	1.9	2.6	2.3
46	Gulmi	5		Province No. 5	3.5	4.6	4.1	2.2	5.0	3.7	2.9	2.6	2.8	2.3	2.6	2.5	1.7	2.9	2.4	2.6	3.5	3.0
47	Palpa	Bagnaskal 5		Province No. 5	1.4	2.1	1.8	2.1	4.3	3.3	1.5	2.1	1.8	2.7	1.9	2.3	1.5	0.7	1.0	1.8	2.2	2.0
47	Palpa	Mathagad 5		Province No. 5	2.5	2.4	2.5	1.6	3.9	2.8	1.2	2.0	1.6	2.0	1.1	1.6	1.1	1.8	1.5	1.7	2.2	2.0
47	Palpa	Nisdi Gaur 5		Province No. 5	0.7	1.7	1.2	1.5	1.4	1.5	0.8	0.0	0.4	0.3	0.0	0.2	1.7	2.0	1.8	1.0	1.0	1.0
47	Palpa	Purbakhol 5		Province No. 5	3.0	3.0	3.0	1.9	4.9	3.3	3.7	3.7	3.7	1.8	3.1	2.5	1.4	3.0	2.2	2.4	3.5	3.0
47	Palpa	Rainadevi 5		Province No. 5	0.3	3.9	2.2	1.0	2.5	1.7	1.0	0.6	0.8	0.3	0.3	0.3	0.3	0.3	0.3	0.6	1.5	1.0
47	Palpa	Rambha C 5		Province No. 5	0.7	2.1	1.5	0.7	3.8	2.3	1.0	2.2	1.6	0.6	1.9	1.2	0.5	1.2	0.9	0.7	2.3	1.5
47	Palpa	Rampur N 5		Province No. 5	2.0	2.3	2.2	2.0	2.1	2.0	1.2	1.0	1.1	1.1	1.4	1.2	0.9	0.8	0.9	1.4	1.5	1.5
47	Palpa	Ribdikot G 5		Province No. 5	1.0	2.8	1.9	0.6	3.7	2.1	0.6	1.5	1.1	1.0	1.6	1.3	0.5	1.1	0.8	0.7	2.1	1.4
47	Palpa	Tansen N: 5		Province No. 5	2.1	2.2	2.1	2.2	2.6	2.5	1.6	1.7	1.7	0.6	1.3	1.0	0.6	0.8	0.7	1.4	1.7	1.6
47	Palpa	Tinau Gau 5		Province No. 5	1.5	3.7	2.6	1.5	3.5	2.5	0.0	1.0	0.5	0.5	0.8	0.7	0.0	0.0	0.0	0.7	1.8	1.2
47	Palpa	5		Province No. 5	1.6	2.6	2.1	1.6	2.9	2.3	1.3	1.5	1.4	1.0	1.2	1.1	0.8	1.1	1.0	1.3	1.9	1.6

Dist_ Code	Dist_name	Local level_name	Province No	Province_Name	% of Primary Level Total Dropout																	
					Grade 1			Grade 2			Grade 3			Grade 4			Grade 5			Grade 1-5		
					Girls	Boys	Total	Girls	Boys	Total	Girls	Boys	Total	Girls	Boys	Total	Girls	Boys	Total	Girls	Boys	Total
48	Nawalparasi	Bardaghat 5	Province No. 5	3.3	4.5	3.9	3.4	3.2	3.3	2.3	2.2	2.2	2.3	2.6	2.5	1.6	2.6	2.1	2.6	3.0	2.8	
48	Nawalparasi	Palhi Nanc 5	Province No. 5	5.5	6.3	5.9	6.2	5.1	5.6	4.2	6.5	5.4	3.5	6.1	4.8	2.2	5.2	3.7	4.3	5.8	5.1	
48	Nawalparasi	Pratappur 5	Province No. 5	5.0	4.7	4.9	3.6	4.5	4.1	3.3	2.3	2.8	1.7	1.5	1.6	1.3	2.8	2.0	3.0	3.2	3.1	
48	Nawalparasi	Ramgram 5	Province No. 5	4.0	4.1	4.1	3.1	4.9	4.0	3.0	4.3	3.7	2.5	3.5	3.1	1.8	3.2	2.5	2.9	4.0	3.4	
48	Nawalparasi	Sarawal G 5	Province No. 5	5.0	4.8	4.9	4.5	5.2	4.8	3.4	4.2	3.8	2.8	3.0	2.9	1.7	2.8	2.3	3.5	4.0	3.7	
48	Nawalparasi	Sunwal N 5	Province No. 5	2.1	3.6	2.9	3.6	2.3	2.8	1.3	0.9	1.1	1.4	1.4	1.4	0.8	1.3	1.1	1.8	1.9	1.9	
48	Nawalparasi	Susta Gau 5	Province No. 5	7.9	5.8	6.9	5.9	7.4	6.6	4.9	6.9	5.9	4.2	7.0	5.7	3.3	4.5	3.9	5.2	6.3	5.8	
48	Nawalparasi	5	Province No. 5	4.5	4.7	4.6	4.2	4.3	4.3	3.0	3.5	3.3	2.5	3.3	2.9	1.7	3.0	2.3	3.2	3.8	3.5	
49	Rupandehi	Butwal Up 5	Province No. 5	2.7	4.4	3.7	4.5	3.0	3.6	2.3	2.7	2.5	1.3	1.5	1.4	1.6	2.2	1.9	2.5	2.8	2.6	
49	Rupandehi	Devdaha 5	Province No. 5	2.9	5.5	4.3	2.3	3.0	2.7	1.7	1.3	1.5	1.5	1.0	1.3	0.8	1.5	1.2	1.9	2.5	2.2	
49	Rupandehi	Gaidahaw 5	Province No. 5	5.3	5.4	5.3	3.6	4.6	4.1	4.1	3.9	4.0	1.7	4.6	3.1	1.0	3.6	2.2	3.1	4.4	3.8	
49	Rupandehi	KANCHAN 5	Province No. 5	3.2	4.1	3.7	5.1	3.3	4.2	1.8	5.8	4.0	3.6	5.5	4.6	2.8	4.0	3.5	3.3	4.5	3.9	
49	Rupandehi	Kotahimai 5	Province No. 5	4.7	3.5	4.1	1.6	4.1	2.9	2.0	2.9	2.5	1.0	2.0	1.4	2.4	1.9	2.2	2.3	2.9	2.6	
49	Rupandehi	Lumbini S 5	Province No. 5	6.1	5.7	5.9	5.5	4.4	4.9	2.7	5.2	3.9	4.5	5.9	5.2	4.2	4.9	4.5	4.6	5.2	4.9	
49	Rupandehi	Marchawa 5	Province No. 5	5.8	5.6	5.7	3.8	5.4	4.6	3.2	3.4	3.3	1.0	1.4	1.2	1.8	2.7	2.2	3.1	3.7	3.4	
49	Rupandehi	Mayadevi 5	Province No. 5	6.1	5.4	5.7	3.4	4.7	4.1	4.0	6.9	5.6	2.1	4.5	3.3	2.0	4.4	3.3	3.5	5.2	4.3	
49	Rupandehi	Omsatiya 5	Province No. 5	5.1	4.7	4.9	3.7	4.6	4.1	3.5	1.5	2.6	1.3	1.7	1.5	2.0	2.6	2.2	3.1	3.0	3.1	
49	Rupandehi	Rohini Gai 5	Province No. 5	6.4	5.4	5.9	3.7	6.8	5.2	4.6	6.3	5.5	2.9	5.4	4.1	2.5	5.3	3.9	4.0	5.9	5.0	
49	Rupandehi	Sainamain 5	Province No. 5	2.5	3.4	3.0	3.1	3.1	3.1	2.2	2.3	2.3	0.7	1.0	0.8	0.8	1.5	1.2	1.9	2.2	2.1	
49	Rupandehi	Sammarir 5	Province No. 5	4.3	5.8	5.0	2.4	5.6	3.9	3.1	3.7	3.3	1.1	2.6	1.8	0.3	1.2	0.7	2.2	3.8	3.0	
49	Rupandehi	Shuddhod 5	Province No. 5	3.6	3.7	3.7	5.0	3.1	4.0	2.3	2.6	2.5	1.7	1.3	1.5	2.5	1.8	2.2	3.0	2.5	2.8	
49	Rupandehi	Siddhartha 5	Province No. 5	4.4	6.6	5.6	3.5	3.9	3.7	3.1	4.0	3.5	2.1	2.0	2.0	1.7	4.3	3.1	3.0	4.2	3.6	
49	Rupandehi	Siyari Gau 5	Province No. 5	4.4	5.2	4.8	3.5	4.7	4.1	1.7	2.4	2.1	1.2	1.5	1.4	0.6	1.4	1.0	2.3	3.0	2.7	
49	Rupandehi	Tilottama 5	Province No. 5	6.1	6.8	6.5	5.9	4.1	4.9	3.4	6.8	5.2	4.9	7.0	6.1	3.9	6.2	5.1	4.8	6.2	5.5	
49	Rupandehi	5	Province No. 5	4.6	5.2	4.9	4.0	4.1	4.0	2.8	4.0	3.4	2.2	3.2	2.7	2.0	3.2	2.7	3.1	3.9	3.5	
50	Kapilbastu	Banganga 5	Province No. 5	3.6	4.3	4.0	3.4	3.8	3.6	2.5	3.1	2.8	1.9	2.6	2.3	1.6	1.9	1.8	2.6	3.1	2.9	
50	Kapilbastu	Bijayanag 5	Province No. 5	7.0	4.1	5.5	5.3	5.0	5.2	3.2	6.5	4.9	4.3	6.4	5.4	3.7	4.7	4.2	4.7	5.4	5.0	
50	Kapilbastu	Buddhabh 5	Province No. 5	3.9	5.0	4.4	2.6	4.2	3.4	1.8	1.9	1.9	1.4	1.6	1.5	1.2	1.4	1.3	2.2	2.8	2.5	
50	Kapilbastu	Kapilbastu 5	Province No. 5	4.8	5.5	5.2	3.6	5.1	4.4	2.9	3.8	3.3	1.8	2.9	2.4	2.5	2.5	2.5	3.1	4.0	3.5	
50	Kapilbastu	Krishnana 5	Province No. 5	4.8	4.8	4.8	4.4	4.2	4.3	2.6	3.4	3.0	2.7	2.6	2.6	1.6	2.9	2.3	3.2	3.6	3.4	
50	Kapilbastu	Maharajgu 5	Province No. 5	6.6	5.5	6.1	4.5	6.5	5.4	3.6	5.0	4.3	3.2	3.9	3.5	2.3	2.9	2.6	4.1	4.7	4.4	
50	Kapilbastu	Mayadevi 5	Province No. 5	5.8	4.8	5.3	4.7	6.4	5.6	4.6	5.2	4.9	4.1	5.3	4.7	2.1	5.7	3.9	4.3	5.5	4.9	
50	Kapilbastu	Shivaraj N 5	Province No. 5	3.8	5.5	4.7	3.7	3.6	3.7	3.2	2.8	3.0	0.9	1.3	1.1	1.0	2.2	1.6	2.5	3.1	2.8	
50	Kapilbastu	Suddhodh 5	Province No. 5	6.1	7.0	6.5	5.4	7.2	6.2	5.2	6.7	5.9	5.2	6.6	5.8	4.1	5.7	4.8	5.2	6.6	5.9	
50	Kapilbastu	Yashodha 5	Province No. 5	5.3	4.8	5.0	3.2	7.4	5.2	3.5	2.9	3.2	2.2	2.8	2.5	3.2	4.2	3.6	3.5	4.4	3.9	
50	Kapilbastu	5	Province No. 5	5.1	5.1	5.1	4.0	5.0	4.5	3.2	3.9	3.6	2.5	3.2	2.9	2.0	2.9	2.5	3.4	4.0	3.7	
51	Arghakhanchi	Bhumekas 5	Province No. 5	1.7	4.2	3.0	0.9	5.8	3.5	1.7	1.1	1.4	1.3	1.3	1.3	0.5	1.7	1.1	1.2	2.8	2.0	
51	Arghakhanchi	Chhatrade 5	Province No. 5	1.8	4.3	3.1	1.2	3.9	2.6	0.5	1.0	0.8	0.5	0.6	0.5	0.5	0.5	0.5	0.9	2.1	1.5	
51	Arghakhanchi	Malarani C 5	Province No. 5	1.2	4.0	2.7	2.0	5.1	3.6	2.0	1.4	1.7	0.0	0.3	0.2	0.0	1.2	0.6	1.0	2.4	1.7	
51	Arghakhanchi	Panini Gai 5	Province No. 5	2.3	4.8	3.6	1.4	2.7	2.0	2.1	1.6	1.8	0.9	2.1	1.5	1.0	1.4	1.2	1.5	2.5	2.0	
51	Arghakhanchi	Sandhikha 5	Province No. 5	2.6	4.4	3.5	1.7	4.6	3.4	1.5	2.0	1.8	1.2	1.6	1.4	1.3	2.4	1.8	1.7	3.0	2.3	
51	Arghakhanchi	Shitganga 5	Province No. 5	1.4	3.4	2.4	0.6	2.3	1.5	0.4	0.5	0.5	0.0	0.2	0.1	0.4	1.6	1.0	0.5	1.6	1.1	
51	Arghakhanchi	5	Province No. 5	1.9	4.1	3.0	1.2	4.0	2.7	1.3	1.3	1.3	0.7	1.0	0.8	0.6	1.6	1.1	1.1	2.4	1.8	
52	Pyuthan	Airawati G 5	Province No. 5	3.2	6.3	4.9	1.7	2.8	2.2	1.1	0.6	0.8	0.6	0.6	0.6	0.3	0.9	0.6	1.4	2.2	1.8	
52	Pyuthan	Gaumukhi 5	Province No. 5	3.7	4.5	4.1	3.2	5.8	4.5	2.4	1.2	1.8	1.5	1.7	1.6	1.0	1.9	1.4	2.4	3.0	2.7	
52	Pyuthan	Jhimruk G 5	Province No. 5	3.0	3.7	3.3	1.7	3.5	2.6	0.9	1.7	1.3	0.6	1.5	1.0	0.5	1.1	0.8	1.3	2.3	1.8	
52	Pyuthan	Mallarani C 5	Province No. 5	2.2	5.3	3.9	3.6	3.4	3.5	0.9	1.9	1.4	0.0	1.2	0.6	0.4	0.9	0.6	1.4	2.5	2.0	
52	Pyuthan	Mandavi C 5	Province No. 5	2.7	4.7	3.7	3.0	2.8	2.9	1.5	0.4	1.0	0.4	0.0	0.2	0.7	2.1	1.4	1.7	2.0	1.8	
52	Pyuthan	Naubahini 5	Province No. 5	4.1	5.3	4.7	3.0	4.4	3.7	1.6	2.5	2.1	0.7	1.1	0.9	1.1	2.2	1.7	2.1	3.1	2.6	
52	Pyuthan	Pyuthan N 5	Province No. 5	2.8	5.1	4.0	2.4	2.5	2.5	1.9	1.4	1.6	0.3	0.6	0.5	0.3	1.7	1.0	1.5	2.3	1.9	
52	Pyuthan	Sarumarar 5	Province No. 5	4.9	6.2	5.6	0.9	2.7	1.8	2.1	2.3	2.2	1.2	1.2	1.2	0.7	2.2	1.5	2.0	2.9	2.4	
52	Pyuthan	Sworgadw 5	Province No. 5	3.2	5.2	4.3	2.1	3.8	3.0	2.6	2.2	2.4	1.2	1.1	1.1	0.9	2.1	1.5	2.0	2.9	2.4	
52	Pyuthan	5	Province No. 5	3.5	5.1	4.3	2.4	3.6	3.0	1.8	1.7	1.7	0.7	1.0	0.9	0.7	1.8	1.2	1.8	2.6	2.2	

Dist_ Code	Dist_name	Local level_name	Province No	Province_Name	% of Primary Level Total Dropout																	
					Grade 1			Grade 2			Grade 3			Grade 4			Grade 5			Grade 1-5		
					Girls	Boys	Total	Girls	Boys	Total	Girls	Boys	Total	Girls	Boys	Total	Girls	Boys	Total	Girls	Boys	Total
53	Rolpa	Lungri Gau 5	Province No. 5	3.2	5.2	4.3	4.4	3.3	3.8	0.7	2.0	1.3	0.4	0.5	0.4	0.3	0.3	0.3	1.8	2.2	2.0	
53	Rolpa	Madi Gaur 5	Province No. 5	3.3	4.1	3.7	0.8	2.4	1.7	1.8	0.4	1.1	0.0	0.0	0.0	0.4	1.2	0.8	1.3	1.6	1.4	
53	Rolpa	Duikholi G 5	Province No. 5	3.7	4.4	4.1	2.7	1.8	2.3	2.4	3.2	2.8	1.0	1.5	1.3	1.9	2.9	2.3	2.4	2.8	2.6	
53	Rolpa	Rolpa Nag 5	Province No. 5	2.0	3.4	2.8	2.2	2.8	2.5	1.6	1.1	1.3	0.6	0.9	0.8	0.0	1.9	1.0	1.3	2.0	1.7	
53	Rolpa	Runtigadi 5	Province No. 5	3.9	4.8	4.3	1.5	3.5	2.5	1.3	1.3	1.3	0.4	0.2	0.3	0.5	1.2	0.8	1.5	2.2	1.9	
53	Rolpa	Sukidaha 5	Province No. 5	3.7	4.4	4.1	2.5	4.2	3.3	3.0	1.9	2.5	0.3	0.0	0.1	1.4	1.8	1.6	2.2	2.5	2.3	
53	Rolpa	Sunchhah 5	Province No. 5	3.9	5.2	4.5	2.3	3.1	2.7	2.0	1.2	1.6	0.4	1.6	1.1	0.0	2.1	1.0	1.7	2.6	2.2	
53	Rolpa	Suwarnabi 5	Province No. 5	3.3	5.2	4.3	3.7	3.8	3.8	1.7	2.1	1.9	0.4	0.6	0.5	0.7	1.8	1.2	1.9	2.7	2.3	
53	Rolpa	Thawang 5	Province No. 5	4.5	5.5	5.0	5.1	7.5	6.3	5.3	2.8	4.1	0.9	3.8	2.6	1.7	3.2	2.4	3.5	4.6	4.0	
53	Rolpa	Tribeni Gau 5	Province No. 5	4.2	4.9	4.6	2.3	5.2	3.9	3.9	2.3	3.1	1.1	1.6	1.3	1.4	2.4	1.9	2.6	3.3	2.9	
53	Rolpa	5	Province No. 5	3.5	4.7	4.1	2.7	3.6	3.2	2.1	1.7	1.9	0.5	0.9	0.7	0.8	1.8	1.3	1.9	2.5	2.2	
54_A	Rukum Purba	Bhume Gau 5	Province No. 5	5.0	7.7	6.3	2.4	7.5	4.8	5.7	4.8	5.3	4.0	5.0	4.5	3.3	4.7	4.0	4.1	5.9	5.0	
54_A	Rukum Purba	Putha Utta 5	Province No. 5	5.8	5.9	5.8	4.1	5.9	4.9	4.3	4.8	4.5	4.5	5.6	5.0	3.6	4.8	4.2	4.4	5.4	4.9	
54_A	Rukum Purba	Sisne Gau 5	Province No. 5	4.5	5.3	4.9	3.0	7.8	5.3	3.1	3.2	3.1	2.2	3.5	2.9	3.3	4.0	3.6	3.2	4.8	4.0	
54_A	Rukum Purba	5	Province No. 5	5.0	6.2	5.6	3.3	7.0	5.0	4.3	4.2	4.2	3.6	4.7	4.2	3.4	4.5	3.9	3.9	5.3	4.6	
56	Dang	Babai Gau 5	Province No. 5	3.9	5.6	4.8	2.2	4.2	3.2	3.0	1.7	2.3	1.0	1.4	1.2	1.4	1.6	1.5	2.3	2.9	2.6	
56	Dang	Banglachu 5	Province No. 5	3.1	5.9	4.5	2.3	2.9	2.6	1.0	1.7	1.4	0.9	0.6	0.8	0.0	0.7	0.4	1.4	2.4	1.9	
56	Dang	Dangishar 5	Province No. 5	3.3	4.8	4.1	4.3	5.3	4.9	4.9	3.7	4.3	1.6	3.3	2.4	2.8	3.1	3.0	3.4	4.1	3.7	
56	Dang	Gadhawa 5	Province No. 5	5.0	5.1	5.1	3.1	3.6	3.4	2.9	3.9	3.4	3.3	3.7	3.5	2.6	3.7	3.2	3.4	4.0	3.7	
56	Dang	Ghorahi U 5	Province No. 5	2.1	4.0	3.1	3.0	3.3	3.2	2.2	1.9	2.1	0.8	0.7	0.7	0.8	1.5	1.1	1.8	2.3	2.0	
56	Dang	Lamahi Ne 5	Province No. 5	1.7	3.1	2.5	2.8	2.7	2.7	1.5	2.3	1.9	0.9	0.9	0.9	0.5	1.4	0.9	1.5	2.1	1.8	
56	Dang	Rajpur Gau 5	Province No. 5	4.3	7.1	5.6	2.5	4.8	3.7	1.7	1.9	1.8	0.6	0.6	0.6	1.0	1.9	1.4	2.0	3.3	2.6	
56	Dang	Rapti Gau 5	Province No. 5	2.0	4.5	3.2	2.8	2.4	2.6	1.3	2.1	1.7	1.0	1.4	1.2	0.5	1.1	0.8	1.5	2.3	1.9	
56	Dang	Shantinag 5	Province No. 5	3.5	3.4	3.5	3.0	4.5	3.8	2.3	3.2	2.7	2.1	2.0	2.0	1.2	2.2	1.7	2.4	3.1	2.8	
56	Dang	Tulsipur U 5	Province No. 5	2.3	3.2	2.8	3.5	3.2	3.3	1.8	1.9	1.8	1.1	1.6	1.4	1.2	2.0	1.6	2.0	2.4	2.2	
56	Dang	5	Province No. 5	2.6	4.1	3.4	3.0	3.3	3.2	2.0	2.2	2.1	1.1	1.4	1.2	1.0	1.8	1.4	2.0	2.6	2.3	
57	Banke	Baijanath 5	Province No. 5	3.8	4.9	4.4	3.5	3.9	3.7	2.6	2.2	2.4	1.3	1.9	1.6	1.1	1.9	1.5	2.4	3.0	2.7	
57	Banke	Duduwa G 5	Province No. 5	5.1	3.7	4.4	3.0	4.0	3.5	3.3	4.9	4.1	2.2	3.5	2.9	3.0	4.5	3.7	3.3	4.1	3.7	
57	Banke	Janki Gau 5	Province No. 5	6.1	4.8	5.4	4.7	6.4	5.5	3.2	4.3	3.7	1.3	2.9	2.1	1.3	3.2	2.3	3.3	4.3	3.8	
57	Banke	Khajura G 5	Province No. 5	5.0	4.5	4.7	3.8	4.4	4.1	2.9	2.4	2.6	1.6	1.8	1.7	1.7	2.8	2.3	3.0	3.2	3.1	
57	Banke	Kohalpur 5	Province No. 5	3.5	3.7	3.6	2.9	2.9	2.9	1.7	1.5	1.6	1.1	1.2	1.1	1.0	1.6	1.3	2.0	2.2	2.1	
57	Banke	Narainapu 5	Province No. 5	5.8	4.4	5.1	4.9	4.4	4.7	2.7	4.8	3.8	3.5	5.7	4.7	3.6	5.6	4.7	4.1	5.0	4.6	
57	Banke	Nepalganj 5	Province No. 5	6.2	5.1	5.6	4.3	4.4	4.4	3.4	5.1	4.3	4.2	5.4	4.8	3.8	5.1	4.5	4.4	5.0	4.7	
57	Banke	Rapti son 5	Province No. 5	4.1	5.4	4.8	2.6	4.0	3.3	1.9	2.8	2.3	1.9	2.6	2.3	1.3	2.7	2.0	2.4	3.5	2.9	
57	Banke	5	Province No. 5	5.2	4.6	4.9	3.9	4.3	4.1	2.8	3.7	3.3	2.3	3.2	2.8	2.1	3.4	2.8	3.3	3.9	3.6	
58	Bardiya	Badhaiyat 5	Province No. 5	3.6	4.5	4.1	3.2	4.1	3.7	2.8	3.0	2.9	0.9	1.0	0.9	0.7	1.4	1.1	2.2	2.8	2.5	
58	Bardiya	Bansgadhi 5	Province No. 5	4.1	4.7	4.4	2.9	5.0	4.0	3.3	2.2	2.8	1.5	2.6	2.1	1.8	2.8	2.3	2.7	3.5	3.1	
58	Bardiya	Barbardiya 5	Province No. 5	5.6	6.1	5.8	3.8	4.4	4.1	3.2	3.1	3.1	3.7	3.9	3.8	3.1	4.5	3.8	3.9	4.4	4.1	
58	Bardiya	Geruwa G 5	Province No. 5	4.9	4.9	4.9	3.4	4.7	4.1	2.3	4.9	3.7	2.4	4.5	3.5	2.7	4.0	3.3	3.1	4.6	3.9	
58	Bardiya	Gulariya N 5	Province No. 5	5.7	4.8	5.3	3.4	3.8	3.6	3.0	2.8	2.9	1.3	1.2	1.2	1.5	1.8	1.7	3.0	2.9	2.9	
58	Bardiya	Madhuwar 5	Province No. 5	3.8	5.9	5.0	2.6	3.3	3.0	2.3	2.8	2.6	1.1	2.2	1.7	0.7	2.1	1.4	2.1	3.3	2.7	
58	Bardiya	Rajapur N 5	Province No. 5	2.6	4.5	3.6	3.5	4.4	4.0	2.2	2.7	2.4	1.9	2.3	2.1	1.3	1.8	1.5	2.3	3.1	2.7	
58	Bardiya	Thakurbat 5	Province No. 5	2.6	4.9	3.8	3.0	4.8	4.0	3.7	2.5	3.1	0.4	0.7	0.6	0.5	2.3	1.4	2.0	3.0	2.5	
58	Bardiya	5	Province No. 5	4.5	5.2	4.8	3.4	4.3	3.8	3.0	2.9	2.9	2.0	2.5	2.2	1.8	2.9	2.4	2.9	3.6	3.2	
54	Rukum Paschim	Aathbiskot 6	Karnali Province	5.7	4.5	5.1	4.0	5.3	4.6	3.4	4.1	3.8	3.5	4.6	4.0	3.9	4.6	4.3	4.1	4.6	4.4	
54	Rukum Paschim	Banfikit G 6	Karnali Province	4.3	6.0	5.1	2.2	6.2	4.0	3.4	3.9	3.6	0.9	1.5	1.2	1.8	2.9	2.3	2.5	4.1	3.3	
54	Rukum Paschim	Chaurjaha 6	Karnali Province	7.1	5.8	6.5	4.7	9.1	6.9	3.8	6.4	5.1	6.8	7.8	7.3	5.1	6.8	5.9	5.5	7.2	6.3	
54	Rukum Paschim	Musikot N 6	Karnali Province	4.9	5.0	5.0	3.6	7.4	5.6	2.9	3.4	3.2	2.6	3.5	3.1	2.7	3.5	3.1	3.3	4.6	4.0	
54	Rukum Paschim	Sani Bheri 6	Karnali Province	7.0	5.6	6.3	4.7	6.0	5.2	2.8	6.5	4.5	4.8	5.7	5.2	5.6	6.3	5.9	5.0	6.0	5.5	
54	Rukum Paschim	Tribeni Gau 6	Karnali Province	4.9	6.3	5.7	2.3	8.7	5.7	3.1	4.0	3.6	2.1	3.1	2.6	2.1	3.6	2.8	2.9	5.2	4.0	
54	Rukum Paschim	6	Karnali Province	5.7	5.4	5.5	3.7	6.8	5.2	3.2	4.6	3.9	3.5	4.4	3.9	3.6	4.6	4.1	3.9	5.2	4.5	

Dist_Code	Dist_name	Local level_name	Province No	Province_Name	% of Primary Level Total Dropout																	
					Grade 1			Grade 2			Grade 3			Grade 4			Grade 5			Grade 1-5		
					Girls	Boys	Total	Girls	Boys	Total	Girls	Boys	Total	Girls	Boys	Total	Girls	Boys	Total	Girls	Boys	Total
55	Salyan	Bagchaur 6	6	Karnali Province	4.4	4.6	4.5	2.3	5.6	4.0	2.2	1.2	1.7	0.7	0.7	0.7	0.6	1.1	0.9	2.1	2.6	2.4
55	Salyan	Bangad 6	6	Karnali Province	3.1	4.4	3.8	2.1	4.3	3.3	2.1	1.9	2.0	0.8	2.6	1.7	1.3	2.4	1.8	1.9	3.1	2.5
55	Salyan	Chhatresh 6	6	Karnali Province	4.7	5.4	5.1	1.9	7.5	4.7	4.5	2.7	3.6	1.4	1.3	1.4	2.3	1.5	1.9	3.0	3.7	3.3
55	Salyan	Darma Ga 6	6	Karnali Province	3.9	5.9	4.9	1.9	6.4	3.9	2.9	2.6	2.7	0.3	0.4	0.3	1.2	2.0	1.6	2.0	3.4	2.7
55	Salyan	Dhorchaur 6	6	Karnali Province	4.0	4.5	4.2	2.3	4.3	3.2	2.3	3.3	2.8	2.7	2.4	2.6	2.8	2.2	2.5	2.8	3.3	3.1
55	Salyan	Kalimati G 6	6	Karnali Province	9.5	8.0	8.7	5.4	9.8	7.6	7.8	8.2	8.0	7.1	7.4	7.3	5.5	8.7	7.1	7.0	8.4	7.7
55	Salyan	Kapurkot C 6	6	Karnali Province	1.9	4.8	3.3	1.3	5.3	3.4	0.6	1.7	1.2	1.1	0.6	0.8	0.0	0.0	0.0	1.0	2.5	1.7
55	Salyan	Kumakh M 6	6	Karnali Province	6.1	6.3	6.2	2.5	9.2	5.6	5.2	5.3	5.2	2.1	4.5	3.3	2.4	3.2	2.8	3.6	5.7	4.7
55	Salyan	Sharada N 6	6	Karnali Province	1.9	4.2	3.1	2.0	3.8	3.0	1.2	1.3	1.3	1.5	2.1	1.8	0.9	1.6	1.3	1.5	2.6	2.1
55	Salyan	Tribeni Ga 6	6	Karnali Province	5.3	4.7	5.0	2.1	9.1	5.7	4.0	5.4	4.7	1.8	2.9	2.5	2.4	3.4	2.9	3.1	5.1	4.1
55	Salyan	6	6	Karnali Province	4.5	5.3	4.9	2.5	6.3	4.4	3.3	3.2	3.2	1.9	2.6	2.3	1.8	2.7	2.2	2.8	4.0	3.4
59	Surkhet	Barahtal C 6	6	Karnali Province	3.0	4.2	3.6	1.8	3.0	2.4	1.4	2.2	1.8	1.7	1.7	1.7	1.2	2.1	1.6	1.8	2.6	2.2
59	Surkhet	Bherigang 6	6	Karnali Province	4.2	4.3	4.3	2.6	4.8	3.8	3.2	2.9	3.0	1.6	1.9	1.7	1.2	2.2	1.8	2.6	3.2	2.9
59	Surkhet	Birendran 6	6	Karnali Province	4.1	3.9	4.0	3.6	2.8	3.1	2.9	3.3	3.1	3.0	3.6	3.3	2.7	3.6	3.2	3.2	3.4	3.3
59	Surkhet	Chaukune 6	6	Karnali Province	3.9	5.0	4.5	3.1	5.9	4.6	1.8	2.8	2.3	1.9	2.5	2.2	1.2	2.0	1.6	2.4	3.7	3.0
59	Surkhet	Chingad C 6	6	Karnali Province	6.1	6.1	6.1	4.9	9.9	7.1	4.9	5.3	5.1	4.7	6.2	5.4	3.4	5.0	4.1	4.8	6.5	5.6
59	Surkhet	Gurbhakot 6	6	Karnali Province	4.1	3.6	3.9	2.4	5.1	3.8	2.6	2.6	2.6	1.3	1.6	1.5	1.2	3.0	2.1	2.3	3.2	2.7
59	Surkhet	Lekbesi N 6	6	Karnali Province	4.8	6.4	5.6	5.3	7.5	6.4	4.2	4.3	4.3	3.2	3.4	3.3	3.3	3.4	3.4	4.2	5.0	4.6
59	Surkhet	Panchpuri 6	6	Karnali Province	4.4	5.9	5.2	1.3	5.4	3.4	4.0	3.1	3.5	2.1	2.2	2.2	2.2	3.0	2.6	2.8	3.9	3.4
59	Surkhet	Simta Gau 6	6	Karnali Province	6.0	6.5	6.2	3.3	12.9	7.9	6.6	4.0	5.4	3.4	5.0	4.2	2.5	3.7	3.0	4.4	6.4	5.4
59	Surkhet	6	6	Karnali Province	4.4	4.7	4.5	3.0	4.9	4.0	3.2	3.2	3.2	2.4	3.0	2.7	2.1	3.2	2.7	3.0	3.8	3.4
60	Dailekh	Aathabis N 6	6	Karnali Province	7.9	5.9	6.9	5.0	8.2	6.5	5.0	6.4	5.6	5.2	6.4	5.8	4.9	6.5	5.7	5.6	6.7	6.1
60	Dailekh	Bhagawati 6	6	Karnali Province	5.4	5.8	5.6	2.3	5.8	4.0	3.4	4.0	3.7	0.7	2.0	1.3	1.4	2.5	2.0	2.7	4.0	3.3
60	Dailekh	Bhairabi G 6	6	Karnali Province	4.8	5.8	5.3	3.2	5.9	4.5	2.5	2.8	2.6	1.7	2.0	1.8	1.7	3.8	2.7	2.8	4.0	3.4
60	Dailekh	Chamund 6	6	Karnali Province	4.8	6.6	5.7	2.4	4.8	3.5	3.7	2.3	3.0	1.6	0.9	1.2	1.1	1.3	1.2	2.7	3.2	2.9
60	Dailekh	Dullu Nag 6	6	Karnali Province	5.2	4.8	5.0	3.3	3.5	3.4	2.7	3.5	3.1	2.7	3.2	2.9	2.5	3.3	2.9	3.3	3.7	3.5
60	Dailekh	Dungeshw 6	6	Karnali Province	4.4	5.9	5.2	2.3	8.0	5.1	4.9	3.7	4.3	4.7	4.2	4.5	3.3	6.3	4.7	3.9	5.6	4.8
60	Dailekh	Gurans G 6	6	Karnali Province	2.9	5.3	4.1	1.6	3.9	2.7	2.4	1.3	1.9	0.3	0.7	0.5	0.6	1.3	0.9	1.6	2.5	2.0
60	Dailekh	Mahabu G 6	6	Karnali Province	5.2	6.5	5.8	3.7	8.6	6.1	3.4	3.7	3.5	1.5	3.0	2.2	1.1	1.9	1.4	3.0	4.7	3.8
60	Dailekh	Narayan N 6	6	Karnali Province	6.0	7.1	6.6	3.5	8.0	5.7	4.3	4.4	4.3	3.9	4.1	4.0	1.7	3.4	2.5	3.9	5.4	4.6
60	Dailekh	Naumule C 6	6	Karnali Province	4.9	6.8	5.8	3.5	5.0	4.3	5.1	4.3	4.7	2.6	3.7	3.1	1.3	2.8	2.1	3.5	4.5	4.0
60	Dailekh	Thatikand 6	6	Karnali Province	2.9	5.3	4.1	1.5	3.1	2.3	0.9	0.7	0.8	0.0	0.3	0.2	0.3	0.7	0.5	1.1	2.0	1.6
60	Dailekh	6	6	Karnali Province	5.2	5.9	5.5	3.0	5.6	4.3	3.4	3.4	3.4	2.3	2.8	2.5	1.9	3.1	2.5	3.2	4.2	3.7
61	Jajarkot	Barekot G 6	6	Karnali Province	4.9	5.4	5.1	2.7	6.1	4.3	2.4	2.5	2.5	0.3	0.7	0.5	0.6	0.9	0.8	2.2	3.1	2.7
61	Jajarkot	Bheri Nag 6	6	Karnali Province	5.3	5.3	5.3	3.8	8.5	6.1	4.2	4.8	4.5	3.2	4.5	3.9	2.5	3.3	2.9	3.8	5.3	4.5
61	Jajarkot	Chhedaga 6	6	Karnali Province	6.1	6.0	6.0	4.2	6.0	5.0	3.6	4.4	4.0	2.5	2.4	2.5	3.1	4.1	3.6	3.9	4.6	4.2
61	Jajarkot	Junichand 6	6	Karnali Province	4.1	4.3	4.2	3.4	3.6	3.5	2.2	2.6	2.3	2.4	2.6	2.5	1.4	2.1	1.7	2.7	3.0	2.9
61	Jajarkot	Kuse Gau 6	6	Karnali Province	5.4	5.3	5.3	3.0	5.7	4.3	3.4	4.1	3.7	2.5	2.7	2.6	3.0	4.6	3.8	3.5	4.5	4.0
61	Jajarkot	Shiwalaya 6	6	Karnali Province	5.7	3.5	4.7	2.8	5.2	3.9	1.9	2.2	2.0	0.7	1.3	1.0	1.3	2.0	1.6	2.5	2.9	2.7
61	Jajarkot	Tribeni Na 6	6	Karnali Province	4.8	6.5	5.6	1.7	6.5	4.2	2.2	1.6	1.9	1.3	1.7	1.5	0.6	1.1	0.9	2.1	3.5	2.8
61	Jajarkot	6	6	Karnali Province	5.2	5.3	5.2	3.2	5.9	4.5	2.9	3.3	3.1	2.1	2.5	2.3	2.0	2.8	2.4	3.1	4.0	3.5
62	Dolpa	Chharka T 6	6	Karnali Province	2.0	2.4	2.2	0.0	4.2	1.9	5.6	0.0	2.9	0.0	0.0	0.0	0.0	0.0	0.0	1.5	0.0	0.0
62	Dolpa	Dolpo Bud 6	6	Karnali Province	5.9	3.8	5.0	4.2	3.0	3.7	0.0	0.0	0.0	0.0	0.0	0.0	0.0	0.0	0.0	2.0	1.4	1.7
62	Dolpa	Jagadulla 6	6	Karnali Province	3.3	4.1	3.6	0.0	4.3	1.9	1.5	0.0	0.8	0.0	0.0	0.0	0.0	0.0	1.0	1.7	1.3	
62	Dolpa	Kaika Gau 6	6	Karnali Province	0.0	3.4	1.8	0.0	9.1	3.1	2.0	0.0	1.3	0.0	0.0	0.0	0.0	0.0	0.4	2.5	1.4	
62	Dolpa	Mudkechu 6	6	Karnali Province	7.2	4.1	5.5	3.8	3.3	3.5	3.8	3.7	3.7	4.0	6.1	5.2	2.5	4.0	3.2	4.3	4.2	4.3
62	Dolpa	Shey Pho 6	6	Karnali Province	5.1	4.1	4.6	1.8	9.8	5.7	6.7	4.0	5.3	3.4	2.6	3.0	0.0	0.0	0.0	3.4	4.1	3.8
62	Dolpa	Thuli Bher 6	6	Karnali Province	3.0	3.8	3.4	0.6	5.1	2.7	3.6	1.1	2.6	1.1	0.0	0.5	0.0	0.0	1.7	2.0	1.8	
62	Dolpa	Tripurasur 6	6	Karnali Province	5.4	4.7	5.1	2.3	4.3	3.3	2.0	1.5	1.8	2.3	2.9	2.6	1.6	2.2	1.9	2.7	3.1	2.9
62	Dolpa	6	6	Karnali Province	4.2	4.0	4.1	1.8	4.9	3.2	3.0	1.8	2.4	1.9	2.4	2.2	1.1	1.6	1.3	2.4	2.9	2.7

Dist_ Code	Dist_name	Local level_name	Province No	Province_Name	% of Primary Level Total Dropout																	
					Grade 1			Grade 2			Grade 3			Grade 4			Grade 5			Grade 1-5		
					Girls	Boys	Total	Girls	Boys	Total	Girls	Boys	Total	Girls	Boys	Total	Girls	Boys	Total	Girls	Boys	Total
63	Jumla	Chandann 6		Karnali Province	5.4	5.9	5.6	7.0	7.7	7.3	2.9	5.2	4.0	6.7	7.8	7.2	4.7	6.2	5.4	5.4	6.5	5.9
63	Jumla	Guthichau 6		Karnali Province	6.3	3.4	4.9	3.3	2.0	2.8	1.7	1.5	1.6	0.8	1.2	1.0	0.9	0.0	0.5	2.6	1.6	2.1
63	Jumla	Hima Gau 6		Karnali Province	10.8	7.6	9.2	8.4	7.0	7.8	5.3	11.1	8.3	10.2	9.3	9.8	6.8	10.9	8.9	8.3	9.2	8.7
63	Jumla	Kanakasu 6		Karnali Province	5.4	4.4	5.0	1.9	6.2	3.8	2.0	1.7	1.9	2.9	3.1	3.0	1.5	3.4	2.3	2.7	3.8	3.2
63	Jumla	Patrasi Ga 6		Karnali Province	6.5	4.9	5.8	6.5	6.1	6.3	3.4	9.1	5.7	8.4	9.7	8.9	6.2	9.1	7.4	6.2	7.8	7.0
63	Jumla	Sinja Gaur 6		Karnali Province	7.0	5.2	6.2	5.7	7.0	6.3	2.7	5.0	3.7	2.4	3.4	2.9	2.4	4.3	3.3	4.0	5.0	4.5
63	Jumla	Tatopani C 6		Karnali Province	11.7	7.0	9.4	9.7	11.7	10.6	8.1	14.1	10.8	13.6	16.2	14.8	11.2	13.5	12.4	10.9	12.5	11.7
63	Jumla	Tila Gaun 6		Karnali Province	5.7	5.8	5.7	1.9	6.3	4.0	1.5	2.7	2.1	1.8	0.5	1.2	1.2	1.6	1.4	2.4	3.4	2.9
63	Jumla	6		Karnali Province	7.4	5.5	6.5	5.7	7.1	6.3	3.6	7.1	5.2	6.2	7.0	6.6	4.4	6.5	5.4	5.5	6.7	6.1
64	Kalikot	Kalika Ga 6		Karnali Province	5.1	5.7	5.4	5.8	5.2	5.5	4.8	6.5	5.6	4.9	6.7	5.8	5.0	6.7	5.8	5.1	6.1	5.6
64	Kalikot	Khandach 6		Karnali Province	6.6	5.4	6.0	6.0	6.4	6.2	3.8	7.1	5.4	5.7	6.7	6.2	4.8	5.4	5.1	5.4	6.2	5.8
64	Kalikot	Mahawai C 6		Karnali Province	6.0	6.3	6.2	3.9	8.1	6.1	4.5	4.5	4.5	4.4	4.3	4.3	3.0	4.2	3.6	4.4	5.5	4.9
64	Kalikot	Naraharin 6		Karnali Province	10.5	5.6	8.1	7.4	9.4	8.4	6.3	9.2	7.8	8.8	10.1	9.4	5.9	7.6	6.7	7.8	8.4	8.1
64	Kalikot	Pachaljha 6		Karnali Province	8.5	5.9	7.2	6.8	8.5	7.6	3.6	7.5	5.5	8.5	9.7	9.1	5.5	7.7	6.5	6.6	7.9	7.2
64	Kalikot	Palata Ga 6		Karnali Province	5.9	5.5	5.7	3.2	6.5	4.9	3.2	4.7	3.9	3.6	4.9	4.3	2.9	3.3	3.1	3.7	5.0	4.4
64	Kalikot	Raskot Na 6		Karnali Province	4.4	5.7	5.0	2.8	3.3	3.1	1.6	1.8	1.7	1.3	1.4	1.3	1.7	1.7	1.7	2.4	2.8	2.6
64	Kalikot	Sanni Trib 6		Karnali Province	4.2	4.8	4.5	2.0	4.3	3.3	2.9	2.5	2.7	1.4	1.2	1.3	1.2	1.4	1.3	2.4	2.8	2.6
64	Kalikot	Tilagufa N 6		Karnali Province	4.8	5.5	5.1	3.2	5.6	4.4	1.6	2.3	1.9	2.5	2.9	2.7	1.8	2.7	2.2	2.8	3.8	3.3
64	Kalikot	6		Karnali Province	6.4	5.5	6.0	4.7	6.3	5.5	3.6	5.4	4.5	4.7	5.5	5.1	3.7	4.6	4.1	4.6	5.5	5.0
65	Mugu	Chhayana 6		Karnali Province	3.2	3.6	3.4	2.3	4.7	3.5	2.8	2.3	2.6	2.2	2.7	2.5	1.0	2.4	1.7	2.3	3.1	2.7
65	Mugu	Khatyad G 6		Karnali Province	3.9	5.0	4.4	0.4	4.8	2.5	1.3	0.0	0.7	1.0	0.8	0.9	0.0	0.4	0.2	1.3	2.2	1.7
65	Mugu	Mugum K 6		Karnali Province	2.3	4.6	3.6	2.2	8.1	5.1	5.0	1.5	3.4	3.1	0.0	1.8	3.2	0.0	2.1	3.2	2.9	3.0
65	Mugu	Soru Gaur 6		Karnali Province	5.6	7.0	6.3	4.6	6.6	5.5	3.5	3.5	3.5	3.4	3.8	3.6	2.3	5.6	3.8	3.9	5.3	4.6
65	Mugu	6		Karnali Province	4.0	5.0	4.5	2.6	5.6	4.0	2.7	2.0	2.4	2.2	2.2	2.2	1.1	2.3	1.7	2.5	3.4	3.0
66	Humla	Adanchuli 6		Karnali Province	8.3	5.6	7.0	6.8	6.5	6.7	4.6	7.9	6.2	7.1	7.3	7.2	6.1	7.1	6.6	6.6	6.9	6.7
66	Humla	Chankheli 6		Karnali Province	11.3	7.2	9.4	5.9	13.3	9.4	15.1	12.0	13.7	11.8	15.0	13.5	10.4	14.3	12.2	10.9	12.4	11.6
66	Humla	Kharpunat 6		Karnali Province	2.6	2.3	2.5	1.7	1.3	1.5	1.4	0.9	1.2	0.0	0.0	0.0	0.0	0.0	0.0	1.1	0.9	1.0
66	Humla	Namkha C 6		Karnali Province	7.4	8.2	7.8	2.8	8.1	5.3	5.2	2.5	4.0	3.4	7.6	5.4	4.3	2.2	2.9	4.6	5.7	5.2
66	Humla	Sarkegad 6		Karnali Province	6.1	5.9	6.0	2.0	5.4	3.6	2.4	3.5	2.9	3.5	2.7	3.1	1.8	1.4	1.6	3.2	3.8	3.5
66	Humla	Simkot Ga 6		Karnali Province	6.8	4.8	5.8	4.3	8.3	6.3	4.5	3.9	4.3	4.7	5.4	5.0	4.5	5.8	5.2	5.0	5.7	5.3
66	Humla	Tanjakot C 6		Karnali Province	5.7	4.1	5.0	2.1	4.7	3.3	2.5	0.8	1.6	3.3	2.7	3.0	2.7	3.0	2.8	3.2	3.1	3.2
66	Humla	6		Karnali Province	6.8	5.3	6.1	3.5	6.4	4.9	4.4	4.3	4.3	4.4	5.3	4.8	3.7	4.4	4.0	4.6	5.1	4.8
67	Bajura	Badimalik 7		Far Western	4.8	4.2	4.5	1.3	3.4	2.4	3.0	3.3	3.2	1.2	1.4	1.3	0.7	3.3	2.1	2.2	3.1	2.7
67	Bajura	Budhigan 7		Far Western	4.8	4.8	4.8	3.6	4.6	4.1	1.6	2.6	2.1	0.7	1.1	0.9	0.3	1.6	1.0	2.2	2.9	2.6
67	Bajura	Budhinanc 7		Far Western	4.0	3.7	3.9	3.8	3.6	3.7	2.3	1.6	1.9	1.7	2.0	1.8	2.1	3.6	2.8	2.8	2.9	2.9
67	Bajura	Gaumal G 7		Far Western	3.8	5.6	4.6	1.2	4.0	2.5	2.7	0.9	1.9	0.0	0.0	0.0	0.0	0.0	0.0	1.5	2.1	1.8
67	Bajura	Himali Ga 7		Far Western	5.7	4.9	5.3	3.7	7.1	5.1	1.3	1.6	1.4	3.3	4.8	4.0	1.5	2.9	2.1	3.1	4.3	3.7
67	Bajura	Jagannath 7		Far Western	4.9	4.5	4.7	3.4	7.1	5.0	3.2	2.5	2.9	1.5	0.9	1.2	0.8	1.0	0.9	2.7	3.2	3.0
67	Bajura	Khaptad C 7		Far Western	4.7	7.6	6.2	5.6	4.7	5.2	2.0	2.4	2.2	1.7	2.2	2.0	4.0	2.8	3.4	3.6	4.0	3.8
67	Bajura	Swami Kai 7		Far Western	5.4	5.0	5.2	3.8	7.8	5.6	2.2	3.8	3.0	2.8	2.7	2.7	2.7	2.9	2.8	3.4	4.4	3.9
67	Bajura	Tribeni Na 7		Far Western	4.9	5.3	5.1	2.3	5.2	3.7	2.9	3.6	3.2	1.2	1.5	1.3	0.9	0.8	0.9	2.4	3.3	2.9
67	Bajura	7		Far Western	4.7	5.5	5.1	3.6	4.9	4.2	2.3	2.6	2.4	1.5	1.8	1.6	1.9	2.4	2.1	2.8	3.4	3.1
68	Bajhang	Bithadchir 7		Far Western	6.8	5.8	6.3	4.9	4.7	4.8	2.4	4.2	3.1	3.4	6.2	4.8	3.1	4.0	3.6	4.1	5.0	4.5
68	Bajhang	Bungal Na 7		Far Western	5.7	4.3	5.0	2.8	4.5	3.5	2.9	1.6	2.3	2.3	2.4	2.3	1.5	2.4	1.9	3.0	3.0	3.0
68	Bajhang	Chabispati 7		Far Western	5.1	6.0	5.5	2.5	3.4	2.9	2.6	1.4	2.0	2.3	2.6	2.4	1.8	3.2	2.4	2.9	3.3	3.1
68	Bajhang	Durgathali 7		Far Western	5.6	3.8	4.9	3.9	5.3	4.5	3.1	2.1	2.6	5.4	4.6	5.1	3.1	2.9	3.0	4.2	3.8	4.0
68	Bajhang	JayaPrithi 7		Far Western	6.0	6.2	6.1	2.9	7.1	4.9	3.0	3.4	3.2	3.0	1.4	2.3	0.9	1.8	1.3	3.2	4.0	3.6
68	Bajhang	Saipal Ga 7		Far Western	17.9	6.7	12.1	10.5	8.0	9.1	9.5	13.3	11.1	14.3	15.0	14.6	10.0	11.8	10.8	12.4	11.0	11.7
68	Bajhang	Kedarseu 7		Far Western	5.2	4.1	4.7	1.8	6.7	4.0	2.2	3.6	2.8	0.8	1.4	1.1	1.5	1.8	1.6	2.3	3.5	2.9
68	Bajhang	Khaptad C 7		Far Western	5.8	5.1	5.5	3.0	5.1	4.0	1.4	3.8	2.5	2.8	3.3	3.0	2.4	3.1	2.8	3.1	4.1	3.6
68	Bajhang	Masta Ga 7		Far Western	4.9	4.4	4.7	3.1	6.9	4.8	3.7	3.4	3.6	1.7	2.1	1.9	0.9	2.6	1.7	2.9	3.9	3.4
68	Bajhang	Surma Ga 7		Far Western	5.2	3.2	4.2	3.7	5.0	4.2	1.8	2.8	2.2	0.0	0.0	0.0	0.0	0.8	0.4	2.1	2.3	2.2
68	Bajhang	Talkot Ga 7		Far Western	4.0	4.0	4.0	2.4	5.5	3.9	3.2	1.3	2.3	1.5	2.6	2.1	2.7	4.6	3.5	2.8	3.6	3.2
68	Bajhang	Thalara G 7		Far Western	4.6	5.4	5.0	2.3	4.9	3.5	2.5	2.0	2.3	0.7	1.3	1.0	0.4	1.6	1.0	2.1	3.0	2.6
68	Bajhang	7		Far Western	5.5	4.8	5.1	3.0	5.4	4.1	2.7	2.7	2.7	2.3	2.6	2.5	1.7	2.6	2.1	3.0	3.6	3.3

Dist_Code	Dist_name	Local level_name	Province No	Province_Name	% of Primary Level Total Dropout																	
					Grade 1			Grade 2			Grade 3			Grade 4			Grade 5			Grade 1-5		
					Girls	Boys	Total	Girls	Boys	Total	Girls	Boys	Total	Girls	Boys	Total	Girls	Boys	Total	Girls	Boys	Total
69	Achham	Bannigadi 7		Far Western	2.2	5.7	3.9	1.2	2.0	1.6	0.4	0.6	0.5	0.0	0.0	0.0	0.7	1.1	0.9	0.9	1.9	1.4
69	Achham	Chaurpati 7		Far Western	4.0	5.1	4.5	1.6	3.1	2.3	2.3	1.2	1.8	0.7	2.0	1.4	0.9	1.3	1.0	1.9	2.6	2.2
69	Achham	Dhakari G 7		Far Western	4.4	5.2	4.8	3.4	4.9	4.1	3.2	2.1	2.7	2.2	1.9	2.1	0.6	1.2	0.9	2.8	3.1	2.9
69	Achham	Kamalbazi 7		Far Western	4.8	5.3	5.0	3.3	3.2	3.3	1.9	1.6	1.8	2.1	2.7	2.4	2.4	2.6	2.5	2.9	3.1	3.0
69	Achham	Mangalser 7		Far Western	5.2	5.3	5.3	3.2	7.0	5.0	4.5	4.5	4.5	2.2	3.7	2.9	1.8	2.5	2.1	3.4	4.6	4.0
69	Achham	Mellekh G 7		Far Western	3.4	4.0	3.7	3.8	3.9	3.8	1.2	1.2	1.2	0.7	1.2	0.9	1.1	1.9	1.5	2.0	2.4	2.2
69	Achham	Panchade 7		Far Western	6.3	4.7	5.5	4.0	6.3	5.1	3.1	3.4	3.2	3.1	2.2	2.7	2.0	3.5	2.7	3.7	4.0	3.9
69	Achham	Ramarosh 7		Far Western	4.7	4.2	4.5	2.0	4.2	3.1	0.9	1.3	1.1	0.6	1.0	0.8	1.2	1.6	1.4	1.9	2.5	2.2
69	Achham	Sanpheba 7		Far Western	4.3	7.0	5.6	2.6	5.8	4.1	3.3	2.4	2.9	1.0	1.1	1.1	1.2	1.1	1.2	2.5	3.5	3.0
69	Achham	Turmakha 7		Far Western	7.2	5.5	6.4	4.3	5.5	4.8	4.2	3.8	4.0	2.9	4.1	3.5	3.5	3.4	3.4	4.4	4.5	4.4
69	Achham	7		Far Western	5.0	5.1	5.1	3.1	4.8	3.9	2.7	2.4	2.6	1.7	2.1	1.9	1.7	2.1	1.9	2.8	3.3	3.1
70	Doti	Adharsha 7		Far Western	6.0	4.3	5.2	4.1	6.2	5.1	3.9	4.7	4.3	2.3	2.0	2.2	2.1	2.7	2.4	3.7	4.0	3.8
70	Doti	Badikedar 7		Far Western	4.3	5.3	4.8	2.3	4.5	3.3	1.7	1.7	1.7	1.7	1.9	1.8	1.6	0.9	1.3	2.3	2.9	2.6
70	Doti	Bogtan G 7		Far Western	5.6	5.3	5.4	2.0	6.0	3.7	4.9	2.7	3.8	2.8	2.1	2.5	2.1	3.1	2.6	3.5	3.8	3.7
70	Doti	Dipayal Sil 7		Far Western	4.6	6.0	5.2	2.9	5.5	4.1	3.7	1.8	2.8	1.6	2.3	1.9	1.9	2.5	2.2	2.9	3.6	3.3
70	Doti	Joroyal G 7		Far Western	3.3	2.6	2.9	0.7	5.5	3.0	3.1	1.9	2.5	0.9	1.7	1.3	1.0	1.9	1.5	1.8	2.7	2.3
70	Doti	K I Singh C 7		Far Western	5.4	5.3	5.4	3.2	5.4	4.2	3.2	4.1	3.6	3.1	4.3	3.7	2.6	4.4	3.4	3.5	4.7	4.1
70	Doti	Purbichau 7		Far Western	5.5	5.4	5.4	5.0	5.9	5.5	3.6	4.0	3.8	2.5	3.5	3.0	1.4	2.6	1.9	3.6	4.3	3.9
70	Doti	Sayal Gau 7		Far Western	4.4	4.2	4.3	3.0	3.9	3.4	1.1	1.6	1.3	0.9	0.7	0.8	0.7	1.1	0.9	2.0	2.3	2.2
70	Doti	Shikhar N 7		Far Western	3.6	4.3	3.9	2.1	4.5	3.2	2.6	1.0	1.9	1.8	2.1	1.9	1.6	2.4	2.0	2.4	2.9	2.6
70	Doti	7		Far Western	4.9	4.8	4.8	3.0	5.3	4.1	3.1	2.7	2.9	2.0	2.3	2.1	1.7	2.4	2.1	2.9	3.5	3.2
71	Kailali	Bardagori 7		Far Western	3.7	6.3	5.0	2.8	2.9	2.8	2.6	2.5	2.6	2.2	3.0	2.6	1.8	2.2	2.0	2.6	3.4	3.0
71	Kailali	Bhajani N 7		Far Western	3.1	4.9	4.0	2.3	4.1	3.1	2.6	1.6	2.1	0.6	0.9	0.7	0.4	1.0	0.7	1.8	2.5	2.2
71	Kailali	Chure Ga 7		Far Western	3.1	3.7	3.4	1.6	4.6	3.2	1.2	1.0	1.1	0.0	0.3	0.2	0.3	1.3	0.8	1.2	2.2	1.7
71	Kailali	Dhangadh 7		Far Western	3.8	6.0	5.0	3.9	3.8	3.8	3.3	3.3	3.3	2.2	3.5	2.9	1.5	3.1	2.4	2.9	3.9	3.4
71	Kailali	Gaurigang 7		Far Western	6.0	6.2	6.1	5.3	6.7	6.0	4.6	4.8	4.7	5.4	4.8	5.1	4.4	5.2	4.8	5.2	5.5	5.3
71	Kailali	Ghodagho 7		Far Western	3.4	4.3	3.8	3.5	4.9	4.2	3.0	2.2	2.6	1.5	1.7	1.6	1.5	2.5	2.0	2.6	3.1	2.8
71	Kailali	Godawari 7		Far Western	5.7	5.8	5.8	3.9	5.1	4.4	3.1	3.9	3.5	2.7	3.8	3.2	1.8	3.8	2.7	3.4	4.5	4.0
71	Kailali	Janaki Ga 7		Far Western	2.6	5.4	4.0	4.5	6.4	5.4	3.3	3.5	3.4	2.4	2.5	2.4	2.5	3.5	2.9	3.1	4.2	3.6
71	Kailali	Joshipur C 7		Far Western	5.0	5.8	5.4	4.3	4.5	4.4	2.9	2.3	2.6	1.0	2.7	1.8	1.1	2.1	1.6	2.9	3.5	3.2
71	Kailali	Kailari Ga 7		Far Western	3.9	4.1	4.0	1.8	3.3	2.6	0.9	1.0	1.0	2.1	2.2	2.2	1.2	1.8	1.5	2.0	2.5	2.2
71	Kailali	Lamki-Chu 7		Far Western	6.0	5.2	5.6	5.3	6.7	6.0	3.3	5.6	4.4	4.0	6.3	5.1	3.0	5.8	4.4	4.3	5.9	5.1
71	Kailali	Mohanyal 7		Far Western	3.7	5.8	4.8	2.6	3.7	3.1	2.4	2.4	2.4	1.8	1.9	1.8	2.3	2.4	2.3	2.5	3.2	2.9
71	Kailali	Tikapur N 7		Far Western	3.8	4.4	4.1	3.4	3.4	3.4	2.2	2.3	2.2	1.3	1.8	1.6	1.7	1.8	1.7	2.5	2.7	2.6
71	Kailali	7		Far Western	4.4	5.3	4.9	3.9	4.8	4.4	3.1	3.3	3.2	2.6	3.2	2.9	2.1	3.2	2.7	3.2	4.0	3.6
72	Kanchanpur	Bedkot Na 7		Far Western	2.4	4.0	3.3	3.9	2.9	3.4	2.5	1.9	2.2	0.3	0.9	0.6	0.7	1.6	1.1	2.0	2.2	2.1
72	Kanchanpur	Belaure N 7		Far Western	1.6	3.3	2.5	2.8	3.3	3.1	1.6	2.7	2.2	1.1	2.0	1.6	0.2	1.9	1.1	1.5	2.6	2.1
72	Kanchanpur	Beldandi C 7		Far Western	6.7	6.1	6.4	5.1	5.4	5.2	1.6	5.1	3.4	5.0	6.3	5.7	2.4	4.5	3.5	4.2	5.5	4.8
72	Kanchanpur	Bhimdatta 7		Far Western	6.5	5.1	5.7	5.3	4.3	4.7	3.2	5.7	4.6	4.4	6.6	5.6	3.3	5.2	4.4	4.5	5.4	5.0
72	Kanchanpur	Krishnapu 7		Far Western	3.1	4.0	3.6	3.8	3.9	3.8	2.0	2.1	2.0	1.2	1.4	1.3	0.3	1.8	1.1	2.1	2.6	2.4
72	Kanchanpur	Laljhadi C 7		Far Western	5.7	7.6	6.6	4.4	5.0	4.7	4.6	5.7	5.2	2.8	5.4	4.0	2.2	3.3	2.7	4.0	5.4	4.7
72	Kanchanpur	Mahakali 7		Far Western	4.2	4.0	4.1	4.1	3.9	4.0	3.1	4.3	3.7	2.3	4.5	3.4	2.8	3.4	3.1	3.3	4.0	3.7
72	Kanchanpur	Punarbasi 7		Far Western	7.6	5.7	6.7	4.9	4.4	4.6	2.8	3.3	3.0	2.5	3.8	3.1	2.0	3.7	2.8	4.0	4.2	4.1
72	Kanchanpur	Suklaphar 7		Far Western	4.6	4.4	4.5	3.9	3.1	3.5	2.8	4.1	3.5	3.9	3.9	3.9	2.6	3.5	3.1	3.6	3.8	3.7
72	Kanchanpur	7		Far Western	4.7	4.7	4.7	4.3	3.9	4.1	2.7	3.9	3.3	2.6	3.9	3.2	1.9	3.4	2.6	3.2	3.9	3.6
73	Dadeldhura	Ajaymeru 7		Far Western	3.6	5.3	4.5	1.4	2.8	2.1	1.7	1.4	1.6	1.5	2.3	1.9	1.6	1.1	1.3	2.0	2.6	2.3
73	Dadeldhura	Alital Gaur 7		Far Western	3.4	6.4	4.8	2.4	4.5	3.3	1.3	0.5	0.9	1.6	0.5	1.1	0.7	2.1	1.4	1.9	2.8	2.3
73	Dadeldhura	Amargadh 7		Far Western	3.2	4.4	3.9	2.3	5.6	4.0	2.9	2.5	2.7	0.7	1.3	1.0	1.0	2.3	1.6	2.0	3.2	2.6
73	Dadeldhura	Bhageshw 7		Far Western	1.3	3.9	2.6	2.0	1.9	2.0	0.5	1.0	0.8	0.5	0.5	0.5	0.0	0.5	0.3	0.9	1.6	1.2
73	Dadeldhura	Ganayapd 7		Far Western	1.5	4.5	3.1	1.1	3.9	2.6	1.8	1.0	1.4	0.5	1.6	1.1	0.0	0.4	0.2	1.0	2.3	1.6
73	Dadeldhura	Nawadurg 7		Far Western	2.2	5.1	3.6	1.2	5.0	3.0	2.2	2.0	2.1	0.0	1.5	0.8	0.0	2.2	1.2	1.1	3.2	2.1
73	Dadeldhura	Parashura 7		Far Western	3.6	3.8	3.7	3.0	3.2	3.1	1.7	1.2	1.5	0.5	1.1	0.8	0.3	0.7	0.5	1.8	2.0	1.9
73	Dadeldhura	7		Far Western	2.9	4.6	3.8	2.1	3.8	3.0	1.8	1.4	1.6	0.7	1.3	1.0	0.5	1.3	0.9	1.6	2.5	2.1

Dist_ Code	Dist_name	Local level_name	Province No	Province_Name	% of Primary Level Total Dropout																	
					Grade 1			Grade 2			Grade 3			Grade 4			Grade 5			Grade 1-5		
					Girls	Boys	Total	Girls	Boys	Total	Girls	Boys	Total	Girls	Boys	Total	Girls	Boys	Total	Girls	Boys	Total
74	Baitadi	Dasharath 7		Far Western	3.3	6.3	4.8	2.4	4.8	3.7	2.0	3.3	2.7	1.8	3.4	2.6	1.4	2.9	2.2	2.2	4.1	3.2
74	Baitadi	Dilasaini C 7		Far Western	4.4	4.2	4.3	1.9	4.1	3.0	1.9	1.0	1.5	1.8	1.6	1.7	1.9	1.8	1.8	2.4	2.5	2.4
74	Baitadi	Dogadake 7		Far Western	4.5	6.0	5.2	3.2	6.4	4.8	2.6	3.2	2.9	2.5	2.6	2.6	1.2	2.8	2.0	2.8	4.2	3.5
74	Baitadi	Melauli Na 7		Far Western	5.1	4.3	4.7	2.2	4.6	3.4	1.7	0.7	1.3	0.8	1.5	1.1	0.6	0.3	0.4	2.1	2.3	2.2
74	Baitadi	Panchesh 7		Far Western	4.9	3.8	4.3	2.6	5.8	4.2	2.6	1.6	2.1	1.9	1.3	1.6	2.2	3.5	2.9	2.8	3.2	3.0
74	Baitadi	Patan Nag 7		Far Western	2.7	4.9	3.8	1.9	3.7	2.7	1.3	3.1	2.2	1.2	2.6	1.9	0.7	2.1	1.3	1.5	3.3	2.4
74	Baitadi	Purchaudi 7		Far Western	5.0	4.3	4.7	2.1	3.8	3.0	1.5	1.3	1.4	1.2	1.4	1.3	1.5	1.6	1.5	2.3	2.5	2.4
74	Baitadi	Shivanath 7		Far Western	4.1	5.1	4.6	2.4	4.6	3.4	1.7	1.9	1.8	2.1	1.6	1.8	1.0	1.9	1.5	2.3	3.0	2.7
74	Baitadi	Sigas Gau 7		Far Western	7.4	5.8	6.6	4.9	7.5	6.1	4.8	5.4	5.1	5.5	6.9	6.2	3.1	4.4	3.7	5.2	6.0	5.6
74	Baitadi	Surnaya C 7		Far Western	4.8	3.6	4.3	1.5	3.6	2.5	0.7	1.3	1.0	0.4	0.0	0.2	0.8	0.9	0.9	1.7	1.9	1.8
74	Baitadi	7		Far Western	4.8	4.8	4.8	2.5	4.8	3.7	2.1	2.4	2.2	1.9	2.4	2.1	1.4	2.2	1.8	2.6	3.3	2.9
75	Darchula	Apihimal C 7		Far Western	3.3	4.8	4.1	2.3	5.1	3.6	2.2	0.0	1.3	0.0	0.0	0.0	0.0	0.0	0.0	1.5	2.0	1.8
75	Darchula	Byas Gaur 7		Far Western	2.1	5.4	3.6	2.1	7.2	3.9	3.4	1.0	2.3	2.6	3.4	2.9	1.8	1.1	1.4	2.4	3.6	3.0
75	Darchula	Dunhu Ga 7		Far Western	6.2	5.2	5.7	4.1	7.5	5.8	2.9	4.2	3.5	3.4	4.6	4.0	4.7	4.3	4.5	4.3	5.2	4.7
75	Darchula	Lekam Ga 7		Far Western	2.1	4.3	3.2	0.0	1.1	0.6	0.0	0.5	0.3	0.0	0.0	0.0	0.0	0.0	0.0	0.4	1.2	0.8
75	Darchula	Mahakali 7		Far Western	2.0	3.2	2.7	2.1	1.4	1.7	0.7	0.3	0.5	0.3	0.6	0.5	0.0	0.6	0.3	1.0	1.2	1.1
75	Darchula	Malikarjun 7		Far Western	1.0	4.4	2.6	0.6	1.8	1.2	0.6	0.6	0.6	1.1	0.6	0.8	0.0	1.0	0.5	0.7	1.7	1.2
75	Darchula	Marma Ga 7		Far Western	3.8	5.3	4.5	1.2	2.6	1.9	0.7	0.0	0.4	0.4	0.4	0.4	0.5	0.9	0.7	1.3	1.8	1.6
75	Darchula	Naugad G 7		Far Western	3.2	4.5	3.8	0.3	2.2	1.3	1.3	1.0	1.2	0.6	1.1	0.8	0.3	0.7	0.5	1.2	1.9	1.5
75	Darchula	Shailyashi 7		Far Western	3.7	5.0	4.4	0.6	3.9	2.3	3.4	1.8	2.6	1.1	1.4	1.3	0.6	2.2	1.4	1.9	2.9	2.4
75	Darchula	7		Far Western	3.0	4.6	3.8	1.2	2.9	2.1	1.6	1.0	1.3	0.9	1.1	1.0	0.7	1.2	0.9	1.5	2.1	1.8
Grand Total					4.0	4.4	4.2	3.7	4.6	4.2	2.8	3.7	3.3	2.9	3.6	3.3	2.4	3.4	2.9	3.2	3.9	3.5

Grade wise promotion rates at lower secondary and secondary level, Flash I_2075 (2019-020)

Dist. Code	Dist_name	Local level_name	Province No	% of LSS and SS Level Total Promotion rates																							
				Grade 6 to 7			Grade 7 to 8			Grade 8 to 9			Grade 9 to 10			Appeared in the SLC			Grade 6 to 8			Grade 9-10					
				Girls	Boys	Total	Girls	Boys	Total	Girls	Boys	Total	Girls	Boys	Total	Girls	Boys	Total	Girls	Boys	Total	Girls	Boys	Total			
1	Taplejung	Aathrai Tribeni Gaunpalik	1	91.1	88.0	89.6	93.1	84.2	89.1	85.6	88.5	86.9	89.4	84.7	87.4	97.0	96.3	96.7	90.0	86.9	88.4	93.2	90.5	91.9			
1	Taplejung	Maiwakhola Gaunpalika	1	92.2	88.7	90.4	91.5	91.7	91.6	89.2	87.1	88.3	90.5	87.6	89.3	97.1	96.0	96.6	91.0	89.2	90.1	93.8	91.8	92.8			
1	Taplejung	Meringden Gaunpalika	1	98.1	98.7	98.4	97.8	95.7	96.9	94.6	93.3	94.0	97.9	92.8	95.7	85.9	97.9	91.1	96.8	95.9	96.3	91.9	95.4	93.6			
1	Taplejung	Mikwakhola Gaunpalika	1	96.6	96.4	96.5	98.9	98.8	98.9	96.8	94.5	95.7	98.3	100.0	99.0	82.4	98.6	89.1	97.4	96.6	97.0	90.3	99.3	94.8			
1	Taplejung	Yangwarak Gaunpalika	1	97.1	93.5	95.3	95.1	96.2	95.6	96.7	98.5	97.6	92.9	93.3	93.1	96.3	95.7	96.1	96.3	96.1	96.2	94.6	94.5	94.6			
1	Taplejung	Phaktanglung Gaunpalika	1	95.3	95.4	95.3	96.0	97.0	96.5	94.2	94.5	94.4	91.6	92.0	91.8	97.1	97.9	97.5	95.2	95.6	95.4	94.3	95.0	94.6			
1	Taplejung	Phungling Nagarpalika	1	97.1	97.6	97.4	99.0	97.8	98.4	95.9	94.4	95.2	96.4	97.1	96.7	98.4	98.6	98.5	97.3	96.6	97.0	97.4	97.9	97.6			
1	Taplejung	Sidingba Gaunpalika	1	93.0	92.8	92.9	93.6	94.0	93.8	90.1	92.3	91.1	95.1	92.4	94.0	99.3	100.0	99.6	92.2	93.0	92.6	97.2	96.2	96.7			
1	Taplejung	Sirjangha Gaunpalika	1	93.0	92.0	92.5	94.4	93.2	93.8	94.2	89.5	91.9	96.6	96.8	96.7	97.6	98.1	97.9	93.9	91.6	92.7	97.1	97.5	97.3			
1	Taplejung		1	94.9	93.9	94.4	95.7	94.3	95.0	93.2	92.7	93.0	94.6	93.6	94.2	95.4	97.9	96.5	94.6	93.6	94.1	95.0	95.8	95.4			
2	Panchthar	Falelung Gaunpalika	1	97.5	96.3	96.9	96.8	96.0	96.4	93.3	88.2	90.9	90.0	85.8	88.1	97.9	98.4	98.1	95.9	93.5	94.7	94.0	92.1	93.0			
2	Panchthar	Falgunanda Gaunpalika	1	96.4	93.1	94.9	97.5	95.8	96.7	94.5	90.0	92.4	92.2	93.2	92.7	97.8	98.6	98.2	96.1	93.0	94.6	95.0	95.9	95.5			
2	Panchthar	Hilihang Gaunpalika	1	95.6	95.3	95.4	96.2	92.2	94.2	94.2	91.7	93.1	94.7	96.0	95.4	97.1	97.0	97.0	95.3	93.1	94.2	95.9	96.5	96.2			
2	Panchthar	Kummayak Gaunpalika	1	94.0	94.4	94.2	92.8	91.8	92.4	89.8	88.3	89.0	92.9	95.3	94.0	100.0	100.0	100.0	92.2	91.5	91.8	96.5	97.7	97.1			
2	Panchthar	Miklajung Gaunpalika	1	93.5	93.4	93.4	96.0	94.5	95.2	93.2	91.6	92.5	93.5	92.1	92.8	96.6	88.6	93.0	94.2	93.2	93.7	95.1	90.3	92.7			
2	Panchthar	Phidim Nagarpalika	1	94.1	88.7	91.4	93.1	91.6	92.4	91.4	90.7	91.1	93.5	91.3	92.5	98.3	98.1	98.2	92.9	90.3	91.6	95.9	94.7	95.3			
2	Panchthar	Tumbewa Gaunpalika	1	96.6	94.6	95.5	97.9	95.9	97.0	92.6	90.9	91.8	96.4	95.3	95.9	97.0	97.3	97.1	95.7	93.8	94.7	96.7	96.3	96.5			
2	Panchthar	Yangwarak Gaunpalika	1	95.8	95.6	95.7	98.2	96.5	97.4	98.1	97.1	97.6	98.6	98.5	98.6	98.9	98.8	98.9	97.4	96.4	96.9	98.8	98.7	98.7			
2	Panchthar		1	95.2	92.9	94.1	95.6	94.0	94.8	93.2	90.9	92.1	93.7	92.9	93.3	97.9	97.0	97.5	94.7	92.6	93.6	95.8	95.0	95.4			
3	Ilam	Chulachuli Gaunpalika	1	96.0	91.4	93.8	96.5	93.9	95.3	89.1	84.7	86.9	80.6	83.1	81.8	99.4	100.0	99.6	93.9	90.0	91.9	90.0	91.6	90.8			
3	Ilam	Deumai Nagarpalika	1	95.0	93.8	94.3	94.9	92.4	93.7	69.2	68.6	68.9	91.2	92.4	91.8	98.1	92.0	95.3	86.4	84.9	85.6	94.6	92.2	93.4			
3	Ilam	Ilam Nagarpalika	1	95.7	94.6	95.1	96.9	95.8	96.3	90.6	86.2	88.5	95.5	94.8	95.2	97.7	99.2	98.5	94.4	92.2	93.3	96.6	97.0	96.8			
3	Ilam	Mai Nagarpalika	1	98.6	95.0	96.7	97.8	96.3	97.1	93.9	87.3	90.9	97.0	96.0	96.6	99.2	99.1	99.1	96.7	92.9	94.8	98.1	97.5	97.8			
3	Ilam	Maijogmai Gaunpalika	1	96.7	94.7	95.7	96.8	89.0	92.9	96.6	97.0	96.8	99.1	96.8	98.0	99.5	98.6	99.1	96.7	93.5	95.1	99.3	97.7	98.5			
3	Ilam	Mangsebung Gaunpalika	1	96.2	92.8	94.5	97.2	97.0	97.1	94.4	93.1	93.8	97.9	99.4	98.6	98.0	98.6	98.3	95.9	94.3	95.1	98.0	99.0	98.5			
3	Ilam	Fakphokthum Gaunpalika	1	94.5	90.7	92.5	95.8	93.3	94.6	89.1	91.7	90.4	93.4	92.4	92.9	100.0	100.0	100.0	93.1	91.9	92.5	96.7	96.2	96.5			
3	Ilam	Rong Gaunpalika	1	93.2	86.8	89.9	89.9	93.5	91.4	80.3	77.6	79.0	95.8	91.2	93.8	98.7	83.0	92.7	87.8	86.0	86.9	97.2	87.1	92.2			
3	Ilam	Sandakpur Gaunpalika	1	96.1	86.5	91.4	96.7	87.5	91.9	67.7	75.2	71.4	96.5	97.8	97.1	100.0	100.0	100.0	86.9	83.1	85.0	98.3	98.9	98.6			
3	Ilam	Suryodaya Nagarpalika	1	95.2	97.0	96.1	97.7	97.1	97.4	91.6	89.7	90.7	93.7	93.3	93.5	85.4	95.0	90.0	94.8	94.6	94.7	89.6	94.2	91.9			
3	Ilam		1	95.8	93.8	94.7	96.5	94.8	95.6	88.1	85.7	86.9	94.4	94.0	94.2	96.5	97.3	96.9	93.5	91.4	92.4	95.5	95.7	95.6			
4	Jhapa	Arjunthara Nagarpalika	1	93.9	93.0	93.5	91.5	92.4	91.9	80.6	76.5	78.7	89.5	86.6	88.2	98.3	96.5	97.4	88.7	87.3	88.0	93.9	91.6	92.7			
4	Jhapa	Barhadashi Gaunpalika	1	95.6	94.9	95.3	96.6	91.2	94.0	94.1	91.2	92.6	92.7	94.2	93.4	98.6	97.7	98.1	95.4	92.4	93.9	95.6	95.9	95.8			
4	Jhapa	Bhadrapur Nagarpalika	1	96.6	96.1	96.3	96.8	96.7	96.7	94.9	92.4	93.4	96.0	94.5	95.2	98.0	98.1	98.0	96.1	95.1	95.6	97.0	96.3	96.6			
4	Jhapa	Birtamod Nagarpalika	1	96.0	95.4	95.7	96.0	96.7	96.3	93.8	94.2	94.0	97.6	96.7	97.1	97.3	98.8	98.1	95.2	95.4	95.3	97.4	97.8	97.6			
4	Jhapa	Buddhashanti Gaunpalika	1	94.0	93.3	93.7	93.8	88.7	91.2	91.9	90.3	91.1	89.1	86.7	87.9	97.6	97.3	97.5	93.2	90.8	92.0	93.3	92.0	92.7			
4	Jhapa	Damak Nagarpalika	1	94.0	93.1	93.6	94.7	94.2	94.4	95.7	92.6	94.2	96.5	97.5	97.0	99.0	96.2	97.6	94.8	93.3	94.1	97.7	96.9	97.3			
4	Jhapa	Gauradhaha Nagarpalika	1	96.9	97.9	97.4	96.1	95.5	95.8	94.4	94.5	94.5	96.5	97.4	97.0	98.8	98.4	98.6	95.8	96.0	95.9	97.6	97.9	97.8			
4	Jhapa	Gauriganj Gaunpalika	1	95.5	94.5	95.0	95.9	92.2	94.0	92.4	91.4	91.9	95.3	94.9	95.1	99.4	99.1	99.3	94.6	92.7	93.6	97.3	97.0	97.2			
4	Jhapa	Haldibari Gaunpalika	1	94.0	94.2	94.1	94.0	91.3	92.6	94.9	94.1	94.5	92.2	92.0	92.1	91.9	97.9	94.8	94.3	93.2	93.7	92.1	95.0	93.5			
4	Jhapa	Jhapa Gaunpalika	1	89.2	89.7	89.5	95.1	95.9	95.5	91.4	92.3	91.9	93.4	92.3	92.9	98.8	98.2	98.5	91.9	92.7	92.3	96.1	95.2	95.7			
4	Jhapa	Kachankawal Gaunpalika	1	90.1	91.3	90.7	94.1	96.2	95.2	94.7	92.5	93.6	95.3	95.0	95.2	98.8	98.4	98.6	93.0	93.3	93.1	97.0	96.7	96.9			
4	Jhapa	Kamal Gaunpalika	1	96.8	95.6	96.2	95.9	92.3	94.0	94.0	93.0	93.5	90.2	89.8	90.0	91.6	94.4	93.0	95.6	93.6	94.6	90.9	92.1	91.5			
4	Jhapa	Kankai Nagarpalika	1	92.5	90.5	91.6	91.8	89.7	90.8	93.7	92.4	93.1	91.8	91.1	91.5	99.5	99.3	99.4	92.7	90.9	91.8	95.7	95.2	95.4			
4	Jhapa	Mechinagar Nagarpalika	1	96.8	96.2	96.5	97.9	96.7	97.3	94.9	93.1	94.0	94.3	94.0	94.2	93.3	93.2	93.3	96.5	95.3	95.9	93.8	93.6	93.7			
4	Jhapa	Shivasatari Nagarpalika	1	94.7	91.4	93.1	95.4	93.0	94.2	91.4	91.1	91.2	89.8	89.8	89.8	93.5	95.3	94.3	93.8	91.8	92.8	91.6	92.5	92.1			
4	Jhapa		1	94.8	94.0	94.4	95.1	93.9	94.5	93.0	91.8	92.4	93.7	93.3	93.5	96.8	97.1	96.9	94.3	93.2	93.8	95.3	95.2	95.2			

Grade wise promotion rates at lower secondary and secondary level, Flash I 2075 (2019-020)

Dist_ Code	Dist_name	Local level_name	Prov ince No	% of LSS and SS Level Total Promotion rates																				
				Grade 6 to 7			Grade 7 to 8			Grade 8 to 9			Grade 9 to 10			Appeared in the SLC			Grade 6 to 8			Grade 9-10		
				Girls	Boys	Total	Girls	Boys	Total	Girls	Boys	Total	Girls	Boys	Total	Girls	Boys	Total	Girls	Boys	Total	Girls	Boys	Total
5	Morang	Belbari Nagarpalika	1	97.0	95.7	96.3	96.2	94.3	95.3	95.2	93.4	94.3	97.3	95.8	96.6	99.0	98.8	98.9	96.1	94.4	95.3	98.1	97.3	97.7
5	Morang	Biratnagar Mahanagarpal 1		94.2	93.3	93.8	95.7	93.2	94.5	96.3	94.9	95.6	95.5	95.0	95.2	99.5	99.6	99.5	95.4	93.8	94.6	97.5	97.3	97.4
5	Morang	Budhiganga Gaunpalika	1	93.9	92.8	93.3	94.9	92.9	93.9	93.8	87.7	91.0	94.0	92.3	93.2	99.2	88.8	94.8	94.2	91.1	92.7	96.6	90.6	93.6
5	Morang	Dhanpalthan Gaunpalika	1	89.1	87.6	88.4	89.3	90.2	89.7	84.3	84.1	84.2	91.4	87.1	89.5	97.8	96.5	97.2	87.6	87.3	87.4	94.6	91.8	93.2
5	Morang	Gramthan Gaunpalika	1	95.0	93.2	94.2	95.7	95.8	95.7	96.4	94.4	95.4	97.6	96.6	97.1	98.4	99.2	98.8	95.7	94.5	95.1	98.0	97.9	98.0
5	Morang	Jahada Gaunpalika	1	94.3	89.1	91.9	93.6	89.1	91.5	93.3	92.9	93.1	96.3	91.3	93.9	98.3	98.0	98.2	93.7	90.4	92.0	97.3	94.7	96.0
5	Morang	Kanepokhari Gaunpalika	1	97.8	95.9	96.8	96.9	96.5	96.7	96.9	94.6	95.7	96.9	96.8	96.8	99.5	99.2	99.4	97.2	95.7	96.4	98.2	98.0	98.1
5	Morang	Katahari Gaunpalika	1	93.9	92.8	93.4	92.2	91.6	91.9	97.5	94.9	96.2	97.6	95.9	96.9	98.9	98.3	98.6	94.5	93.1	93.8	98.2	97.1	97.7
5	Morang	Kerabari Gaunpalika	1	92.8	86.2	89.5	91.9	86.9	89.5	93.6	88.3	91.2	91.9	87.6	89.8	94.3	100.0	96.9	92.8	87.1	90.0	93.1	93.8	93.4
5	Morang	Letang Nagarpalika	1	95.7	96.5	96.1	99.0	97.4	98.2	95.3	96.1	95.7	97.4	95.9	96.7	98.5	98.3	98.4	96.7	96.7	96.7	98.0	97.1	97.5
5	Morang	Miklajung Gaunpalika	1	96.3	90.9	93.7	94.8	89.1	91.5	88.1	88.2	88.1	92.7	88.2	90.5	99.7	100.0	99.9	93.1	89.4	91.2	96.2	94.1	95.2
5	Morang	Patahrishanishchare Nag 1		93.9	90.0	91.9	92.7	89.2	91.1	93.7	92.3	93.0	90.0	88.2	89.1	97.5	97.5	97.5	93.5	90.5	92.0	93.8	92.9	93.3
5	Morang	Rangeli Nagarpalika	1	92.4	93.2	92.8	91.4	91.3	91.3	92.4	93.1	92.8	93.6	90.6	92.2	96.5	97.1	96.8	92.1	92.6	92.3	95.0	93.9	94.4
5	Morang	Ratuwamai Nagarpalika	1	97.7	98.0	97.8	98.2	96.2	97.2	96.0	96.0	96.0	97.1	96.4	96.7	98.1	94.2	96.2	97.3	96.7	97.0	97.6	95.3	96.4
5	Morang	Sundarharaicha Nagarpal 1		93.6	92.4	93.0	94.1	93.4	93.8	91.0	92.1	91.5	92.3	93.1	92.7	98.6	98.8	98.7	92.9	92.6	92.8	95.5	95.9	95.7
5	Morang	Sunwarshi Nagarpalika	1	91.3	91.1	91.2	93.2	90.0	91.8	88.0	85.5	86.7	91.4	89.4	90.4	97.8	97.4	97.6	90.9	88.9	89.9	94.6	93.4	94.0
5	Morang	Uralabari Nagarpalika	1	95.4	95.5	95.5	96.5	96.1	96.8	94.5	91.8	93.1	94.7	93.5	94.1	98.4	98.6	98.5	95.5	94.5	95.0	96.6	96.0	96.3
5	Morang		1	94.5	92.7	93.6	94.5	92.7	93.6	93.6	92.3	92.9	94.1	92.6	93.4	98.4	98.1	98.2	94.2	92.6	93.4	96.2	95.3	95.8
6	Sunsari	Barahskhetra Nagarpalika:	1	97.3	96.6	96.9	97.2	97.1	97.2	97.4	97.1	97.2	97.2	96.4	96.8	99.3	99.1	99.2	97.3	96.9	97.1	98.2	97.8	98.0
6	Sunsari	Barju Gaunpalika	1	93.5	90.5	92.1	95.3	92.3	93.8	92.4	91.8	92.1	94.4	92.1	93.4	98.7	98.6	98.6	93.7	91.5	92.6	96.6	95.3	96.0
6	Sunsari	Bhokraha Narsing Gaunp 1		92.2	91.5	91.8	91.6	95.5	93.1	92.7	88.0	90.4	95.5	97.7	96.5	98.6	77.2	87.2	92.2	91.6	91.9	97.0	87.4	92.2
6	Sunsari	Dewanganj Gaunpalika	1	96.1	96.1	96.1	97.8	95.9	96.8	92.5	93.8	93.0	95.8	92.8	94.3	98.5	98.8	98.6	95.4	95.2	95.3	97.1	95.8	96.5
6	Sunsari	Dharan Upamahanaagarpa 1		97.7	96.2	96.9	97.1	94.7	95.9	97.1	95.5	96.3	95.9	95.1	95.5	98.6	97.6	98.1	97.3	95.5	96.4	97.3	96.3	96.8
6	Sunsari	Duhabi Nagarpalika	1	94.4	95.0	94.8	96.9	96.8	96.9	98.0	97.2	97.6	92.9	91.7	92.2	98.4	99.0	98.7	96.5	96.3	96.4	95.6	95.4	95.5
6	Sunsari	Gadhi Gaunpalika	1	95.9	94.6	95.3	93.2	93.6	93.4	95.3	93.7	94.6	96.3	93.9	95.2	98.1	97.5	97.8	94.8	93.9	94.4	97.2	95.7	96.4
6	Sunsari	Harinagar Gaunpalika	1	96.8	94.6	95.6	96.8	94.5	95.6	87.9	92.4	90.3	98.3	98.3	98.3	99.1	98.5	98.8	93.9	93.8	93.8	98.7	98.4	98.6
6	Sunsari	Inaruwa Nagarpalika	1	96.7	97.5	97.1	95.8	95.4	95.6	91.7	92.3	92.1	97.7	97.0	97.3	98.4	98.3	98.3	94.7	95.1	94.9	98.0	97.7	97.8
6	Sunsari	Itahari Sub-metropolitan (1		97.6	97.4	97.5	97.8	97.4	97.6	97.8	96.9	97.3	96.7	97.8	97.3	99.1	99.0	99.1	97.7	97.2	97.5	97.9	98.4	98.2
6	Sunsari	Koshi Gaunpalika	1	96.4	90.7	93.4	89.0	86.6	87.9	93.0	88.4	90.8	94.2	92.8	93.4	98.7	79.3	88.7	92.8	88.6	90.7	96.4	86.1	91.2
6	Sunsari	Ramdhuni Nagarpalika	1	95.7	95.5	95.6	96.7	95.6	96.2	95.7	95.0	95.4	95.7	95.6	95.6	97.8	94.7	96.3	96.0	95.4	95.7	96.8	95.2	96.0
6	Sunsari		1	96.6	95.9	96.2	96.4	95.6	96.0	95.7	94.9	95.3	96.2	95.8	96.0	98.7	97.3	98.0	96.2	95.5	95.9	97.5	96.6	97.0
7	Dhankuta	Chaubise Gaunpalika	1	88.3	88.9	88.6	88.6	86.9	87.6	66.2	73.0	69.7	89.6	92.9	91.2	90.1	100.0	95.0	81.0	82.9	82.0	89.8	96.4	93.1
7	Dhankuta	Chhathar Gaunpalika	1	97.7	95.5	96.5	98.8	93.9	96.2	97.9	99.3	98.5	94.1	92.9	93.6	99.3	99.3	99.3	98.1	96.2	97.2	96.7	96.1	96.4
7	Dhankuta	Dhankuta Nagarpalika	1	96.1	95.5	95.8	97.7	96.0	96.8	96.6	94.9	95.7	98.0	97.7	97.8	95.7	99.0	97.3	96.8	95.4	96.1	96.8	98.3	97.6
7	Dhankuta	Mahalaxmi Nagarpalika	1	97.5	98.0	97.8	98.1	96.8	97.5	98.5	94.0	96.3	96.8	93.3	95.1	91.7	98.2	94.8	98.1	96.3	97.2	94.3	95.7	95.0
7	Dhankuta	Pakhribas Nagarpalika	1	91.1	92.2	91.7	95.4	91.4	93.4	95.0	86.8	90.7	91.0	93.5	92.1	99.5	98.7	99.2	93.8	90.1	92.0	95.2	96.1	95.7
7	Dhankuta	Sangurigadhi Gaunpalika 1		96.9	94.4	95.7	99.0	97.2	98.1	90.9	85.5	88.3	96.4	90.5	93.6	98.9	99.3	99.1	95.6	92.4	94.0	97.7	94.9	96.3
7	Dhankuta	Shahidbhumi Gaunpalika 1		96.1	92.2	94.2	96.9	92.1	94.6	99.2	93.7	96.9	92.5	82.5	88.0	98.9	99.4	99.1	97.4	92.7	95.0	95.7	90.9	93.3
7	Dhankuta		1	94.9	94.1	94.5	96.6	93.7	95.1	92.8	89.8	91.3	94.7	92.7	93.7	96.1	99.1	97.5	94.7	92.5	93.6	95.4	95.9	95.6
8	Terhathum	Aathrai Gaunpalika	1	92.1	90.4	91.3	95.5	95.4	95.5	94.1	90.0	92.1	95.0	94.8	94.9	96.1	95.6	95.9	93.9	91.9	92.9	95.5	95.2	95.4
8	Terhathum	Chhathar Gaunpalika	1	95.9	90.1	93.1	99.4	93.4	96.2	94.8	93.5	94.2	95.7	97.5	96.7	96.6	73.7	85.8	96.7	92.3	94.5	96.2	85.6	90.9
8	Terhathum	Laligurans Nagarpalika	1	98.9	96.8	97.8	97.7	96.0	96.9	97.3	93.4	95.2	97.2	97.3	97.2	96.3	97.3	96.8	97.9	95.4	96.7	96.7	97.3	97.0
8	Terhathum	Menchahayem Gaunpal 1		92.1	87.5	90.0	97.4	97.1	97.3	87.4	84.1	85.7	93.9	93.0	93.4	95.6	93.5	94.6	92.3	89.6	90.9	94.7	93.3	94.0
8	Terhathum	Myanglung Nagarpalika	1	98.5	97.3	97.9	96.8	98.7	97.8	98.7	98.3	98.5	98.6	99.0	98.8	97.9	98.3	98.1	98.0	98.1	98.0	98.2	98.6	98.4
8	Terhathum	Phedap Gaunpalika	1	97.2	95.8	96.5	98.9	98.2	98.6	95.8	95.7	95.8	97.6	97.5	97.5	98.3	88.3	93.6	97.3	96.6	96.9	98.0	92.9	95.4
8	Terhathum		1	96.0	93.9	94.9	97.4	96.5	97.0	95.4	93.4	94.4	96.6	96.8	96.7	96.9	92.1	94.5	96.3	94.6	95.4	96.7	94.4	95.6
9	Sankhuwa:Bhotkhola Gaunpalika		1	90.8	88.2	89.7	96.1	89.6	92.9	89.4	87.7	88.5	95.2	100.0	97.0	100.0	54.3	76.5	92.1	88.5	90.3	97.6	77.1	87.4
9	Sankhuwa:Chainpur Nagarpalika		1	90.6	89.9	90.2	95.1	89.2	92.1	93.3	91.7	92.5	92.4	93.0	92.7	98.1	91.1	94.8	93.0	90.3	91.6	95.2	92.0	93.6
9	Sankhuwa:Chichila Gaunpalika		1	94.4	93.8	94.1	96.9	97.6	97.2	84.2	82.6	83.4	96.6	86.3	90.8	96.0	95.9	96.0	91.9	91.3	91.6	96.3	91.1	93.7
9	Sankhuwa:Dharmadevi Nagarpalika		1	95.8	98.1	97.0	97.6	97.0	97.3	95.8	95.8	95.8	93.6	95.8	94.6	90.4	89.9	90.1	96.4	97.0	96.7	92.0	92.8	92.4
9	Sankhuwa:Khandbari Nagarpalika		1	90.2	88.0	89.1	89.3	91.4	90.4	86.6	87.6	87.1	89.2	90.1	89.7	90.3	99.0	94.7	88.7	89.0	88.9	89.8	94.6	92.2
9	Sankhuwa:Madi Nagarpalika		1	83.0	76.7	79.7	8																	

Grade wise promotion rates at lower secondary and secondary level, Flash I_2075 (2019-020)

Dist_ Code	Dist_name	Local level_name	Prov ince No	% of LSS and SS Level Total Promotion rates																							
				Grade 6 to 7			Grade 7 to 8			Grade 8 to 9			Grade 9 to 10			Appeared in the SLC			Grade 6 to 8			Grade 9-10					
				Girls	Boys	Total	Girls	Boys	Total	Girls	Boys	Total	Girls	Boys	Total	Girls	Boys	Total	Girls	Boys	Total	Girls	Boys	Total			
10	Bhojpur	Aamchowk Gaunpalika	1	94.0	92.5	93.3	96.0	96.3	96.2	95.7	93.0	94.4	94.5	92.5	93.5	99.4	99.4	99.4	95.3	93.9	94.6	97.0	96.0	96.5			
10	Bhojpur	Arun Gaunpalika	1	90.6	88.1	89.3	88.9	94.5	91.5	86.8	84.1	85.5	92.0	86.8	89.4	97.9	97.5	97.7	88.7	88.9	88.8	94.9	92.1	93.5			
10	Bhojpur	Bhojpur Nagarpalika	1	96.2	90.3	93.0	92.7	92.5	92.6	91.1	90.9	91.0	90.9	88.9	89.8	97.2	96.8	97.0	93.3	91.2	92.3	94.0	92.9	93.4			
10	Bhojpur	Hatuwadungma Gaunpalika	1	96.9	95.9	96.4	99.5	95.8	97.6	95.1	92.9	94.1	99.4	100.0	99.7	97.6	86.4	92.4	97.1	94.8	96.0	98.5	93.2	95.9			
10	Bhojpur	Pauwadungma Gaunpalika	1	95.8	91.4	93.9	96.2	94.3	95.2	98.2	92.9	96.1	96.4	95.1	95.8	98.4	98.1	98.3	96.7	92.9	94.8	97.4	96.6	97.0			
10	Bhojpur	Ramprasad Rai Gaunpalika	1	91.0	94.4	92.7	97.9	93.3	95.7	97.6	93.8	95.7	94.1	95.5	94.8	97.6	97.2	97.4	95.5	93.8	94.7	95.9	96.4	96.1			
10	Bhojpur	Salpasilichho Gaunpalika	1	93.9	91.9	92.8	98.8	93.5	96.2	97.3	94.1	95.8	99.4	98.4	98.9	96.1	96.1	96.1	96.7	93.2	94.9	97.7	97.2	97.5			
10	Bhojpur	Shadananda Nagarpalika	1	94.8	90.8	92.8	94.6	93.7	94.2	96.2	87.4	92.0	94.5	93.1	93.8	99.1	99.2	99.2	95.2	90.6	92.9	96.8	96.2	96.5			
10	Bhojpur	Tyamkemaityung Gaunpalika	1	91.1	89.8	90.4	88.9	90.2	89.5	93.5	92.9	93.3	92.5	91.9	92.2	97.9	98.6	98.2	91.2	91.0	91.1	95.2	95.2	95.2			
10	Bhojpur		1	94.0	91.6	92.8	94.7	93.8	94.2	94.5	90.8	92.7	94.6	93.0	93.8	98.0	96.5	97.2	94.4	92.1	93.2	96.3	94.8	95.5			
11	Solukhumt	Dudhkaushika Gaunpalika	1	86.5	83.4	84.9	89.1	79.3	84.2	77.5	71.9	74.6	92.7	88.9	90.9	96.0	95.7	95.8	84.4	78.2	81.3	94.3	92.3	93.3			
11	Solukhumt	Dudhkoshi Gaunpalika	1	90.5	72.9	81.6	84.3	76.1	80.3	91.0	86.6	88.8	89.9	84.6	87.8	100.0	69.8	86.3	88.6	78.5	83.6	95.0	77.2	86.1			
11	Solukhumt	Khumbupasanglahm Gau	1	97.0	96.2	96.5	98.6	96.7	97.8	94.6	94.5	94.6	93.1	91.7	92.5	96.7	96.8	96.7	96.7	95.8	96.3	94.9	94.2	94.6			
11	Solukhumt	Likhupike Gaunpalika	1	96.9	98.0	97.4	95.2	91.7	93.7	96.6	93.5	95.2	97.1	100.0	98.2	100.0	100.0	100.0	96.2	94.4	95.3	98.5	100.0	99.3			
11	Solukhumt	Mahakulung Gaunpalika	1	80.9	79.8	80.4	71.4	86.5	78.0	82.6	83.8	83.1	81.2	84.7	82.8	98.6	98.7	98.7	78.3	83.4	80.8	89.9	91.7	90.8			
11	Solukhumt	Nechasalyan Gaunpalika	1	91.5	89.6	90.5	91.0	87.0	88.9	89.0	89.7	89.4	94.4	86.2	90.7	97.7	97.8	97.7	90.5	88.7	89.6	96.1	92.0	94.0			
11	Solukhumt	Solududhakunda Nagarpalika	1	90.7	87.8	89.3	93.0	90.4	91.7	94.3	92.8	93.6	92.2	94.1	93.0	99.2	99.0	99.1	92.7	90.3	91.5	95.7	96.5	96.1			
11	Solukhumt	Sotang Gaunpalika	1	88.9	88.1	88.5	95.9	94.1	95.1	97.5	96.2	96.8	93.8	91.3	92.6	100.0	100.0	100.0	94.1	92.8	93.4	96.9	95.6	96.3			
11	Solukhumt		1	88.9	85.4	87.2	88.5	86.4	87.5	89.3	87.3	88.3	91.6	89.8	90.8	98.5	94.7	96.7	88.9	86.4	87.6	95.0	92.3	93.6			
12	Okhaladhu	Champadevi Gaunpalika	1	95.0	94.8	94.9	96.4	96.7	96.6	96.4	94.9	95.7	95.8	95.9	95.9	98.6	97.8	98.2	95.9	95.5	95.7	97.2	96.8	97.0			
12	Okhaladhu	Chisankhugadhi Gaunpalika	1	92.7	89.1	90.7	95.4	90.9	93.2	98.6	97.4	98.0	96.3	97.7	97.0	98.4	98.3	98.3	95.6	92.5	94.0	97.4	98.0	97.7			
12	Okhaladhu	Khijidemba Gaunpalika	1	94.3	94.7	94.5	94.5	92.1	93.4	91.1	87.5	89.4	93.3	90.0	91.7	97.4	96.5	97.0	93.3	91.4	92.4	95.4	93.3	94.3			
12	Okhaladhu	Likhu Gaunpalika	1	94.2	94.2	94.2	93.9	93.3	93.6	93.9	90.6	92.4	97.1	96.2	96.7	97.9	99.1	98.4	94.0	92.7	93.3	97.5	97.7	97.6			
12	Okhaladhu	Manebhanyang Gaunpalika	1	97.6	90.0	93.8	96.2	92.2	94.5	96.3	93.9	95.3	98.6	99.1	98.8	98.8	99.1	98.9	96.7	92.0	94.4	98.7	99.1	98.9			
12	Okhaladhu	Molung Gaunpalika	1	97.2	94.5	95.8	96.3	94.4	95.4	97.1	94.1	95.8	95.8	96.5	96.1	95.6	95.8	95.7	96.9	94.3	95.6	95.7	96.2	95.9			
12	Okhaladhu	Siddhicharan Nagarpalika	1	96.4	96.6	96.5	95.6	95.5	95.5	93.9	94.0	93.9	94.5	91.2	92.9	97.3	97.1	97.2	95.3	95.4	95.3	95.9	94.2	95.0			
12	Okhaladhu	Sunkoshi Gaunpalika	1	95.5	96.3	95.9	96.3	97.4	96.9	97.2	96.0	96.5	96.4	92.2	94.3	98.4	98.1	98.3	96.3	96.5	96.4	97.4	95.1	96.3			
12	Okhaladhu		1	95.5	93.9	94.7	95.6	94.4	95.1	95.4	93.7	94.6	96.0	94.6	95.3	97.9	97.8	97.8	95.5	94.0	94.8	96.9	96.2	96.6			
13	Khotang	Ainselukhark Gaunpalika	1	91.4	84.7	88.1	88.2	89.5	88.8	85.3	83.6	84.5	91.3	82.9	87.0	98.5	98.6	98.6	88.3	85.9	87.1	94.9	90.8	92.8			
13	Khotang	Barahpokhari Gaunpalika	1	90.0	86.4	88.2	90.8	89.1	89.9	86.0	83.5	84.9	90.7	89.9	90.3	97.7	96.6	97.3	88.9	86.3	87.6	94.2	93.2	93.7			
13	Khotang	Diprung Gaunpalika	1	91.1	90.0	90.6	94.5	94.1	94.3	56.4	50.8	54.1	91.5	89.3	90.4	98.1	97.9	98.0	80.7	78.3	79.5	94.8	93.6	94.2			
13	Khotang	Halesi Tuwachung Nagarpalika	1	94.0	93.8	93.9	95.3	92.2	93.8	95.5	92.0	93.8	90.6	91.2	90.9	98.9	98.3	98.6	94.9	92.7	93.8	94.7	94.8	94.7			
13	Khotang	Jantedhunga Gaunpalika	1	94.4	91.1	92.7	97.6	92.9	95.0	96.7	93.6	95.5	92.1	89.4	90.8	98.5	98.9	98.7	96.2	92.5	94.4	95.3	94.2	94.7			
13	Khotang	Kepilasagadhi Gaunpalika	1	92.8	89.0	91.0	94.9	94.3	94.6	92.5	95.4	93.9	93.5	93.0	93.2	86.6	98.3	92.0	93.4	92.9	93.1	90.0	95.6	92.8			
13	Khotang	Khotang Gaunpalika	1	91.2	87.0	89.2	91.9	86.0	89.1	89.9	88.5	89.3	93.9	86.6	90.7	98.3	88.8	94.5	91.0	87.2	89.1	96.1	87.7	91.9			
13	Khotang	Lamidada Gaunpalika	1	96.5	94.2	95.3	97.2	96.8	97.0	92.1	86.7	89.5	96.5	95.0	95.8	96.6	96.4	96.5	95.2	92.6	93.9	96.6	95.7	96.1			
13	Khotang	Rupakot Majhuwadungma Gaunpalika	1	93.3	92.1	92.7	94.6	93.2	94.0	93.1	90.6	91.9	92.2	90.6	91.5	95.3	97.3	96.2	93.7	91.9	92.8	93.8	93.9	93.9			
13	Khotang	Sakela Gaunpalika	1	95.3	91.6	93.6	98.1	91.5	94.7	97.4	94.2	96.1	96.3	98.0	97.1	97.2	97.5	97.4	96.9	92.4	94.7	96.8	97.7	97.3			
13	Khotang		1	92.8	90.3	91.6	94.1	91.9	93.0	88.4	86.3	87.5	92.5	90.2	91.4	96.7	96.9	96.8	91.8	89.5	90.6	94.6	93.5	94.1			
14	Udayapur	Belaka Nagarpalika	1	94.0	90.5	92.3	93.3	90.7	92.0	94.3	94.1	94.2	93.5	93.1	93.3	97.0	92.3	94.9	93.9	91.7	92.8	95.2	92.7	94.0			
14	Udayapur	Chaudandigadhi Nagarpalika	1	96.7	95.7	96.2	96.7	95.5	96.1	93.4	92.2	92.8	97.3	96.6	97.0	97.1	98.9	97.9	95.6	94.4	95.0	97.2	97.7	97.5			
14	Udayapur	Katari Nagarpalika	1	94.0	91.8	92.8	95.4	93.5	94.5	88.0	86.1	87.0	94.5	94.6	94.5	98.6	98.1	98.4	92.5	90.4	91.5	96.5	96.4	96.4			
14	Udayapur	Limchungbung Gaunpalika	1	95.1	87.3	90.9	92.9	90.3	91.7	87.9	81.8	85.2	86.8	83.9	85.4	98.7	98.1	98.4	92.0	86.5	89.2	92.7	91.0	91.9			
14	Udayapur	Rautami Gaunpalika	1	93.9	91.7	92.8	90.7	90.4	90.6	92.6	94.5	93.4	87.5	84.4	86.0	99.2	100.0	99.5	92.4	92.2	92.3	93.3	92.2	92.8			
14	Udayapur	Tapli Gaunpalika	1	95.3	89.5	92.5	97.3	95.2	96.3	94.1	95.1	94.6	92.7	91.5	92.1	99.4	99.3	99.3	95.6	93.3	94.4	96.0	95.4	95.7			
14	Udayapur	Triyuga Nagarpalika	1	94.5	93.8	94.2	96.0	94.9	95.4	95.5	95.2	95.4	94.5	95.4	94.9	98.7	97.0	97.9	95.3	94.6	95.0	96.6	96.2	96.4			
14	Udayapur	Udayapurgadhi Gaunpalika	1	92.6	88.2	90.3	92.4	89.4	91.0	95.5	94.2	94.8	96.8	96.1	96.5	86.1	98.7	92.2	93.5	90.6	92.0	91.5	97.4	94.4			
14	Udayapur		1	94.5	92.1	93.3	94.8	93.3	94.1	93.2	92.4	92.8	94.0	93.8	93.9	97.4	97.4	97.4	94.2	92.6	93.4	95.7	95.6	95.6			

Grade wise promotion rates at lower secondary and secondary level, Flash I_2075 (2019-020)

Dist_ Code	Dist_ name	Local level_name	Province No	% of LSS and SS Level Total Promotion rates																							
				Grade 6 to 7			Grade 7 to 8			Grade 8 to 9			Grade 9 to 10			Appeared in the SLC			Grade 6 to 8			Grade 9-10					
				Girls	Boys	Total	Girls	Boys	Total	Girls	Boys	Total	Girls	Boys	Total	Girls	Boys	Total	Girls	Boys	Total	Girls	Boys	Total			
15	Saptari	Agnisair Krishnasavaran	2	98.4	98.7	98.6	95.8	96.4	96.1	98.6	98.1	98.3	99.0	97.9	98.5	98.3	97.5	97.9	97.6	97.7	97.7	98.7	97.7	98.2			
15	Saptari	Belhi Chapena	2	94.4	89.9	92.4	92.7	91.3	92.1	92.3	90.9	91.6	96.4	93.4	95.0	98.6	98.5	98.6	93.1	90.7	91.9	97.5	96.0	96.7			
15	Saptari	Bishnupur	2	90.5	89.9	90.3	92.3	92.6	92.5	77.5	75.9	76.7	93.3	89.4	91.2	99.3	97.7	98.4	86.8	86.1	86.5	96.3	93.5	94.9			
15	Saptari	Bodebarsaien	2	91.8	87.7	90.0	91.5	89.5	90.6	91.4	89.8	90.6	93.5	93.0	93.2	99.2	99.1	99.1	91.6	89.0	90.3	96.3	96.0	96.2			
15	Saptari	Chhinmasta	2	94.9	95.3	95.1	93.8	97.5	95.0	93.5	94.9	94.2	95.0	95.2	95.1	98.2	97.2	97.8	94.1	95.9	95.0	96.6	96.2	96.4			
15	Saptari	Dakneshwori	2	91.9	91.0	91.5	92.6	92.5	92.6	88.7	89.5	89.1	92.8	89.3	91.1	98.2	97.1	97.7	91.1	91.0	91.0	95.5	93.2	94.4			
15	Saptari	Hanumannagar	2	95.5	94.5	95.0	92.5	93.4	92.9	94.0	94.0	94.0	91.2	96.2	93.6	98.7	92.7	95.6	94.0	94.0	94.0	94.9	94.5	94.7			
15	Saptari	Kanchanroop	2	92.2	91.3	91.8	89.8	86.5	88.3	95.1	92.8	93.9	89.9	89.2	89.6	98.4	98.3	98.4	92.4	90.2	91.3	94.2	93.8	94.0			
15	Saptari	Khadak	2	94.8	93.8	94.3	95.2	94.6	94.9	92.6	93.2	92.9	96.1	95.1	95.6	93.7	92.3	93.0	94.2	93.9	94.0	94.9	93.7	94.3			
15	Saptari	Mahadeva	2	97.9	94.7	96.6	94.8	94.4	94.7	97.5	99.4	98.4	93.9	95.6	94.7	98.9	98.8	98.9	96.7	96.2	96.5	96.4	97.2	96.8			
15	Saptari	Rajbiraj	2	92.3	91.5	91.9	91.5	90.3	91.0	90.0	88.4	89.2	92.6	88.5	90.5	98.3	96.1	97.1	91.3	90.0	90.7	95.4	92.3	93.9			
15	Saptari	Rupani	2	94.6	93.2	94.1	94.1	96.1	94.9	89.4	89.0	89.2	91.7	89.7	90.7	98.8	96.7	97.9	92.7	92.8	92.7	95.2	93.2	94.2			
15	Saptari	Saptakoshi	2	91.4	89.4	90.5	91.2	89.8	90.5	89.8	86.3	88.1	89.9	88.2	89.1	97.7	98.3	98.0	90.8	88.5	89.6	93.8	93.2	93.5			
15	Saptari	Shambhunath	2	93.8	89.4	91.4	94.8	94.5	94.7	93.2	93.9	93.5	94.1	87.3	90.5	99.3	98.1	98.7	94.0	92.6	93.3	96.7	92.7	94.7			
15	Saptari	Surunga	2	96.3	93.3	94.9	98.3	98.7	98.5	92.1	91.1	91.6	96.7	96.9	96.8	99.5	98.8	99.2	95.6	94.4	95.0	98.1	97.8	98.0			
15	Saptari	Tilatha Koiladi	2	93.7	92.0	93.0	94.5	94.2	94.4	89.8	90.8	90.3	96.4	94.5	95.5	100.0	100.0	100.0	92.6	92.3	92.5	98.2	97.3	97.7			
15	Saptari	Tirahut	2	92.0	88.1	90.3	89.0	91.0	89.8	99.2	99.1	99.1	97.4	98.2	97.8	79.5	100.0	89.4	93.4	92.7	93.1	88.4	99.1	93.7			
15	Saptari	Walan Bihul	2	97.5	96.9	97.2	97.9	94.7	96.4	96.7	100.0	98.1	97.7	92.9	95.6	99.1	97.7	98.5	97.4	97.2	97.3	98.4	95.3	96.8			
15	Saptari		2	93.8	92.1	93.1	93.5	93.1	93.3	91.5	91.2	91.4	94.2	92.5	93.3	98.2	97.3	97.8	93.0	92.2	92.6	96.2	94.9	95.6			
16	Siraha	Amama	2	83.6	78.1	81.3	72.8	69.9	71.3	79.2	79.2	79.2	73.5	75.9	74.7	88.0	98.6	93.3	78.5	75.7	77.1	80.8	87.3	84.0			
16	Siraha	Aurahi	2	91.9	87.6	90.0	93.1	91.0	92.3	90.4	81.5	85.9	89.9	88.4	89.1	100.0	100.0	100.0	91.8	86.7	89.2	95.0	94.2	94.6			
16	Siraha	Bariyarpatti	2	83.8	82.5	83.1	83.4	78.9	81.1	86.8	83.1	85.0	87.0	85.4	86.3	98.3	96.5	97.5	84.7	81.5	83.1	92.6	91.0	91.8			
16	Siraha	Bhagawanpur	2	94.4	89.4	92.5	83.6	88.1	85.8	93.9	90.2	92.2	89.3	87.8	88.6	91.9	86.3	89.7	90.6	89.3	89.9	90.6	87.1	88.8			
16	Siraha	Bishnupur	2	90.3	87.9	89.1	87.7	83.4	85.7	91.0	91.5	91.3	89.9	92.2	91.0	97.1	96.4	96.7	89.7	87.6	88.6	93.5	94.3	93.9			
16	Siraha	Dhangadhimai	2	93.9	93.5	93.7	96.4	94.7	95.5	89.6	89.8	89.7	96.4	94.8	95.5	98.4	97.3	97.8	93.3	92.7	93.0	97.4	96.0	96.7			
16	Siraha	Golbazar	2	92.9	92.7	92.8	94.6	93.7	94.0	88.2	89.3	88.8	96.6	96.3	96.5	94.7	98.6	97.0	91.9	91.9	91.9	95.7	97.5	96.6			
16	Siraha	Kalyanpur	2	95.1	95.0	95.0	95.7	95.4	95.6	93.2	91.5	92.3	96.5	95.1	95.7	92.9	97.8	95.5	94.7	93.9	94.3	94.7	96.4	95.6			
16	Siraha	Karjanha	2	94.4	94.2	94.3	94.2	95.5	94.9	96.7	97.1	96.9	98.5	97.4	97.9	99.2	98.5	98.8	95.1	95.6	95.4	98.8	97.9	98.4			
16	Siraha	Lahan	2	93.9	90.7	91.9	93.5	91.0	92.0	89.2	87.3	88.1	93.8	91.5	92.5	97.8	96.7	97.2	92.2	89.7	91.0	95.8	94.1	95.0			
16	Siraha	Laxmipur Patari	2	75.9	78.5	77.2	80.5	81.2	80.8	71.6	77.1	74.1	95.7	98.1	96.8	98.7	97.5	98.1	76.0	78.9	77.5	97.2	97.8	97.5			
16	Siraha	Mirchaiya	2	92.7	94.6	93.9	93.0	90.8	91.7	91.4	94.7	93.4	94.0	96.3	95.5	99.3	98.3	98.7	92.4	93.4	92.9	96.7	97.3	97.0			
16	Siraha	Naraha	2	96.7	98.3	97.6	98.2	98.3	98.3	92.5	94.2	93.4	99.4	99.2	99.3	99.3	97.6	98.2	95.8	96.9	96.4	99.3	98.4	98.9			
16	Siraha	Navarajpur	2	83.7	78.4	81.1	92.5	88.0	90.1	77.8	82.2	80.1	86.4	88.3	87.4	98.4	82.4	91.0	84.7	82.9	83.8	92.4	85.3	88.9			
16	Siraha	Sakhuwanankarkatti	2	92.7	93.0	92.8	99.3	94.1	97.0	95.2	87.3	92.0	93.1	92.2	92.8	99.4	99.0	99.3	95.7	91.5	93.6	96.3	95.6	95.9			
16	Siraha	Siraha	2	90.2	91.8	91.1	89.0	91.6	90.5	81.2	87.1	84.5	85.5	91.8	89.0	95.9	96.1	96.0	86.8	90.2	88.5	90.7	93.9	92.3			
16	Siraha	Sukhipur	2	90.0	87.4	88.8	88.7	87.5	88.1	77.4	78.9	78.1	89.6	86.2	87.9	93.0	91.9	92.4	85.4	84.6	85.0	91.3	89.1	90.2			
16	Siraha		2	91.0	90.6	90.8	91.0	90.4	90.7	86.8	87.9	87.4	91.9	92.5	92.2	96.6	96.5	96.5	89.6	89.6	89.6	94.2	94.5	94.4			
17	Dhanusha	Aurahi	2	96.4	96.5	96.5	95.0	95.7	95.3	96.7	96.8	96.8	96.9	96.3	96.6	98.7	98.0	98.3	96.0	96.3	96.2	97.8	97.2	97.5			
17	Dhanusha	Bateswor	2	96.9	94.3	95.7	97.9	97.5	97.7	93.1	90.3	91.7	96.9	96.0	96.5	98.5	96.8	97.7	96.0	94.0	95.0	97.7	96.4	97.1			
17	Dhanusha	Bidehi	2	97.2	96.3	96.8	95.4	98.6	96.9	94.9	94.8	94.9	96.3	95.7	95.9	98.1	96.3	97.2	95.8	96.6	96.2	97.2	96.0	96.6			
17	Dhanusha	Chhieshwornath	2	90.5	88.5	89.7	91.5	91.5	91.5	84.8	84.9	84.8	90.9	88.2	89.6	83.9	97.7	90.8	88.9	88.3	88.6	87.4	92.9	90.2			
17	Dhanusha	Dhanauji	2	92.6	91.5	92.1	94.0	92.0	93.1	89.1	87.9	88.5	95.5	92.2	93.8	99.4	98.7	99.0	91.9	90.5	91.2	97.4	95.5	96.5			
17	Dhanusha	Dhanusadham	2	91.3	88.6	90.0	92.3	92.0	92.2	88.5	87.7	88.1	94.2	91.9	93.0	98.9	97.9	98.4	90.7	89.4	90.1	96.5	94.9	95.7			
17	Dhanusha	Ganeshman Charnath	2	94.1	93.1	93.6	93.5	93.8	93.6	91.2	93.7	92.3	94.6	93.3	94.0	98.8	97.7	98.3	92.9	93.5	93.2	96.7	95.5	96.1			
17	Dhanusha	Hansapur	2	91.5	88.9	90.5	90.4	91.1	90.8	82.0	84.0	83.1	94.1	91.4	92.8	97.9	97.0	97.4	88.0	88.0	88.0	96.0	94.2	95.1			
17	Dhanusha	Janakandini	2	89.1	86.5	87.8	87.7	87.4	87.6	82.3	80.7	81.5	89.3	85.8	87.5	98.2	96.4	97.2	86.4	84.9	85.6	93.8	91.1	92.4			
17	Dhanusha	Janakpur	2	92.9	90.2	91.4	92.6	91.1	91.8	85.5	84.5	84.9	92.3	89.6	90.8	97.5	96.7	97.1	90.3	88.6	89.5	94.9	93.2	94.0			
17	Dhanusha	Kamala	2	89.0	84.8	87.3	87.1	87.8	87.4	82.7	81.0	81.9	89.7	84.6	87.2	98.8	96.6	97.8	86.3	84.5	85.4	94.2	90.6	92.4			
17	Dhanusha	Laxminiya	2	93.9	91.7	93.0	93.1	90.9	92.1	91.6	90.4	91.0	92.6	92.4	92.5	98.3	98.1	98.2	92.9	91.0	91.9	95.5	95.2	95.3			
17	Dhanusha	Mithila Bihari	2	93.7	94.3	93.9	91.8	95.2	93.3	93.7	94.9	94.3	96.3	96.3	96.3	98.6	97.7	98.1	93.1	94.8	93.9	97.4	97.0	97.2			
17	Dhanusha	Mithila	2	93.8	93.9	93.8	96.5	92.7	94.8	96.0	96.7	96.4	98.9	99.0	99.0	98.7	98.1	98.4	95.4	94.4	94.9	98.8	98.5	98.7			
17	Dhanusha	Mukhiyapatti	2	98.4	97.0	97.9	0.0	0.0	0.0	0.0	0.0	0.0	0.0	0.0	0.0	0.0	0.0	0.0	0.0	0.0	0.0	0.0	0.0	0.0			
17	Dhanusha	Nagarain	2	92.8	91.8	92.4	92.9	92.0	92.5	90.2	90.4	90.3	94.9	92.3	93.5	99.6	98.										

Grade wise promotion rates at lower secondary and secondary level, Flash I 2075 (2019-020)

Dist. Code	Dist. name	Local level name	Province No	% of LSS and SS Level Total Promotion rates																				
				Grade 6 to 7			Grade 7 to 8			Grade 8 to 9			Grade 9 to 10			Appeared in the SLC			Grade 6 to 8			Grade 9-10		
				Girls	Boys	Total	Girls	Boys	Total	Girls	Boys	Total	Girls	Boys	Total	Girls	Boys	Total	Girls	Boys	Total	Girls	Boys	Total
18	Mahottari	Aurahi Nagarpalika	2	90.0	84.8	87.5	88.6	82.8	85.8	81.7	81.5	81.6	96.5	94.1	95.3	78.9	80.0	79.5	86.8	83.0	84.9	87.7	87.0	87.4
18	Mahottari	Balwa Nagarpalika	2	93.4	92.5	93.0	96.2	95.6	95.9	92.0	92.8	92.4	98.3	98.9	98.6	98.7	97.1	97.9	93.9	93.6	93.7	98.5	98.0	98.3
18	Mahottari	Bardibas Nagarpalika	2	92.3	91.3	91.8	93.0	91.6	92.3	92.8	92.5	92.6	97.3	96.2	96.7	98.4	98.1	98.2	92.7	91.8	92.2	97.8	97.2	97.5
18	Mahottari	Bhangaha Nagarpalika	2	92.6	89.6	91.4	91.0	91.5	91.2	79.3	82.4	81.0	92.9	88.4	90.6	98.7	99.0	98.8	87.7	87.8	87.8	95.8	93.7	94.7
18	Mahottari	Ekdanra Gaunpalika	2	96.6	96.5	96.6	97.6	98.5	98.0	99.0	99.3	99.2	99.5	99.6	99.6	99.4	99.6	99.5	97.8	98.1	97.9	99.5	99.6	99.5
18	Mahottari	Gaushala Nagarpalika	2	91.1	89.5	90.2	90.7	90.8	90.8	87.7	87.5	87.6	92.7	89.7	91.0	94.7	97.0	95.9	89.8	89.3	89.5	93.7	93.3	93.5
18	Mahottari	Jaleswor Nagarpalika	2	97.3	97.0	97.2	98.3	97.7	98.0	94.6	91.8	93.2	96.8	94.8	95.7	94.7	89.0	91.6	96.7	95.5	96.1	95.8	91.9	93.8
18	Mahottari	Loharpatti Nagarpalika	2	92.0	91.7	91.9	90.5	90.2	90.4	83.4	80.3	81.8	91.8	88.0	89.8	97.9	96.1	96.9	88.6	87.4	88.0	94.8	92.0	93.4
18	Mahottari	Mahottari Gaunpalika	2	92.6	94.2	93.4	97.1	92.7	95.0	92.7	91.6	92.2	98.9	97.8	98.3	99.3	98.6	98.9	94.2	92.8	93.5	99.1	98.2	98.6
18	Mahottari	Manra Sisawa Nagarpalik	2	96.2	95.1	95.7	96.6	93.3	95.0	92.9	93.0	93.0	97.3	97.6	97.5	97.7	96.9	97.3	95.2	93.8	94.5	97.5	97.2	97.4
18	Mahottari	Matihani Nagarpalika	2	93.1	93.6	93.3	97.5	98.6	98.1	94.4	94.1	94.3	96.4	95.2	95.8	99.4	99.5	99.4	95.0	95.4	95.2	97.9	97.3	97.6
18	Mahottari	Pipra Gaunpalika	2	96.0	95.3	95.7	93.9	93.2	93.6	88.2	87.7	87.9	93.7	89.3	91.4	98.9	98.1	98.5	92.7	92.1	92.4	96.3	93.7	95.0
18	Mahottari	Ramgopalpur Nagarpalik	2	97.1	96.4	96.7	97.6	96.1	96.9	97.9	95.7	96.6	97.4	96.3	96.8	100.0	100.0	100.0	97.5	96.1	96.8	98.7	98.1	98.4
18	Mahottari	Samsi Gaunpalika	2	95.1	96.1	95.5	96.4	93.9	95.2	96.8	98.7	97.8	95.4	93.4	94.4	99.2	99.0	99.1	96.1	93.2	96.2	97.3	96.2	96.7
18	Mahottari	Sonama Gaunpalika	2	92.2	92.8	92.5	95.6	93.6	94.5	95.5	93.1	94.2	98.4	97.8	98.0	98.2	98.2	98.2	94.4	93.2	93.8	98.3	98.0	98.2
18	Mahottari		2	93.8	92.8	93.3	94.4	93.2	93.8	90.7	90.2	90.4	96.0	94.2	95.1	96.8	96.1	96.4	93.0	92.1	92.5	96.4	95.2	95.8
19	Sarlahi	Bagmati Nagarpalika	2	91.0	89.5	90.3	90.6	87.5	89.1	90.6	90.0	90.3	87.9	86.6	87.4	94.4	99.1	96.5	90.8	89.0	89.9	91.2	92.9	92.0
19	Sarlahi	Balara Nagarpalika	2	87.9	84.0	85.7	88.2	87.0	87.4	80.2	80.0	80.1	87.9	83.1	85.0	98.6	96.6	97.6	85.4	83.6	84.5	93.2	89.8	91.5
19	Sarlahi	Barahathawa Nagarpalik	2	96.6	95.6	96.1	96.7	96.3	96.5	98.1	95.7	96.8	96.2	97.1	96.7	100.0	100.0	100.0	97.1	95.9	96.5	98.1	98.6	98.3
19	Sarlahi	Basbariya Gaunpalika	2	98.9	98.5	98.7	98.7	98.1	98.4	100.0	100.0	100.0	96.8	97.8	97.2	100.0	100.0	100.0	99.2	98.9	99.0	98.4	98.9	98.6
19	Sarlahi	Bishnu Gaunpalika	2	98.5	100.0	99.3	100.0	94.7	97.0	100.0	100.0	100.0	98.5	96.7	97.4	98.9	96.8	97.8	99.5	98.2	98.9	98.7	96.8	97.7
19	Sarlahi	Brahmapuri Gaunpalika	2	95.6	93.8	94.8	96.6	93.1	94.8	93.0	91.0	91.9	97.5	98.5	98.0	100.0	100.0	100.0	95.1	92.7	93.9	98.7	99.2	99.0
19	Sarlahi	Chakraghatta Gaunpalika	2	90.4	86.7	88.6	87.8	89.2	88.5	83.6	82.4	82.9	92.3	87.1	89.4	96.9	95.5	96.0	87.3	86.1	86.7	94.6	91.3	93.0
19	Sarlahi	Chandranagar Gaunpalik	2	92.5	90.0	91.5	93.2	92.5	92.9	90.6	89.5	90.1	91.3	87.7	89.4	97.4	96.0	96.8	92.1	90.7	91.4	94.4	91.8	93.1
19	Sarlahi	Dhankaul Gaunpalika	2	90.2	92.9	91.6	90.7	98.4	94.2	94.3	98.6	96.7	100.0	100.0	100.0	100.0	100.0	100.0	91.7	96.6	94.2	100.0	100.0	100.0
19	Sarlahi	Godaita Nagarpalika	2	94.3	93.1	93.7	95.6	96.6	96.0	95.6	95.4	95.5	97.8	96.0	96.8	99.1	99.0	99.0	95.2	95.0	95.1	98.4	97.5	98.0
19	Sarlahi	Haripur Nagarpalika	2	92.9	91.9	92.5	94.5	95.3	94.9	94.8	93.5	94.1	97.8	96.9	97.3	99.1	97.5	98.3	94.1	93.6	93.8	98.4	97.2	97.8
19	Sarlahi	Haripurwa Nagarpalika	2	94.9	93.1	94.1	91.7	91.1	91.4	87.2	86.6	86.9	92.5	88.1	90.2	99.4	97.6	98.4	91.3	90.3	90.8	96.0	92.8	94.4
19	Sarlahi	Hariwan Nagarpalika	2	94.1	92.4	93.3	93.0	92.1	92.6	95.2	90.6	93.0	95.3	94.2	94.8	98.1	97.3	97.7	94.1	91.7	92.9	96.7	95.7	96.2
19	Sarlahi	Ishworpur Nagarpalika	2	87.9	85.5	86.8	94.6	92.4	93.5	91.7	90.7	91.2	96.4	94.3	95.4	98.8	96.9	97.8	91.4	89.5	90.4	97.6	95.6	96.6
19	Sarlahi	Kabilasi Nagarpalika	2	87.8	88.2	88.0	90.4	90.3	90.4	89.9	91.6	90.7	95.1	92.3	93.6	98.2	98.1	98.1	89.4	90.0	89.7	96.7	95.2	95.9
19	Sarlahi	Kaudena Gaunpalika	2	93.8	94.9	94.2	93.6	93.8	93.7	95.2	96.2	95.7	96.2	96.6	96.4	99.3	99.2	99.3	94.2	95.0	94.6	97.8	97.9	97.8
19	Sarlahi	Lalbandi Nagarpalika	2	93.3	92.7	93.0	93.5	93.5	93.5	93.8	93.8	93.8	92.2	93.7	93.0	96.7	98.0	97.4	93.5	93.4	93.4	94.4	95.8	95.1
19	Sarlahi	Malangawa Nagarpalika	2	96.2	93.5	94.8	95.9	93.4	94.5	96.3	95.8	96.0	98.2	97.6	97.9	99.2	98.7	98.9	96.2	94.2	95.2	98.7	98.1	98.4
19	Sarlahi	Parsa Gaunpalika	2	95.7	94.6	95.2	97.3	98.1	97.7	92.3	93.6	92.9	96.7	94.9	95.8	98.3	96.6	97.5	95.1	95.4	95.3	97.5	95.7	96.6
19	Sarlahi	Ramnagar Gaunpalika	2	87.2	84.2	85.7	86.8	86.8	86.8	80.9	79.9	80.4	90.7	84.5	87.3	98.4	96.3	97.2	85.0	83.6	84.3	94.5	90.4	92.5
19	Sarlahi		2	92.7	91.1	91.9	93.5	92.6	93.1	92.3	91.4	91.9	94.5	93.2	93.8	98.3	98.0	98.1	92.8	91.7	92.3	96.4	95.6	96.0
32	Rautahat	Baudhimai Nagarpalika	2	90.5	89.6	90.1	90.7	90.5	90.6	89.1	87.2	88.1	92.9	88.8	90.8	99.3	98.4	98.8	90.1	89.1	89.6	96.1	93.6	94.9
32	Rautahat	Birndaban Nagarpalika	2	87.9	86.5	87.2	88.2	88.7	88.4	81.9	78.9	80.1	89.5	86.0	87.5	97.9	96.5	97.1	86.0	84.7	85.3	93.7	91.2	92.4
32	Rautahat	Chandrapur Nagarpalika	2	90.0	87.8	88.9	90.0	90.5	90.2	85.5	85.1	85.3	90.9	86.9	88.7	98.5	97.1	97.7	88.5	87.8	88.1	94.7	92.0	93.3
32	Rautahat	Debahi Gonahi Nagarpali	2	87.0	84.7	86.1	86.7	87.4	87.0	80.9	79.9	80.4	89.4	84.5	86.9	99.3	96.8	97.9	84.9	84.0	84.4	94.4	90.6	92.5
32	Rautahat	Durga Bhagawati Gaunp	2	93.1	97.3	95.0	83.3	85.2	84.2	88.7	72.5	80.8	84.0	69.2	76.5	96.8	93.8	95.7	88.4	85.0	86.7	90.4	81.5	85.9
32	Rautahat	Gadhimai Nagarpalika	2	86.9	83.9	85.2	87.7	86.8	87.2	82.2	80.7	81.4	88.0	84.7	86.0	97.8	97.2	97.4	85.6	83.8	84.7	92.9	90.9	91.9
32	Rautahat	Garuda Nagarpalika	2	95.1	95.4	95.2	95.9	97.0	96.5	96.7	96.7	96.7	94.8	96.1	95.5	99.0	98.4	98.7	95.9	96.4	96.1	96.9	97.3	97.1
32	Rautahat	Gaur Nagarpalika	2	97.2	95.4	96.3	97.8	93.0	95.4	96.0	97.2	96.7	96.2	98.4	97.7	98.9	97.5	97.9	97.0	95.2	96.1	97.6	98.0	97.8
32	Rautahat	Gujara Nagarpalika	2	89.5	86.2	88.0	90.5	88.6	89.7	82.2	84.5	83.4	94.0	90.8	92.3	98.5	97.2	97.9	87.4	86.4	86.9	96.2	94.0	95.1
32	Rautahat	Ishanath Nagarpalika	2	96.0	94.2	95.2	95.9	95.7	95.8	97.4	97.0	97.2	98.9	97.5	98.2	99.3	99.1	99.2	96.4	95.6	96.0	99.1	98.3	98.7
32	Rautahat	Katahariya Nagarpalika	2	94.4	92.4	93.4	93.1	93.5	93.3	89.9	88.4	89.1	93.8	92.1	92.9	99.6	99.7	99.7	92.4	91.4	91.9	96.7	95.9	96.3
32	Rautahat	Madav Narayan Nagarpa	2	95.7	93.9	94.7	95.0	94.7	94.9	93.4	96.0	94.9	100.0	100.0	100.0	100.0	100.0	100.0	94.7	94.9	94.8	100.0	100.0	100.0
32	Rautahat	Maulapur Nagarpalika	2	88.5	86.1	87.2	89.2	88.1	88.6	85.9	84.2	84.9	89.9	84.6	86.9	98.9	96.8	97.7	87.8	86.2	87.0	94.4	90.7	92.5
32	Rautahat	Paroha Nagarpalika	2	90.7	90.9	90.8	91.0	90.4	90.7	88.7	86.9	87.7	92.1	86.4	88.7	97.9	96.7	97.1	90.1	89.4	89.8	95.0	91.5	93.2
32	Rautahat	Phatuwa Bijayapur Nagar	2	93.9	93.8																			

Grade wise promotion rates at lower secondary and secondary level, Flash I, 2075 (2019-020)

Dist_Co	Dist_name	Local level_name	Province	% of LSS and SS Level Total Promotion rates																					
				Grade 6 to 7			Grade 7 to 8			Grade 8 to 9			Grade 9 to 10			Appeared in the SLC			Grade 6 to 8			Grade 9-10			
				Girls	Boys	Total	Girls	Boys	Total	Girls	Boys	Total	Girls	Boys	Total	Girls	Boys	Total	Girls	Boys	Total	Girls	Boys	Total	
33	Bara	Adarsh Kotwal Gaunpalik	2	86.9	88.0	87.4	91.0	93.8	92.3	99.8	100.0	99.9	100.0	100.0	100.0	100.0	100.0	100.0	100.0	92.5	93.9	93.2	100.0	100.0	100.0
33	Bara	Baragadi Gaunpalika	2	93.9	92.8	93.4	93.7	95.0	94.2	91.9	91.0	91.4	96.1	93.4	95.0	99.3	98.8	99.1	93.1	92.9	93.0	97.7	96.1	96.9	
33	Bara	Bishrampur Gaunpalika	2	95.8	94.0	95.0	95.5	93.8	94.7	93.8	93.4	93.6	96.5	95.7	96.2	100.0	100.0	100.0	95.0	93.7	94.4	98.2	97.9	98.1	
33	Bara	Devtal Gaunpalika	2	83.7	77.5	80.4	90.9	92.4	91.6	90.3	88.3	89.1	0.0	0.0	0.0	0.0	0.0	0.0	88.3	86.1	87.2	0.0	0.0	0.0	
33	Bara	Jitpur Simara Upamahan:	2	93.4	93.6	93.5	94.4	94.3	94.3	93.3	94.1	93.7	95.5	92.8	94.1	98.3	98.5	98.4	93.7	94.0	93.9	96.9	95.6	96.3	
33	Bara	Kalaiya Upamahanagarp:	2	96.1	94.2	95.3	96.9	94.8	95.9	95.4	94.9	95.2	96.6	94.3	95.4	99.4	98.9	99.1	96.1	94.6	95.4	98.0	96.6	97.3	
33	Bara	Karaiyamai Gaunpalika	2	90.0	88.5	89.3	95.2	89.9	92.6	98.5	96.1	97.5	95.9	96.4	96.1	100.0	100.0	100.0	94.6	91.5	93.0	98.0	98.2	98.1	
33	Bara	Kolhabi Nagarpalika	2	96.3	94.2	95.4	97.0	95.5	96.3	95.6	93.5	94.6	96.9	95.7	96.3	99.3	97.7	98.6	96.3	94.4	95.4	98.1	96.7	97.4	
33	Bara	Mahagadhimai Nagarpali:	2	96.3	92.7	94.8	94.5	93.4	94.0	96.4	95.6	96.0	98.7	98.2	98.4	100.0	95.7	97.9	95.7	93.9	94.8	99.4	96.9	98.1	
33	Bara	Nijgadh Nagarpalika	2	95.1	92.3	93.6	95.3	90.8	93.1	89.9	89.4	89.7	96.5	94.3	95.5	99.2	99.3	99.3	93.4	90.8	92.1	97.9	96.8	97.3	
33	Bara	Pacharauta Nagarpalika	2	94.7	92.9	93.7	95.4	96.1	95.8	93.9	94.2	94.1	94.1	93.9	94.0	100.0	100.0	100.0	94.7	94.4	94.5	97.1	97.0	97.0	
33	Bara	Parwanipur Gaunpalika	2	94.6	92.9	93.9	91.0	94.6	92.6	97.6	97.1	97.4	96.1	95.1	95.6	100.0	100.0	100.0	94.4	94.8	94.6	98.0	97.6	97.8	
33	Bara	Pheta Gaunpalika	2	94.7	95.6	94.9	91.4	92.3	91.8	87.4	85.5	86.5	94.4	92.6	93.3	99.1	97.8	98.4	91.2	91.1	91.1	96.8	95.2	96.0	
33	Bara	Prasauni Gaunpalika	2	91.8	89.5	90.8	92.9	93.2	93.0	89.2	89.4	89.3	94.5	93.7	94.1	98.9	98.6	98.8	91.3	90.7	91.0	96.7	96.2	96.4	
33	Bara	Simroungadh Nagarpalik:	2	93.8	92.7	93.3	91.4	90.5	90.9	89.4	88.8	89.1	93.7	90.9	92.2	98.9	97.0	97.9	91.6	90.6	91.1	96.3	93.9	95.1	
33	Bara	Subarna Gaunpalika	2	91.5	91.4	91.5	91.9	93.5	92.8	89.5	90.9	90.1	94.1	89.9	91.8	98.5	97.6	97.9	91.0	91.9	91.5	96.3	93.7	95.0	
33	Bara		2	93.8	92.3	93.1	94.4	93.6	94.0	94.0	93.4	93.7	96.2	94.3	95.2	99.2	98.3	98.8	94.0	93.1	93.6	97.7	96.3	97.0	
34	Parsa	Bahudarmai Nagarpalika	2	93.4	90.3	92.2	92.7	90.8	91.7	88.1	87.7	87.9	92.8	90.5	91.7	99.2	98.2	98.7	91.4	89.6	90.5	96.0	94.3	95.2	
34	Parsa	Bindabasi Gaunpalika	2	90.9	88.9	90.1	88.6	88.6	88.6	88.3	89.2	88.7	85.0	85.4	85.2	99.1	99.0	99.0	89.3	88.9	89.1	92.0	92.2	92.1	
34	Parsa	Birgunj Mahanagarpalika	2	94.3	93.1	93.7	94.3	93.6	94.0	95.7	93.7	94.6	97.2	95.1	95.9	99.6	98.9	99.2	94.8	93.5	94.1	98.4	97.0	97.7	
34	Parsa	Chhipaharmai Gaunpalik:	2	99.4	98.5	99.0	96.2	96.8	96.5	96.1	96.1	96.1	97.2	95.3	96.2	98.9	99.0	98.9	97.2	97.1	97.2	98.0	97.2	97.6	
34	Parsa	Dhobini Gaunpalika	2	97.0	95.9	96.5	96.7	94.9	95.9	97.2	94.4	95.9	93.9	94.5	94.2	98.8	98.9	98.8	96.9	95.1	96.0	96.3	96.7	96.5	
34	Parsa	Jaganathpur Gaunpalika	2	90.1	89.1	89.6	91.0	89.6	90.2	86.6	84.8	85.9	92.7	88.9	91.5	97.6	95.2	96.8	89.2	87.8	88.5	95.2	92.1	93.6	
34	Parsa	Jira Bhawani Gaunpalika	2	93.1	88.8	90.9	92.9	91.4	92.2	89.1	86.3	87.7	94.3	90.6	92.2	99.1	98.5	98.9	91.7	88.8	90.3	96.7	94.5	95.6	
34	Parsa	Kalikamai Gaunpalika	2	86.1	84.7	85.5	88.7	88.8	88.8	78.6	75.8	77.4	86.2	78.9	83.1	99.3	98.0	98.8	84.5	83.1	83.8	92.8	88.5	90.6	
34	Parsa	Pakahamainpur Gaunpal:	2	94.4	91.8	93.2	91.9	90.6	91.2	87.5	85.3	86.5	90.2	84.0	86.8	0.0	0.0	0.0	91.3	89.2	90.3	0.0	0.0	0.0	
34	Parsa	Parsagadi Nagarpalika	2	95.0	92.6	93.7	95.2	93.9	94.6	91.5	89.2	90.4	92.4	88.2	90.3	98.9	97.0	98.0	93.9	91.9	92.9	95.7	92.6	94.1	
34	Parsa	Paterwasugauli Gaunpal:	2	91.6	90.5	91.1	94.5	94.0	94.2	90.3	90.2	90.2	92.5	89.7	91.3	98.9	98.9	98.9	92.1	91.6	91.8	95.7	94.3	95.0	
34	Parsa	Pokhariya Nagarpalika	2	96.7	98.5	97.5	100.0	99.5	99.7	95.9	96.0	96.0	97.2	92.3	94.1	100.0	100.0	100.0	97.5	98.0	97.8	98.6	96.2	97.4	
34	Parsa	Sakhuwa Prasauni Gaun:	2	95.2	95.4	95.3	94.1	95.7	95.0	92.9	91.1	92.0	96.7	94.5	95.7	99.5	98.5	99.0	94.1	94.1	94.1	98.1	96.5	97.3	
34	Parsa	Thori Gaunpalika	2	92.8	87.9	90.2	92.0	85.6	88.9	92.6	92.7	92.7	95.7	95.7	95.7	99.2	87.2	93.1	92.5	88.8	90.6	97.5	91.5	94.5	
34	Parsa		2	93.8	92.4	93.2	93.9	93.0	93.4	92.3	91.4	91.8	94.7	93.0	93.8	99.4	98.3	98.8	93.3	92.3	92.8	97.0	95.6	96.3	
20	Sindhuli	Dudhouli Nagarpalika	3	95.3	94.4	94.9	96.6	96.0	96.3	94.9	93.8	94.4	94.9	94.0	94.5	98.0	97.4	97.7	95.6	94.7	95.2	96.5	95.7	96.1	
20	Sindhuli	Ghanglekh Gaunpalika	3	95.6	93.9	94.8	98.1	96.5	97.3	91.8	90.8	91.3	99.2	99.0	99.1	98.3	98.0	98.2	95.2	93.7	94.4	98.7	98.5	98.6	
20	Sindhuli	Golanjor Gaunpalika	3	96.4	95.0	95.7	97.9	95.3	96.7	95.6	95.7	95.6	98.1	98.5	98.3	97.6	97.7	97.6	96.6	95.3	96.0	97.8	98.1	98.0	
20	Sindhuli	Hariharpurghadi Gaunpal:	3	98.2	95.9	97.0	98.5	95.6	97.0	95.0	96.5	95.7	97.6	97.3	97.5	96.9	96.7	96.8	97.2	96.0	96.6	97.3	97.0	97.1	
20	Sindhuli	Kalamamai Nagarpalika	3	94.8	93.8	94.3	96.3	93.7	95.0	87.9	88.3	88.1	95.4	95.6	95.5	97.4	97.8	97.6	93.0	92.0	92.5	96.4	96.7	96.5	
20	Sindhuli	Marin Gaunpalika	3	95.0	91.9	93.4	96.1	93.9	95.0	91.6	89.2	90.4	95.5	91.8	93.9	98.9	98.3	98.6	94.2	91.7	92.9	97.2	95.1	96.2	
20	Sindhuli	Phikkal Gaunpalika	3	93.2	93.7	93.5	89.8	92.0	90.8	91.9	93.8	92.7	94.5	93.6	94.1	96.2	94.8	95.6	91.7	93.2	92.4	95.3	94.2	94.8	
20	Sindhuli	Sunkoshi Gaunpalika	3	95.2	91.8	93.6	95.6	96.1	95.8	97.0	96.3	96.7	94.9	94.4	94.7	98.3	97.8	98.1	95.9	94.7	95.3	96.6	96.1	96.4	
20	Sindhuli	Tinpatan Gaunpalika	3	96.3	96.1	96.2	96.2	94.8	95.5	96.0	92.7	94.5	96.3	94.5	95.5	89.7	89.5	89.6	96.2	94.5	95.3	93.0	92.0	92.5	
20	Sindhuli		3	95.5	94.3	94.9	96.2	94.8	95.5	93.5	92.3	92.9	95.9	94.9	95.4	95.7	95.6	95.7	95.1	93.8	94.4	95.8	95.3	95.5	
21	Ramechha	Doramba Gaunpalika	3	97.3	93.5	95.5	97.0	92.2	94.6	88.0	84.9	86.4	87.3	89.8	88.4	97.7	97.9	97.8	94.1	90.2	92.1	92.5	93.8	93.2	
21	Ramechha	Gokulganga Gaunpalika	3	91.7	86.5	89.3	85.3	83.2	84.3	65.8	67.9	66.8	92.5	93.2	92.8	98.3	98.0	98.2	81.0	79.2	80.1	95.4	95.6	95.5	
21	Ramechha	Khadadevi Gaunpalika	3	96.1	94.1	95.2	97.0	96.5	96.7	95.4	95.2	95.3	95.8	94.9	95.4	97.5	97.0	97.3	96.2	95.3	95.7	96.7	95.9	96.3	
21	Ramechha	Likhu Gaunpalika	3	95.7	94.1	94.9	97.0	95.1	96.1	96.9	97.0	96.9	94.8	94.8	94.8	97.2	96.9	97.1	96.5	95.4	96.0	96.0	95.8	95.9	
21	Ramechha	Manthali Nagarpalika	3	96.5	92.0	94.3	96.2	91.8	94.0	94.1	93.3	93.7	93.3	92.1	92.8	97.7	97.9	97.8	95.6	92.4	94.0	95.5	95.0	95.3	
21	Ramechha	Ramechhap Nagarpalika	3	95.3	93.5	94.4	96.1	92.5	94.3	94.7	95.3	95.0	96.3	93.6	95.1	97.7	97.7	97.7	95.4	93.8	94.6	97.0	95.7	96.3	
21	Ramechha	Sunapati Gaunpalika	3	97.6	92.3	94.9	98.2	94.0	96.1	98.4	97.9	98.1	99.0	96.0	97.5	97.6	97.3	97.5	98.1	94.7	96.4	98.3	96.6	97.5	
21	Ramechha	Umakunda Gaunpalika	3	95.4	87.3	91.5	94.7	94.1	94.4	89.0	86.3	87.6	91.7	86.4	89.2	97.1	96.8	97.0	93.0	89.2	91.1	94.4	91.6	93	

Grade wise promotion rates at lower secondary and secondary level, Flash I_2075 (2019-020)

Dist. Code	Dist_name	Local level_name	Prov ince No	% of LSS and SS Level Total Promotion rates																							
				Grade 6 to 7			Grade 7 to 8			Grade 8 to 9			Grade 9 to 10			Appeared in the SLC			Grade 6 to 8			Grade 9-10					
				Girls	Boys	Total	Girls	Boys	Total	Girls	Boys	Total	Girls	Boys	Total	Girls	Boys	Total	Girls	Boys	Total	Girls	Boys	Total	Girls	Boys	Total
22	Dolakha	Baiteshwor Gaunpalika	3	95.7	97.3	96.5	97.1	95.1	96.0	97.7	97.0	97.4	97.1	98.6	97.8	99.1	98.3	98.7	96.9	96.5	96.7	98.1	98.4	98.3			
22	Dolakha	Bhimeshwor Nagarpalika	3	96.9	96.2	96.5	96.1	94.7	95.4	94.7	93.7	94.2	95.2	91.6	93.5	93.6	92.0	92.9	95.9	94.9	95.4	94.4	91.8	93.1			
22	Dolakha	Bigu Gaunpalika	3	91.2	81.6	86.7	93.1	89.5	91.4	89.2	90.0	89.5	91.2	87.6	89.5	96.9	96.6	96.7	91.2	87.0	89.1	94.0	92.1	93.1			
22	Dolakha	Gaurishankar Gaunpalika	3	88.0	87.5	87.8	84.9	85.0	85.0	72.7	79.9	76.2	79.6	83.5	81.5	97.3	97.6	97.4	81.9	84.1	83.0	88.4	90.5	89.5			
22	Dolakha	Jiri Nagarpalika	3	94.2	92.9	93.6	95.7	95.3	95.5	85.0	87.1	85.9	95.8	95.9	95.8	97.0	96.3	96.7	91.6	91.7	91.7	96.4	96.1	96.3			
22	Dolakha	Kalinchok Gaunpalika	3	89.1	86.7	87.9	91.5	90.2	90.9	91.4	90.2	90.8	87.5	89.3	88.3	98.3	97.8	98.1	90.7	89.0	89.8	92.9	93.6	93.2			
22	Dolakha	Melung Gaunpalika	3	93.1	92.0	92.6	94.2	90.7	92.6	91.9	90.6	91.3	91.9	93.6	92.7	97.0	97.4	97.2	93.1	91.2	92.1	94.5	95.5	95.0			
22	Dolakha	Sailung Gaunpalika	3	91.3	89.9	90.7	91.3	91.2	91.2	90.2	89.4	89.8	92.7	89.5	91.1	98.1	85.9	93.6	90.9	90.2	90.5	95.4	87.7	91.6			
22	Dolakha	Tamakoshi Gaunpalika	3	96.7	99.5	98.0	98.5	95.2	96.8	96.9	96.5	96.7	96.6	92.6	94.7	98.2	97.4	97.8	97.4	97.1	97.2	97.4	95.0	96.2			
22	Dolakha		3	93.1	91.8	92.5	93.8	92.2	93.0	90.9	91.2	91.1	92.5	91.6	92.1	97.0	95.3	96.2	92.6	91.7	92.2	94.8	93.5	94.1			
23	Sindhupalc	Balefi Gaunpalika	3	97.2	93.2	95.3	95.3	95.9	95.6	97.6	99.3	98.4	97.9	96.1	97.0	98.8	98.7	98.7	96.7	96.1	96.4	98.3	97.4	97.9			
23	Sindhupalc	Barhaise Nagarpalika	3	94.7	87.5	91.0	93.3	93.8	93.6	96.4	92.5	94.6	93.6	93.4	93.5	98.4	98.3	98.3	94.8	91.3	93.0	96.0	95.8	95.9			
23	Sindhupalc	Bhotekoshi Gaunpalika	3	91.1	89.4	90.3	96.6	89.8	93.5	89.9	95.1	92.3	92.6	93.5	93.0	98.7	98.8	98.8	92.5	91.4	92.0	95.7	96.1	95.9			
23	Sindhupalc	Chautara Sangachokgad	3	95.4	93.2	94.3	96.5	94.7	95.7	94.0	92.3	93.2	95.4	96.5	95.9	94.8	98.6	96.5	95.3	93.4	94.3	95.1	97.5	96.3			
23	Sindhupalc	Helambu Gaunpalika	3	91.3	91.3	91.3	93.0	91.4	92.4	84.1	85.0	84.5	93.8	89.4	91.7	99.3	99.0	99.2	89.5	89.2	89.3	96.5	94.2	95.4			
23	Sindhupalc	Indrawoti Gaunpalika	3	95.0	90.8	92.9	91.0	86.3	88.9	94.2	91.5	93.0	90.5	92.4	91.3	92.1	99.0	95.5	93.4	89.5	91.5	91.3	95.7	93.5			
23	Sindhupalc	Jugal Gaunpalika	3	88.8	84.6	86.8	91.9	90.1	91.0	87.5	86.8	87.2	90.4	90.3	90.4	100.0	100.0	100.0	89.4	87.2	88.3	95.2	95.2	95.2			
23	Sindhupalc	Lisankhu Pakhar Gaunpa	3	98.8	97.1	97.9	99.2	98.9	99.1	96.9	99.2	98.1	97.7	97.2	97.5	100.0	100.0	100.0	98.3	98.4	98.4	98.9	98.6	98.7			
23	Sindhupalc	Melamchi Nagarpalika	3	93.3	89.3	91.5	92.5	90.3	91.5	85.0	82.1	83.6	95.5	94.6	95.1	91.1	98.9	94.6	90.3	87.3	88.8	93.3	96.8	95.0			
23	Sindhupalc	Panchpokhari Thangpal	3	90.5	87.0	88.9	94.8	93.3	94.1	96.7	92.7	94.8	96.6	95.7	96.2	80.9	97.6	97.2	94.0	91.2	92.5	88.8	96.7	92.7			
23	Sindhupalc	Sunkoshi Gaunpalika	3	94.2	90.1	92.0	96.4	90.3	93.5	94.3	95.8	95.1	93.5	93.2	93.4	98.8	100.0	99.4	95.0	92.1	93.5	96.2	96.6	96.4			
23	Sindhupalc	Tripurasundari Gaunpalik	3	88.9	93.8	91.1	92.5	97.8	95.1	92.3	88.9	90.6	90.3	89.9	90.1	98.1	97.1	97.7	91.2	93.5	92.4	94.2	93.5	93.8			
23	Sindhupalchok		3	93.2	90.1	91.7	94.1	92.1	93.2	91.8	90.6	91.2	94.1	93.9	94.0	94.9	98.9	96.8	93.0	90.9	92.0	94.5	96.4	95.5			
24	Kavrepalar	Banepa Nagarpalika	3	96.5	96.8	96.7	96.8	95.1	96.0	96.4	94.2	95.2	96.3	95.7	96.0	97.9	97.9	97.9	96.6	95.4	96.0	97.1	96.8	97.0			
24	Kavrepalar	Bethanchowk Gaunpalika	3	97.0	91.0	94.2	95.6	96.6	96.2	94.4	94.4	94.4	95.4	95.1	95.3	96.3	97.4	96.8	95.7	94.0	94.9	95.9	96.3	96.1			
24	Kavrepalar	Bhumlu Gaunpalika	3	92.7	95.0	93.7	96.2	94.9	95.5	95.2	98.3	96.5	96.4	99.2	97.7	99.4	99.2	99.3	94.7	96.1	95.4	97.9	99.2	98.5			
24	Kavrepalar	Chaurideurali Gaunpalika	3	97.7	97.0	97.4	97.3	97.9	97.6	96.3	98.0	97.1	96.6	94.7	95.7	86.7	99.5	92.4	97.1	97.7	97.4	91.7	97.1	94.4			
24	Kavrepalar	Dhulikhel Nagarpalika	3	96.1	92.9	94.4	96.0	87.8	92.1	95.0	95.5	95.3	95.9	92.0	94.0	97.9	98.4	98.1	95.7	92.1	93.9	96.9	95.2	96.0			
24	Kavrepalar	Khanikhola Gaunpalika	3	92.2	87.7	90.1	89.0	86.5	87.7	93.3	87.9	90.9	94.4	91.2	93.0	96.6	100.0	98.1	91.5	87.4	89.4	95.5	95.6	95.5			
24	Kavrepalar	Mahabharat Gaunpalika	3	96.0	92.4	94.3	94.6	96.9	95.7	96.5	92.2	94.4	96.1	95.0	95.6	98.8	98.8	98.8	95.7	93.9	94.8	97.5	96.9	97.2			
24	Kavrepalar	Mandandeupur Nagarpali	3	91.2	83.3	87.3	92.6	87.9	90.5	93.9	92.8	93.4	95.8	93.0	94.6	97.4	96.0	96.9	92.6	88.0	90.3	96.6	94.5	95.6			
24	Kavrepalar	Namobuddha Nagarpalika	3	89.3	84.5	87.0	94.9	91.9	93.6	92.0	91.1	91.6	89.6	91.0	90.3	98.4	97.7	98.1	92.1	89.2	90.6	94.0	94.4	94.2			
24	Kavrepalar	Panauti Gaunpalika	3	96.1	91.5	93.8	95.2	92.8	93.9	88.0	86.8	87.4	94.1	95.7	94.9	97.5	98.0	97.8	93.1	90.3	91.7	95.8	96.8	96.3			
24	Kavrepalar	Panchkhal Nagarpalika	3	96.1	93.1	94.7	97.0	93.3	95.2	97.5	97.4	97.4	97.1	95.0	96.3	99.2	98.4	98.9	96.9	94.6	95.7	98.2	96.7	97.5			
24	Kavrepalar	Roshi Gaunpalika	3	95.3	91.5	93.6	95.2	93.0	94.2	94.6	91.8	93.2	94.0	90.7	92.5	95.3	99.3	96.8	95.0	92.1	93.6	94.6	95.0	94.8			
24	Kavrepalar	Temal Gaunpalika	3	94.1	92.8	93.4	95.1	95.5	95.3	93.9	91.5	92.7	94.1	92.2	93.3	99.1	98.8	99.0	94.4	93.3	93.8	96.6	95.5	96.1			
24	Kavrepalanchok		3	94.9	91.8	93.4	95.2	93.0	94.2	94.2	92.7	93.5	95.1	93.9	94.5	96.9	98.3	97.5	94.8	92.5	93.6	96.0	96.1	96.1			
25	Lalitpur	Bagmati Gaunpalika	3	94.7	94.4	94.6	94.3	92.4	93.3	94.5	95.2	94.8	94.9	91.0	93.0	97.5	98.6	98.0	94.5	94.0	94.2	96.2	94.8	95.5			
25	Lalitpur	Godawari Nagarpalika	3	94.9	92.3	93.5	95.5	93.8	94.7	93.4	91.7	92.5	93.2	93.0	93.1	96.0	98.5	97.2	94.6	92.6	93.6	94.6	95.8	95.2			
25	Lalitpur	Konjosom Gaunpalika	3	89.9	86.3	88.3	84.0	87.3	85.4	88.3	92.0	89.9	87.9	88.5	88.2	91.7	94.0	92.9	87.4	88.5	88.0	89.8	91.2	90.5			
25	Lalitpur	Lalitpur Mahanagarpalika	3	97.0	96.2	96.6	97.2	96.1	96.6	96.2	95.9	96.0	96.2	95.6	95.9	98.1	98.8	98.5	96.8	96.1	96.4	97.2	97.2	97.2			
25	Lalitpur	Mahalaxmi Nagarpalika	3	95.6	93.5	94.5	94.9	93.4	94.1	94.8	93.0	93.8	95.5	93.0	94.2	97.6	97.8	97.7	95.1	93.3	94.2	96.5	95.4	96.0			
25	Lalitpur	Mahankal Gaunpalika	3	87.7	87.5	87.6	95.3	96.6	95.9	96.3	98.6	97.3	88.4	89.1	88.8	100.0	100.0	100.0	93.1								

Grade wise promotion rates at lower secondary and secondary level, Flash I_2075 (2019-020)

Dist_ Code	Dist_ name	Local level_ name	Province No	% of LSS and SS Level Total Promotion rates																				
				Grade 6 to 7			Grade 7 to 8			Grade 8 to 9			Grade 9 to 10			Appeared in the SLC			Grade 6 to 8			Grade 9-10		
				Girls	Boys	Total	Girls	Boys	Total	Girls	Boys	Total	Girls	Boys	Total	Girls	Boys	Total	Girls	Boys	Total	Girls	Boys	Total
28	Nuwakot	Belkotgadhi Nagarपालिका	3	93.8	87.8	90.9	94.8	91.0	93.0	92.3	90.3	91.4	96.1	93.0	94.7	98.3	98.0	98.2	93.6	89.7	91.7	97.2	95.5	96.4
28	Nuwakot	Bidur Nagarपालिका	3	90.6	91.9	91.3	93.9	87.0	90.5	91.9	88.3	90.1	92.2	91.5	91.8	98.1	98.3	98.2	92.1	89.1	90.6	95.2	94.9	95.0
28	Nuwakot	Dupcheshwar Gaunपालिका	3	92.2	89.6	91.0	93.0	90.7	91.9	94.0	92.6	93.2	93.8	91.6	92.8	98.4	98.0	98.2	93.1	90.9	92.0	96.1	94.8	95.5
28	Nuwakot	Kakani Gaunपालिका	3	90.7	82.7	86.9	93.4	92.5	93.0	92.2	89.7	91.3	87.1	87.6	87.3	98.0	97.3	97.7	92.1	88.3	90.2	92.5	92.5	92.5
28	Nuwakot	Kispang Gaunपालिका	3	92.3	88.7	90.5	88.4	87.9	88.1	84.2	84.4	84.3	90.8	91.4	91.1	96.5	93.1	95.2	88.3	87.0	87.6	93.6	92.2	92.9
28	Nuwakot	Likhu Gaunपालिका	3	87.6	83.1	85.4	91.4	90.7	91.0	81.6	77.9	79.7	84.6	83.6	84.1	97.5	96.7	97.1	86.9	83.9	85.4	91.1	90.2	90.6
28	Nuwakot	Meghang Gaunपालिका	3	97.6	92.8	95.4	94.5	91.9	93.4	96.6	94.8	95.7	97.4	95.7	96.6	99.4	99.1	99.3	96.2	93.1	94.7	98.4	97.4	97.9
28	Nuwakot	Panchakanya Gaunपालिका	3	90.8	89.2	90.0	94.7	87.1	90.8	94.2	89.7	92.0	88.8	87.6	88.2	88.4	84.9	86.9	93.3	88.7	91.0	88.6	86.2	87.4
28	Nuwakot	Shivapuri Gaunपालिका	3	92.3	85.5	88.9	91.2	89.9	90.6	91.8	89.5	90.9	93.5	88.9	91.6	97.4	96.5	97.1	91.7	88.3	90.0	95.4	92.7	94.1
28	Nuwakot	Suryagadhi Gaunपालिका	3	79.8	76.7	78.3	89.5	83.4	86.6	83.4	90.3	86.6	86.5	85.2	85.9	95.3	98.1	96.5	84.2	83.5	83.9	90.9	91.7	91.3
28	Nuwakot	Tadi Gaunपालिका	3	93.3	93.5	93.4	97.3	94.6	95.9	92.9	90.4	91.9	95.1	93.9	94.5	99.1	98.7	98.9	94.5	92.8	93.7	97.1	96.3	96.7
28	Nuwakot	Tarkeshwar Gaunपालिका	3	94.4	91.7	93.0	94.2	92.0	93.1	94.7	93.5	94.1	88.8	88.8	88.8	98.3	84.7	91.5	94.4	92.4	93.4	93.5	86.8	90.2
28	Nuwakot		3	91.4	88.3	89.9	93.0	89.5	91.3	90.7	89.0	89.9	91.7	90.4	91.1	97.3	96.0	96.7	91.7	88.9	90.3	94.5	93.2	93.8
29	Rasuwa	Gosaikunda Gaunपालिका	3	89.7	87.0	88.3	91.5	93.2	92.3	94.8	87.3	91.4	96.2	91.4	94.1	100.0	100.0	100.0	92.0	89.1	90.6	98.1	95.7	96.9
29	Rasuwa	Kalika Gaunपालिका	3	81.1	78.1	79.8	90.5	87.3	88.9	85.8	75.0	80.6	94.3	89.4	91.9	100.0	76.5	88.6	85.8	80.1	83.0	97.2	82.9	90.1
29	Rasuwa	Naukunda Gaunपालिका	3	79.4	80.1	79.7	84.1	80.9	82.6	87.7	86.0	86.9	80.4	87.1	83.6	98.2	100.0	99.1	83.7	82.3	83.0	89.3	93.5	91.4
29	Rasuwa	Parbatikunda Gaunपालिका	3	76.6	80.5	78.4	90.7	90.6	90.7	84.2	91.3	86.3	92.1	78.8	85.9	88.9	66.7	83.3	83.8	87.5	85.7	90.5	72.7	81.6
29	Rasuwa	Uttargaya Gaunपालिका	3	92.3	95.2	93.9	94.1	90.9	92.7	93.1	93.0	93.0	94.3	95.2	94.8	96.4	91.3	94.1	93.2	93.0	93.1	95.4	93.2	94.3
29	Rasuwa		3	82.5	82.8	82.6	89.2	87.0	88.2	88.9	84.1	86.8	91.3	89.3	90.4	98.1	94.4	96.5	86.9	84.7	85.8	94.7	91.9	93.3
30	Dhading	Benighat Rorang Gaunपालिका	3	89.3	84.1	86.8	91.2	89.4	90.4	90.6	91.5	91.0	90.1	92.2	91.0	98.2	98.3	98.3	90.3	88.3	89.3	94.1	95.3	94.7
30	Dhading	Dhuniyebesi Nagarपालिका	3	96.1	92.0	94.1	95.5	95.4	95.4	99.2	97.7	98.5	97.0	99.5	98.2	91.3	89.9	90.7	96.9	95.1	96.0	94.1	94.7	94.4
30	Dhading	Gajuri Gaunपालिका	3	93.3	85.4	89.7	93.5	89.1	91.4	96.7	92.7	94.8	96.4	97.0	96.6	100.0	100.0	100.0	94.5	89.1	91.8	98.2	98.5	98.3
30	Dhading	Galchi Gaunपालिका	3	91.7	87.7	89.7	91.8	82.9	87.7	95.7	96.0	95.8	91.2	93.3	92.1	99.0	89.0	94.6	93.1	88.9	91.0	95.1	91.1	93.1
30	Dhading	Gangjamuna Gaunपालिका	3	93.5	90.4	91.7	92.0	85.1	88.9	90.2	86.8	88.7	90.3	89.6	89.9	97.1	97.0	97.1	91.9	87.5	89.7	93.7	93.3	93.5
30	Dhading	Jwalamukhi Gaunपालिका	3	86.9	91.3	89.2	90.2	87.1	88.7	59.7	65.2	62.4	88.5	91.7	90.1	99.2	99.1	99.2	78.9	81.2	80.1	93.9	95.4	94.6
30	Dhading	Khaniyabash Gaunपालिका	3	94.3	89.6	91.9	96.0	93.8	95.0	94.0	90.3	92.2	93.4	91.3	92.5	98.5	99.0	98.7	94.8	91.2	93.0	96.0	95.1	95.6
30	Dhading	Netrawati Gaunपालिका	3	91.1	90.2	90.6	95.0	85.7	90.1	77.8	67.6	72.5	95.0	89.9	92.7	99.1	99.0	99.1	87.9	81.2	84.5	97.1	94.5	95.8
30	Dhading	Nilkantha Nagarपालिका	3	88.5	87.7	88.1	89.8	90.2	90.0	82.3	83.2	82.7	88.8	87.2	88.1	97.9	97.0	97.5	86.8	87.0	86.9	93.3	92.1	92.7
30	Dhading	Rubi Valley Gaunपालिका	3	83.3	87.9	85.8	94.0	91.9	93.0	94.6	93.3	94.0	88.1	96.0	91.7	100.0	100.0	100.0	90.7	91.1	90.9	94.1	98.0	96.0
30	Dhading	Siddhalek Gaunपालिका	3	94.0	93.1	93.6	91.6	93.6	92.6	90.4	93.5	91.8	98.5	97.4	98.0	97.9	98.5	98.2	92.0	93.4	92.7	98.2	97.9	98.1
30	Dhading	Thakre Gaunपालिका	3	97.1	92.3	94.9	96.8	92.5	94.9	95.1	92.3	93.8	91.6	88.3	90.1	98.5	98.3	98.4	96.4	92.4	94.4	95.0	93.3	94.2
30	Dhading	Tripurasundari Gaunपालिका	3	96.7	91.9	94.2	93.4	94.8	94.1	93.8	93.2	93.5	91.5	88.9	90.3	97.1	97.6	97.4	94.6	93.3	94.0	94.3	93.3	93.8
30	Dhading		3	91.8	88.9	90.4	92.6	90.0	91.4	88.0	87.1	87.5	91.6	91.5	91.5	97.8	96.9	97.4	90.8	88.7	89.7	94.7	94.2	94.4
31	Makwanpu	Bagmati Gaunपालिका	3	90.6	86.1	88.4	89.6	86.4	88.1	84.6	79.4	82.0	94.6	92.8	93.7	99.0	98.8	98.9	88.3	84.0	86.1	96.8	95.8	96.3
31	Makwanpu	Bakaiya Gaunपालिका	3	91.8	90.8	91.3	92.3	92.8	92.5	94.7	94.5	94.6	95.1	94.9	95.0	98.8	98.4	98.6	92.9	92.7	92.8	96.9	96.7	96.8
31	Makwanpu	Bhimphedi Gaunपालिका	3	91.1	91.1	91.1	93.5	88.8	91.1	90.5	88.3	89.5	97.1	92.5	95.2	98.2	97.1	97.8	91.7	89.4	90.5	97.7	94.8	96.2
31	Makwanpu	Hetauda Upamahanagar	3	90.4	85.4	87.9	89.6	87.8	88.7	91.7	89.0	90.3	87.0	85.9	86.5	98.2	97.4	97.8	90.6	87.4	89.0	92.6	91.6	92.1
31	Makwanpu	Indrasarowar Gaunपालिका	3	86.1	82.3	84.3	90.2	84.3	87.2	87.1	78.7	84.1	86.6	85.2	86.0	94.5	93.8	94.2	87.8	81.8	84.8	90.6	89.5	90.0
31	Makwanpu	Kailash Gaunपालिका	3	87.3	82.4	84.9	89.4	80.7	85.5	92.4	84.8	89.2	85.7	84.7	85.3	97.3	97.7	97.5	89.7	82.6	86.1	91.5	91.2	91.3
31	Makwanpu	Makawanpurgadhi Gaunपालिका	3	91.0	87.2	89.1	91.9	91.7	91.8	89.5	89.9	89.7	89.6	87.1	88.6	100.0	100.0	100.0	90.8	89.6	90.2	94.8	93.6	94.2
31	Makwanpu	Manahari Gaunपालिका	3	85.0	79.4	82.5	89.1	82.7	86.6	85.0	78.7	82.4	81.6	78.6	80.3	98.4	97.9	98.2	86.4	80.3	83.3	90.0	88.3	89.1
31	Makwanpu	Raksirang Gaunपालिका	3	93.9	83.9	89.4	90.2	87.6	89.0	84.1	81.5	83.0	93.5	90.2	92.0	80.6	95.9	85.9	89.4	84.3	86.9	87.1	93.1	90.1
31	Makwanpu	Thaha Nagarपालिका	3	87.8	84.6	86.3	88.4	82.0	85.5	87.3	83.7	85.8	85.4	85.4	85.4	94.2	98.9	96.0	87.9	83.4	85.6	89.8	92.2	91.0
31	Makwanpur		3	89.7	85.4	87.6	90.1	86.9	88.6	89.4	86.4	88.0	88.1	86.6	87.4	97.3	97.7	97.5	89.7	86.2	88.0	92.7	92.2	92.4
35	Chitawan	Bhatpur Mahanagarपालिका	3	94.5	93.6	94.0	94.8	94.0	94.4	95.2	94.9	95.0	92.7	92.5	92.6	98.3	96.9	97.6	94.8	94.1	94.5	95.5	94.7	95.1
35	Chitawan	Ichchhyakamana Gaunपालिका	3	89.9	84.8	87.3	94.1	94.3	94.2	94.8	95.7	95.2	92.9	91.3	92.1	98.5	98.5	98.5	92.9	91.6	92.2	95.7	94.9	95.3
35	Chitawan	Kalika Nagarपालिका	3	96.3	95.2	95.7	96.5	94.6	95.5	93.6	91.7	92.7	87.1	87.4	87.2	99.1	98.3	98.8	95.4	93.8	94.6	93.1	92.9	93.0
35	Chitawan	Khairahani Nagarपालिका	3	91.1	89.0	89.8	90.0	88.8	89.3	88.5	90.6	89.6	86.2	88.9	87.6	97.9	97.6	97.7	89.8	89.4	89.6	92.0	93.2	92.6
35	Chitawan	Madi Nagarपालिका	3	91.4	88.7	90.0	89.1	86.4	87.8	91.0	90.8	90.9	87.2	79.6	83.6	98.8	98.8	98.8	90.5	88.6	89.5	93.0	89.2	91.1
35	Chitawan	Rapti Nagarपालिका	3	87.5	83.7	85.5	84.5	87.3	85.9	90.4	89.1	89.8	80.0	81.3	80.6	98.6	97.9	98.3	87.5	86.7	87.1	89.3	89.6	89.4
35	Chitawan	Ratnangar Nagarपालिका	3	95.3	94.6	94.9	97.1	94.0	95.4	96.8	96.3	96.5	95.0	94.4	94.7	92.0	97.5	94.8	96.4	94.9	95.7	93.5	95.9	94.7
35	Chitawan																							

Grade wise promotion rates at lower secondary and secondary level, Flash I 2075 (2019-020)

Dist_ Code	Dist_ name	Local level_name	Province No	% of LSS and SS Level Total Promotion rates																				
				Grade 6 to 7			Grade 7 to 8			Grade 8 to 9			Grade 9 to 10			Appeared in the SLC			Grade 6 to 8			Grade 9-10		
				Girls	Boys	Total	Girls	Boys	Total	Girls	Boys	Total	Girls	Boys	Total	Girls	Boys	Total	Girls	Boys	Total	Girls	Boys	Total
36	Gorkha	Aarughat Gaunpalika	4	88.8	82.5	85.8	93.3	89.1	91.4	90.9	92.8	91.7	92.7	92.1	92.4	98.6	98.8	98.7	91.0	88.1	89.6	95.7	95.5	95.6
36	Gorkha	Ajirkot Gaunpalika	4	90.2	88.3	89.3	92.7	87.3	89.8	88.3	92.3	90.5	95.4	89.9	92.8	87.1	98.5	92.7	90.4	89.3	89.9	91.2	94.2	92.7
36	Gorkha	Bhimasen Gaunpalika	4	84.3	82.9	83.6	83.9	84.5	84.2	60.2	72.2	65.8	77.6	84.1	80.5	98.3	97.9	98.1	76.1	79.9	78.0	87.9	91.0	89.5
36	Gorkha	Chum Nubri Gaunpalika	4	82.6	85.3	83.8	87.9	88.9	88.3	100.0	93.1	96.0	100.0	100.0	100.0	93.8	96.4	95.5	90.2	89.1	89.6	96.9	98.2	97.5
36	Gorkha	Dharce Gaunpalika	4	80.3	68.2	74.7	75.3	75.0	75.1	77.1	78.9	78.0	66.9	84.7	74.2	96.1	95.9	96.0	77.6	74.0	75.8	81.5	90.3	85.9
36	Gorkha	Gandaki Gaunpalika	4	81.3	83.3	82.3	91.3	85.1	88.3	85.8	87.4	86.5	85.0	85.5	85.2	99.5	99.5	99.5	86.1	85.3	85.7	92.3	92.5	92.4
36	Gorkha	Gorkha Nagarpalika	4	93.9	90.1	92.0	94.4	89.9	92.0	88.1	88.3	88.2	95.2	93.9	94.5	99.2	99.2	99.2	92.1	89.4	90.8	97.2	96.5	96.9
36	Gorkha	Palungtar Nagarpalika	4	89.3	85.5	87.5	89.7	90.5	90.0	94.8	95.1	94.9	88.8	86.3	87.6	97.7	97.5	97.6	91.3	90.3	90.8	93.3	91.9	92.6
36	Gorkha	Sahid Lakhan Gaunpalika	4	90.7	88.4	89.5	94.0	86.7	90.4	78.4	83.2	80.5	92.7	86.2	89.4	96.5	96.4	96.5	87.7	86.1	86.9	94.6	91.3	93.0
36	Gorkha	Siranchok Gaunpalika	4	84.7	86.3	85.5	91.0	88.1	89.6	80.9	91.0	86.4	90.1	87.7	88.9	96.8	89.0	93.0	85.5	88.4	87.0	93.5	88.4	90.9
36	Gorkha	Sulikot Gaunpalika	4	89.8	81.4	85.5	83.9	83.6	83.8	79.8	76.6	78.3	90.2	82.7	87.0	99.6	99.4	99.5	84.5	80.5	82.5	94.9	91.0	93.0
36	Gorkha		4	88.3	84.8	86.6	89.8	87.0	88.5	84.5	87.0	85.7	89.0	88.3	88.6	97.7	97.4	97.5	87.5	86.3	86.9	93.3	92.8	93.1
37	Lamjung	Besishahar Nagarpalika	4	96.2	94.6	95.3	97.4	95.3	96.4	95.4	94.9	95.1	94.9	95.3	95.1	98.4	98.1	98.2	96.3	94.9	95.6	96.6	96.7	96.7
37	Lamjung	Dordi Gaunpalika	4	88.9	89.8	89.3	92.4	91.8	92.1	90.2	85.7	88.4	91.9	89.0	90.6	97.6	98.2	97.9	90.5	89.1	89.8	94.8	93.6	94.2
37	Lamjung	Dudhpokhari Gaunpalika	4	88.1	79.3	84.2	88.1	83.7	86.0	91.7	95.6	93.8	84.6	88.1	86.2	98.5	96.8	97.7	89.3	86.2	87.7	91.6	92.4	92.0
37	Lamjung	Kwholasothar Gaunpalika	4	88.3	87.0	87.7	95.6	93.2	94.5	94.6	93.7	94.1	87.1	84.0	85.5	94.3	97.1	95.7	92.8	91.3	92.1	90.7	90.6	90.6
37	Lamjung	MadhyaNepal Nagarpalik	4	97.2	96.3	96.8	96.6	94.2	95.3	95.3	95.8	95.6	90.7	89.5	90.1	96.4	97.0	96.7	96.4	95.5	95.9	93.6	93.3	93.4
37	Lamjung	Marsyangdi Gaunpalika	4	91.3	91.6	91.4	88.8	87.7	88.3	87.8	87.0	87.4	81.9	80.2	81.0	99.3	99.1	99.2	89.3	88.7	89.0	90.6	89.6	90.1
37	Lamjung	Rainas Nagarpalika	4	92.2	93.2	92.7	92.9	89.1	91.1	97.0	95.4	96.2	94.5	93.4	94.0	97.1	97.7	97.4	94.1	92.5	93.3	95.8	95.6	95.7
37	Lamjung	Sundarbazar Nagarpalika	4	98.9	98.8	98.8	98.7	97.4	98.1	97.9	97.8	97.8	97.9	97.5	97.7	99.1	99.2	99.2	98.5	98.0	98.2	98.5	98.4	98.4
37	Lamjung		4	94.3	93.6	93.9	94.9	93.2	94.1	94.6	94.2	94.4	92.5	91.8	92.2	98.0	98.2	98.1	94.6	93.7	94.1	95.3	95.0	95.1
38	Tanahu	Abukhairani Gaunpalika	4	94.7	91.5	92.9	95.5	95.0	95.2	95.5	93.7	94.7	96.9	95.9	96.4	98.2	97.8	98.1	95.2	93.4	94.3	97.6	96.9	97.2
38	Tanahu	Bandipur Gaunpalika	4	84.4	84.6	84.5	89.5	87.7	88.6	89.8	90.8	90.3	87.9	87.8	87.9	99.4	99.1	99.2	87.9	87.7	87.8	93.7	93.4	93.5
38	Tanahu	Bhanu Nagarpalika	4	93.8	90.8	92.4	96.6	93.9	95.3	96.3	95.1	95.7	93.4	94.9	94.2	98.1	98.0	98.1	95.5	93.3	94.4	95.8	96.5	96.1
38	Tanahu	Bhimad Nagarpalika	4	94.9	92.8	93.9	95.6	94.5	95.1	93.7	93.5	93.6	92.8	94.3	93.5	98.0	97.8	97.9	94.7	93.6	94.2	95.4	96.1	95.7
38	Tanahu	Byas Nagarpalika	4	94.2	93.5	93.9	95.3	94.0	94.6	90.9	89.3	90.0	93.5	91.2	92.4	98.0	97.3	97.6	93.5	92.3	92.9	95.8	94.3	95.0
38	Tanahu	Devghat Gaunpalika	4	93.3	90.3	91.4	93.0	94.9	94.2	94.6	93.1	93.8	90.8	92.8	92.0	96.1	96.2	96.1	93.7	92.8	93.2	93.4	94.5	94.0
38	Tanahu	Ghiring Gaunpalika	4	95.0	92.0	93.7	95.3	93.2	94.4	95.9	94.6	95.3	93.8	92.3	93.2	98.7	98.4	98.6	95.4	93.3	94.3	96.2	95.4	95.8
38	Tanahu	Myagde Gaunpalika	4	94.6	97.4	96.1	98.4	97.6	98.0	97.2	93.6	95.6	97.2	98.2	97.7	99.4	99.4	99.4	96.7	96.2	96.5	98.3	98.8	98.5
38	Tanahu	Rhishing Gaunpalika	4	91.9	92.4	92.1	93.4	90.5	92.2	89.8	90.2	90.0	92.0	91.1	91.6	96.2	96.1	96.2	91.7	91.0	91.4	94.1	93.6	93.8
38	Tanahu	Shuklagadaki Nagarpalika	4	98.7	99.0	98.9	98.7	96.8	97.7	98.6	98.4	98.5	98.4	98.4	98.4	99.1	99.4	99.2	98.7	98.1	98.4	98.7	98.9	98.8
38	Tanahu		4	93.3	92.7	93.0	95.1	93.7	94.4	93.8	92.9	93.4	93.8	93.5	93.6	98.3	98.0	98.2	94.1	93.1	93.6	96.0	95.8	95.9
39	Syangja	Aandikhola Gaunpalika	4	97.8	95.4	96.6	98.7	97.4	98.0	98.1	97.9	98.0	98.1	99.4	98.8	88.8	96.9	92.6	98.2	96.9	97.5	93.5	98.2	95.8
39	Syangja	Arjunchaupari Gaunpalika	4	90.9	87.9	89.4	88.7	89.3	89.0	83.4	84.5	84.0	89.5	87.0	88.2	97.4	96.6	97.0	87.7	87.2	87.5	93.5	91.8	92.6
39	Syangja	Bhirkot Nagarpalika	4	95.6	94.3	94.9	95.6	94.2	94.9	95.1	90.8	93.0	98.5	97.3	97.9	97.2	97.5	97.3	95.4	93.1	94.3	97.8	97.4	97.6
39	Syangja	Biruva Gaunpalika	4	91.3	93.3	92.2	95.3	93.3	94.3	95.8	94.0	95.0	96.1	92.2	94.0	97.4	97.7	97.5	94.1	93.5	93.8	96.7	94.9	95.8
39	Syangja	Chapakot Nagarpalika	4	99.1	99.2	99.2	99.1	98.0	98.5	98.3	97.8	98.1	98.0	97.8	97.9	98.0	98.0	98.0	98.9	98.3	98.6	98.0	97.9	98.0
39	Syangja	Galyang Nagarpalika	4	93.8	90.7	92.2	94.1	93.8	94.0	93.8	93.9	93.8	95.1	95.9	95.5	97.0	97.0	97.0	93.9	92.8	93.3	96.1	96.5	96.3
39	Syangja	Harinas Gaunpalika	4	89.0	86.2	87.6	89.9	86.5	88.3	92.1	87.6	89.9	91.1	87.7	89.5	97.4	97.5	97.5	90.3	86.8	88.6	94.2	92.6	93.4
39	Syangja	Kaligandagi Gaunpalika	4	97.4	96.2	96.8	99.3	98.9	99.1	96.5	95.6	96.1	96.3	95.9	96.1	97.8	98.3	98.0	97.8	96.9	97.3	97.1	97.1	97.1
39	Syangja	Phedikhola Gaunpalika	4	97.5	97.8	97.7	96.0	96.9	96.5	99.2	99.1	99.2	97.9	98.6	98.3	98.2	98.4	98.3	97.6	97.9	97.8	98.0	98.5	98.3
39	Syangja	Putalibazar Nagarpalika	4	95.1	96.7	95.9	97.0	96.8	96.9	95.5	96.1	95.8	97.1	96.1	96.6	96.7	96.3	96.5	95.9	96.5	96.2	96.9	96.2	96.5
39	Syangja	Waling Nagarpalika	4	98.1	97.8	97.9	98.6	96.1	97.3	95.2	93.3	94.3	97.9	96.9	97.4	96.8	96.8	96.8	97.3	95.7	96.5	97.4	96.9	97.1
39	Syangja		4	95.3	94.7	95.0	95.9	95.0	95.5	95.0	93.9	94.5	96.3	95.5	95.9	96.7	97.2	96.9	95.4	94.5	95.0	96.5	96.3	96.4
40	Kaski	Annapurna Gaunpalika	4	93.7	94.1	93.9	96.7	93.6	94.9	96.3	95.4	95.9	94.0	94.4	94.2	97.6	97.9	97.7	95.6	94.4	95.0	95.8	96.1	96.0
40	Kaski	Machhapuchchhre Gaunpalika	4	97.0	96.8	96.9	96.0	96.1	96.1	94.9	95.1	95.0	95.1	95.6	95.3	97.9	98.0	98.0	96.0	96.0	96.0	96.5	96.8	96.7
40	Kaski	Madi Gaunpalika	4	97.0	94.4	95.8	94.2	94.0	94.1	94.8	92.3	93.4	94.9	92.7	93.8	96.5	97.9	97.1	95.3	93.6	94.4	95.7	95.3	95.5
40	Kaski	Pokhara Lekhnath Mahara	4	92.4	91.0	91.6	92.6	92.2	92.4	90.0	89.5	89.7	92.5	91.6	92.0	97.5	97.4	97.5	91.7	90.9	91.3	95.0	94.5	94.8
40	Kaski	Rupa Gaunpalika	4	93.5	94.5	94.0	98.0	97.4	97.7	96.2	92.3	94.4	92.6	96.1	94.2	97.0	97.4	97.2	95.9	94.7	95.3	94.8	96.7	95.8
40	Kaski		4	92.8	91.4	92.1	93.0	92.5	92.8	90.7	90.0	90.3	92.7	91.9	92.3	97.5	97.5	97.5	92.2	91.3	91.7	95.1	94.7	94.9
41	Manang	Chame Gaunpalika	4	94.4	100.0	96.2	100.0	100.0	100.0	100.0	85.7	93.8	100.0	88.9	95.0	87.5	100.0	91.7	98.1</					

Grade wise promotion rates at lower secondary and secondary level, Flash I 2075 (2019-020)

Dist_ Code	Dist_ name	Local level_ name	Province	% of LSS and SS Level Total Promotion rates																				
				Grade 6 to 7			Grade 7 to 8			Grade 8 to 9			Grade 9 to 10			Appeared in the SLC			Grade 6 to 8			Grade 9-10		
				Girls	Boys	Total	Girls	Boys	Total	Girls	Boys	Total	Girls	Boys	Total	Girls	Boys	Total	Girls	Boys	Total	Girls	Boys	Total
42	Mustang	Dalome Gaunpalika	4	100.0	87.5	89.5	100.0	87.5	88.9	100.0	100.0	100.0	0.0	0.0	0.0	0.0	0.0	0.0	100.0	91.7	95.8	0.0	0.0	0.0
42	Mustang	Gharapjhong Gaunpalika	4	87.5	90.9	89.5	80.6	78.4	79.5	84.4	82.9	83.8	81.4	79.5	80.6	100.0	100.0	100.0	84.2	84.0	84.1	90.7	89.8	90.2
42	Mustang	Lomanthang Gaunpalika	4	93.3	89.5	91.2	90.9	85.7	88.0	100.0	94.4	96.7	88.9	100.0	90.9	100.0	100.0	100.0	94.7	89.9	92.3	94.4	100.0	97.2
42	Mustang	Muktikshetra Gaunpalika	4	94.7	81.0	87.5	100.0	100.0	100.0	90.0	85.7	88.2	100.0	100.0	100.0	100.0	100.0	100.0	94.9	88.9	91.9	100.0	100.0	100.0
42	Mustang	Thasang Gaunpalika	4	92.9	87.2	89.9	95.2	95.7	95.5	83.7	90.6	86.7	85.0	90.7	88.3	93.3	95.0	94.3	90.6	91.2	90.9	89.2	92.9	91.0
42	Mustang		4	91.9	87.8	89.5	88.2	88.3	88.2	86.7	88.4	87.5	84.3	86.3	85.3	97.6	97.3	97.4	88.9	88.2	88.5	91.0	91.8	91.4
43	Myagdi	Annapurna Gaunpalika	4	96.9	84.6	91.3	98.1	89.0	93.1	94.6	91.8	93.3	94.1	89.0	91.6	93.5	96.8	95.2	96.5	88.5	92.5	93.8	92.9	93.4
43	Myagdi	Beni Nagarpalika	4	93.4	89.5	91.5	93.4	93.4	93.4	93.7	93.0	93.3	94.0	92.3	93.2	98.2	98.5	98.3	93.5	92.0	92.7	96.1	95.4	95.7
43	Myagdi	Dhaulagiri Gaunpalika	4	88.6	86.8	87.7	95.4	84.3	90.1	93.3	89.1	91.2	89.7	89.9	89.8	87.9	99.1	92.8	92.4	86.7	89.6	88.8	94.5	91.7
43	Myagdi	Malika Gaunpalika	4	96.1	91.4	93.9	96.9	95.6	96.3	93.0	88.9	91.1	94.5	91.3	93.0	98.9	98.8	98.9	95.3	92.0	93.6	96.7	95.1	95.9
43	Myagdi	Mangala Gaunpalika	4	96.3	91.6	93.8	94.2	92.3	93.3	94.5	93.9	94.3	91.0	92.1	91.5	96.8	97.8	97.2	95.0	92.6	93.8	93.9	94.9	94.4
43	Myagdi	Raghuganga Gaunpalika	4	92.5	92.8	92.7	95.3	96.2	95.7	100.0	94.2	97.1	95.2	96.7	96.0	97.7	97.8	97.8	96.0	94.4	95.2	96.4	97.3	96.8
43	Myagdi		4	94.1	90.0	92.1	94.9	92.4	93.7	94.5	92.1	93.3	93.0	92.0	92.5	96.4	98.3	97.3	94.5	91.5	93.0	94.7	95.1	94.9
44	Parbat	Bihadi Gaunpalika	4	94.1	91.9	93.0	96.0	94.0	95.0	91.3	93.4	92.4	94.0	96.0	94.9	96.9	97.3	97.1	93.8	93.1	93.5	95.5	96.7	96.1
44	Parbat	Jaljala Gaunpalika	4	94.2	94.0	94.1	95.5	94.1	94.8	98.2	97.5	97.8	95.5	94.7	95.1	97.4	97.6	97.5	95.9	95.2	95.6	96.4	96.1	96.3
44	Parbat	Kushma Nagarpalika	4	93.1	91.5	92.3	93.5	93.5	93.5	92.1	90.6	91.3	94.7	92.5	93.6	96.5	97.1	96.8	92.9	91.9	92.4	95.6	94.8	95.2
44	Parbat	Mahashila Gaunpalika	4	81.6	83.7	82.5	90.4	83.8	86.8	80.4	76.2	78.4	94.8	93.1	94.0	95.7	97.2	96.4	84.1	81.3	82.7	95.2	95.2	95.2
44	Parbat	Modi Gaunpalika	4	98.2	97.9	98.0	98.6	98.1	98.3	97.8	96.4	97.1	97.7	96.9	97.3	98.2	98.0	98.1	98.2	97.5	97.8	98.0	97.5	97.7
44	Parbat	Painyu Gaunpalika	4	94.2	91.0	92.6	94.1	92.2	93.1	92.5	88.6	90.5	94.5	92.1	93.2	97.1	97.5	97.3	93.6	90.6	92.1	95.8	94.8	95.3
44	Parbat	Phalewas Nagarpalika	4	94.9	94.1	94.5	94.5	95.8	95.1	95.8	95.5	95.7	95.8	95.3	95.6	97.0	97.1	97.0	95.1	95.1	95.1	96.4	96.2	96.3
44	Parbat		4	93.7	92.5	93.1	94.8	93.8	94.3	93.4	92.0	92.7	95.3	94.2	94.7	97.0	97.4	97.2	93.9	92.8	93.4	96.1	95.8	96.0
45	Baglung	Badigad Gaunpalika	4	94.9	89.9	92.5	96.8	94.3	95.6	97.0	95.2	96.1	92.2	90.6	91.4	98.4	98.4	98.4	96.2	93.1	94.7	95.3	94.5	94.9
45	Baglung	Baglung Nagarpalika	4	94.8	93.1	93.9	94.2	94.5	94.4	93.8	92.8	93.3	94.4	93.8	94.1	97.6	97.7	97.6	94.2	93.5	93.9	96.0	95.7	95.9
45	Baglung	Bareng Gaunpalika	4	91.0	84.2	87.9	90.4	89.5	89.9	92.5	92.3	92.4	93.6	94.3	94.0	96.2	97.0	96.6	91.3	88.7	90.0	94.9	95.6	95.3
45	Baglung	Dhorpatan Nagarpalika	4	92.2	89.9	91.0	92.3	90.5	91.4	94.8	93.2	94.0	94.9	93.4	94.2	98.7	98.5	98.6	93.1	91.2	92.1	96.8	96.0	96.4
45	Baglung	Galkot Nagarpalika	4	95.6	93.6	94.5	95.9	93.6	94.7	92.7	92.9	92.8	94.3	94.4	94.4	97.2	97.2	97.2	94.7	93.4	94.0	95.8	95.8	95.8
45	Baglung	Jaimuni Nagarpalika	4	92.0	88.8	90.4	92.2	92.1	92.2	91.1	93.4	92.2	96.0	95.3	95.7	97.3	91.6	94.6	91.8	91.5	91.6	96.7	93.4	95.0
45	Baglung	Kanthekhola Gaunpalika	4	93.6	88.8	91.2	91.0	90.7	90.9	92.3	90.7	91.5	94.4	93.3	93.9	99.0	98.7	98.8	92.3	90.1	91.2	96.7	96.0	96.3
45	Baglung	Nisikhola Gaunpalika	4	87.1	88.1	87.6	88.8	88.6	88.7	77.1	84.2	80.0	87.9	89.3	88.5	99.5	99.4	99.4	84.3	87.0	85.6	93.7	94.3	94.0
45	Baglung	Taman Khola Gaunpalika	4	92.0	82.6	87.2	90.6	91.3	91.0	87.9	88.8	88.3	92.2	84.6	88.1	97.1	97.5	97.3	90.1	87.6	88.9	94.7	91.1	92.9
45	Baglung	Tara Khola Gaunpalika	4	91.3	92.2	91.8	94.4	93.1	93.7	94.3	94.0	94.1	94.1	92.4	93.2	96.6	96.5	96.5	93.3	93.1	93.2	95.3	94.4	94.9
45	Baglung		4	92.8	90.1	91.5	93.1	92.3	92.7	91.9	92.3	92.1	93.7	93.0	93.3	97.9	97.2	97.6	92.6	91.6	92.1	95.8	95.1	95.4
48_A	Nawalpur	Binayee Triveni Gaunpalika	4	93.1	90.8	91.8	91.7	89.1	90.3	89.9	87.9	88.9	87.1	88.5	87.7	97.7	97.4	97.6	91.6	89.3	90.4	92.4	93.0	92.7
48_A	Nawalpur	Bulingtar Gaunpalika	4	92.2	90.0	91.0	92.3	92.3	92.3	93.1	92.4	92.8	91.0	90.8	90.9	97.7	97.1	97.4	92.5	91.6	92.0	94.3	94.0	94.2
48_A	Nawalpur	Bungdikali Gaunpalika	4	97.6	96.0	97.0	99.4	95.8	97.7	95.5	95.4	95.4	94.6	96.3	95.5	98.1	97.7	97.9	97.5	95.7	96.6	96.4	97.0	96.7
48_A	Nawalpur	Devchuli Nagarpalika	4	95.9	95.3	95.5	95.0	94.6	94.8	94.2	94.4	94.3	93.7	92.5	93.0	98.7	97.8	98.2	95.0	94.8	94.9	96.2	95.1	95.7
48_A	Nawalpur	Gaidakot Nagarpalika	4	98.2	96.8	97.5	97.3	96.6	97.0	97.1	97.3	97.2	94.6	93.0	93.7	98.7	98.2	98.4	97.5	96.9	97.2	96.6	95.6	96.1
48_A	Nawalpur	Hupsekot Gaunpalika	4	94.3	92.8	93.6	97.7	95.0	96.5	93.4	94.5	93.9	94.3	93.7	94.0	98.7	98.6	98.7	95.2	94.1	94.6	96.5	96.2	96.3
48_A	Nawalpur	Kawaswoti Nagarpalika	4	93.8	93.6	93.7	94.0	93.2	93.5	90.7	88.3	89.5	93.0	92.5	92.7	98.2	97.7	98.0	92.8	91.7	92.3	95.6	95.1	95.4
48_A	Nawalpur	Madhyabindu Nagarpalika	4	98.0	97.5	97.8	98.2	96.9	97.5	98.2	97.1	97.7	96.5	95.0	95.8	96.0	97.9	96.8	98.1	97.2	97.7	96.3	96.4	96.4
48_A	Nawalpur		4	95.7	94.6	95.1	95.7	94.3	95.0	94.0	93.3	93.7	93.3	92.7	93.0	97.9	97.9	97.9	95.1	94.1	94.6	95.6	95.3	95.4
46	Gulmi	Chandrakot Gaunpalika	5	95.1	94.2	94.6	94.4	89.4	91.9	90.0	91.2	90.6	96.0	97.7	96.8	95.8	96.6	96.2	93.1	91.6	92.4	95.9	97.2	96.5
46	Gulmi	Chatrakot Gaunpalika	5	92.3	92.9	92.5	96.9	94.7	95.9	96.2	98.9	97.4	95.6	98.8	97.0	97.3	96.4	96.9	95.1	95.5	95.3	96.4	97.6	97.0
46	Gulmi	Dhurkot Gaunpalika	5	94.2	93.2	93.7	95.3	98.5	96.8	98.2	99.1	98.6	94.3	97.1	95.5	95.6	95.9	95.7	95.9	96.9	96.4	94.9	96.5	95.7
46	Gulmi	Gulmidurbar Gaunpalika	5	94.9	94.0	94.5	98.0	93.2	95.4	92.6	91.9	92.2	96.0	96.0	96.0	97.5	97.4	97.4	95.2	93.0	94.1	96.7	96.7	96.7
46	Gulmi	Isma Gaunpalika	5	97.3	96.2	96.8	97.5	97.0	97.3	92.4	91.9	92.2	95.2	94.4	94.8	97.1	96.8	97.0	95.7	95.0	95.4	96.1	95.6	95.9
46	Gulmi	Kaligandaki Gaunpalika	5	93.0	91.7	92.4	93.8	90.6	92.1	85.0	84.9	84.9	95.0	98.2	96.7	97.4	98.1	97.7	90.6	89.1	89.8	96.2	98.1	97.2
46	Gulmi	Madane Gaunpalika	5	87.2	80.4	84.4	90.0	91.0	90.4	87.3	88.3	87.8	91.1	92.0	91.5	98.3	98.0	98.2	88.2	86.6	87.4	94.7	95.0	94.9
46	Gulmi	Malika Gaunpalika	5	92.6	91.0	91.9	90.7	88.4	89.6	94.5	94.5	94.5	94.4	95.1	94.8	96.7	96.9	96.8	92.6	91.3	92.0	95.6	96.0	95.8
46	Gulmi	Musikot Nagarpalika	5	91.9	89.5	90.6	93.7	92.4	93.0	94.7	94.0	94.4	92.4	91.5	92.0	96.0	91.3	93.8	93.4	92.0	92.7	94.2	91.4	92.8
46	Gulmi	Resunga Nagarpalika	5	92.7	93.4	93.0</																		

Grade wise promotion rates at lower secondary and secondary level, Flash I_2075 (2019-020)

Dist_ Code	Dist_ name	Local level_ name	Province	% of LSS and SS Level Total Promotion rates																				
				Grade 6 to 7			Grade 7 to 8			Grade 8 to 9			Grade 9 to 10			Appeared in the SLC			Grade 6 to 8			Grade 9-10		
				Girls	Boys	Total	Girls	Boys	Total	Girls	Boys	Total	Girls	Boys	Total	Girls	Boys	Total	Girls	Boys	Total	Girls	Boys	Total
47	Palpa	Bagnaskali Gaunpalika	5	99.3	97.4	98.3	100.0	98.2	99.0	98.7	95.3	97.0	99.4	96.8	98.1	98.6	98.8	98.7	99.3	97.0	98.2	99.0	97.8	98.4
47	Palpa	Mathagadhi Gaunpalika	5	94.6	93.1	93.8	93.4	90.2	91.7	96.0	95.6	95.8	94.5	94.5	94.5	98.8	98.0	98.4	94.7	93.0	93.8	96.6	96.3	96.5
47	Palpa	Nisdi Gaunpalika	5	93.8	89.0	91.6	96.2	96.1	96.1	92.9	93.3	93.1	90.3	88.4	89.4	98.4	98.7	98.5	94.3	92.8	93.5	94.4	93.5	94.0
47	Palpa	Purbakhola Gaunpalika	5	98.5	97.3	97.9	98.2	93.7	96.2	97.3	97.3	97.3	99.0	98.6	98.8	98.4	98.2	98.3	98.0	96.1	97.0	98.7	98.4	98.5
47	Palpa	Rainadevi Chhahara Gau	5	92.4	91.4	91.9	95.7	92.6	94.2	93.3	95.1	94.1	93.6	93.5	93.6	98.4	98.3	98.4	93.8	93.0	93.4	96.0	95.9	96.0
47	Palpa	Rambha Gaunpalika	5	94.6	95.7	95.1	97.4	94.6	95.9	96.8	99.0	97.9	97.2	98.9	98.0	100.0	100.0	100.0	96.2	96.4	96.3	98.6	99.4	99.0
47	Palpa	Rampur Nagarpalika	5	97.0	96.0	96.5	97.4	95.4	96.3	98.1	97.6	97.9	97.0	97.2	97.1	98.9	98.8	98.8	97.5	96.3	96.9	98.0	98.0	98.0
47	Palpa	Ribdikt Gaunpalika	5	93.6	90.4	92.1	96.8	90.3	93.8	95.4	95.7	95.5	92.3	93.6	92.9	97.2	98.0	97.6	95.3	92.1	93.7	94.8	95.8	95.3
47	Palpa	Tansen Nagarpalika	5	98.3	97.0	97.6	98.5	98.0	98.3	96.7	97.8	97.3	98.0	97.3	97.6	98.8	99.1	98.9	97.8	97.6	97.7	98.4	98.2	98.3
47	Palpa	Tinau Gaunpalika	5	97.1	91.3	94.1	95.7	92.1	94.0	98.0	95.1	96.6	97.4	93.6	95.5	99.2	99.4	99.3	96.9	92.8	94.9	98.3	96.5	97.4
47	Palpa		5	95.9	94.1	95.0	96.9	94.6	95.7	96.3	96.5	96.4	96.0	95.6	95.8	98.7	98.8	98.7	96.4	95.1	95.7	97.4	97.2	97.3
48	Nawalpara	Bardaghat Nagarpalika	5	94.9	94.0	94.5	95.8	94.9	95.3	96.5	95.0	95.8	95.1	95.9	95.5	97.4	97.4	97.4	95.7	94.6	95.2	96.2	96.6	96.4
48	Nawalpara	Palhi Nandan Gaunpalika	5	96.1	92.2	94.0	91.8	92.2	92.0	88.2	89.8	89.0	91.2	92.1	91.7	98.3	98.2	98.3	92.0	91.4	91.7	94.8	95.2	95.0
48	Nawalpara	Pratappur Gaunpalika	5	94.2	91.4	92.8	95.1	95.6	95.4	88.9	92.1	90.4	90.8	94.1	92.5	97.2	96.9	97.1	92.7	93.0	92.9	94.0	95.5	94.8
48	Nawalpara	Ramgram Nagarpalika	5	94.7	91.9	93.2	93.0	92.3	92.6	78.0	82.5	80.2	94.0	90.4	91.9	97.8	97.4	97.6	88.6	88.9	88.7	95.9	93.9	94.9
48	Nawalpara	Sarawal Gaunpalika	5	97.1	94.0	95.6	95.9	95.9	95.9	95.1	95.4	95.3	95.9	94.5	95.2	98.1	97.8	97.9	96.1	95.1	95.6	97.0	96.1	96.6
48	Nawalpara	Sunwal Nagarpalika	5	94.5	92.3	93.3	93.9	90.8	92.4	91.7	94.7	93.1	93.9	95.6	94.8	91.2	98.5	94.8	93.4	92.6	93.0	92.5	97.0	94.8
48	Nawalpara	Susta Gaunpalika	5	91.6	88.6	90.0	91.4	83.8	87.6	89.6	90.7	90.1	93.8	89.6	91.8	98.0	97.5	97.8	90.9	87.7	89.3	95.9	93.6	94.7
48	Nawalparasi		5	94.7	92.3	93.5	94.1	92.5	93.3	89.5	91.4	90.4	93.8	93.6	93.7	96.3	97.7	97.0	92.8	92.1	92.4	95.0	95.7	95.4
49	Rupandehi	Butwal Upamahanagarpa	5	96.9	94.5	95.6	96.3	95.6	95.9	96.7	96.7	96.7	96.5	96.7	96.6	98.7	98.8	98.8	96.6	95.6	96.1	97.6	97.8	97.7
49	Rupandehi	Devdaha Nagarpalika	5	97.6	96.3	96.9	96.2	94.0	95.1	95.6	95.4	95.5	96.4	95.5	96.0	96.6	98.8	97.7	96.5	95.2	95.9	96.5	97.2	96.8
49	Rupandehi	Gaidahawa Gaunpalika	5	95.6	93.2	94.5	95.1	92.4	93.7	85.8	86.2	86.1	94.8	93.7	94.2	99.0	98.8	98.9	92.2	90.6	91.4	96.9	96.2	96.6
49	Rupandehi	KANCHAN Gaunpalika	5	95.6	93.6	94.6	94.8	94.3	94.6	88.8	90.0	89.4	89.4	90.5	89.9	99.0	94.6	97.0	93.1	92.6	92.9	94.2	92.5	93.4
49	Rupandehi	Kotahimai Gaunpalika	5	96.2	97.0	96.6	97.2	95.5	96.5	84.0	90.5	87.4	95.2	97.5	96.5	99.6	88.0	93.3	92.5	94.3	93.4	97.4	92.8	95.1
49	Rupandehi	Lumbini Sanskritik Nagar	5	91.9	94.2	93.2	92.5	92.2	92.4	91.3	92.1	91.8	93.9	94.1	94.0	97.8	98.2	98.1	91.9	92.8	92.4	95.9	96.1	96.0
49	Rupandehi	Marchawari Gaunpalika	5	98.9	97.6	98.3	98.4	98.4	98.4	98.1	97.8	98.0	99.3	99.2	99.2	94.6	100.0	97.7	98.5	97.9	98.2	96.9	99.6	98.3
49	Rupandehi	Mayadevi Gaunpalika	5	91.0	91.1	91.1	89.5	91.7	90.7	86.4	86.6	86.5	92.7	91.0	91.7	97.9	98.1	98.0	89.0	89.8	89.4	95.3	94.5	94.9
49	Rupandehi	Omsatiya Gaunpalika	5	89.5	90.1	89.7	90.5	84.7	88.2	89.2	91.6	90.3	96.9	97.0	96.9	98.5	78.8	90.8	89.7	88.8	89.2	97.7	87.9	92.8
49	Rupandehi	Rohini Gaunpalika	5	90.7	89.2	90.0	92.1	90.9	91.5	91.4	87.8	89.5	93.9	88.8	89.0	98.1	97.4	97.8	91.4	89.3	90.3	93.7	93.1	93.4
49	Rupandehi	Sainamaina Nagarpalika	5	95.9	92.3	94.2	93.5	90.6	92.1	79.4	83.5	81.3	94.4	94.4	94.4	99.6	99.6	99.6	89.6	88.8	89.2	97.0	97.0	97.0
49	Rupandehi	Sammarimai Gaunpalika	5	97.3	97.9	97.6	98.3	95.0	96.7	94.6	95.2	94.9	99.2	99.0	99.1	100.0	100.0	100.0	96.7	96.0	96.4	99.6	99.5	99.5
49	Rupandehi	Shuddhodhan Gaunpalika	5	93.2	91.9	92.6	94.9	93.8	94.4	83.0	87.3	85.3	89.6	92.3	91.0	99.5	99.4	99.5	90.4	91.0	90.7	94.5	95.9	95.2
49	Rupandehi	Siddharthanagar Nagarpa	5	89.9	88.9	89.4	91.6	86.9	89.2	88.8	86.7	87.7	88.1	90.2	89.2	99.2	91.5	95.2	90.1	87.5	88.8	93.6	90.9	92.2
49	Rupandehi	Siyari Gaunpalika	5	92.8	93.3	93.1	91.8	90.5	91.1	76.7	80.3	78.5	93.5	93.3	93.4	98.6	98.5	98.5	87.1	88.0	87.6	96.1	95.9	96.0
49	Rupandehi	Tilottama Nagarpalika	5	90.5	88.6	89.5	91.3	88.7	89.9	92.0	90.3	91.1	90.6	90.4	90.5	97.9	97.3	97.6	91.3	89.2	90.3	94.2	93.8	94.0
49	Rupandehi		5	94.3	93.0	93.6	94.2	92.7	93.4	89.8	90.9	90.4	93.6	93.9	93.8	98.4	97.5	97.9	92.7	92.2	92.5	96.0	95.7	95.9
50	Kapilbastu	Banganga Nagarpalika	5	95.9	95.2	95.6	96.4	95.3	95.8	94.6	93.7	94.2	95.0	93.7	94.4	98.3	98.5	98.4	95.7	94.7	95.2	96.6	96.1	96.4
50	Kapilbastu	Bijayanagar Gaunpalika	5	92.5	90.5	91.5	90.7	88.9	89.7	88.2	89.9	89.1	90.7	87.7	89.1	98.0	98.8	98.4	90.4	89.8	90.1	94.3	93.3	93.8
50	Kapilbastu	Buddhabhumi Nagarpalika	5	92.3	91.2	91.8	91.2	89.4	90.3	89.5	91.4	90.4	97.2	97.4	97.3	96.1	98.3	97.2	91.0	90.7	90.8	96.6	97.9	97.2
50	Kapilbastu	Kapilbastu Nagarpalika	5	91.1	90.8	91.0	88.8	90.6	89.8	94.3	93.0	93.6	96.1	92.5	94.0	96.9	96.2	96.5	91.4	91.5	91.4	96.5	94.3	95.4
50	Kapilbastu	Krishnanagar Nagarpalika	5	81.7	78.1	79.9	82.7	89.1	86.1	87.3	85.5	86.3	85.1	81.7	83.1	98.2	97.6	97.9	83.9	84.2	84.1	91.6	89.7	90.6
50	Kapilbastu	Maharajgunj Nagarpalika	5	91.5	89.6	90.5	94.3	92.3	93.4	91.3	90.4	90.8	92.9	94.9	94.0	96.6	97.0	96.8	92.4	90.8	91.6	94.8	95.9	95.4
50	Kapilbastu	Mayadevi Gaunpalika	5	91.2	92.5	91.9	95.7	95.7	95.7	92.7	92.7	92.7	96.5	95.5	95.9	96.4	96.3	96.4	93.2	93.6	93.4	96.4	95.9	96.2
50	Kapilbastu	Shivaraj Nagarpalika	5	94.2	92.0	93.1	94.0	91.8	92.9	86.8	88.5	87.7	86.9	89.5	88.2	98.2	97.1	97.6	91.7	90.8	91.2	92.5	93.3	92.9
50	Kapilbastu	Suddhodhan Gaunpalika	5	94.8	91.1	93.2	92.4	92.8	92.6	93.4	93.2	93.3	97.5	96.9	97.2	99.1	99.4	99.3	93.5	92.4	93.0	98.3	98.2	98.2
50	Kapilbastu	Yashodhara Gaunpalika	5	93.2	94.0	93.6	92.9	95.5	94.1	88.4	91.5	89.9												

Grade wise promotion rates at lower secondary and secondary level, Flash I 2075 (2019-020)

Dist_ Code	Dist_ name	Local level_ name	Prov ince No	% of LSS and SS Level Total Promotion rates																							
				Grade 6 to 7			Grade 7 to 8			Grade 8 to 9			Grade 9 to 10			Appeared in the SLC			Grade 6 to 8			Grade 9-10					
				Girls	Boys	Total	Girls	Boys	Total	Girls	Boys	Total	Girls	Boys	Total	Girls	Boys	Total	Girls	Boys	Total	Girls	Boys	Total			
52	Pyuthan	Airawati Gaunpalika	5	88.6	86.3	87.5	87.6	93.4	90.3	65.0	74.7	69.0	89.1	90.3	89.6	97.8	96.9	97.4	80.4	84.8	82.6	93.5	93.6	93.5			
52	Pyuthan	Gaumukhi Gaunpalika	5	90.6	87.5	89.1	87.2	89.8	88.4	87.8	90.0	88.8	92.5	90.7	91.6	99.1	99.1	99.1	88.5	89.1	88.8	95.8	94.9	95.4			
52	Pyuthan	Jhimruk Gaunpalika	5	93.8	94.3	94.0	94.1	90.5	92.3	90.8	88.6	89.9	93.2	92.2	92.8	99.1	98.9	99.0	92.9	91.1	92.0	96.1	95.6	95.8			
52	Pyuthan	Mallarani Gaunpalika	5	86.0	82.3	84.3	88.4	89.0	88.7	92.3	94.4	93.2	89.6	89.9	89.8	99.0	98.2	98.6	88.9	88.6	88.7	94.3	94.1	94.2			
52	Pyuthan	Mandavi Gaunpalika	5	82.7	82.0	82.3	89.4	90.5	89.9	90.4	95.2	92.2	90.1	90.8	90.4	98.9	98.6	98.8	87.5	89.2	88.4	94.5	94.7	94.6			
52	Pyuthan	Naubahini Gaunpalika	5	88.9	87.4	88.2	88.3	91.0	89.6	84.5	86.7	85.5	91.6	91.2	91.4	95.3	97.3	96.4	87.3	88.4	87.8	93.5	94.3	93.9			
52	Pyuthan	Pyuthan Nagarpalika	5	93.2	95.6	94.4	94.3	89.8	92.1	83.7	91.2	87.1	87.3	90.9	89.0	99.5	99.5	99.5	90.4	92.2	91.3	93.4	95.2	94.3			
52	Pyuthan	Sarumarani Gaunpalika	5	85.2	83.0	84.2	85.6	82.8	84.3	82.1	88.8	84.9	83.8	86.8	85.2	100.0	85.7	92.9	84.3	84.9	84.6	91.9	86.3	89.1			
52	Pyuthan	Sworgadwary Nagarpalika	5	89.2	84.6	86.9	88.4	90.3	89.3	89.0	93.5	91.0	92.5	90.9	91.8	98.4	98.3	98.4	88.9	89.5	89.2	95.4	94.6	95.0			
52	Pyuthan		5	89.2	87.7	88.5	89.7	89.8	89.7	85.3	89.5	87.2	90.1	90.6	90.3	98.8	97.6	98.2	88.1	89.0	88.6	94.5	94.1	94.3			
53	Rolpa	Lungri Gaunpalika	5	91.0	88.9	90.0	95.5	92.5	94.0	97.3	94.7	96.1	94.8	96.1	95.4	98.9	98.6	98.7	94.6	92.1	93.3	96.8	97.4	97.1			
53	Rolpa	Madi Gaunpalika	5	97.4	95.8	96.7	98.2	95.8	97.0	95.9	94.8	95.4	96.4	96.4	96.4	99.3	99.2	99.3	97.2	95.5	96.3	97.9	97.8	97.8			
53	Rolpa	Duikhohi Gaunpalika	5	88.3	82.8	85.5	83.7	87.2	85.4	60.3	70.7	65.1	91.7	92.7	92.2	98.0	97.2	97.7	77.4	80.2	78.8	94.9	95.0	94.9			
53	Rolpa	Rolpa Nagarpalika	5	92.1	89.8	90.9	94.3	92.2	93.3	96.6	96.0	96.4	97.2	97.7	97.4	98.9	92.3	95.8	94.4	92.7	93.5	98.0	95.0	96.5			
53	Rolpa	Runtigadi Gaunpalika	5	94.3	88.1	91.5	93.8	89.0	91.6	93.7	91.2	92.6	92.0	88.0	90.3	98.7	98.1	98.5	93.9	89.5	91.7	95.4	93.0	94.2			
53	Rolpa	Sukidaha Gaunpalika	5	91.0	86.8	89.0	93.1	84.1	88.1	88.6	81.5	85.1	91.5	87.8	90.0	98.8	98.5	98.6	90.9	84.1	87.5	95.1	93.2	94.1			
53	Rolpa	Sunchhahari Gaunpalika	5	87.4	88.7	88.1	92.0	85.5	88.6	94.0	86.6	90.4	95.2	97.3	96.3	100.0	100.0	100.0	91.2	86.9	89.1	97.6	98.6	98.1			
53	Rolpa	Suwarnabati Gaunpalika	5	86.2	86.6	86.4	91.7	87.5	89.7	90.0	86.7	88.5	91.4	87.8	89.8	99.3	99.0	99.2	89.3	87.0	88.1	95.3	93.4	94.4			
53	Rolpa	Thawang Gaunpalika	5	82.9	80.7	81.6	93.9	90.2	92.1	92.3	89.3	90.9	94.6	87.5	91.3	98.0	96.2	97.4	89.7	86.7	88.2	96.3	91.8	94.1			
53	Rolpa	Tribeni Gaunpalika	5	90.4	88.6	89.6	92.2	88.2	90.3	74.9	72.4	73.8	92.4	95.2	93.8	91.3	97.9	94.1	85.8	83.1	84.5	91.8	96.5	94.2			
53	Rolpa		5	90.8	88.2	89.5	92.8	89.2	91.0	87.4	85.6	86.5	93.3	92.5	93.0	97.9	97.5	97.7	90.3	87.6	89.0	95.6	95.0	95.3			
54_A	Rukum Pu	Bhume Gaunpalika	5	93.1	89.8	91.4	92.2	89.9	91.2	93.4	87.2	90.6	93.8	94.4	94.1	98.0	97.9	97.9	92.9	89.0	90.9	95.9	96.2	96.0			
54_A	Rukum Pu	Putha Uttarganga Gaupal	5	91.2	88.3	89.7	91.8	90.4	91.0	87.8	92.8	90.2	87.1	84.5	85.8	96.4	97.0	96.7	90.2	90.5	90.4	91.7	90.7	91.2			
54_A	Rukum Pu	Sisne Gaupalika	5	95.8	94.6	95.2	96.3	92.9	94.5	93.1	92.6	92.8	96.2	97.2	96.7	99.0	98.7	98.9	95.1	93.4	94.2	97.6	97.9	97.8			
54_A	Rukum Purba		5	93.6	91.1	92.3	93.6	91.3	92.4	91.6	91.2	91.4	93.2	93.0	93.1	98.0	98.0	98.0	92.9	91.2	92.1	95.6	95.5	95.5			
56	Dang	Babai Gaunpalika	5	94.0	95.5	94.7	95.4	95.0	95.2	83.7	82.2	83.0	94.4	94.2	94.3	98.6	97.3	98.0	91.0	90.9	91.0	96.5	95.8	96.1			
56	Dang	Banglachuli Gaunpalika	5	84.7	85.3	85.0	86.2	80.1	83.3	79.3	78.2	78.8	95.8	96.2	96.0	88.3	100.0	93.2	83.4	81.2	82.3	92.1	98.1	95.1			
56	Dang	Dangisharan Gaunpalika	5	98.0	96.1	97.1	96.8	94.2	95.5	97.7	95.9	96.8	97.3	96.6	97.0	98.3	97.9	98.1	97.5	95.4	96.5	97.8	97.2	97.5			
56	Dang	Gadhawa Gaunpalika	5	92.1	92.5	92.3	92.5	91.5	92.0	89.8	88.0	88.9	90.5	86.5	88.6	99.2	98.2	98.7	91.5	90.7	91.1	94.8	92.3	93.6			
56	Dang	Ghorahi Upamahanagarp	5	96.2	95.2	95.6	94.7	94.1	94.4	92.2	92.4	92.3	94.4	94.7	94.5	99.1	97.9	98.5	94.3	93.9	94.1	96.7	96.3	96.5			
56	Dang	Lamahi Nagarpalika	5	90.4	89.2	89.8	91.8	85.9	88.9	77.3	79.6	78.4	84.7	85.4	85.0	98.3	97.6	98.0	86.5	84.9	85.7	91.5	91.5	91.5			
56	Dang	Rajpur Gaunpalika	5	82.8	86.0	84.1	85.9	80.7	83.4	82.6	77.2	79.7	76.2	78.7	77.2	99.0	100.0	99.4	83.8	81.3	82.5	87.6	89.4	88.5			
56	Dang	Rapti Gaunpalika	5	94.2	91.9	93.0	94.1	92.0	93.1	86.8	89.7	88.2	94.5	92.2	93.5	99.3	99.3	99.3	91.7	91.2	91.5	96.9	95.8	96.3			
56	Dang	Shantinagar Gaunpalika	5	98.7	96.6	97.6	97.8	97.3	97.6	99.2	97.8	98.5	97.4	97.7	97.5	99.3	99.6	99.4	98.6	97.2	97.9	98.4	98.6	98.5			
56	Dang	Tulsipur Upamahanagarp	5	95.8	95.6	95.7	95.1	95.2	95.1	94.0	94.6	94.3	95.3	95.2	95.3	98.2	98.1	98.1	95.0	95.1	95.0	96.7	96.7	96.7			
56	Dang		5	94.0	93.8	93.9	93.9	92.6	93.2	90.1	90.4	90.2	93.1	93.1	93.1	98.5	98.2	98.3	92.7	92.2	92.5	95.8	95.6	95.7			
57	Banke	Baijanath Gaunpalika	5	97.3	94.2	95.7	95.5	93.5	94.4	94.4	94.6	94.5	94.4	93.2	93.8	98.1	97.8	97.9	95.7	94.1	94.9	96.2	95.5	95.9			
57	Banke	Duduwa Gaunpalika	5	81.7	88.9	85.7	93.2	86.6	89.5	94.5	90.1	92.0	96.3	94.7	95.4	97.0	97.3	97.2	89.8	88.6	89.2	96.6	96.0	96.3			
57	Banke	Janki Gaunpalika	5	93.7	90.0	91.7	97.2	94.9	95.9	94.6	91.7	93.0	96.1	97.8	97.0	95.8	97.1	96.6	95.2	92.2	93.7	95.9	97.5	96.7			
57	Banke	Khajura Gaunpalika	5	96.5	95.2	95.8	96.8	95.7	96.2	93.9	93.5	93.7	97.8	97.5	97.7	97.6	96.9	97.3	95.7	94.8	95.3	97.7	97.2	97.5			
57	Banke	Kohalpur Nagarpalika	5	96.5	94.7	95.6	95.6	94.9	95.3	95.0	93.8	94.4	94.8	92.3	93.6	98.8	98.6	98.7	95.7	94.5	95.1	96.8	95.4	96.1			
57	Banke	Narainapur Gaunpalika	5	90.5	87.0	88.3	89.0	89.7	89.5	94.0	86.2	88.3	89.6	92.6	91.2	92.0	96.9	95.6	91.2	87.6	89.4	90.8	94.8	92.8			
57	Banke	Nepalganj Upamahanaga	5	91.6	90.4	91.0	93.3	91.7	92.5	82.5	81.3	81.8	95.2	93.7	94.4	96.7	96.8	96.8	89.1	87.8	88.5	95.9	95.3	95.6			
57	Banke	Rapti sonari Gaunpalika	5	94.0	92.3	93.2	93.7	93.0	93.4	93.0	90.7	91.9	90.6	90.5	90.5	97.7	96.2	97.1	93.6	92.0	92.8	94.2	93.3	93.8			
57	Banke		5	94.1	92.5	93.3	94.7	93.2	94.0	91.6	89.7	90.6	94.3	93.4	93.8	97.7	97.3	97.5	93.5	91.8	92.6	96.0	95.4	95.7			
58	Bardiya	Badhaiatal Gaunpalika	5	90.5	90.4	90.5	89.0	84.4	86.7	96.4	95.1	95.7	91.1	90.0	90.5	98.8	98.7	98.8	92.0	90.0	91.0	95.0	94.4	94.7			
58	Bardiya	Bansgadhi Nagarpalika	5	93.8	93.0	93.4	94.2	90.0	92.1	91.9	91.9	91.9	91.9	92.2	92.0	98.1	96.7	97.5	93.3	91.6	92.5	95.0	94.4	94.7			
58	Bardiya	Barbardiya Nagarpalika	5	89.7	87.0	88.4	88.5	86.4	87.5	87.7	87.4	87.5	87.1	86.1	86.6	98.6	97.9	98.3	88.6	86.9	87.8	92.8	92.0	92.4			
58	Bardiya	Geruwa Gaunpalika	5	91.0	90.6	90.8	93.5	90.5	92.1	87.8	88.4	88.1	88.8	87.3	88.1	99.1	97.8	98.6	90.8	89.8	90.3	94.0	92.5	93.3			
58	Bardiya	Gulariya Nagarpalika	5	87.7	83.6	85.6	86.7	82.1	84.3	78.0	75.8	76.8	85.7	88.0	86.8	99.6	99.8	99.7	84.1	80.5	82.3	92.6	93.9	93.3			
58	Bardiya	Madhuwan Nagarpalika	5	90.2	86.4	88.3	88.9	87.1	88.0	78.4	78.5	78.4	86.4	89.4	87.8	98.9	98.6	98.8	85.8	84.0	84.9	92.6	94.0	93.3			
58	Bardiya	Rajapur Nagarpalika	5	88.9	83.9	86.5	90.4	85.7	88.2	83.8	84.4	84.1	89.6	85.8	87.9	99.4	99.3	99.3	87.7	84.7	86.2	94.5	92.5	93.5			
58	Bardiya	Thakurbaba Nagarpalika	5	90.7	90.2	90.5																					

Grade wise promotion rates at lower secondary and secondary level, Flash I 2075 (2019-2020)

Dist_ Code	Dist_ name	Local level_ name	Prov_ ince	% of LSS and SS Level Total Promotion rates																						
				Grade 6 to 7			Grade 7 to 8			Grade 8 to 9			Grade 9 to 10			Appeared in the SLC			Grade 6 to 8			Grade 9-10				
				Girls	Boys	Total	Girls	Boys	Total	Girls	Boys	Total	Girls	Boys	Total	Girls	Boys	Total	Girls	Boys	Total	Girls	Boys	Total		
54	Rukum Pa	Aathbiskot Nagarpalika	6	78.5	79.1	78.8	81.8	81.8	81.8	73.6	78.7	76.1	95.6	94.0	94.8	98.8	98.4	98.6	78.0	79.9	78.9	97.2	96.2	96.7		
54	Rukum Pa	Banfikat Gaupalika	6	93.0	92.5	92.7	94.4	90.9	92.7	72.3	68.4	70.3	91.3	89.7	90.6	98.7	98.5	98.6	86.6	83.9	85.3	95.0	94.1	94.6		
54	Rukum Pa	Chaurjahari Nagarpalika	6	90.8	89.9	90.4	93.7	92.0	92.8	90.1	89.3	89.7	95.5	93.8	94.6	98.6	96.8	97.7	91.5	90.4	91.0	97.0	95.3	96.2		
54	Rukum Pa	Musikot Nagarpalika	6	94.8	94.2	94.5	97.0	94.3	95.6	92.8	93.1	92.9	96.4	97.1	96.8	98.5	98.3	98.4	94.8	93.9	94.4	97.4	97.7	97.6		
54	Rukum Pa	Sani Bheri Gaupalika	6	94.1	93.8	94.0	94.9	94.4	94.7	88.8	87.8	88.3	95.7	93.5	94.7	97.9	96.6	97.3	92.6	92.0	92.3	96.8	95.0	95.9		
54	Rukum Pa	Tribeni Gaupalika	6	93.7	88.8	91.3	94.6	90.5	92.6	83.6	82.6	83.1	95.0	95.5	95.2	98.8	98.3	98.5	90.6	87.3	89.0	96.9	96.9	96.9		
54	Rukum Paschim	6	6	90.3	89.4	89.9	92.5	90.5	91.5	83.8	84.1	84.0	95.1	94.3	94.7	98.5	97.8	98.2	88.9	88.0	88.5	96.8	96.0	96.4		
55	Salyan	Bagchaur Nagarpalika	6	97.4	96.9	97.2	97.1	95.4	96.3	96.0	94.1	95.1	96.0	95.9	96.0	83.5	94.6	88.7	96.8	95.5	96.1	89.7	95.2	92.5		
55	Salyan	Bangad kupinde Nagarpa	6	94.6	94.8	94.7	95.9	95.2	95.6	93.4	90.6	92.0	93.9	93.6	93.8	94.7	78.4	87.1	94.6	93.5	94.1	94.3	86.0	90.1		
55	Salyan	Chhatreshwori Gaupalika	6	93.5	94.3	93.9	93.0	95.8	94.2	93.2	93.7	93.4	96.1	91.6	94.3	98.5	98.1	98.3	93.2	94.6	93.9	97.3	94.9	96.1		
55	Salyan	Darma Gaupalika	6	96.2	96.6	96.4	97.7	96.3	97.0	97.6	97.8	97.7	95.6	95.7	95.7	99.1	91.0	95.2	97.2	96.9	97.0	97.3	93.4	95.4		
55	Salyan	Dhorchaur Gaupalika	6	98.0	97.6	97.8	98.2	97.5	97.8	96.1	93.4	94.8	98.5	98.7	98.6	100.0	100.0	100.0	97.4	96.1	96.8	99.3	99.4	99.3		
55	Salyan	Kalimati Gaupalika	6	92.0	93.3	92.7	89.7	89.8	89.7	92.5	88.1	90.4	89.1	89.9	89.5	94.4	83.1	89.2	91.4	90.4	90.9	91.7	86.5	89.1		
55	Salyan	Kapurkot Gaupalika	6	97.7	95.2	96.5	99.0	98.8	98.9	97.5	96.7	97.0	98.0	96.8	97.5	97.3	96.9	97.1	98.1	96.9	97.5	97.7	96.8	97.3		
55	Salyan	Kumakh Malika Gaunpalik	6	97.2	96.3	96.7	97.1	98.0	97.6	94.7	93.9	94.3	96.7	94.1	95.6	99.2	98.5	98.9	96.3	96.0	96.2	97.9	96.3	97.1		
55	Salyan	Sharada Nagarpalika	6	93.6	92.8	93.2	94.1	91.9	93.0	92.6	93.1	92.8	95.7	94.1	94.9	94.2	97.3	95.5	93.4	92.6	93.0	94.9	95.7	95.3		
55	Salyan	Tribeni Gaunpalika	6	100.0	98.2	99.0	99.5	96.9	98.1	98.1	97.6	97.8	97.2	96.1	96.8	97.9	97.9	97.9	99.2	97.6	98.4	97.6	97.0	97.3		
55	Salyan	6	6	95.8	95.4	95.6	95.9	95.2	95.6	94.9	93.6	94.3	95.6	94.4	95.1	94.3	92.9	93.7	95.5	94.7	95.1	95.0	93.7	94.3		
59	Surkhet	Barahtal Gaunpalika	6	93.3	94.3	93.8	94.8	94.6	94.7	90.6	88.3	89.5	95.0	89.6	92.4	98.0	97.4	97.7	92.9	92.4	92.7	96.5	93.5	95.0		
59	Surkhet	Bheriganga Nagarpalika	6	96.1	93.6	94.8	94.3	94.8	94.5	94.9	91.9	93.4	96.1	95.0	95.6	97.2	96.9	97.1	95.1	93.4	94.3	96.7	96.0	96.3		
59	Surkhet	Birendranagar Nagarpalik	6	94.7	94.0	94.3	95.2	95.0	95.1	91.1	91.5	91.3	94.8	94.9	94.9	98.3	98.2	98.2	93.7	93.5	93.6	96.5	96.6	96.5		
59	Surkhet	Chaukune Gaunpalika	6	91.3	87.3	89.3	92.8	90.2	91.6	89.2	88.0	88.6	96.8	96.1	96.5	97.5	95.9	96.7	91.1	88.5	89.8	97.1	96.0	96.6		
59	Surkhet	Chingad Gaupalika	6	90.7	89.7	90.2	92.4	91.7	92.1	89.6	85.6	87.7	92.2	89.4	91.0	97.4	96.9	97.2	90.9	89.0	90.0	94.8	93.2	94.0		
59	Surkhet	Gurbhakot Nagarpalika	6	92.4	89.6	91.0	92.4	91.8	92.1	88.2	84.2	86.3	85.1	86.8	86.0	98.6	98.3	98.5	91.0	88.5	89.8	91.9	92.6	92.2		
59	Surkhet	Lekbesi Nagarpalika	6	92.5	92.8	92.7	94.5	92.8	93.6	92.3	92.3	92.3	94.8	94.6	94.7	98.0	97.3	97.7	93.1	92.6	92.9	96.4	96.0	96.2		
59	Surkhet	Panchpuri Nagarpalika	6	86.1	85.0	85.6	84.0	83.1	83.5	80.3	91.0	90.7	86.9	82.0	84.5	98.0	96.8	97.4	86.8	86.3	86.6	92.4	89.4	90.9		
59	Surkhet	Simta Gaunpalika	6	95.0	88.9	92.0	92.0	91.2	91.6	89.1	87.5	88.4	91.3	92.1	91.7	97.4	89.8	94.0	92.0	89.2	90.6	94.4	91.0	92.7		
59	Surkhet	6	6	92.9	91.7	92.3	93.1	92.6	92.8	80.8	89.8	84.3	92.7	92.1	92.4	98.0	97.1	97.6	92.3	91.3	91.8	95.4	94.6	95.0		
60	Dailekh	Aathabis Nagarpalika	6	92.2	89.3	90.8	91.5	91.9	91.7	85.0	83.9	84.5	93.1	90.5	91.8	97.9	97.6	97.8	89.6	88.3	89.0	95.5	94.1	94.8		
60	Dailekh	Bhagawatimai Gaunpalik	6	88.0	83.9	86.0	89.4	90.9	90.1	66.2	58.9	62.6	85.7	91.4	88.5	90.4	94.2	91.7	81.2	77.9	79.6	88.1	92.8	90.4		
60	Dailekh	Bhairabi Gaunpalika	6	83.6	82.5	83.0	83.9	84.0	83.9	72.2	72.9	72.5	84.7	84.8	84.7	97.7	96.8	97.3	79.9	79.8	79.8	91.2	90.8	91.0		
60	Dailekh	Chamunda Bindrasaini Na	6	95.2	93.4	94.3	92.6	91.4	92.1	90.5	86.6	88.5	95.0	87.8	91.6	97.9	97.8	97.8	92.8	90.5	91.6	96.5	92.8	94.6		
60	Dailekh	Dullu Nagarpalika	6	88.9	87.2	88.1	88.5	87.4	88.0	87.0	85.0	86.0	89.2	87.0	88.3	98.5	98.2	98.3	88.1	86.6	87.3	93.8	92.6	93.2		
60	Dailekh	Dungeshwor Gaunpalika	6	92.5	89.6	91.1	93.6	87.7	90.6	85.5	86.2	85.8	91.6	90.9	91.2	97.3	97.8	97.5	90.6	87.8	89.2	94.4	94.4	94.4		
60	Dailekh	Gurans Gaunpalika	6	95.0	94.0	94.5	95.9	95.8	95.9	95.5	92.3	93.9	94.7	95.6	95.2	97.3	97.2	97.2	95.5	94.0	94.7	96.0	96.4	96.2		
60	Dailekh	Mahabu Gaunpalika	6	90.3	96.0	93.2	95.2	92.6	93.9	98.0	95.8	87.0	95.7	95.8	95.7	98.1	97.5	97.8	94.5	94.8	94.6	96.9	96.6	96.8		
60	Dailekh	Narayan Nagarpalika	6	95.0	95.0	95.0	94.8	92.8	94.0	94.8	91.3	93.1	93.4	89.6	91.6	97.2	95.0	96.3	94.9	93.0	94.0	95.3	92.3	93.8		
60	Dailekh	Naumule Gaunpalika	6	92.3	86.9	89.9	93.4	91.1	92.3	85.3	87.5	86.4	93.8	89.5	91.8	98.2	96.7	97.6	90.3	88.5	89.4	96.0	93.1	94.6		
60	Dailekh	Thatikandh Gaunpalika	6	95.1	93.5	94.3	90.9	90.7	90.8	90.7	88.5	89.7	93.8	93.3	93.6	99.4	98.9	99.2	92.2	90.9	91.5	96.6	96.1	96.3		
60	Dailekh	6	6	91.6	89.9	90.8	91.5	90.5	91.0	86.3	84.1	85.2	92.0	90.3	91.2	97.4	97.3	97.3	89.8	88.2	89.0	94.7	93.8	94.3		
61	Jajarkot	Barekot Gaunpalika	6	90.0	93.4	91.7	92.0	90.2	91.2	97.1	96.2	96.6	89.0	90.1	89.6	98.7	98.8	98.8	93.0	93.2	93.1	93.9	94.5	94.2		
61	Jajarkot	Bheri Nagarpalika	6	88.4	86.4	87.4	90.5	89.7	90.1	66.9	71.7	69.2	90.0	87.0	88.7	94.2	97.7	95.8	81.9	82.6	82.2	92.1	92.3	92.2		
61	Jajarkot	Chhedagad Nagarpalika	6	94.4	92.8	93.7	95.1	90.4	93.0	89.7	89.6	89.6	92.2	88.9	90.6	98.5	97.3	98.0	93.1	90.9	92.0	95.4	93.1	94.2		
61	Jajarkot	Junichande Gaunpalika	6	93.1	90.1	91.7	95.2	91.7	93.4	93.2	93.7	93.4	97.5	95.9	96.8	97.8	98.2	98.0	93.8	91.8	92.8	97.6	97.0	97.3		
61	Jajarkot	Kuse Gaunpalika	6	94.4	93.6	94.0	94.4	92.8	93.6	96.3	92.5	94.4	96.0	93.2	94.6	98.3	97.6	98.0	95.0	93.0	94.0	97.1	95.4	96.3		
61	Jajarkot	Shiwalaya Gaunpalika	6																							

Grade wise promotion rates at lower secondary and secondary level, Flash I_2075 (2019-020)

Dist_ Code	Dist_name	Local level_name	Province No	% of LSS and SS Level Total Promotion rates																							
				Grade 6 to 7			Grade 7 to 8			Grade 8 to 9			Grade 9 to 10			Appeared in the SLC			Grade 6 to 8			Grade 9-10					
				Girls	Boys	Total	Girls	Boys	Total	Girls	Boys	Total	Girls	Boys	Total	Girls	Boys	Total	Girls	Boys	Total	Girls	Boys	Total			
63	Jumla	Chandannath Nagarpalika	6	92.7	94.6	93.7	92.0	93.4	92.7	88.3	88.5	88.4	92.6	91.1	91.8	98.6	98.2	98.4	91.0	92.2	91.6	95.6	94.7	95.1			
63	Jumla	Guthichaur Gaunpalika	6	92.7	94.3	93.2	100.0	100.0	100.0	97.3	82.7	91.2	98.7	100.0	99.3	100.0	100.0	100.0	96.6	92.3	94.5	99.4	100.0	99.7			
63	Jumla	Hima Gaunpalika	6	88.5	85.2	87.1	91.8	90.8	91.4	82.6	82.4	82.5	89.7	85.2	87.7	95.7	95.5	95.6	87.6	86.1	86.9	92.7	90.3	91.5			
63	Jumla	Kanakasundari Gaunpalika	6	85.7	89.7	87.4	89.3	81.4	85.6	87.4	83.7	85.6	96.8	95.5	96.2	96.9	97.2	97.1	87.5	84.9	86.2	96.9	96.4	96.6			
63	Jumla	Patrasa Gaunpalika	6	90.3	90.8	90.5	89.0	91.1	90.1	87.3	85.7	86.5	92.6	91.2	91.9	97.2	97.2	97.2	88.9	89.2	89.0	94.9	94.2	94.6			
63	Jumla	Sinja Gaunpalika	6	95.1	96.0	95.5	94.9	96.2	95.5	94.5	94.5	94.5	96.9	95.5	96.2	98.7	98.3	98.5	94.8	95.5	95.2	97.8	96.9	97.4			
63	Jumla	Tatopani Gaunpalika	6	86.7	83.9	85.4	86.9	86.5	86.7	81.0	80.4	80.7	88.6	85.6	87.4	95.6	95.2	95.4	84.8	83.6	84.2	92.1	90.4	91.3			
63	Jumla	Tila Gaunpalika	6	86.2	87.8	87.0	88.1	92.4	90.3	93.5	93.6	93.5	97.2	98.3	97.7	99.5	90.1	95.0	89.3	91.3	90.3	98.3	94.2	96.3			
63	Jumla	6	6	89.0	89.7	89.3	91.0	90.9	90.9	88.5	87.2	87.8	93.8	92.4	93.2	97.8	96.3	97.1	89.5	89.3	89.4	95.8	94.4	95.1			
64	Kalikot	Kalika Gaunpalika	6	91.2	92.3	91.7	94.9	95.8	95.3	91.0	89.7	90.3	93.6	90.6	92.0	98.6	97.5	98.1	92.3	92.6	92.5	96.1	94.0	95.1			
64	Kalikot	Khandachakra Nagarpalika	6	92.6	92.7	92.7	92.0	91.5	91.8	84.7	84.7	84.7	97.3	96.8	97.1	98.5	98.6	98.6	89.8	89.6	89.7	97.9	97.7	97.8			
64	Kalikot	Mahawai Gaunpalika	6	95.3	94.0	94.7	97.7	96.4	97.1	94.5	94.7	94.6	98.1	98.3	98.2	99.6	99.4	99.5	95.8	95.0	95.4	98.8	98.9	98.8			
64	Kalikot	Naraharinath Gaunpalika	6	89.6	87.7	88.7	89.7	89.9	89.8	79.8	82.2	81.0	90.4	90.1	90.2	98.6	98.6	98.6	86.4	86.6	86.5	94.5	94.3	94.4			
64	Kalikot	Pachaljharana Gaunpalika	6	88.4	87.8	88.1	87.1	89.4	88.2	81.2	83.3	82.2	91.8	90.3	91.0	97.8	97.4	97.6	85.5	86.8	86.2	94.8	93.8	94.3			
64	Kalikot	Palata Gaunpalika	6	86.0	87.7	86.7	91.7	91.8	91.7	85.8	86.0	85.9	95.0	91.5	93.3	96.7	97.1	96.9	87.8	88.5	88.1	95.8	94.3	95.1			
64	Kalikot	Raskot Nagarpalika	6	82.1	78.4	80.3	82.2	83.9	82.9	79.2	79.3	79.2	90.5	88.0	89.4	100.0	100.0	100.0	81.1	80.5	80.8	95.2	94.0	94.6			
64	Kalikot	Sanni Tribeni Gaunpalika	6	93.5	94.6	94.0	95.9	95.1	95.5	95.1	95.7	95.4	98.4	96.5	97.5	99.0	98.5	98.7	94.8	95.1	95.0	98.7	97.5	98.1			
64	Kalikot	Tilagufa Nagarpalika	6	92.2	94.3	93.2	97.1	94.4	95.8	97.2	97.0	97.1	98.9	97.6	98.3	91.5	90.7	91.1	95.5	95.3	95.4	95.2	94.2	94.7			
64	Kalikot	6	6	90.0	89.9	90.0	91.7	91.7	91.7	87.0	87.5	87.2	95.2	93.9	94.6	97.8	97.4	97.6	89.6	89.7	89.6	96.5	95.7	96.1			
65	Mugu	Chhayanath Rara Nagar	6	90.0	83.3	87.0	93.1	93.8	93.5	87.1	88.2	87.7	88.4	92.2	90.3	92.4	90.0	91.3	90.1	88.4	89.3	90.4	91.1	90.8			
65	Mugu	Khatyad Gaunpalika	6	83.9	82.2	83.1	77.2	85.2	81.4	44.5	58.0	51.5	83.5	87.7	85.5	96.9	86.3	92.0	68.5	75.1	71.8	90.2	87.0	88.6			
65	Mugu	Mugum Karmarong Gaun	6	93.5	91.2	92.5	97.3	91.4	94.4	97.8	96.0	96.9	95.8	96.7	96.3	95.0	96.3	95.7	96.2	92.9	94.5	95.4	96.5	95.9			
65	Mugu	Soru Gaunpalika	6	90.8	85.2	88.7	93.6	90.5	92.1	92.0	88.3	90.1	91.5	93.1	92.4	98.5	98.1	98.3	92.1	88.0	90.1	95.0	95.6	95.3			
65	Mugu	6	6	88.4	83.8	86.5	88.3	89.8	89.1	74.6	78.5	76.6	87.4	91.1	89.3	95.3	91.8	93.6	83.8	84.0	83.9	91.4	91.4	91.4			
66	Humla	Adanchuli Gaunpalika	6	93.9	92.8	93.3	94.3	95.3	94.8	90.0	89.8	89.9	93.9	90.4	92.0	96.7	96.4	96.6	92.7	92.6	92.7	95.3	93.4	94.4			
66	Humla	Chankheli Gaunpalika	6	88.4	84.3	85.8	87.7	86.2	86.9	80.0	81.5	80.8	86.7	83.9	85.5	96.5	95.8	96.1	85.4	84.0	84.7	91.6	89.9	90.7			
66	Humla	Kharpunath Gaunpalika	6	100.0	100.0	100.0	100.0	100.0	100.0	96.6	95.6	96.0	100.0	97.9	99.0	94.1	97.0	95.5	98.9	98.5	98.7	97.1	97.4	97.3			
66	Humla	Namkha Gaunpalika	6	97.7	97.2	97.5	80.5	95.6	88.4	90.5	94.3	92.2	100.0	100.0	100.0	100.0	100.0	100.0	89.6	95.7	92.6	100.0	100.0	100.0			
66	Humla	Sarkegad Gaunpalika	6	93.5	93.6	93.5	95.6	93.6	94.6	87.7	88.2	88.0	90.0	88.8	89.3	96.3	97.3	96.9	92.3	91.8	92.0	93.2	93.1	93.1			
66	Humla	Simkot Gaunpalika	6	90.1	89.5	89.8	91.7	89.3	90.5	88.8	89.4	89.1	92.2	90.7	91.5	98.3	97.6	97.9	90.2	89.4	89.8	95.2	94.1	94.7			
66	Humla	Tanjakot Gaunpalika	6	96.8	95.9	96.4	97.4	94.8	96.3	90.8	89.2	89.9	94.4	89.0	91.7	98.6	97.9	98.2	95.0	93.3	94.1	96.5	93.5	95.0			
66	Humla	6	6	94.0	92.6	93.3	93.4	93.2	93.3	89.1	89.3	89.2	92.6	90.3	91.5	97.2	97.2	97.2	92.1	91.7	91.9	94.9	93.7	94.3			
67	Bajura	Badimalika Nagarpalika	7	83.9	84.6	84.3	81.6	84.5	83.2	86.8	86.5	86.6	94.8	94.6	94.7	99.0	97.8	98.4	84.1	85.2	84.7	96.9	96.2	96.6			
67	Bajura	Budhiganga Nagarpalika	7	80.0	80.4	80.2	85.7	87.4	86.5	53.6	60.6	56.8	96.3	96.2	96.3	99.2	99.2	99.2	73.1	76.1	74.6	97.8	97.7	97.7			
67	Bajura	Budhinanda Nagarpalika	7	89.2	84.8	87.0	86.2	83.4	85.1	77.5	82.1	79.4	86.7	89.3	88.0	99.1	91.0	95.3	84.3	83.4	83.9	92.9	90.1	91.5			
67	Bajura	Gaumal Gaunpalika	7	89.3	93.8	91.6	94.1	88.9	91.8	97.7	97.4	97.6	98.4	95.2	96.8	96.2	96.1	96.2	93.7	93.4	93.5	97.3	95.7	96.5			
67	Bajura	Himali Gaunpalika	7	94.9	94.9	94.9	93.1	94.2	93.6	94.0	90.8	92.4	96.7	93.7	95.3	99.0	98.3	98.8	94.0	93.3	93.7	97.9	96.0	96.9			
67	Bajura	Jagannath Gaunpalika	7	88.2	90.1	89.1	94.2	93.3	93.8	99.2	97.9	98.6	99.1	98.6	98.9	99.2	98.9	99.1	93.9	93.8	93.8	99.1	98.7	98.9			
67	Bajura	Khaptad Chhededaha Ga	7	91.8	89.1	90.5	92.9	93.1	93.0	92.9	93.2	93.1	95.4	92.0	93.8	97.3	96.0	96.8	92.5	91.8	92.2	96.4	94.0	95.2			
67	Bajura	Swami Kartik Gaunpalika	7	96.4	96.6	96.5	95.3	91.1	93.4	86.2	85.9	86.1	93.8	94.1	93.9	99.4	99.2	99.4	92.6	91.2	91.9	96.6	96.7	96.6			
67	Bajura	Tribeni Nagarpalika	7	91.8	94.1	92.8	95.5	98.0	96.6	96.4	97.1	96.7	99.6	98.7	99.2	98.2	98.9	98.5	94.6	96.4	95.5	98.9	98.8	98.9			
67	Bajura	7	7	89.0	88.3	88.6	90.5	90.2	90.4	85.2	86.8	85.9	95.2	94.1	94.7	98.6	97.1	97.9	88.2	88.4	88.3	96.9	95.6	96.3			
68	Bajhang	Bithadchir Gaunpalika	7	95.0	92.5	93.7	93.8	94.2	94.0	92.4	90.0	91.2	96.4	92.5	94.6	99.1	98.5	98.8	93.7	92.2	93.0	97.7	95.5	96.6			
68	Bajhang	Bungal Nagarpalika	7	96.5	97.1	96.8	94.9	95.5	95.2	96.6	95.9	96.3	97.9	97.4	97.7	95.1	94.8	94.9	96.0	96.2	96.1	96.5	96.1	96.3			
68	Bajhang	Chabispathivera Gaunpal	7	96.4	95.3	95.9	96.3	94.4	95.4	92.9	93.7	93.3	97.7	97.3	97.5	99.5	99.5	99.5	95.2	94.5	94.8	98.6	98.4	98.5			
68	Bajhang	Durgathali Gaunpalika	7	96.0	96.9	96.4	95.9	97.3	96.6	94.6	95.7	95.1	95.3	93.4	94.6	99.4	99.1	99.2	95.5	96.6	96.1	97.3	96.2	96.8			
68	Bajhang	JayaPrithivi Nagarpalika	7	96.8	97.2	97.0	96.6	96.3	96.5	96.4	94.4	95.4	97.9	96.1	97.0	99.0	98.7	98.8	96.6	96.0	96.3	98.5	97.4	97.9			
68	Bajhang	Saipal Gaunpalika	7	87.5	84.6	86.2	83.3	87.0	85.7	83.3	80.0	81.8	76.9	88.9	83.9	91.7	91.3	91.4	84.7	83.9	84.3	84.3	90.1	87.2			
68	Bajhang	Kedarseu Gaunpalika	7	94.9	94.1	94.5	94.0	94.8	94.4	97.2	97.0	97.1	98.1	97.9	98.0	98.9	98.3	98.6	95.4	95.3	95.3	98.5	98.1	98.3			
68	Bajhang	Khaptadchhanna Gaunpa	7	92.3	90.5	91.4	89.8	93.8	91.6	92.1	93.3	92.6	98.5	95.7	97.2	98.4	98.3	98.4	91.4	92.6	92.0	98.4	97.0	97.7			
68	Bajhang	Masta Gaunpalika	7	97.4	95.7	96.6	97.8	94.9	96.4	93.6	95.7	94.5	96.9	97.9	97.4												

Grade wise promotion rates at lower secondary and secondary level, Flash I_2075 (2019-020)

Dist_ Code	Dist_ name	Local level_name	Province No	% of LSS and SS Level Total Promotion rates																							
				Grade 6 to 7			Grade 7 to 8			Grade 8 to 9			Grade 9 to 10			Appeared in the SLC			Grade 6 to 8			Grade 9-10					
				Girls	Boys	Total	Girls	Boys	Total	Girls	Boys	Total	Girls	Boys	Total	Girls	Boys	Total	Girls	Boys	Total	Girls	Boys	Total	Girls	Boys	Total
69	Achham	Bannigadi Jayagadh Gau	7	95.3	95.0	95.1	95.5	93.5	94.6	97.9	96.4	97.2	95.0	94.0	94.6	98.9	98.7	98.8	96.2	95.0	95.6	96.9	96.3	96.6			
69	Achham	Chaurpati Gaunpalika	7	96.0	95.0	95.6	96.7	96.5	96.6	94.9	94.3	94.6	95.1	94.9	95.0	97.2	97.3	97.3	95.9	95.3	95.6	96.2	96.1	96.1			
69	Achham	Dhakari Gaunpalika	7	97.2	95.9	96.6	98.5	97.4	97.8	88.7	90.0	89.4	91.9	92.2	92.1	94.5	94.4	94.5	94.8	94.4	94.6	93.2	93.3	93.3			
69	Achham	Kamalbazar Nagarpalika	7	94.7	93.9	94.3	94.5	92.3	93.5	95.1	95.7	95.4	95.6	96.5	96.0	96.5	96.6	96.5	94.8	94.0	94.4	96.0	96.5	96.3			
69	Achham	Mangalsen Nagarpalika	7	94.4	95.0	94.7	97.0	94.4	95.8	95.1	93.9	94.6	94.2	97.7	95.7	97.1	96.9	97.0	95.5	94.4	95.0	95.7	97.3	96.5			
69	Achham	Mellekh Gaunpalika	7	89.1	89.3	89.2	94.3	93.9	94.1	94.7	93.4	94.1	92.7	96.1	94.3	98.1	97.3	97.7	92.7	92.2	92.5	95.4	96.7	96.1			
69	Achham	Panchadewal Binayak Na	7	84.9	84.1	84.5	91.8	92.1	91.9	88.9	93.1	90.9	81.6	89.4	85.5	99.3	87.9	93.7	88.5	89.8	89.1	90.5	88.7	89.6			
69	Achham	Ramaroshan Gaunpalika	7	97.9	97.4	97.7	96.3	96.4	96.4	96.5	95.8	96.2	82.1	83.5	82.8	97.7	96.9	97.3	96.9	96.6	96.7	89.9	90.2	90.0			
69	Achham	Sanphebagar Nagarpalika	7	88.4	93.0	90.7	88.4	93.6	90.9	94.3	94.9	94.6	92.9	97.1	95.0	97.8	98.1	97.9	90.4	93.8	92.1	95.3	97.6	96.5			
69	Achham	Turmakhad Gaunpalika	7	92.6	88.9	90.9	92.2	90.8	91.6	91.2	91.8	91.5	91.4	89.9	90.6	96.6	96.7	96.6	92.0	90.5	91.3	94.0	93.3	93.6			
69	Achham		7	92.4	92.3	92.3	94.0	93.9	94.0	93.6	93.9	93.8	91.0	93.0	92.0	97.5	96.0	96.8	93.4	93.4	93.4	94.3	94.5	94.4			
70	Doti	Adharsha Gaunpalika	7	88.6	89.7	89.1	92.9	95.5	94.2	93.7	94.4	94.0	97.9	94.1	95.9	98.6	88.8	93.4	91.7	93.2	92.5	98.2	91.5	94.9			
70	Doti	Badikedar Gaunpalika	7	94.1	93.4	93.8	95.9	94.9	95.5	93.5	92.9	93.2	94.7	94.6	94.7	96.7	98.5	97.5	94.5	93.7	94.1	95.7	96.6	96.1			
70	Doti	Bogtan Gaunpalika	7	85.8	87.6	86.6	86.3	93.0	89.5	90.2	91.9	91.0	80.0	87.5	83.4	94.7	96.0	95.3	87.4	90.8	89.1	87.4	91.8	89.6			
70	Doti	Dipayal Silgadi Nagarpalika	7	93.1	96.5	94.7	96.7	95.9	96.3	90.2	90.7	90.4	97.7	97.1	97.4	98.6	97.4	98.0	93.3	94.4	93.9	98.1	97.2	97.7			
70	Doti	Joraya Gaunpalika	7	88.9	88.7	88.8	92.4	87.5	90.0	81.4	83.0	82.2	93.8	94.9	94.3	96.7	96.8	96.8	87.6	86.4	87.0	95.2	95.9	95.6			
70	Doti	K I Singh Gaunpalika	7	79.9	81.0	80.4	88.7	94.2	91.2	82.0	86.6	83.9	90.3	90.7	90.5	97.2	97.5	97.3	83.5	87.3	85.4	93.7	94.1	93.9			
70	Doti	Purbichauki Gaunpalika	7	91.8	94.3	93.0	95.0	96.6	95.7	95.5	95.3	95.4	91.5	96.7	94.1	100.0	100.0	100.0	94.1	95.4	94.7	95.7	98.4	97.0			
70	Doti	Sayal Gaunpalika	7	91.2	93.2	92.3	91.1	91.4	91.3	95.3	91.0	93.1	94.8	92.2	93.3	96.6	96.4	96.5	92.5	91.9	92.2	95.7	94.3	95.0			
70	Doti	Shikhar Nagarpalika	7	90.4	96.0	92.9	90.2	96.1	93.1	97.3	96.8	97.1	96.8	98.8	97.9	92.8	98.0	95.7	92.6	96.3	94.5	94.8	98.4	96.6			
70	Doti		7	89.4	91.9	90.5	92.2	94.1	93.1	90.8	91.5	91.1	93.7	95.1	94.4	96.5	96.7	96.6	90.8	92.5	91.7	95.1	95.9	95.5			
71	Kailali	Bardagoriya Gaunpalika	7	95.2	96.2	95.7	95.9	95.5	95.7	95.4	94.3	94.9	92.1	93.0	92.5	98.2	97.5	97.9	95.5	95.4	95.4	95.1	95.2	95.2			
71	Kailali	Bhajani Nagarpalika	7	89.1	87.5	88.4	87.0	83.9	85.6	70.5	72.3	71.4	86.5	86.6	86.6	99.1	99.2	99.1	82.2	81.3	81.7	92.8	92.9	92.8			
71	Kailali	Chure Gaunpalika	7	95.0	92.2	93.6	94.4	92.1	93.2	92.3	94.4	93.3	91.5	90.7	91.1	96.6	96.9	96.8	93.9	92.9	93.4	94.0	93.8	93.9			
71	Kailali	Dhangadhi Upamahanag	7	94.1	92.3	93.1	93.9	91.1	92.4	91.7	90.7	91.2	91.6	90.9	91.2	98.6	98.0	98.3	93.2	91.4	92.3	95.1	94.4	94.7			
71	Kailali	Gauriganga Nagarpalika	7	92.8	91.2	92.0	93.9	92.0	93.0	87.8	88.5	88.2	91.6	93.3	92.3	97.7	99.3	98.4	91.5	90.6	91.0	94.7	96.3	95.5			
71	Kailali	Ghodaghodi Nagarpalika	7	95.9	96.1	96.0	96.5	94.5	95.5	84.5	86.4	85.4	97.3	97.2	97.3	95.1	95.5	95.3	92.3	92.3	92.3	96.2	96.4	96.3			
71	Kailali	Godawari Nagarpalika	7	94.4	92.9	93.7	95.1	93.2	94.2	91.4	90.1	90.8	95.2	92.0	93.7	95.4	97.4	96.4	93.7	92.1	92.9	95.3	94.7	95.0			
71	Kailali	Janaki Gaunpalika	7	94.8	93.3	94.1	95.8	94.1	95.1	94.7	92.8	93.9	95.2	91.6	93.8	99.1	98.8	99.0	95.1	93.4	94.3	97.2	95.2	96.2			
71	Kailali	Joshipur Gaunpalika	7	96.6	95.9	96.3	97.1	96.6	96.9	97.0	97.2	97.1	99.1	98.2	98.7	99.1	98.9	99.0	96.9	96.5	96.7	99.1	98.6	98.8			
71	Kailali	Kailari Gaunpalika	7	93.0	87.9	90.6	94.2	92.0	93.1	91.8	85.1	88.7	92.3	91.8	92.1	99.1	93.2	96.6	93.0	88.3	90.7	95.7	92.5	94.1			
71	Kailali	Lamki-Chuha Nagarpalika	7	94.8	91.7	93.3	94.9	92.9	93.9	93.0	91.1	92.1	95.6	94.3	95.0	97.0	98.3	97.6	94.2	91.9	93.1	96.3	96.3	96.3			
71	Kailali	Mohanyal Gaunpalika	7	93.0	94.7	93.8	92.9	92.6	92.8	93.5	87.0	89.9	92.8	91.4	92.0	97.1	97.1	97.1	93.1	91.4	92.3	94.9	94.3	94.6			
71	Kailali	Tikapur Nagarpalika	7	94.1	93.7	93.9	94.8	94.5	94.7	86.6	90.4	88.5	92.5	95.8	94.1	98.1	96.5	97.2	91.9	92.9	92.4	95.3	96.1	95.7			
71	Kailali		7	94.0	92.6	93.3	94.4	92.6	93.6	89.2	89.1	89.2	93.3	93.0	93.1	97.6	97.5	97.5	92.6	91.4	92.0	95.4	95.2	95.3			
72	Kanchanpur	Bedkot Nagarpalika	7	96.9	95.2	96.0	95.8	94.6	95.2	94.8	94.8	94.8	94.3	94.8	94.6	98.9	98.7	98.8	95.8	94.9	95.3	96.6	96.8	96.7			
72	Kanchanpur	Belaure Nagarpalika	7	95.0	94.2	94.6	94.3	95.2	94.7	95.4	93.3	94.4	95.1	93.6	94.4	99.1	99.0	99.0	94.9	94.2	94.6	97.1	96.3	96.7			
72	Kanchanpur	Beldandi Gaunpalika	7	92.4	90.9	91.7	86.8	85.8	86.3	77.7	83.0	80.0	86.4	90.0	88.1	98.9	98.5	98.8	85.6	86.5	86.1	92.7	94.2	93.5			
72	Kanchanpur	Bhimdatta Nagarpalika	7	92.8	91.0	91.8	92.7	92.8	92.8	92.4	90.7	91.5	94.3	92.9	93.6	97.9	97.5	97.7	92.6	91.5	92.1	96.1	95.2	95.6			
72	Kanchanpur	Krishnapur Nagarpalika	7	98.5	97.1	97.8	98.9	97.6	98.3	98.5	97.4	98.0	97.5	97.8	97.7	97.5	99.3	98.3	98.7	97.3	98.0	97.5	98.6	98.1			
72	Kanchanpur	Laljhandi Gaunpalika	7	93.6	92.4	93.0	97.3	94.7	96.2	96.0	93.9	95.2	96.4	97.1	96.7	99.3	98.9	99.2	95.6	93.7	94.7	97.9	98.0	98.0			
72	Kanchanpur	Mahakali Nagarpalika	7	93.3	93.2	93.3	93.6	89.2	91.5	94.0	92.7	93.3	93.0	91.6	92.3	98.4	97.7	98.1	93.6	91.7	92.7	95.7	94.6	95.2			
72	Kanchanpur	Punarbas Nagarpalika	7	94.6	93.7	94.1	97.1	96.5	96.8	97.4	95.7	96.6	97.3	96.2	96.8	98.6	98.4	98.5	96.4	95.3	95.8	98.0	97.3	97.6			
72	Kanchanpur	Suklaphanta Nagarpalika	7	97.1	96.1	96.6	97.1	96.4	96.8	96.6	95.2	95.9	96.6	96.0	96.3	98.5	95.7	97.2	96.9	95.9	96.4	97.6	95.8	96.7			
72	Kanchanpur		7	95.1	93.8	94.4	95.2	94.2	94.7	94.4	93.3	93.9	95.2	94.4	94.8	98.4	98.0	98.2	94.9	93.8	94.3	96.8	96.2	96.5			
73	Dadeldhura	Ajaymeru Gaunpalika	7	88.4	85.1	86.9	87.0	91.5	89.0	97.2	95.5	96.4	94.9	96.6	95.9	97.2	97.3	97.2	90.8	90.7	90.8	96.1	96.9	96.5			
73	Dadeldhura	Alital Gaunpalika	7	88.5	89.0	88.7	94.8	95.8	95.3	86.9	87.5	87.2	89.8	93.1	91.4	99.5	99.4	99.4	90.1	90.8	90.4	94.6	96.2	95.4			
73	Dadeldhura	Amargadhi Nagarpalika	7	91.2	93.1	92.2	94.0	94.3	94.2	95.1	92.3	93.6	95.4	94.4	94.8	98.9	98.5	98.7	93.4	93.2	93.3	97.1	96.4	96.8			
73	Dadeldhura	Bhageshwar Gaunpalika	7	82.8	83.4	83.1	85.0	88.2	86.5	70.4	75.4	72.5	96.0	97.3	96.6	97.1	98.3	97.7	79.4	82.4	80.9	96.5	97.8	97.2			
73	Dadeldhura	Ganayadhura Gaunpalika	7	90.3	92.7	91.4	89.2	94.8	91.8	90.6	88.4	89.7	92.7	96.0	94.4	97.5	97.9	97.7	90.0	92.0	91.0	95.1	96.9	96.0			
73	Dadeldhura	Nawadurga Gaunpalika	7	85.5	88.2	86.7	86.8	87.1	87.0	73.2	82.5	77.5	85.3	88.8	86.9	96.2	96.2	96.2	81.8	85.9	83.9	90.7	92.5	91.6			
7																											

Grade wise promotion rates at lower secondary and secondary level, Flash I_2075 (2019-020)

Dist_ Code	Dist_ name	Local level_ name	Province No	% of LSS and SS Level Total Promotion rates																							
				Grade 6 to 7			Grade 7 to 8			Grade 8 to 9			Grade 9 to 10			Appeared in the SLC			Grade 6 to 8			Grade 9-10					
				Girls	Boys	Total	Girls	Boys	Total	Girls	Boys	Total	Girls	Boys	Total	Girls	Boys	Total	Girls	Boys	Total	Girls	Boys	Total			
74	Baitadi	Dasharathchanda Nagar	7	90.8	93.2	92.0	94.5	92.8	93.6	93.5	93.4	93.4	92.5	92.9	92.7	96.2	96.3	96.3	92.9	93.1	93.0	94.4	94.6	94.5			
74	Baitadi	Dilasaini Gaunpalika	7	98.1	98.5	98.3	99.6	96.7	98.3	98.4	98.0	98.2	98.5	98.7	98.6	97.0	82.6	89.5	98.7	97.8	98.2	97.7	90.7	94.2			
74	Baitadi	Dogadakedar Gaunpalika	7	93.7	94.1	93.9	92.8	94.5	93.6	95.5	95.6	95.6	94.0	97.5	95.8	96.8	96.1	96.5	94.0	94.7	94.4	95.4	96.8	96.1			
74	Baitadi	Melauli Nagarpalika	7	93.4	92.5	92.9	93.1	92.1	92.6	96.8	94.2	95.5	92.6	92.1	92.4	98.1	98.1	98.1	94.4	93.0	93.7	95.4	95.1	95.2			
74	Baitadi	Pancheshwar Gaunpalika	7	95.0	94.1	94.6	96.4	94.7	95.6	93.3	95.4	94.4	97.6	98.8	98.2	97.2	96.8	97.0	94.9	94.7	94.8	97.4	97.8	97.6			
74	Baitadi	Patan Nagarpalika	7	97.8	93.9	95.9	98.4	96.5	97.4	96.0	94.8	95.4	98.7	98.6	98.7	98.1	98.1	98.1	97.4	95.1	96.2	98.4	98.3	98.4			
74	Baitadi	Purchaudi Nagarpalika	7	96.8	96.2	96.5	95.8	96.2	96.0	95.8	95.7	95.7	95.8	95.7	95.7	97.7	97.7	97.7	96.1	96.0	96.1	96.7	96.7	96.7			
74	Baitadi	Shivanath Gaunpalika	7	92.0	93.8	92.9	95.2	95.7	95.4	96.5	93.7	95.1	98.0	98.0	98.0	97.4	97.4	97.4	94.6	94.4	94.5	97.7	97.7	97.7			
74	Baitadi	Sigas Gaunpalika	7	90.5	90.3	90.4	92.8	93.4	93.1	94.3	92.7	93.5	91.4	89.7	90.5	97.3	97.2	97.2	92.5	92.1	92.3	94.3	93.4	93.9			
74	Baitadi	Surnaya Gaunpalika	7	95.5	97.7	96.6	96.3	96.1	96.2	97.4	97.3	97.4	99.2	96.6	98.0	97.3	96.8	97.0	96.4	97.0	96.7	98.2	96.7	97.5			
74	Baitadi		7	94.6	94.4	94.5	95.5	94.9	95.2	95.7	95.1	95.4	95.7	95.7	95.7	97.3	95.8	96.6	95.3	94.8	95.0	96.5	95.7	96.1			
75	Darchula	Apihimal Gaunpalika	7	99.0	99.0	99.0	98.9	100.0	99.4	95.5	98.9	97.2	100.0	100.0	100.0	100.0	100.0	100.0	97.8	99.3	98.5	100.0	100.0	100.0			
75	Darchula	Byas Gaunpalika	7	98.0	97.9	98.0	97.5	96.9	97.2	96.6	96.2	96.4	97.1	96.9	97.0	99.2	99.0	99.1	97.4	97.0	97.2	98.2	98.0	98.1			
75	Darchula	Dunhu Gaunpalika	7	80.7	80.2	80.5	84.2	94.0	88.4	85.7	90.6	87.6	95.6	92.2	93.9	96.7	96.8	96.7	83.6	88.3	85.9	96.2	94.5	95.3			
75	Darchula	Lekam Gaunpalika	7	99.0	97.4	98.2	98.9	98.3	98.6	97.4	98.5	97.9	99.4	98.9	99.2	95.3	95.6	95.4	98.4	98.1	98.2	97.3	97.2	97.3			
75	Darchula	Mahakali Nagarpalika	7	96.0	97.4	96.7	91.8	96.2	94.0	80.8	91.8	86.1	98.0	97.2	97.6	99.2	99.6	99.4	89.6	95.1	92.3	98.6	98.4	98.5			
75	Darchula	Malikarjun Gaunpalika	7	99.0	99.5	99.2	99.5	98.5	99.0	96.3	97.3	96.8	98.2	98.3	98.2	96.3	97.0	96.6	98.3	98.4	98.3	97.2	97.6	97.4			
75	Darchula	Marma Gaunpalika	7	95.4	94.6	95.0	96.5	94.6	95.5	98.3	98.6	98.4	98.7	98.6	98.7	99.1	98.6	98.9	96.7	95.9	96.3	98.9	98.6	98.8			
75	Darchula	Naugad Gaunpalika	7	92.5	87.2	89.9	95.3	87.4	91.6	97.4	96.8	97.1	98.6	98.2	98.4	100.0	100.0	100.0	95.1	90.5	92.8	99.3	99.1	99.2			
75	Darchula	Shailyashikhar Nagarpalika	7	97.3	98.0	97.7	97.5	97.9	97.7	98.1	97.3	97.7	99.7	98.8	99.3	98.3	98.1	98.2	97.6	97.7	97.7	99.0	98.5	98.7			
75	Darchula		7	95.4	94.9	95.1	95.7	95.8	95.7	93.5	96.1	94.8	98.6	97.9	98.3	98.2	98.3	98.2	94.9	95.6	95.2	98.4	98.1	98.2			
Grand Total				94.4	92.6	93.5	93.7	92.5	93.1	91.1	90.6	90.8	93.5	92.8	93.2	97.5	97.3	97.4	93.1	91.9	92.5	95.5	95.0	95.3			

Grade wise repetition rates at lower secondary and secondary level, Flash I_2075 (2019-020)

Dist_ Code	Dist_name	Local level_name	Province No	Province_Name	% of LSS and SS Level Total Repeattion																				
					Grade 6			Grade 7			Grade 8			Grade 9			Grade 10			Grade 6-8			Grade 9-10		
					Girls	Boys	Total	Girls	Boys	Total	Girls	Boys	Total	Girls	Boys	Total	Girls	Boys	Total	Girls	Boys	Total	Girls	Boys	Total
1	Taplejung	Aathrai 1		Province No. 1	7.0	10.0	8.4	5.9	12.5	8.8	10.5	6.9	9.0	8.2	13.7	10.6	0.0	0.0	0.0	7.8	9.8	8.8	4.1	6.9	5.5
1	Taplejung	Maiwal 1		Province No. 1	0.0	2.0	1.0	0.0	0.0	0.0	0.8	2.0	1.3	0.7	3.1	1.6	0.0	0.0	0.0	0.3	1.3	0.8	0.3	1.5	0.9
1	Taplejung	Mering 1		Province No. 1	0.6	0.7	0.6	1.1	1.4	1.3	1.1	2.7	1.8	0.0	3.6	1.6	11.7	0.0	6.7	0.9	1.6	1.3	5.9	1.8	3.8
1	Taplejung	Mikwal 1		Province No. 1	1.1	2.4	1.7	0.0	0.0	0.0	0.0	0.0	0.0	0.0	0.0	0.0	14.7	0.0	8.6	0.4	0.8	0.6	7.4	0.0	3.7
1	Taplejung	Yangw 1		Province No. 1	2.9	5.8	4.3	4.9	3.8	4.4	2.6	0.7	1.7	6.2	6.7	6.4	0.7	1.1	0.9	3.4	3.5	3.5	3.5	3.9	3.7
1	Taplejung	Phakta 1		Province No. 1	0.7	0.0	0.3	0.0	0.7	0.4	0.7	0.0	0.4	0.0	0.0	0.0	0.0	0.0	0.0	0.5	0.2	0.4	0.0	0.0	0.0
1	Taplejung	Phungl 1		Province No. 1	0.6	0.0	0.3	0.0	0.7	0.4	0.6	0.0	0.3	0.3	0.6	0.4	0.0	0.0	0.0	0.4	0.2	0.3	0.1	0.3	0.2
1	Taplejung	Sidingt 1		Province No. 1	2.9	4.6	3.7	3.5	4.0	3.8	5.9	3.8	5.0	3.1	5.9	4.3	0.0	0.0	0.0	4.1	4.1	4.1	1.5	3.0	2.2
1	Taplejung	Sirijang 1		Province No. 1	3.7	4.6	4.1	1.7	3.2	2.4	2.1	6.8	4.5	0.0	0.0	0.0	0.0	0.0	0.0	2.5	4.9	3.7	0.0	0.0	0.0
1	Taplejung	1		Province No. 1	2.2	3.0	2.6	1.9	3.0	2.4	2.7	2.5	2.6	1.8	3.3	2.5	2.3	0.1	1.3	2.2	2.9	2.5	2.1	1.7	1.9
2	Panchthar	Falelun 1		Province No. 1	1.7	3.3	2.4	2.0	2.0	2.0	5.3	9.0	7.1	6.0	13.2	9.2	0.0	0.0	0.0	3.0	4.8	3.9	3.0	6.6	4.8
2	Panchthar	Falgun 1		Province No. 1	1.0	3.1	1.9	0.7	1.0	0.9	1.4	3.9	2.6	5.1	3.9	4.6	0.4	0.4	0.4	1.0	2.7	1.8	2.7	2.1	2.4
2	Panchthar	Hilihan 1		Province No. 1	3.5	3.3	3.4	2.6	5.2	3.9	3.2	5.6	4.3	2.2	1.8	2.0	0.0	0.0	0.0	3.1	4.7	3.9	1.1	0.9	1.0
2	Panchthar	Kumm 1		Province No. 1	4.7	2.8	3.7	5.5	7.5	6.3	9.7	10.1	9.9	4.7	2.7	3.8	0.0	0.0	0.0	6.6	6.8	6.7	2.4	1.3	1.8
2	Panchthar	Miklaju 1		Province No. 1	4.8	4.6	4.7	4.0	3.5	3.8	4.7	5.9	5.2	3.4	5.0	4.2	0.0	7.3	3.3	4.5	4.7	4.6	1.7	6.1	3.9
2	Panchthar	Phidim 1		Province No. 1	3.2	6.2	4.7	3.8	4.2	4.0	3.0	2.9	3.0	3.6	4.7	4.1	0.2	0.0	0.1	3.3	4.4	3.9	1.9	2.3	2.1
2	Panchthar	Tumbe 1		Province No. 1	2.6	3.4	3.0	0.7	0.8	0.8	0.7	1.7	1.2	0.0	1.6	0.7	0.0	0.0	0.0	1.3	1.9	1.6	0.0	0.8	0.4
2	Panchthar	Yangw 1		Province No. 1	2.1	1.7	1.9	0.0	0.0	0.0	0.5	0.0	0.2	0.0	0.5	0.2	0.0	0.0	0.0	0.9	0.6	0.7	0.0	0.3	0.1
2	Panchthar	1		Province No. 1	2.9	4.0	3.5	2.6	3.1	2.8	3.4	4.6	4.0	3.5	4.4	3.9	0.1	1.0	0.5	3.0	3.9	3.4	1.8	2.7	2.2
3	Ilam	Chulac 1		Province No. 1	2.5	7.5	4.8	2.2	3.7	2.9	7.4	11.4	9.4	16.8	15.0	16.0	0.6	0.0	0.4	4.0	7.5	5.8	8.7	7.5	8.1
3	Ilam	Deuma 1		Province No. 1	3.9	4.2	4.0	3.4	5.5	4.4	25.4	24.1	24.8	6.3	6.2	6.3	0.3	6.1	2.9	10.9	11.3	11.1	3.3	6.1	4.7
3	Ilam	Ilam N 1		Province No. 1	2.4	2.6	2.5	0.9	1.3	1.1	6.7	9.8	8.2	1.9	2.9	2.4	4.1	0.0	2.0	3.3	4.6	4.0	3.0	1.5	2.2
3	Ilam	Mai Na 1		Province No. 1	1.1	5.0	3.1	1.9	2.7	2.3	3.5	8.5	5.8	1.5	2.4	1.9	0.0	0.0	0.0	2.1	5.4	3.8	0.7	1.2	1.0
3	Ilam	Maijogr 1		Province No. 1	2.0	3.3	2.6	1.6	8.4	5.0	0.6	0.0	0.3	0.5	1.6	1.0	0.0	0.0	0.0	1.4	3.9	2.6	0.2	0.8	0.5
3	Ilam	Mangs 1		Province No. 1	2.2	5.6	4.0	1.7	1.5	1.6	3.0	4.1	3.6	1.0	0.6	0.8	0.0	0.0	0.0	2.3	3.8	3.0	0.5	0.3	0.4
3	Ilam	Fakphc 1		Province No. 1	4.5	7.5	6.0	3.8	5.6	4.7	8.6	5.5	7.1	5.7	6.8	6.2	0.0	0.0	0.0	5.6	6.2	5.9	2.9	3.4	3.1
3	Ilam	Rong C 1		Province No. 1	6.8	12.4	9.7	10.1	6.5	8.6	18.4	19.4	18.9	3.5	7.1	5.1	0.7	17.0	6.9	11.8	12.8	12.3	2.1	12.1	7.1
3	Ilam	Sandal 1		Province No. 1	3.1	11.1	7.1	2.5	11.0	7.0	30.6	24.0	27.3	2.6	2.2	2.4	0.0	0.0	0.0	12.1	15.4	13.7	1.3	1.1	1.2
3	Ilam	Suryod 1		Province No. 1	3.5	1.4	2.4	1.3	0.6	0.9	5.1	5.7	5.4	4.2	4.0	4.1	13.0	3.8	8.6	3.3	2.6	2.9	8.6	3.9	6.2
3	Ilam	1		Province No. 1	2.9	4.3	3.6	2.1	3.0	2.6	8.9	10.3	9.6	3.6	4.2	3.9	3.5	1.8	2.7	4.6	5.8	5.2	3.5	3.0	3.3
4	Jhapa	Arjund 1		Province No. 1	3.8	4.7	4.2	7.5	5.9	6.7	15.0	19.6	17.2	8.4	10.8	9.5	0.0	0.0	0.0	8.8	10.0	9.4	4.2	5.4	4.8
4	Jhapa	Barhad 1		Province No. 1	2.9	2.8	2.9	2.6	6.5	4.4	4.0	6.2	5.1	4.3	2.6	3.5	0.0	0.0	0.0	3.2	5.2	4.2	2.2	1.3	1.7
4	Jhapa	Bhadra 1		Province No. 1	1.1	1.9	1.5	1.4	0.9	1.1	1.9	3.6	2.9	1.7	2.7	2.2	0.0	0.0	0.0	1.4	2.1	1.8	0.8	1.3	1.1
4	Jhapa	Birtam 1		Province No. 1	1.8	2.6	2.2	2.0	1.5	1.7	3.4	2.1	2.7	0.7	0.9	0.8	1.6	0.0	0.7	2.4	2.0	2.2	1.1	0.5	0.8
4	Jhapa	Buddh 1		Province No. 1	4.5	4.6	4.5	5.0	8.7	6.9	6.2	7.1	6.6	9.2	11.8	10.5	0.0	0.0	0.0	5.2	6.8	6.0	4.6	5.9	5.3
4	Jhapa	Damak 1		Province No. 1	4.3	4.8	4.6	3.3	3.3	3.3	1.4	3.4	2.3	2.1	1.1	1.6	0.0	2.3	1.2	3.0	3.8	3.4	1.0	1.7	1.4
4	Jhapa	Gaurac 1		Province No. 1	1.5	0.6	1.0	1.8	2.0	1.9	2.6	2.9	2.8	2.3	1.6	1.9	0.0	0.0	0.0	2.0	1.8	1.9	1.2	0.8	1.0
4	Jhapa	Gaurig 1		Province No. 1	0.6	1.5	1.0	0.6	1.1	0.9	1.2	2.0	1.6	1.5	0.7	1.1	0.0	0.0	0.0	0.8	1.5	1.2	0.7	0.4	0.6
4	Jhapa	Haldib 1		Province No. 1	4.2	4.0	4.1	4.3	5.8	5.1	3.7	2.3	3.1	5.2	5.1	5.2	5.5	0.0	2.9	4.1	4.0	4.1	5.3	2.6	4.0
4	Jhapa	Jhapa 1		Province No. 1	9.3	8.1	8.6	3.2	1.9	2.5	6.3	5.2	5.8	5.0	5.9	5.4	0.0	0.0	0.0	6.2	5.1	5.7	2.5	3.0	2.7
4	Jhapa	Kachar 1		Province No. 1	8.8	6.9	7.9	4.9	2.4	3.6	3.3	4.6	3.9	2.0	1.2	1.6	0.0	0.0	0.0	5.6	4.6	5.1	1.0	0.6	0.8
4	Jhapa	Kamal 1		Province No. 1	1.5	2.5	2.0	2.7	6.0	4.4	3.0	3.0	3.0	7.6	7.9	7.8	7.6	4.3	6.0	2.4	3.8	3.1	7.6	6.1	6.9
4	Jhapa	Kankai 1		Province No. 1	3.4	5.2	4.2	4.1	5.3	4.7	1.8	3.0	2.4	4.6	4.9	4.8	0.0	0.0	0.0	3.1	4.5	3.8	2.3	2.5	2.4
4	Jhapa	Mechin 1		Province No. 1	2.3	2.8	2.5	1.3	1.8	1.5	3.0	4.7	3.8	3.9	4.6	4.2	5.4	4.7	5.1	2.2	3.1	2.6	4.6	4.6	4.6
4	Jhapa	Shivas 1		Province No. 1	3.6	7.3	5.4	3.7	5.0	4.3	6.0	5.4	5.7	7.7	8.1	7.9	5.4	3.4	4.5	4.4	5.9	5.2	6.6	5.7	6.1
4	Jhapa	1		Province No. 1	3.2	3.8	3.5	3.0	3.5	3.3	4.0	4.7	4.3	4.1	4.4	4.2	1.9	1.2	1.6	3.4	4.0	3.7	3.0	2.8	2.9

Grade wise repetition rates at lower secondary and secondary level, Flash I 2075 (2019-020)

Dist_ Code	Dist_name	Local level_name	Province No	Province_Name	% of LSS and SS Level Total Repeation																				
					Grade 6			Grade 7			Grade 8			Grade 9			Grade 10			Grade 6-8			Grade 9-10		
					Girls	Boys	Total	Girls	Boys	Total	Girls	Boys	Total	Girls	Boys	Total	Girls	Boys	Total	Girls	Boys	Total	Girls	Boys	Total
5	Morang	Belbari 1		Province No. 1	0.8	1.6	1.2	1.7	3.4	2.5	0.6	2.0	1.3	0.8	1.5	1.1	0.0	0.0	0.0	1.0	2.4	1.7	0.4	0.8	0.6
5	Morang	Biratna 1		Province No. 1	3.9	5.0	4.4	2.9	5.0	3.9	1.5	2.0	1.8	3.1	2.9	3.0	0.0	0.0	0.0	2.8	4.0	3.4	1.5	1.5	1.5
5	Morang	Budhig 1		Province No. 1	2.0	2.1	2.1	1.6	3.1	2.4	1.0	3.2	2.0	0.0	0.0	0.0	0.0	9.0	3.7	1.5	2.8	2.2	0.0	4.5	2.2
5	Morang	Dhanph 1		Province No. 1	0.0	0.0	0.0	0.3	0.0	0.2	0.0	0.0	0.0	0.7	0.0	0.4	0.0	0.0	0.0	0.1	0.0	0.1	0.3	0.0	0.2
5	Morang	Gramth 1		Province No. 1	2.8	3.0	2.9	2.3	1.5	1.9	1.8	2.1	1.9	0.3	1.1	0.7	0.0	0.0	0.0	2.3	2.2	2.3	0.2	0.6	0.4
5	Morang	Jahada 1		Province No. 1	4.0	7.4	5.6	3.2	7.7	5.3	3.0	3.2	3.1	0.4	2.7	1.5	0.4	0.5	0.5	3.4	6.1	4.8	0.4	1.6	1.0
5	Morang	Kanepc 1		Province No. 1	0.0	0.0	0.0	0.4	0.0	0.2	0.3	1.0	0.7	0.0	0.0	0.0	0.0	0.0	0.0	0.2	0.3	0.3	0.0	0.0	0.0
5	Morang	Kataha 1		Province No. 1	4.0	4.0	4.0	5.9	6.2	6.0	0.5	0.0	0.3	0.5	0.7	0.6	0.0	0.0	0.0	3.5	3.4	3.5	0.2	0.3	0.3
5	Morang	Keraba 1		Province No. 1	5.5	11.8	8.7	6.1	10.4	8.2	3.9	7.2	5.4	4.3	8.8	6.5	5.4	0.0	2.9	5.2	9.8	7.5	4.9	4.4	4.6
5	Morang	Letang 1		Province No. 1	2.4	1.9	2.2	0.2	1.1	0.6	0.7	0.2	0.5	1.2	2.3	1.7	0.0	0.0	0.0	1.1	1.1	1.1	0.6	1.1	0.9
5	Morang	Miklaju 1		Province No. 1	3.5	8.3	5.8	4.9	10.0	7.8	9.4	9.8	9.6	6.8	10.6	8.7	0.0	0.0	0.0	5.9	9.3	7.6	3.4	5.3	4.4
5	Morang	Patahari 1		Province No. 1	2.2	6.2	4.2	2.9	5.9	4.3	0.8	2.2	1.5	6.4	6.5	6.4	3.9	5.4	4.6	2.0	4.8	3.4	5.1	5.9	5.5
5	Morang	Rangel 1		Province No. 1	6.7	6.2	6.4	7.7	6.9	7.4	5.8	4.3	5.0	5.0	7.8	6.3	0.0	0.0	0.0	6.7	5.8	6.3	2.5	3.9	3.2
5	Morang	Ratuwa 1		Province No. 1	0.4	0.2	0.3	0.2	1.1	0.7	0.2	1.5	0.8	0.6	0.8	0.7	0.0	4.1	2.0	0.3	0.9	0.6	0.3	2.5	1.4
5	Morang	Sundari 1		Province No. 1	4.1	4.7	4.4	3.4	3.2	3.3	5.3	2.9	4.1	4.5	3.1	3.8	0.0	0.0	0.0	4.3	3.6	3.9	2.3	1.6	1.9
5	Morang	Sunwai 1		Province No. 1	3.2	3.1	3.1	2.7	3.7	3.1	3.6	3.4	3.5	3.3	3.1	3.2	0.0	0.0	0.0	3.2	3.4	3.3	1.7	1.6	1.6
5	Morang	Uralab 1		Province No. 1	2.4	2.0	2.2	1.6	1.4	1.5	2.4	4.2	3.3	3.6	4.2	3.9	0.0	0.0	0.0	2.1	2.5	2.3	1.8	2.1	1.9
5	Morang	1		Province No. 1	2.9	4.2	3.5	2.8	4.2	3.5	2.4	2.8	2.6	3.2	3.7	3.4	0.7	1.2	1.0	2.7	3.7	3.2	1.9	2.5	2.2
6	Sunsari	Barahk 1		Province No. 1	1.8	2.2	2.0	2.2	1.9	2.1	1.1	1.0	1.0	1.7	2.5	2.1	0.1	0.2	0.2	1.7	1.7	1.7	0.9	1.4	1.1
6	Sunsari	Barju C 1		Province No. 1	3.5	4.3	3.8	1.4	3.8	2.6	2.2	2.7	2.5	0.3	1.4	0.8	0.0	0.0	0.0	2.3	3.6	3.0	0.2	0.7	0.4
6	Sunsari	Bhokra 1		Province No. 1	4.2	4.1	4.2	1.9	1.8	1.9	6.8	9.7	8.2	1.3	1.6	1.4	0.0	20.3	10.8	4.3	5.2	4.8	0.6	10.9	5.8
6	Sunsari	Dewan 1		Province No. 1	0.3	0.9	0.6	0.4	0.4	0.4	1.6	1.3	1.5	0.0	0.0	0.0	0.0	0.0	0.0	0.8	0.9	0.8	0.0	0.0	0.0
6	Sunsari	Dharan 1		Province No. 1	1.0	2.0	1.6	1.5	2.3	1.9	0.7	1.7	1.3	2.2	2.8	2.5	0.1	1.1	0.6	1.1	2.0	1.6	1.1	2.0	1.6
6	Sunsari	Duhabi 1		Province No. 1	3.4	3.3	3.4	1.3	1.1	1.2	1.0	1.3	1.2	5.1	5.5	5.3	0.3	0.0	0.1	1.9	1.9	1.9	2.7	2.8	2.7
6	Sunsari	Gadhi C 1		Province No. 1	1.9	1.8	1.8	3.4	2.4	2.9	0.0	0.4	0.2	0.7	1.2	0.9	0.0	0.0	0.0	1.7	1.5	1.6	0.3	0.6	0.5
6	Sunsari	Harinaç 1		Province No. 1	0.9	0.4	0.7	0.0	0.5	0.3	9.1	4.4	6.6	0.0	0.3	0.2	0.0	0.0	0.0	3.3	1.8	2.6	0.0	0.1	0.1
6	Sunsari	Inaruw 1		Province No. 1	1.7	1.6	1.7	3.2	2.6	2.9	3.4	3.6	3.5	0.9	1.0	1.0	0.0	0.0	0.0	2.8	2.6	2.7	0.5	0.5	0.5
6	Sunsari	Itahari 1		Province No. 1	1.2	1.4	1.3	1.4	1.4	1.4	0.9	1.8	1.3	2.1	1.2	1.6	0.0	0.0	0.0	1.2	1.5	1.3	1.1	0.6	0.8
6	Sunsari	Koshi C 1		Province No. 1	2.0	5.4	3.8	9.6	9.2	9.4	5.7	9.4	7.5	3.4	4.8	4.2	0.4	19.4	10.2	5.8	8.0	6.9	1.9	12.1	7.0
6	Sunsari	Ramdhi 1		Province No. 1	1.4	1.1	1.3	1.0	1.4	1.2	1.3	1.4	1.4	1.3	1.7	1.5	0.0	3.2	1.6	1.3	1.3	1.3	0.7	2.4	1.6
6	Sunsari	1		Province No. 1	1.6	2.0	1.8	2.0	2.1	2.0	1.9	2.4	2.1	1.8	2.1	1.9	0.1	1.5	0.8	1.8	2.1	2.0	0.9	1.8	1.4
7	Dhankuta	Chaubi 1		Province No. 1	11.7	10.6	11.2	10.9	13.1	12.1	29.2	23.5	26.3	7.3	5.9	6.6	8.8	0.0	4.4	17.3	15.7	16.5	8.0	3.0	5.5
7	Dhankuta	Chhath 1		Province No. 1	1.1	3.5	2.4	1.2	4.5	2.9	1.5	0.0	0.9	4.1	4.7	4.4	0.0	0.0	0.0	1.3	2.7	2.0	2.1	2.4	2.2
7	Dhankuta	Dhank 1		Province No. 1	2.8	2.7	2.8	1.6	2.4	2.0	2.1	3.5	2.8	0.0	0.4	0.2	3.6	0.0	1.9	2.1	2.9	2.5	1.8	0.2	1.0
7	Dhankuta	Mahala 1		Province No. 1	2.5	2.0	2.2	1.9	2.0	1.9	0.4	4.8	2.5	1.8	5.2	3.4	7.1	0.4	4.0	1.6	2.9	2.2	4.4	2.8	3.6
7	Dhankuta	Pakhrit 1		Province No. 1	6.4	4.3	5.3	2.7	5.9	4.3	2.7	9.9	6.5	7.7	6.0	6.9	0.0	0.6	0.3	4.0	6.7	5.3	3.8	3.3	3.6
7	Dhankuta	Sangur 1		Province No. 1	2.6	5.1	3.8	1.0	1.7	1.3	8.7	11.9	10.2	0.9	7.0	3.8	0.0	0.0	0.0	4.1	6.2	5.1	0.5	3.5	2.0
7	Dhankuta	Shahid 1		Province No. 1	3.4	6.5	5.0	2.7	7.0	4.8	0.8	5.7	2.9	6.4	15.2	10.4	0.6	0.0	0.3	2.3	6.4	4.4	3.5	7.6	5.5
7	Dhankuta	1		Province No. 1	4.2	4.6	4.4	2.9	5.0	4.0	5.8	8.3	7.0	3.5	5.5	4.4	3.1	0.1	1.7	4.3	5.9	5.1	3.3	2.8	3.0
8	Terhathum	Aathrai 1		Province No. 1	7.5	8.2	7.8	3.2	2.8	3.0	3.4	7.0	5.1	4.1	3.8	4.0	0.0	0.0	0.0	4.7	6.0	5.3	2.1	1.9	2.0
8	Terhathum	Chhath 1		Province No. 1	3.4	9.2	6.2	0.0	5.5	2.9	3.5	4.3	3.9	2.8	1.3	2.0	0.7	24.8	12.1	2.3	6.3	4.3	1.8	13.0	7.4
8	Terhathum	Laligur 1		Province No. 1	1.1	3.2	2.2	1.2	3.4	2.3	2.2	4.2	3.3	2.4	2.7	2.5	0.0	0.0	0.0	1.5	3.6	2.5	1.2	1.4	1.3
8	Terhathum	Menchi 1		Province No. 1	7.9	10.9	9.3	1.3	2.9	2.0	11.5	13.6	12.6	2.0	4.0	3.0	1.1	2.6	1.8	6.9	9.1	8.0	1.6	3.3	2.4
8	Terhathum	Myangl 1		Province No. 1	1.0	1.8	1.4	2.3	0.0	1.1	0.4	0.0	0.2	0.5	0.0	0.2	0.0	0.0	0.0	1.2	0.6	0.9	0.2	0.0	0.1
8	Terhathum	Phedar 1		Province No. 1	0.6	1.6	1.1	0.0	1.2	0.6	0.0	0.6	0.3	0.0	0.0	0.0	0.0	9.8	4.7	0.2	1.1	0.7	0.0	4.9	2.5
8	Terhathum	1		Province No. 1	3.3	5.0	4.1	1.5	2.5	2.0	2.7	4.1	3.4	2.0	1.9	1.9	0.2	5.4	2.7	2.5	3.9	3.2	1.1	3.6	2.4
9	Sankhuwasabha	Bhotkh 1		Province No. 1	3.4	7.9	5.1	1.3	5.2	3.2	6.1	6.2	6.1	1.6	0.0	1.0	0.0	45.7	23.5	3.6	6.4	5.0	0.8	22.9	11.8
9	Sankhuwasabha	Chainp 1		Province No. 1	7.4	7.8	7.6	3.5	7.6	5.6	3.5	4.1	3.8	5.0	4.3	4.7	0.0	7.1	3.3	4.8	6.5	5.6	2.5	5.7	4.1
9	Sankhuwasabha	Chichili 1		Province No. 1	5.6	6.3	5.9	2.1	1.2	1.7	15.8	16.3	16.0	1.7	13.7	8.4	0.0	0.0	0.0	7.8	7.9	7.9	0.9	6.8	3.9
9	Sankhuwasabha	Dharm 1		Province No. 1	2.1	0.9	1.5	1.6	1.5	1.6	2.8	1.4	2.1	5.0	3.2	4.2	9.6	9.5	9.6	2.2	1.3	1.7	7.3	6.3	6.8
9	Sankhuwasabha	Khandt 1		Province No. 1	7.2	8.1	7.6	7.7	5.4	6.5	8.7	7.7	8.2	7.1	6.8	6.9	8.1	0.0	4.0	7.9	7.1	7.5	7.6	3.4	5.5
9	Sankhuwasabha	Madi N 1		Province No. 1	16.5	20.7	18.7	16.9	22.8	19.9	24.4	24.7	24.6	26.2	15.4	21.9	0.0	0.0	0.0	19.3	22.7	21.0	13.1	7.7	10.4
9	Sankhuwasabha	Makalu 1		Province No. 1	7.7	12.2	9.9	5.8	4.4	5.2	10.5	12.1	11.2	2.9	5.8	4.2	0.0	0.0	0.0	8.0	9.6	8.8	1.5	2.9	2.2
9	Sankhuwasabha	Pancha 1		Province No. 1	5.4	6.9	6.2	7.1	6.6	6.9	4.8	4.0	4.4	0.6	5.7	3.0	0.0	0.0	0.0	5.8	5.9	5.8	0.3	2.8	1.6
9	Sankhuwasabha	Sabhaç 1		Province No. 1	13.3	13.8	13.6	7.5	7.6	7.5	1.6	1.1	1.4	4.6	12.5	8.3	11.7	0.0	7.1	7.5	7.5	7.5	8.2	6.3	7.2
9	Sankhuwasabha	Silichor 1		Province No. 1	3.6	2.3	2.9	5.0	3.3	4.1	5.8	12.3	8.7	2.2	4.5	3.3	0.0	0.0	0.0	4.8	6.0	5.4	1.1	2.3	1.7
9	Sankhuwasabha	1		Province No. 1	7.3	8.6	8.0	6.2	7.0	6.6	7.8	8.2	8.0	6.7											

Grade wise repetition rates at lower secondary and secondary level, Flash I_2075 (2019-020)

Dist_ Code	Dist_name	Local level_name	Province No	Province_Name	% of LSS and SS Level Total Repetition																				
					Grade 6			Grade 7			Grade 8			Grade 9			Grade 10			Grade 6-8			Grade 9-10		
					Girls	Boys	Total	Girls	Boys	Total	Girls	Boys	Total	Girls	Boys	Total	Girls	Boys	Total	Girls	Boys	Total	Girls	Boys	Total
10	Bhojpur	Aamch 1		Province No. 1	2.8	2.6	2.7	1.6	0.9	1.3	0.9	2.2	1.5	2.0	4.0	3.0	0.0	0.0	0.0	1.7	1.9	1.8	1.0	2.0	1.5
10	Bhojpur	Arun G 1		Province No. 1	8.8	11.4	10.1	9.0	4.9	7.1	11.0	12.6	11.8	5.2	9.6	7.3	0.0	0.0	0.0	9.6	9.6	9.6	2.6	4.8	3.7
10	Bhojpur	Bhojpu 1		Province No. 1	2.7	8.1	5.6	5.5	5.9	5.7	6.6	7.7	7.1	6.3	8.3	7.4	0.0	0.0	0.0	4.9	7.2	6.1	3.2	4.2	3.7
10	Bhojpur	Hatuwz 1		Province No. 1	2.6	3.6	3.1	0.5	3.8	2.2	1.8	3.0	2.4	0.0	0.0	0.0	1.4	12.5	6.6	1.6	3.5	2.6	0.7	6.3	3.5
10	Bhojpur	Pauwa 1		Province No. 1	2.6	5.8	4.0	1.9	2.5	2.2	0.0	2.7	1.1	0.0	0.0	0.0	0.0	0.0	0.0	1.5	3.7	2.6	0.0	0.0	0.0
10	Bhojpur	Rampr 1		Province No. 1	6.6	3.8	5.2	1.5	3.4	2.4	1.4	3.3	2.4	2.7	1.5	2.1	0.0	0.0	0.0	3.2	3.5	3.3	1.4	0.7	1.1
10	Bhojpur	Salpas 1		Province No. 1	5.6	8.1	6.9	1.2	5.9	3.5	0.5	4.1	2.2	0.0	1.6	0.7	0.0	0.0	0.0	2.4	6.0	4.2	0.0	0.8	0.4
10	Bhojpur	Shadar 1		Province No. 1	4.0	7.5	5.8	5.1	5.4	5.3	2.7	9.2	5.8	2.3	3.8	3.0	0.0	0.0	0.0	3.9	7.4	5.7	1.2	1.9	1.5
10	Bhojpur	Tyamk 1		Province No. 1	7.0	8.0	7.6	9.5	7.1	8.3	4.3	2.4	3.4	4.3	6.9	5.5	0.7	0.0	0.4	6.9	5.8	6.4	2.5	3.4	3.0
10	Bhojpur	1	1	Province No. 1	4.5	6.6	5.6	4.1	4.6	4.3	3.4	5.8	4.6	2.7	4.4	3.5	0.3	1.6	0.9	4.0	5.7	4.8	1.5	3.0	2.2
11	Solukhumbu	Dudhkz 1		Province No. 1	9.8	12.8	11.4	7.7	16.8	12.3	20.0	24.8	22.4	2.8	8.0	5.3	0.0	0.0	0.0	12.5	18.1	15.3	1.4	4.0	2.7
11	Solukhumbu	Dudhkz 1		Province No. 1	8.8	26.4	17.7	15.1	21.9	18.5	6.9	11.3	9.1	8.8	14.4	11.0	0.0	30.2	13.7	10.3	19.9	15.1	4.4	22.3	13.4
11	Solukhumbu	Khumb 1		Province No. 1	0.0	1.3	0.7	0.0	1.6	0.7	0.0	0.0	0.0	2.9	2.8	2.9	0.0	0.0	0.0	0.0	1.0	0.5	1.5	1.4	1.4
11	Solukhumbu	Likhupi 1		Province No. 1	0.0	0.0	0.0	3.2	2.1	2.7	0.0	1.3	0.6	0.0	0.0	0.0	0.0	0.0	1.1	1.1	1.1	0.0	0.0	0.0	
11	Solukhumbu	Mahak 1		Province No. 1	14.5	15.2	14.8	24.3	8.1	17.2	10.5	9.2	9.9	12.3	8.1	10.3	0.0	0.0	0.0	16.4	10.8	13.6	6.2	4.0	5.1
11	Solukhumbu	Nechaz 1		Province No. 1	1.6	4.2	2.9	3.2	6.5	4.9	1.3	1.9	1.6	0.0	5.8	2.7	0.0	0.0	0.0	2.0	4.2	3.1	0.0	2.9	1.4
11	Solukhumbu	Soludu 1		Province No. 1	7.6	9.2	8.4	5.3	6.4	5.9	3.2	3.8	3.5	5.0	4.0	4.5	0.0	0.0	0.0	5.4	6.5	5.9	2.5	2.0	2.2
11	Solukhumbu	Sotang 1		Province No. 1	11.1	11.9	11.5	4.1	5.9	4.9	2.5	3.1	2.8	6.2	8.7	7.4	0.0	0.0	0.0	5.9	7.0	6.4	3.1	4.4	3.7
11	Solukhumbu	1	1	Province No. 1	8.2	11.4	9.8	9.0	9.9	9.4	6.8	8.4	7.6	5.0	6.7	5.8	0.0	3.7	1.8	8.0	9.9	9.0	2.5	5.2	3.9
12	Okhaladhunga	Champ 1		Province No. 1	1.4	1.4	1.4	0.4	0.0	0.2	0.0	0.0	0.0	1.3	0.5	0.9	0.0	0.5	0.3	0.6	0.5	0.5	0.6	0.5	0.6
12	Okhaladhunga	Chisan 1		Province No. 1	4.8	7.9	6.6	3.9	5.6	4.7	1.4	0.7	1.0	1.5	0.8	1.1	0.0	0.0	0.0	3.4	4.7	4.1	0.7	0.4	0.6
12	Okhaladhunga	Khijide 1		Province No. 1	4.6	4.1	4.4	4.3	6.4	5.3	3.6	6.9	5.1	3.0	8.8	5.9	0.6	1.4	1.0	4.1	5.8	5.0	1.8	5.1	3.5
12	Okhaladhunga	Likhu C 1		Province No. 1	1.7	2.2	1.9	3.3	3.6	3.5	1.4	4.4	2.8	0.0	0.9	0.5	0.0	0.0	0.0	2.2	3.4	2.8	0.0	0.5	0.2
12	Okhaladhunga	Maneb 1		Province No. 1	1.9	9.1	5.5	3.4	5.7	4.4	2.2	3.0	2.6	0.0	0.0	0.0	0.4	0.0	0.2	2.5	5.9	4.2	0.2	0.0	0.1
12	Okhaladhunga	Molung 1		Province No. 1	0.7	2.4	1.6	1.5	1.6	1.5	0.0	0.7	0.3	0.6	0.0	0.3	0.0	0.0	0.0	0.7	1.6	1.2	0.3	0.0	0.2
12	Okhaladhunga	Siddhic 1		Province No. 1	1.4	0.8	1.2	1.3	1.1	1.2	0.7	1.1	0.9	1.7	4.7	3.2	0.0	0.0	0.0	1.1	1.0	1.1	0.9	2.4	1.6
12	Okhaladhunga	Sunkos 1		Province No. 1	3.2	1.4	2.3	1.9	1.3	1.6	0.6	1.3	1.0	0.9	5.4	3.1	0.5	0.9	0.7	1.9	1.3	1.6	0.7	3.2	1.9
12	Okhaladhunga	1	1	Province No. 1	2.3	3.6	2.9	2.4	2.9	2.6	1.2	2.1	1.6	1.1	2.8	1.9	0.2	0.4	0.3	2.0	2.8	2.4	0.7	1.6	1.1
13	Khotang	Ainselu 1		Province No. 1	8.0	14.1	11.0	11.3	9.9	10.7	13.0	13.8	13.4	5.0	14.1	9.7	0.0	0.0	0.0	10.8	12.6	11.7	2.5	7.1	4.8
13	Khotang	Baraha 1		Province No. 1	0.5	2.5	1.5	0.5	2.2	1.3	0.0	2.4	1.1	0.0	0.0	0.0	0.0	0.0	0.0	0.3	2.4	1.3	0.0	0.0	0.0
13	Khotang	Diprun 1		Province No. 1	3.9	3.2	3.5	0.5	2.7	1.6	37.9	43.7	40.3	4.5	5.6	5.0	0.0	0.0	0.0	14.1	16.5	15.3	2.2	2.8	2.5
13	Khotang	Halesi 1		Province No. 1	4.7	4.4	4.6	3.7	6.6	5.1	3.2	4.0	3.6	7.0	5.5	6.2	0.0	0.0	0.0	3.9	5.0	4.4	3.5	2.7	3.1
13	Khotang	Janted 1		Province No. 1	5.1	7.3	6.3	1.8	6.1	4.2	0.9	5.0	2.5	4.7	6.3	5.5	0.0	0.0	0.0	2.6	6.1	4.4	2.4	3.2	2.8
13	Khotang	Kepilas 1		Province No. 1	3.1	5.8	4.4	1.0	2.5	1.7	0.0	0.0	0.0	0.6	1.4	1.0	11.2	0.0	6.0	1.4	2.8	2.1	5.9	0.7	3.3
13	Khotang	Khoteh 1		Province No. 1	5.3	10.0	7.5	5.9	12.0	8.8	7.1	7.9	7.5	2.8	8.8	5.4	0.4	9.9	4.3	6.1	10.0	8.0	1.6	9.4	5.5
13	Khotang	Lamida 1		Province No. 1	0.9	2.5	1.7	0.0	0.0	0.0	3.3	9.8	6.5	1.4	1.4	1.4	0.0	0.0	0.0	1.4	4.1	2.7	0.7	0.7	0.7
13	Khotang	Rupakr 1		Province No. 1	3.1	4.0	3.5	2.8	3.3	3.0	3.7	4.1	3.9	4.2	5.9	5.0	2.8	0.0	1.5	3.2	3.8	3.5	3.5	3.0	3.2
13	Khotang	Sakela 1		Province No. 1	3.9	6.5	5.1	0.9	5.1	3.1	0.0	2.9	1.2	1.8	1.0	1.4	0.0	0.0	0.0	1.6	4.9	3.2	0.9	0.5	0.7
13	Khotang	1	1	Province No. 1	3.9	5.8	4.8	3.1	5.2	4.1	7.4	8.8	8.0	3.7	5.6	4.6	1.4	0.9	1.2	4.8	6.6	5.7	2.6	3.2	2.9
14	Udayapur	Belaka 1		Province No. 1	4.5	7.2	5.9	5.7	6.1	5.9	4.0	2.1	3.1	3.4	3.5	3.4	2.7	7.2	4.7	4.8	5.1	4.9	3.0	5.4	4.2
14	Udayapur	Chaudz 1		Province No. 1	1.8	2.3	2.0	1.4	2.3	1.9	3.8	4.8	4.3	0.7	0.9	0.8	2.1	0.3	1.2	2.3	3.1	2.7	1.4	0.6	1.0
14	Udayapur	Katari 1 1		Province No. 1	3.8	5.7	4.8	3.1	3.9	3.5	9.6	11.4	10.5	3.6	3.9	3.8	0.0	0.2	0.1	5.5	7.0	6.3	1.8	2.1	1.9
14	Udayapur	Limchu 1		Province No. 1	1.4	10.3	6.1	4.7	6.9	5.7	8.1	13.2	10.4	8.3	10.2	9.2	0.0	0.0	0.0	4.7	10.1	7.4	4.1	5.1	4.6
14	Udayapur	Rautan 1		Province No. 1	4.5	6.3	5.4	8.7	8.2	8.5	6.5	4.7	5.7	11.5	14.5	12.9	0.4	0.0	0.2	6.5	6.4	6.5	6.0	7.2	6.6
14	Udayapur	Tapli G 1		Province No. 1	3.7	8.5	6.0	2.2	3.2	2.7	2.9	2.7	2.8	4.0	5.6	4.8	0.0	0.0	0.0	2.9	4.8	3.9	2.0	2.8	2.4
14	Udayapur	Triyugz 1		Province No. 1	3.1	4.3	3.7	2.6	3.0	2.8	2.6	1.8	2.2	2.4	1.8	2.1	0.1	1.6	0.8	2.8	3.0	2.9	1.3	1.7	1.5
14	Udayapur	Udayar 1		Province No. 1	7.1	11.0	9.2	6.8	9.0	7.8	3.4	4.1	3.7	2.4	3.4	2.9	13.1	0.4	6.9	5.8	8.0	6.9	7.7	1.9	4.8
14	Udayapur	1	1	Province No. 1	3.7	5.8	4.8	3.8	4.5	4.1	4.7	4.8	4.8	3.5	3.8	3.7	1.6	1.5	1.6	4.1	5.0	4.6	2.6	2.7	2.6

Grade wise repetition rates at lower secondary and secondary level, Flash I_2075 (2019-020)

Dist_ Code	Dist_name	Local level_name	Province No	Province_Name	% of LSS and SS Level Total Repetition																				
					Grade 6			Grade 7			Grade 8			Grade 9			Grade 10			Grade 6-8			Grade 9-10		
					Girls	Boys	Total	Girls	Boys	Total	Girls	Boys	Total	Girls	Boys	Total	Girls	Boys	Total	Girls	Boys	Total	Girls	Boys	Total
15	Saptari	Agnisai	2	Province No. 2	1.1	0.4	0.7	2.8	1.8	2.3	0.4	1.3	0.8	0.0	0.4	0.2	0.0	0.0	0.0	1.4	1.2	1.3	0.0	0.2	0.1
15	Saptari	Belhi C	2	Province No. 2	0.0	0.0	0.0	0.0	0.0	0.0	0.0	0.0	0.0	0.0	0.0	0.0	0.0	0.0	0.0	0.0	0.0	0.0	0.0	0.0	0.0
15	Saptari	Bishnu	2	Province No. 2	0.8	0.0	0.5	0.0	0.0	0.0	10.4	11.1	10.7	0.3	1.0	0.7	0.0	0.0	0.0	3.7	3.7	3.7	0.2	0.5	0.3
15	Saptari	Bodeb	2	Province No. 2	3.5	5.0	4.1	4.0	4.5	4.2	0.7	1.7	1.2	1.2	0.3	0.7	0.0	0.0	0.0	2.7	3.7	3.2	0.6	0.1	0.4
15	Saptari	Chhinn	2	Province No. 2	2.2	1.2	1.8	0.0	0.0	0.0	1.6	1.0	1.3	0.8	0.0	0.5	0.0	0.0	0.0	1.3	0.7	1.0	0.4	0.0	0.2
15	Saptari	Dakne	2	Province No. 2	1.1	0.6	0.9	0.0	0.0	0.0	1.0	0.2	0.6	0.2	0.0	0.1	0.0	0.0	0.0	0.7	0.3	0.5	0.1	0.0	0.1
15	Saptari	Hanum	2	Province No. 2	2.2	1.9	2.1	5.2	2.4	3.9	2.6	2.1	2.3	6.1	0.6	3.4	0.0	6.5	3.4	3.3	2.1	2.7	3.0	3.6	3.3
15	Saptari	Kanch	2	Province No. 2	5.9	6.0	6.0	8.2	9.0	8.6	1.4	3.1	2.2	8.4	8.4	8.4	0.6	0.3	0.5	5.2	6.0	5.6	4.5	4.4	4.5
15	Saptari	Khada	2	Province No. 2	2.5	2.5	2.5	2.8	0.8	1.9	4.7	3.5	4.1	1.1	1.5	1.3	4.7	5.1	4.9	3.3	2.3	2.8	2.9	3.3	3.1
15	Saptari	Mahad	2	Province No. 2	0.0	3.1	1.2	2.6	0.7	1.9	2.5	0.0	1.3	4.0	2.2	3.2	0.0	0.0	0.0	1.7	1.2	1.5	2.0	1.1	1.6
15	Saptari	Rajbira	2	Province No. 2	0.9	0.0	0.5	1.5	1.7	1.6	0.5	0.7	0.6	0.0	0.0	0.0	0.0	0.0	0.0	1.0	0.8	0.9	0.0	0.0	0.0
15	Saptari	Rupani	2	Province No. 2	2.9	4.8	3.6	4.1	2.6	3.5	7.7	8.4	8.1	7.8	9.8	8.8	0.6	2.5	1.4	4.9	5.3	5.1	4.2	6.1	5.2
15	Saptari	Saptak	2	Province No. 2	4.9	6.0	5.4	4.7	6.2	5.5	2.8	3.4	3.1	5.0	6.2	5.6	0.0	0.0	0.0	4.1	5.2	4.7	2.5	3.1	2.8
15	Saptari	Shamb	2	Province No. 2	5.0	8.9	7.1	3.2	3.4	3.3	4.4	3.6	4.0	3.8	9.6	6.8	0.0	0.0	0.0	4.2	5.3	4.7	1.9	4.8	3.3
15	Saptari	Surung	2	Province No. 2	2.9	4.2	3.5	0.9	0.3	0.6	3.4	4.6	4.0	2.4	1.9	2.2	0.0	0.0	0.0	2.4	3.1	2.7	1.2	1.0	1.1
15	Saptari	Tilatha	2	Province No. 2	0.0	0.0	0.0	0.0	0.0	0.0	0.0	0.0	0.0	0.0	0.0	0.0	0.0	0.0	0.0	0.0	0.0	0.0	0.0	0.0	0.0
15	Saptari	Tirahut	2	Province No. 2	5.3	9.2	6.9	9.3	6.4	8.2	0.0	0.0	0.0	0.7	0.6	0.6	20.5	0.0	10.6	4.9	5.2	5.0	10.6	0.3	5.5
15	Saptari	Walan	2	Province No. 2	0.6	1.6	1.0	0.7	2.3	1.5	0.0	0.0	0.0	0.8	5.1	2.6	0.0	0.0	0.0	0.4	1.3	0.9	0.4	2.5	1.5
15	Saptari	2	Province No. 2	2.2	3.0	2.6	2.6	2.3	2.5	2.6	2.7	2.6	2.3	2.5	2.4	0.8	0.9	0.8	2.5	2.7	2.6	1.5	1.7	1.6	
16	Siraha	Arnam	2	Province No. 2	14.5	21.2	17.3	26.8	27.3	27.0	18.1	18.4	18.2	25.6	23.2	24.4	10.6	0.0	5.3	19.8	22.3	21.0	18.1	11.6	14.9
16	Siraha	Aurahi	2	Province No. 2	7.4	11.4	9.2	5.7	8.1	6.6	6.7	15.6	11.1	7.3	9.9	8.7	0.0	0.0	0.0	6.6	11.7	9.1	3.7	5.0	4.3
16	Siraha	Bariyar	2	Province No. 2	15.4	16.8	16.1	15.4	18.4	16.9	11.1	13.5	12.2	11.8	13.5	12.6	0.0	0.0	0.0	14.0	16.2	15.1	5.9	6.8	6.3
16	Siraha	Bhagav	2	Province No. 2	5.2	8.5	6.4	14.7	9.4	12.2	5.3	7.2	6.2	9.8	11.0	10.3	7.1	11.5	8.9	8.4	8.3	8.4	8.5	11.2	9.9
16	Siraha	Bishnu	2	Province No. 2	7.2	8.9	8.1	10.6	14.6	12.5	7.8	5.7	6.7	7.4	4.2	5.9	0.0	0.0	0.0	8.5	9.8	9.1	3.7	2.1	2.9
16	Siraha	Dhang	2	Province No. 2	3.5	2.0	2.7	1.3	1.1	1.2	7.1	4.5	5.7	1.1	0.9	1.0	0.0	0.0	0.0	4.0	2.6	3.3	0.6	0.5	0.5
16	Siraha	Golbaz	2	Province No. 2	3.4	2.9	3.1	2.2	2.3	2.3	5.2	3.9	4.5	0.4	0.2	0.3	3.4	0.0	1.5	3.6	3.0	3.3	1.9	0.1	1.0
16	Siraha	Kalyan	2	Province No. 2	2.7	1.6	2.2	2.6	1.4	2.0	0.5	1.3	0.9	0.0	0.3	0.2	5.9	0.0	2.8	2.0	1.4	1.7	3.0	0.2	1.6
16	Siraha	Karjan	2	Province No. 2	4.9	5.2	5.1	4.3	2.2	3.2	1.8	0.5	1.1	0.0	0.0	0.0	0.0	0.0	0.0	3.7	2.7	3.2	0.0	0.0	0.0
16	Siraha	Lahan	2	Province No. 2	0.8	0.6	0.7	1.2	1.4	1.3	3.0	2.7	2.8	1.2	1.2	1.2	0.0	0.0	0.0	1.6	1.6	1.6	0.6	0.6	0.6
16	Siraha	Laxmip	2	Province No. 2	22.9	18.9	21.0	18.1	17.0	17.6	25.3	19.0	22.4	2.7	0.4	1.6	0.0	0.0	0.0	22.1	18.3	20.2	1.3	0.2	0.8
16	Siraha	Mirchai	2	Province No. 2	5.4	3.5	4.2	5.0	3.1	3.9	7.2	2.7	4.5	4.4	1.8	2.8	0.0	0.0	0.0	5.9	3.1	4.5	2.2	0.9	1.6
16	Siraha	Naraha	2	Province No. 2	2.6	0.6	1.5	0.9	0.6	0.7	3.4	2.9	3.1	0.0	0.4	0.2	0.0	0.0	0.0	2.3	1.3	1.8	0.0	0.2	0.1
16	Siraha	Navara	2	Province No. 2	14.7	20.5	17.5	7.5	11.5	9.6	22.2	17.8	19.9	11.4	8.0	9.5	0.0	14.8	6.8	14.8	16.6	15.7	5.7	11.4	8.6
16	Siraha	Sakhuv	2	Province No. 2	6.2	7.0	6.5	0.0	4.2	1.9	3.9	12.0	7.2	6.3	7.8	6.9	0.0	0.0	0.0	3.3	7.7	5.5	3.2	3.9	3.5
16	Siraha	Siraha	2	Province No. 2	7.6	5.8	6.6	9.7	6.1	7.7	15.6	9.2	12.1	12.6	6.2	9.0	3.5	3.1	3.3	11.0	7.1	9.0	8.0	4.6	6.3
16	Siraha	Sukhip	2	Province No. 2	7.4	10.1	8.8	8.7	10.2	9.4	18.3	16.6	17.5	8.1	9.5	8.8	6.6	6.8	6.7	11.5	12.3	11.9	7.4	8.1	7.8
16	Siraha	2	Province No. 2	6.5	5.5	6.0	6.7	5.5	6.1	9.3	6.9	8.0	5.7	4.1	4.8	2.2	1.4	1.8	7.5	6.0	6.7	3.9	2.7	3.3	
17	Dhanusha	Aurahi	2	Province No. 2	0.5	0.0	0.3	0.5	0.0	0.3	0.0	0.0	0.0	0.8	0.0	0.4	0.0	0.0	0.0	0.3	0.0	0.2	0.4	0.0	0.2
17	Dhanusha	Batesw	2	Province No. 2	0.0	0.0	0.0	0.0	0.0	0.0	0.0	1.4	0.7	0.0	0.0	0.0	0.0	0.0	0.0	0.5	0.2	0.0	0.0	0.0	0.0
17	Dhanusha	Bidehi	2	Province No. 2	1.2	1.9	1.5	1.7	0.0	0.9	0.3	0.0	0.1	0.0	0.0	0.0	0.0	0.0	1.1	0.6	0.8	0.0	0.0	0.0	
17	Dhanusha	Chhire	2	Province No. 2	0.3	0.4	0.3	0.0	0.0	0.0	0.7	0.0	0.4	2.0	0.0	1.0	14.2	0.0	7.1	0.3	0.1	0.2	8.1	0.0	4.0
17	Dhanusha	Dhana	2	Province No. 2	0.0	0.0	0.0	0.0	0.0	0.0	0.0	0.0	0.0	0.0	0.0	0.0	0.0	0.0	0.0	0.0	0.0	0.0	0.0	0.0	0.0
17	Dhanusha	Dhanu	2	Province No. 2	0.0	0.0	0.0	0.0	0.0	0.0	0.2	0.0	0.1	0.0	0.0	0.0	0.0	0.0	0.1	0.0	0.0	0.0	0.0	0.0	0.0
17	Dhanusha	Ganes	2	Province No. 2	2.2	1.5	1.9	1.4	0.4	0.9	1.5	0.4	1.0	0.0	0.7	0.4	0.0	0.0	0.0	1.7	0.8	1.2	0.0	0.4	0.2
17	Dhanusha	Hansa	2	Province No. 2	1.3	0.4	0.9	1.2	0.0	0.6	6.4	2.5	4.3	0.0	0.0	0.0	0.0	0.0	0.0	3.0	1.0	2.0	0.0	0.0	0.0
17	Dhanusha	Janak	2	Province No. 2	0.0	0.0	0.0	0.0	0.0	0.0	1.5	1.4	1.5	1.3	0.8	1.1	0.0	0.0	0.0	0.5	0.5	0.5	0.6	0.4	0.5
17	Dhanusha	Janakp	2	Province No. 2	0.1	0.3	0.2	0.3	0.4	0.4	3.5	2.1	2.7	0.2	0.1	0.2	0.0	0.0	0.0	1.3	0.9	1.1	0.1	0.1	0.1
17	Dhanusha	Kamal	2	Province No. 2	0.0	0.7	0.3	1.1	0.6	0.8	0.4	0.0	0.2	0.0	0.0	0.0	0.0	0.0	0.0	0.5	0.4	0.5	0.0	0.0	0.0
17	Dhanusha	Laxmin	2	Province No. 2	0.0	0.0	0.0	0.0	0.0	0.0	0.0	0.0	0.0	0.6	0.0	0.3	0.0	0.0	0.0	0.0	0.0	0.0	0.3	0.0	0.2
17	Dhanusha	Mithila	2	Province No. 2	1.2	0.4	0.9	4.2	0.8	2.7	1.9	1.2	1.6	0.0	0.0	0.0	0.0	0.0	2.5	0.8	1.6	0.0	0.0	0.0	
17	Dhanusha	Mithila	2	Province No. 2	2.7	2.3	2.5	2.5	4.5	3.4	0.6	0.6	0.6	0.5	0.3	0.4	0.0	0.0	0.0	2.0	2.5	2.2	0.3	0.1	0.2
17	Dhanusha	Mukhiy	2	Province No. 2	0.0	0.0	0.0	0.0	0.0	0.0	0.0	0.0	0.0	0.0	0.0	0.0	0.0	0.0	0.0	0.0	0.0	0.0	0.0	0.0	0.0
17	Dhanusha	Nagara	2	Province No. 2	0.0	0.0	0.0	0.0	0.0	0.0	0.0	0.0	0.0	0.0	0.0	0.0	0.0	0.0	0.0	0.0	0.0	0.0	0.0	0.0	0.0
17	Dhanusha	Sabail	2	Province No. 2	1.3	2.0	1.6	0.5	0.0	0.3	0.4	0.5	0.5	0.0	0.0	0.0	0.0	0.0	0.7	0.8	0.8	0.0	0.0	0.0	
17	Dhanusha	Sahidn	2	Province No. 2	4.4	4.5	4.4	2.4	1.7	2.1	5.0	4.5	4.7	0.0	0.0	0.0	0.0	0.0	0.0	3.9	3.6	3.7	0.0	0.0	0.0
17	Dhanusha	2	Province No. 2	1.0	0.9	0.9																			

Grade wise repetition rates at lower secondary and secondary level, Flash I_2075 (2019-020)

Dist_ Code	Dist_name	Local level_name	Province No	Province_Name	% of LSS and SS Level Total Repetition																					
					Grade 6			Grade 7			Grade 8			Grade 9			Grade 10			Grade 6-8			Grade 9-10			
					Girls	Boys	Total	Girls	Boys	Total	Girls	Boys	Total	Girls	Boys	Total	Girls	Boys	Total	Girls	Boys	Total	Girls	Boys	Total	
33	Bara	Adarsh 2		Province No. 2	0.4	0.0	0.2	1.4	0.5	1.0	0.0	0.0	0.0	0.0	0.0	0.0	0.0	0.0	0.0	0.0	0.6	0.2	0.4	0.0	0.0	0.0
33	Bara	Baraga 2		Province No. 2	0.0	0.0	0.0	1.3	0.0	0.7	0.0	0.0	0.0	0.0	0.0	0.0	0.0	0.0	0.0	0.0	0.4	0.0	0.2	0.0	0.0	0.0
33	Bara	Bishrar 2		Province No. 2	0.5	0.0	0.3	0.0	0.0	0.0	0.0	0.0	0.0	0.0	0.0	0.0	0.0	0.0	0.0	0.2	0.0	0.1	0.0	0.0	0.0	
33	Bara	Devtal 2		Province No. 2	10.2	14.4	12.4	1.3	3.0	2.1	0.0	0.0	0.0	0.0	0.0	0.0	0.0	0.0	0.0	3.8	5.8	4.8	0.0	0.0	0.0	
33	Bara	Jitpur 2		Province No. 2	1.9	0.9	1.4	1.5	0.9	1.2	0.9	0.8	0.9	1.9	3.5	2.8	0.0	0.0	0.0	1.4	0.9	1.2	1.0	1.8	1.4	
33	Bara	Kalaiya 2		Province No. 2	0.9	1.0	1.0	0.6	0.7	0.6	0.1	0.2	0.1	0.6	1.2	0.9	0.0	0.0	0.0	0.5	0.6	0.6	0.3	0.6	0.5	
33	Bara	Karaiya 2		Province No. 2	7.8	10.8	9.1	3.4	6.5	4.9	0.0	0.0	0.0	2.4	1.2	1.9	0.0	0.0	0.0	3.7	5.8	4.8	1.2	0.6	0.9	
33	Bara	Kolhabi 2		Province No. 2	1.2	2.3	1.7	1.4	2.6	2.0	2.7	4.6	3.6	1.4	1.6	1.5	0.0	0.0	0.0	1.8	3.2	2.5	0.7	0.8	0.8	
33	Bara	Mahaga 2		Province No. 2	2.0	3.3	2.6	2.1	1.9	2.0	0.8	1.0	0.9	0.0	0.0	0.0	0.0	4.3	2.1	1.7	2.1	1.9	0.0	2.2	1.1	
33	Bara	Nijgad 2		Province No. 2	1.1	3.3	2.3	1.5	5.1	3.3	1.7	3.4	2.5	1.9	3.9	2.8	0.0	0.0	0.0	1.4	3.9	2.7	0.9	2.0	1.5	
33	Bara	Pachar 2		Province No. 2	0.9	3.2	2.1	0.0	0.0	0.0	0.0	0.0	0.0	0.0	0.0	0.0	0.0	0.0	0.0	0.3	1.1	0.7	0.0	0.0	0.0	
33	Bara	Parwar 2		Province No. 2	2.7	3.2	2.9	7.8	3.1	5.7	0.0	0.0	0.0	1.3	0.7	1.0	0.0	0.0	0.0	3.5	2.1	2.8	0.7	0.3	0.5	
33	Bara	Pheta 2		Province No. 2	0.0	0.0	0.0	0.0	0.0	0.0	0.0	0.0	0.0	0.0	0.0	0.0	0.0	0.0	0.0	0.0	0.0	0.0	0.0	0.0	0.0	
33	Bara	Prasau 2		Province No. 2	1.9	2.6	2.2	0.7	0.5	0.6	0.4	0.9	0.7	0.0	0.0	0.0	0.0	0.0	0.0	1.0	1.3	1.2	0.0	0.0	0.0	
33	Bara	Simrou 2		Province No. 2	0.0	0.0	0.0	1.1	0.3	0.7	0.3	0.3	0.3	0.0	0.0	0.0	0.0	0.0	0.0	0.5	0.2	0.3	0.0	0.0	0.0	
33	Bara	Subam 2		Province No. 2	0.0	0.0	0.0	0.0	0.0	0.0	0.0	0.0	0.0	0.0	0.0	0.0	0.0	0.0	0.0	0.0	0.0	0.0	0.0	0.0	0.0	
33	Bara	2		Province No. 2	1.5	2.0	1.7	1.3	1.4	1.4	0.6	0.9	0.8	0.9	1.3	1.1	0.0	0.4	0.2	1.1	1.4	1.3	0.4	0.9	0.7	
34	Parsa	Bahude 2		Province No. 2	0.3	0.9	0.5	1.4	1.0	1.2	0.6	0.3	0.4	0.0	0.0	0.0	0.0	0.0	0.0	0.8	0.7	0.7	0.0	0.0	0.0	
34	Parsa	Bindab 2		Province No. 2	2.0	1.6	1.9	4.1	4.2	4.2	0.5	0.0	0.3	8.4	4.2	6.4	0.0	0.0	0.0	2.2	1.9	2.1	4.2	2.1	3.1	
34	Parsa	Birgunj 2		Province No. 2	2.8	3.1	3.0	2.3	2.2	2.3	1.1	1.7	1.4	0.1	0.1	0.1	0.0	0.0	0.0	2.1	2.3	2.2	0.1	0.1	0.1	
34	Parsa	Chhipa 2		Province No. 2	0.0	0.0	0.0	0.0	0.0	0.0	0.0	0.0	0.0	0.0	0.0	0.0	0.0	0.0	0.0	0.0	0.0	0.0	0.0	0.0	0.0	
34	Parsa	Dhobin 2		Province No. 2	0.0	0.6	0.3	0.0	1.3	0.5	0.0	0.0	0.0	0.9	0.0	0.4	0.0	0.0	0.0	0.0	0.6	0.3	0.4	0.0	0.2	
34	Parsa	Jagana 2		Province No. 2	0.0	0.0	0.0	0.0	0.0	0.0	0.0	0.0	0.0	0.0	0.0	0.0	0.0	0.0	0.0	0.0	0.0	0.0	0.0	0.0	0.0	
34	Parsa	Jira Bh 2		Province No. 2	0.0	0.0	0.0	0.0	0.0	0.0	0.0	0.0	0.0	0.0	0.0	0.0	0.0	0.0	0.0	0.0	0.0	0.0	0.0	0.0	0.0	
34	Parsa	Kalikan 2		Province No. 2	7.1	6.8	7.0	6.2	2.6	4.6	14.5	14.3	14.4	8.6	11.9	10.0	0.0	0.0	0.0	9.3	7.9	8.6	4.3	6.0	5.1	
34	Parsa	Pakahe 2		Province No. 2	0.0	0.0	0.0	0.0	0.0	0.0	0.0	0.0	0.0	0.0	0.0	0.0	0.0	0.0	0.0	0.0	0.0	0.0	0.0	0.0	0.0	
34	Parsa	Parsag 2		Province No. 2	0.4	2.9	1.7	0.4	0.8	0.6	0.9	0.9	0.9	0.5	1.0	0.7	0.0	0.0	0.0	0.5	1.5	1.0	0.3	0.5	0.4	
34	Parsa	Paterw 2		Province No. 2	1.9	2.5	2.2	0.6	0.0	0.3	0.0	0.0	0.0	0.0	0.0	0.0	0.0	0.0	0.0	0.8	0.8	0.8	0.0	0.0	0.0	
34	Parsa	Pokhar 2		Province No. 2	0.0	0.0	0.0	0.0	0.0	0.0	0.0	0.0	0.0	0.0	0.0	0.0	0.0	0.0	0.0	0.0	0.0	0.0	0.0	0.0	0.0	
34	Parsa	Sakhuv 2		Province No. 2	0.0	0.0	0.0	1.7	0.3	0.9	0.0	0.0	0.0	0.5	0.0	0.3	0.0	0.0	0.0	0.6	0.1	0.3	0.3	0.0	0.1	
34	Parsa	Thori C 2		Province No. 2	4.6	9.1	6.9	5.0	8.2	6.6	3.0	0.5	1.8	0.0	0.0	0.0	0.0	11.3	5.8	4.2	5.9	5.1	0.0	5.7	2.8	
34	Parsa	2		Province No. 2	1.9	2.4	2.1	1.9	1.7	1.8	1.5	1.5	1.5	0.9	0.6	0.7	0.0	0.5	0.3	1.8	1.9	1.8	0.5	0.5	0.5	
20	Sindhuli	Dudhot 3		Bagmati	2.3	3.7	3.0	2.1	1.7	1.9	1.8	2.1	1.9	2.0	2.3	2.1	0.0	0.0	0.0	2.1	2.5	2.3	1.0	1.2	1.1	
20	Sindhuli	Ghangl 3		Bagmati	2.2	4.9	3.5	1.3	1.8	1.5	4.1	5.4	4.7	0.0	0.0	0.0	0.0	0.0	0.0	2.5	4.0	3.3	0.0	0.0	0.0	
20	Sindhuli	Golanj 3		Bagmati	2.8	4.6	3.7	1.1	3.5	2.2	1.8	1.6	1.7	0.8	1.0	0.9	0.0	0.0	0.0	1.9	3.2	2.6	0.4	0.5	0.4	
20	Sindhuli	Harihar 3		Bagmati	0.7	1.4	1.1	0.0	1.4	0.7	0.0	0.4	0.2	0.0	0.0	0.0	0.0	0.0	0.0	0.2	1.1	0.6	0.0	0.0	0.0	
20	Sindhuli	Kamale 3		Bagmati	2.4	1.8	2.1	0.7	2.3	1.6	7.1	5.7	6.4	1.1	0.5	0.8	0.0	0.0	0.0	3.4	3.3	3.4	0.5	0.3	0.4	
20	Sindhuli	Marin C 3		Bagmati	3.2	5.4	4.3	2.1	3.1	2.6	3.9	5.2	4.5	0.3	4.5	2.1	0.0	0.6	0.3	3.0	4.6	3.8	0.2	2.6	1.4	
20	Sindhuli	Phikkal 3		Bagmati	4.3	2.5	3.5	8.0	4.4	6.3	3.4	1.6	2.6	2.2	3.7	2.8	0.0	0.0	0.0	5.2	2.8	4.0	1.1	1.8	1.5	
20	Sindhuli	Sunkos 3		Bagmati	3.6	5.6	4.6	3.2	2.6	2.9	0.4	0.9	0.6	2.7	2.6	2.7	0.0	0.0	0.0	2.4	3.0	2.7	1.4	1.3	1.3	
20	Sindhuli	Tinpate 3		Bagmati	1.8	1.2	1.5	1.5	1.4	1.5	1.0	1.8	1.4	0.6	1.4	1.0	0.0	0.0	0.0	1.4	1.5	1.5	0.3	0.7	0.5	
20	Sindhuli	3		Bagmati	2.4	2.9	2.6	1.9	2.2	2.1	2.8	2.9	2.8	1.1	1.7	1.4	0.0	0.0	0.0	2.4	2.7	2.5	0.6	0.8	0.7	
21	Ramechhap	Doram 3		Bagmati	2.0	5.1	3.4	1.7	5.5	3.6	9.3	12.7	11.1	10.9	7.9	9.5	0.0	0.0	0.0	4.3	7.8	6.1	5.4	4.0	4.7	
21	Ramechhap	Gokulg 3		Bagmati	6.8	11.9	9.2	12.3	13.8	13.0	29.9	26.8	28.5	2.9	3.4	3.1	0.0	0.0	0.0	16.3	17.5	16.9	1.4	1.7	1.6	
21	Ramechhap	Khada 3		Bagmati	2.6	4.4	3.4	2.2	2.7	2.4	1.9	2.2	2.0	3.0	3.3	3.1	0.0	0.5	0.2	2.2	3.1	2.6	1.5	1.9	1.7	
21	Ramechhap	Likhu C 3		Bagmati	3.5	5.2	4.3	2.7	4.1	3.4	2.1	1.9	2.0	4.0	2.4	3.3	0.0	0.0	0.0	2.8	3.7	3.2	2.0	1.2	1.6	
21	Ramechhap	Manthe 3		Bagmati	3.0	8.0	5.4	3.3	7.6	5.5	4.9	6.1	5.5	4.8	5.6	5.2	0.0	0.0	0.0	3.7	7.2	5.5	2.4	2.8	2.6	
21	Ramechhap	Ramec 3		Bagmati	3.8	5.1	4.4	3.0	5.3	4.1	3.3	2.0	2.7	1.7	4.4	2.9	0.0	0.0	0.0	3.4	4.1	3.8	0.9	2.2	1.5	
21	Ramechhap	Sunape 3		Bagmati	1.8	6.0	3.9	1.2	3.8	2.5	0.0	0.5	0.3	0.5	3.5	1.9	0.0	0.0	0.0	1.0	3.4	2.2	0.3	1.7	1.0	
21	Ramechhap	Umaku 3		Bagmati	3.2	12.2	7.5	3.8	4.1	4.0	9.3	11.2	10.3	5.5	10.5	7.9	0.0	0.0	0.0	5.5	9.2	7.3	2.8	5.2	4.0	
21	Ramechhap	3		Bagmati	3.3	7.1	5.2	3.7	6.0	4.8	7.4	7.7	7.6	4.3	5.0	4.6	0.0	0.1	0.0	4.8	6.9	5.9	2.1	2.5	2.3	

Grade wise repetition rates at lower secondary and secondary level, Flash I_2075 (2019-020)

Dist_ Code	Dist_name	Local level_name	Province No	Province_Name	% of LSS and SS Level Total Repetition																				
					Grade 6			Grade 7			Grade 8			Grade 9			Grade 10			Grade 6-8			Grade 9-10		
					Girls	Boys	Total	Girls	Boys	Total	Girls	Boys	Total	Girls	Boys	Total	Girls	Boys	Total	Girls	Boys	Total	Girls	Boys	Total
22	Dolakha	Baitest	3	Bagmati	2.1	1.1	1.6	2.3	2.9	2.6	0.9	1.0	1.0	2.9	1.0	2.0	0.0	0.0	0.0	1.8	1.7	1.7	1.5	0.5	1.0
22	Dolakha	Bhimes	3	Bagmati	1.7	2.4	2.0	2.1	2.7	2.4	3.2	3.1	3.2	2.0	5.0	3.5	4.0	5.1	4.5	2.3	2.7	2.5	3.0	5.1	4.0
22	Dolakha	Bigu G:	3	Bagmati	6.7	15.5	10.9	4.6	7.4	5.9	6.6	5.7	6.2	6.1	8.0	7.0	0.8	0.0	0.5	6.0	9.5	7.8	3.4	4.0	3.7
22	Dolakha	Gaurist	3	Bagmati	11.4	10.7	11.1	14.5	13.6	14.1	22.4	14.2	18.4	16.2	12.8	14.5	0.9	1.2	1.0	16.1	12.8	14.5	8.5	7.0	7.8
22	Dolakha	Jiri Naç	3	Bagmati	4.6	6.5	5.5	3.3	3.4	3.3	12.2	10.7	11.5	2.6	1.4	2.1	0.0	0.0	0.0	6.7	6.8	6.8	1.3	0.7	1.0
22	Dolakha	Kalinç	3	Bagmati	8.8	8.7	8.8	5.4	6.4	5.9	5.4	6.0	5.7	9.7	8.2	9.0	0.0	0.0	0.0	6.5	7.0	6.8	4.8	4.1	4.5
22	Dolakha	Melung	3	Bagmati	4.4	3.7	4.1	3.3	4.7	3.9	1.8	2.1	2.0	5.6	3.8	4.8	0.5	0.0	0.3	3.2	3.5	3.3	3.0	1.9	2.5
22	Dolakha	Sailung	3	Bagmati	6.1	6.3	6.2	5.8	5.3	5.6	3.7	5.1	4.4	3.4	5.8	4.6	0.0	12.5	4.7	5.2	5.5	5.4	1.7	9.2	5.4
22	Dolakha	Tamak	3	Bagmati	1.9	0.5	1.3	0.5	3.3	1.9	1.0	1.0	1.0	1.3	6.5	3.7	0.0	0.5	0.2	1.1	1.6	1.4	0.6	3.5	2.1
22	Dolakha		3	Bagmati	5.1	5.8	5.5	4.3	5.1	4.7	5.5	4.8	5.2	5.0	5.6	5.3	1.0	2.3	1.5	5.0	5.3	5.1	3.0	4.0	3.5
23	Sindhupalchok	Balefi	3	Bagmati	2.2	5.6	3.8	4.2	3.5	3.9	1.2	0.0	0.6	0.5	1.7	1.1	0.0	0.0	0.0	2.6	3.0	2.8	0.3	0.8	0.6
23	Sindhupalchok	Barhab	3	Bagmati	3.4	10.7	7.2	5.0	4.3	4.7	1.1	3.7	2.3	3.4	5.4	4.4	0.0	0.0	0.0	3.2	6.3	4.7	1.7	2.7	2.2
23	Sindhupalchok	Bhotek	3	Bagmati	8.1	8.5	8.3	2.8	8.5	5.3	9.4	4.1	7.0	3.7	5.7	4.7	0.0	0.0	0.0	6.8	7.0	6.9	1.9	2.8	2.3
23	Sindhupalchok	Chauta	3	Bagmati	3.3	5.1	4.2	2.0	4.0	2.9	3.6	4.1	3.8	2.7	2.7	2.7	3.5	0.0	1.9	3.0	4.4	3.7	3.1	1.4	2.2
23	Sindhupalchok	Helamt	3	Bagmati	5.8	6.7	6.2	5.6	7.2	6.2	13.7	12.1	13.0	5.0	8.5	6.6	0.0	0.0	0.0	8.4	8.7	8.5	2.5	4.2	3.4
23	Sindhupalchok	Indrawi	3	Bagmati	4.3	7.4	5.8	8.6	11.8	10.1	5.2	6.8	5.9	6.6	4.0	5.5	7.0	0.0	3.6	6.0	8.7	7.4	6.8	2.0	4.4
23	Sindhupalchok	Jugal	3	Bagmati	10.1	11.0	10.5	6.0	6.4	6.2	9.5	10.8	10.1	5.9	6.1	5.9	0.0	0.0	0.0	8.5	9.4	9.0	2.9	3.0	3.0
23	Sindhupalchok	Lisank	3	Bagmati	1.2	2.9	2.1	0.8	1.1	0.9	2.3	0.8	1.6	2.3	1.4	1.8	0.0	0.0	0.0	1.4	1.6	1.5	1.1	0.7	0.9
23	Sindhupalchok	Melam	3	Bagmati	6.0	10.0	7.8	7.1	8.3	7.6	12.9	16.2	14.4	2.4	3.7	3.0	6.8	0.0	3.8	8.6	11.5	10.1	4.6	1.8	3.2
23	Sindhupalchok	Panchç	3	Bagmati	8.1	10.9	9.4	3.8	5.0	4.3	1.2	3.7	2.4	0.7	2.9	1.7	17.3	0.0	10.1	4.4	6.5	5.5	9.0	1.4	5.2
23	Sindhupalchok	Sunkos	3	Bagmati	3.9	7.6	5.8	3.0	8.4	5.6	4.4	2.4	3.4	3.8	4.3	4.0	0.6	0.0	0.3	3.8	6.1	4.9	2.2	2.2	2.2
23	Sindhupalchok	Tripura	3	Bagmati	7.4	1.8	4.8	5.4	0.0	2.7	4.3	7.7	6.0	2.2	3.7	2.9	0.0	0.0	0.0	5.7	3.2	4.4	1.1	1.8	1.5
23	Sindhupalchok		3	Bagmati	5.4	7.9	6.7	4.8	6.3	5.5	6.3	7.0	6.6	3.3	4.0	3.6	3.7	0.0	2.0	5.5	7.1	6.3	3.5	2.0	2.8
24	Kavrepalanchok	Banepç	3	Bagmati	1.6	1.1	1.3	1.1	1.7	1.4	0.8	1.2	1.0	1.0	1.6	1.3	0.0	0.2	0.1	1.2	1.3	1.2	0.5	0.9	0.7
24	Kavrepalanchok	Bethan	3	Bagmati	1.2	6.9	3.8	1.9	0.6	1.2	1.7	1.2	1.5	1.1	1.4	1.3	0.0	0.0	0.0	1.6	2.9	2.2	0.6	0.7	0.6
24	Kavrepalanchok	Bhuml	3	Bagmati	6.5	4.0	5.4	3.8	5.1	4.5	2.4	0.0	1.4	2.9	0.0	1.5	0.0	0.0	0.0	4.2	3.0	3.6	1.4	0.0	0.7
24	Kavrepalanchok	Chauriç	3	Bagmati	1.1	1.8	1.5	0.5	0.0	0.2	0.0	0.0	0.0	0.8	3.4	2.0	12.9	0.0	7.1	0.5	0.6	0.6	6.9	1.7	4.3
24	Kavrepalanchok	Dhulikt	3	Bagmati	1.9	4.9	3.5	2.3	8.8	5.4	2.8	3.3	3.0	1.7	6.2	3.9	0.0	0.0	0.0	2.4	5.7	4.0	0.9	3.1	2.0
24	Kavrepalanchok	Khanik	3	Bagmati	3.9	9.0	6.2	10.4	10.0	10.2	2.6	7.6	4.8	1.9	3.7	2.7	0.9	0.0	0.5	5.6	8.9	7.3	1.4	1.8	1.6
24	Kavrepalanchok	Mahabl	3	Bagmati	2.4	3.8	3.1	2.7	1.2	1.9	0.8	2.9	1.8	1.7	1.1	1.5	0.0	0.0	0.0	2.0	2.6	2.3	0.9	0.6	0.7
24	Kavrepalanchok	Mandai	3	Bagmati	6.3	13.0	9.6	5.5	9.4	7.2	2.6	2.5	2.6	0.6	3.5	1.9	0.0	0.0	0.0	4.8	8.3	6.6	0.3	1.7	1.0
24	Kavrepalanchok	Namob	3	Bagmati	10.2	13.2	11.6	2.6	4.3	3.3	3.6	2.6	3.2	6.2	3.6	5.0	0.0	0.6	0.2	5.4	6.7	6.1	3.1	2.1	2.6
24	Kavrepalanchok	Panaut	3	Bagmati	2.0	5.8	3.9	2.0	3.4	2.7	8.0	7.8	7.9	3.1	0.8	1.9	0.0	0.0	0.0	4.0	5.7	4.8	1.5	0.4	1.0
24	Kavrepalanchok	Panchk	3	Bagmati	2.7	5.6	4.1	2.2	6.0	4.0	2.2	1.3	1.8	0.6	4.5	2.2	0.0	0.5	0.2	2.4	4.3	3.3	0.3	2.5	1.4
24	Kavrepalanchok	Roshi	3	Bagmati	2.7	6.6	4.5	2.1	4.6	3.3	2.7	4.7	3.7	2.5	5.4	3.8	3.6	0.0	2.2	2.5	5.3	3.9	3.0	2.7	2.9
24	Kavrepalanchok	Temal	3	Bagmati	4.7	5.5	5.1	3.8	3.9	3.8	3.9	5.1	4.5	2.1	4.2	3.0	0.0	0.0	0.0	4.1	4.8	4.5	1.0	2.1	1.6
24	Kavrepalanchok		3	Bagmati	3.3	5.8	4.5	2.8	4.3	3.5	2.8	3.4	3.1	1.9	3.0	2.4	1.3	0.1	0.8	3.0	4.5	3.7	1.6	1.5	1.6
25	Lalitpur	Bagma	3	Bagmati	2.0	2.1	2.0	2.8	2.8	2.8	1.8	1.4	1.6	2.2	2.2	2.2	0.0	0.0	0.0	2.2	2.1	2.2	1.1	1.1	1.1
25	Lalitpur	Godaw	3	Bagmati	1.0	3.3	2.2	0.8	1.7	1.2	1.4	2.6	2.0	2.0	2.6	2.3	2.1	0.0	1.1	1.1	2.6	1.8	2.0	1.3	1.7
25	Lalitpur	Konjyo	3	Bagmati	7.6	10.5	8.9	15.1	10.1	13.0	10.8	6.9	9.1	8.8	8.0	8.4	4.2	2.4	3.2	11.2	9.2	10.2	6.5	5.2	5.9
25	Lalitpur	Lalitpur	3	Bagmati	0.5	1.0	0.8	0.5	1.0	0.8	0.7	0.9	0.8	1.2	1.3	1.3	0.5	0.0	0.3	0.6	1.0	0.8	0.9	0.7	0.8
25	Lalitpur	Mahala	3	Bagmati	1.2	2.6	1.9	2.6	2.8	2.7	0.9	2.2	1.6	1.5	3.3	2.5	0.2	0.0	0.1	1.6	2.6	2.1	0.9	1.6	1.2
25	Lalitpur	Mahan	3	Bagmati	11.3	12.5	11.9	4.7	1.1	2.9	2.8	1.4	2.2	8.4	9.1	8.8	0.0	0.0	0.0	6.3	5.0	5.6	4.2	4.5	4.4
25	Lalitpur		3	Bagmati	1.1	2.0	1.6	1.3	1.6	1.5	1.2	1.5	1.3	1.7	2.1	1.9	0.8	0.1	0.4	1.2	1.7	1.4	1.2	1.1	1.1
26	Bhaktapur	Bhakta	3	Bagmati	0.9	2.1	1.5	1.3	1.9	1.6	2.8	2.3	2.5	2.2	1.6	1.9	0.0	0.0	0.0	1.6	2.1	1.9	1.1	0.8	0.9
26	Bhaktapur	Chagur	3	Bagmati	1.4	2.9	2.2	4.0	2.5	3.2	2.5	6.2	4.2	2.7	3.2	3.0	0.0	0.0	0.0	2.7	3.9	3.3	1.4	1.6	1.5
26	Bhaktapur	Madhaç	3	Bagmati	1.0	1.0	1.0	0.8	0.7	0.7	0.5	0.2	0.4	0.0	0.4	0.2	0.1	0.1	0.1	0.8	0.6	0.7	0.1	0.3	0.2
26	Bhaktapur	Suryab	3	Bagmati	0.3	2.3	1.4	0.9	1.6	1.3	0.6	0.7	0.7	0.8	0.8	0.8	0.0	0.0	0.0	0.6	1.5	1.1	0.4	0.4	0.4
26	Bhaktapur		3	Bagmati	0.9	1.9	1.4	1.4	1.6	1.5	1.7	1.7	1.7	1.4	1.3	1.3	0.0	0.0	0.0	1.3	1.7	1.5	0.7	0.7	0.7
27	Kathmandu	Budhar	3	Bagmati	0.8	0.4	0.6	0.4	0.4	0.4	0.3	0.1	0.2	0.2	0.1	0.1	0.1	0.0	0.0	0.5	0.3	0.4	0.1	0.0	0.1
27	Kathmandu	Chandç	3	Bagmati	1.6	3.2	2.4	1.4	3.0	2.2	0.9	1.9	1.4	2.6	3.3	3.0	0.0	0.0	0.0	1.3	2.7	2.0	1.3	1.6	1.5
27	Kathmandu	Dakshi	3	Bagmati	0.0	0.4	0.2	0.9	3.0	2.0	0.4	1.9	1.2	2.3	2.1	2.2	0.0	0.0	0.0	0.4	1.8	1.1	1.1	1.1	1.1
27	Kathmandu	Gokarr	3	Bagmati	0.7	1.5	1.1	1.1	0.9	1.0	0.4	0.3	0.4	1.4	1.4	1.4	0.0	0.0	0.0	0.7	0.9	0.8	0.7	0.7	0.7
27	Kathmandu	Kagesç	3	Bagmati	1.4	1.5	1.4	2.4	2.0	2.2	0.7	1.2	1.0												

Grade wise repetition rates at lower secondary and secondary level, Flash I_2075 (2019-020)

Dist_ Code	Dist_ name	Local level_ name	Province No	Province_ Name	% of LSS and SS Level Total Repetition																				
					Grade 6			Grade 7			Grade 8			Grade 9			Grade 10			Grade 6-8			Grade 9-10		
					Girls	Boys	Total	Girls	Boys	Total	Girls	Boys	Total	Girls	Boys	Total	Girls	Boys	Total	Girls	Boys	Total	Girls	Boys	Total
28	Nuwakot	Belkotç 3		Bagmati	5.2	10.1	7.5	3.9	7.5	5.6	3.7	6.3	4.9	0.6	2.9	1.7	0.0	0.0	0.0	4.3	8.0	6.1	0.3	1.4	0.9
28	Nuwakot	Bidur N 3		Bagmati	6.3	4.6	5.4	4.4	9.7	6.9	4.2	6.2	5.2	5.2	5.3	5.3	0.2	0.0	0.1	5.0	6.8	5.9	2.7	2.7	2.7
28	Nuwakot	Dupche 3		Bagmati	4.4	6.9	5.6	3.3	4.7	3.9	1.6	3.2	2.4	2.6	4.9	3.6	0.0	0.0	0.0	3.1	4.9	4.0	1.3	2.4	1.9
28	Nuwakot	Kakani 3		Bagmati	7.8	15.7	11.6	5.8	6.6	6.2	5.2	7.6	6.1	10.2	9.7	10.0	0.0	0.0	0.0	6.3	9.9	8.1	5.1	4.9	5.0
28	Nuwakot	Kispan 3		Bagmati	0.5	2.6	1.6	3.1	2.8	3.0	3.9	4.7	4.3	1.0	1.5	1.3	0.0	0.0	0.0	2.5	3.4	2.9	0.5	0.8	0.6
28	Nuwakot	Likhu C 3		Bagmati	7.5	10.1	8.7	4.6	5.6	5.1	9.5	12.1	10.8	6.4	7.3	6.8	0.0	0.0	0.0	7.2	9.3	8.2	3.2	3.7	3.4
28	Nuwakot	Megha 3		Bagmati	2.4	6.5	4.3	5.0	5.1	5.0	1.4	2.2	1.8	2.0	2.9	2.4	0.0	0.0	0.0	2.9	4.6	3.8	1.0	1.4	1.2
28	Nuwakot	Panche 3		Bagmati	6.7	9.2	8.0	4.4	9.7	7.1	3.6	7.1	5.3	9.8	10.9	10.4	9.7	13.4	11.3	4.9	8.7	6.8	9.7	12.2	11.0
28	Nuwakot	Shivap 3		Bagmati	3.0	11.0	7.0	4.9	3.8	4.4	2.4	1.1	1.9	1.4	4.9	2.8	0.0	0.0	0.0	3.4	5.3	4.4	0.7	2.4	1.6
28	Nuwakot	Suryag 3		Bagmati	19.7	21.5	20.5	9.9	13.5	11.6	13.3	6.8	10.3	10.4	11.4	10.9	4.0	1.9	3.1	14.3	13.9	14.1	7.2	6.7	6.9
28	Nuwakot	Tadi G 3		Bagmati	4.6	4.8	4.7	2.0	3.4	2.7	2.6	4.3	3.3	3.5	3.8	3.7	0.0	0.0	0.0	3.1	4.2	3.6	1.8	1.9	1.8
28	Nuwakot	Tarkes 3		Bagmati	4.2	6.9	5.6	4.7	4.3	4.5	0.5	0.0	0.3	8.3	6.9	7.7	0.0	13.6	6.8	3.1	3.7	3.4	4.1	10.2	7.2
28	Nuwakot	3		Bagmati	5.9	8.6	7.2	4.5	6.7	5.5	4.3	5.5	4.9	4.5	5.4	5.0	0.9	1.7	1.3	4.9	6.9	5.9	2.7	3.6	3.2
29	Rasuwa	Gosaik 3		Bagmati	0.0	1.4	0.7	0.0	0.0	0.0	0.0	5.1	2.3	0.0	0.0	0.0	0.0	0.0	0.0	0.0	2.2	1.1	0.0	0.0	0.0
29	Rasuwa	Kalika 3		Bagmati	9.4	10.2	9.8	7.9	6.8	7.4	10.4	15.3	12.8	0.0	1.0	0.5	0.0	0.0	0.0	9.3	10.8	10.0	0.0	0.5	0.2
29	Rasuwa	Naukur 3		Bagmati	8.2	9.2	8.7	9.7	11.5	10.5	5.1	6.1	5.6	13.0	5.9	9.6	0.0	0.0	0.0	7.7	8.9	8.3	6.5	2.9	4.7
29	Rasuwa	Parbati 3		Bagmati	12.8	9.8	11.4	4.7	3.1	4.0	1.8	0.0	1.3	0.0	0.0	0.0	0.0	0.0	0.0	6.4	4.3	5.3	0.0	0.0	0.0
29	Rasuwa	Uttarge 3		Bagmati	0.0	0.0	0.0	0.0	0.0	0.0	0.0	1.8	0.8	0.0	0.0	0.0	0.0	0.0	0.0	0.0	0.6	0.3	0.0	0.0	0.0
29	Rasuwa	3		Bagmati	7.1	7.0	7.0	5.6	5.9	5.7	4.4	7.8	5.9	3.1	1.6	2.4	0.0	0.0	0.0	5.7	6.9	6.3	1.5	0.8	1.2
30	Dhading	Benigh 3		Bagmati	7.0	11.6	9.2	6.8	7.2	7.0	5.6	5.4	5.5	6.4	3.9	5.3	0.4	0.0	0.2	6.5	8.0	7.3	3.4	1.9	2.7
30	Dhading	Dhunib 3		Bagmati	3.6	7.3	5.4	4.5	3.9	4.2	0.4	1.5	1.0	1.7	0.5	1.1	6.9	9.5	8.0	2.8	4.2	3.5	4.3	5.0	4.6
30	Dhading	Gajuri C 3		Bagmati	4.6	12.9	8.3	5.4	10.0	7.6	2.5	4.9	3.6	2.2	1.8	2.1	0.0	0.0	0.0	4.2	9.3	6.7	1.1	0.9	1.0
30	Dhading	Galchi 3		Bagmati	7.1	10.5	8.8	7.2	14.3	10.5	3.9	3.0	3.5	6.4	5.8	6.1	0.0	9.8	4.4	6.1	9.3	7.7	3.2	7.8	5.5
30	Dhading	Gangja 3		Bagmati	4.5	7.3	6.2	7.0	11.3	9.0	8.3	10.2	9.1	4.6	6.5	5.5	0.0	0.0	0.0	6.6	9.6	8.1	2.3	3.2	2.8
30	Dhading	Jwalar 3		Bagmati	12.7	7.9	10.2	9.4	12.2	10.8	39.2	33.7	36.5	10.3	7.0	8.7	0.0	0.0	0.0	20.5	18.0	19.2	5.1	3.5	4.3
30	Dhading	Khaniy 3		Bagmati	2.5	5.5	4.0	0.7	3.1	1.8	0.0	5.6	2.7	2.2	6.8	4.2	0.8	0.0	0.4	1.1	4.7	2.9	1.5	3.4	2.4
30	Dhading	Netraw 3		Bagmati	5.7	5.7	5.7	3.0	12.5	8.0	20.0	27.6	23.9	0.8	6.1	3.2	0.0	0.0	0.0	9.6	15.3	12.4	0.4	3.0	1.7
30	Dhading	Nilkanti 3		Bagmati	3.9	4.1	4.0	3.2	2.9	3.1	6.6	5.6	6.2	3.9	4.4	4.1	0.0	0.0	0.0	4.6	4.2	4.4	2.0	2.2	2.1
30	Dhading	Rubi V 3		Bagmati	15.4	11.0	13.0	4.5	6.5	5.4	2.7	5.0	3.7	8.5	4.0	6.4	0.0	0.0	0.0	7.5	7.5	7.5	4.2	2.0	3.1
30	Dhading	Siddha 3		Bagmati	2.0	4.0	2.8	5.9	3.2	4.5	4.4	2.8	3.7	0.0	0.0	0.0	0.0	0.0	0.0	4.1	3.3	3.7	0.0	0.0	0.0
30	Dhading	Thakre 3		Bagmati	0.4	4.3	2.2	0.7	1.3	1.0	0.0	1.4	0.6	4.2	7.3	5.6	0.0	0.0	0.0	0.4	2.3	1.4	2.1	3.7	2.9
30	Dhading	Tripura 3		Bagmati	1.9	6.3	4.1	5.3	3.4	4.3	3.5	4.7	4.1	5.6	8.6	6.9	0.0	0.0	0.0	3.6	4.8	4.2	2.8	4.3	3.5
30	Dhading	3		Bagmati	5.1	7.5	6.3	4.9	6.7	5.8	7.8	8.5	8.1	4.5	4.9	4.7	0.6	1.4	1.0	5.9	7.6	6.8	2.6	3.2	2.9
31	Makwanpur	Bagma 3		Bagmati	6.9	10.6	8.8	8.2	10.3	9.2	8.7	14.9	11.8	2.0	3.8	2.9	0.0	0.0	0.0	7.9	12.0	9.9	1.0	1.9	1.5
31	Makwanpur	Bakaiy 3		Bagmati	5.4	5.9	5.7	4.9	4.6	4.8	1.3	2.0	1.7	1.4	0.8	1.2	0.0	0.0	0.0	3.9	4.2	4.0	0.7	0.4	0.6
31	Makwanpur	Bhimpl 3		Bagmati	7.7	7.5	7.6	5.6	10.2	7.9	7.6	7.7	7.6	1.0	6.2	3.1	0.0	0.0	0.0	7.0	8.5	7.7	0.5	3.1	1.8
31	Makwanpur	Hetaud 3		Bagmati	7.4	11.1	9.3	8.1	9.4	8.7	5.6	7.2	6.4	11.3	12.0	11.7	0.6	0.5	0.6	7.0	9.3	8.1	5.9	6.3	6.1
31	Makwanpur	Indrase 3		Bagmati	11.7	15.4	13.5	9.0	14.0	11.5	9.8	20.0	13.5	11.3	14.8	12.9	0.0	0.0	0.0	10.2	16.5	13.3	5.7	7.4	6.5
31	Makwanpur	Kailash 3		Bagmati	8.6	11.1	9.8	7.1	14.4	10.3	3.6	8.5	5.7	11.0	12.1	11.4	0.0	0.0	0.0	6.4	11.3	8.9	5.5	6.0	5.8
31	Makwanpur	Makaw 3		Bagmati	8.3	10.5	9.4	6.2	6.3	6.2	8.2	6.9	7.7	7.4	11.0	8.9	0.0	0.0	0.0	7.6	7.9	7.7	3.7	5.5	4.6
31	Makwanpur	Manah 3		Bagmati	11.8	17.2	14.2	9.4	12.7	10.7	11.2	16.6	13.4	16.0	18.8	17.2	0.8	1.1	0.9	10.8	15.5	13.1	8.4	9.9	9.2
31	Makwanpur	Raksirç 3		Bagmati	1.2	9.4	4.9	5.1	5.5	5.3	6.5	8.6	7.4	0.0	1.0	0.4	16.1	0.0	10.6	4.3	7.9	6.1	8.1	0.5	4.3
31	Makwanpur	Thaha 3		Bagmati	9.5	12.2	10.7	9.2	15.7	12.1	8.9	12.4	10.3	11.2	11.0	11.2	5.2	0.0	3.2	9.2	13.4	11.3	8.2	5.5	6.9
31	Makwanpur	3		Bagmati	7.7	11.0	9.3	7.6	10.0	8.7	6.8	9.2	7.9	9.3	10.7	10.0	1.4	0.4	0.9	7.3	10.1	8.7	5.4	5.5	5.5
35	Chitawan	Bhratpç 3		Bagmati	3.3	3.6	3.5	3.4	3.4	3.4	2.3	2.4	2.4	5.2	5.2	5.2	0.1	1.5	0.9	3.0	3.1	3.1	2.7	3.4	3.0
35	Chitawan	Ichchh 3		Bagmati	9.2	13.2	11.2	4.5	3.7	4.1	4.2	1.6	3.0	4.9	6.8	5.8	0.0	0.0	0.0	6.0	6.1	6.1	2.4	3.4	2.9
35	Chitawan	Kalika 3		Bagmati	2.3	3.0	2.7	2.7	3.2	3.0	5.1	5.0	5.0	9.8	8.5	9.2	0.0	0.0	0.0	3.4	3.7	3.5	4.9	4.2	4.6
35	Chitawan	Khairaf 3		Bagmati	5.0	6.0	5.6	7.0	6.9	7.0	5.5	3.3	4.4	11.0	6.5	8.7	0.0	0.0	0.0	5.8	5.4	5.6	5.5	3.3	4.4
35	Chitawan	Madi N 3		Bagmati	7.1	9.0	8.0	9.1	11.1	10.1	4.3	4.5	4.4	10.1	18.2	14.0	0.0	0.0	0.0	6.8	8.2	7.5	5.0	9.1	7.1
35	Chitawan	Rapti N 3		Bagmati	10.6	13.5	12.1	13.7	10.1	11.8	5.7	5.6	5.7	17.3	15.3	16.3	0.0	0.0	0.0	10.0	9.7	9.9	8.6	7.7	8.1
35	Chitawan	Ratnan 3		Bagmati	3.1	3.0	3.0	1.7	2.8	2.3	0.9	1.5	1.2	2.7	3.7	3.2	6.0	0.0	3.0	1.9	2.4	2.2	4.3	1.8	3.1
35	Chitawan	3		Bagmati	4.6	5.3	5.0	4.8	4.6	4.7	3.2	2.9	3.0	7.2	7.0	7.1	0.9	0.9	0.9	4.2	4.3	4.2	4.0	3.9	4.0

Grade wise repetition rates at lower secondary and secondary level, Flash I_2075 (2019-020)

Dist_ Code	Dist_name	Local level_name	Province No	Province_Name	% of LSS and SS Level Total Repeation																				
					Grade 6			Grade 7			Grade 8			Grade 9			Grade 10			Grade 6-8			Grade 9-10		
					Girls	Boys	Total	Girls	Boys	Total	Girls	Boys	Total	Girls	Boys	Total	Girls	Boys	Total	Girls	Boys	Total	Girls	Boys	Total
36	Gorkha	Aarugh 4		Gandaki Province	9.7	15.8	12.6	6.3	8.6	7.3	7.0	4.9	6.1	5.6	6.3	5.9	0.0	0.0	0.0	7.7	9.8	8.7	2.8	3.2	3.0
36	Gorkha	Ajirkot 4		Gandaki Province	9.8	10.4	10.1	7.3	11.1	9.3	10.4	5.5	7.7	3.5	8.2	5.7	11.4	0.0	5.7	9.1	9.0	9.1	7.4	4.1	5.8
36	Gorkha	Bhimse 4		Gandaki Province	15.3	14.9	15.1	15.3	13.9	14.6	37.5	25.6	32.0	20.3	13.7	17.4	0.0	0.0	0.0	22.7	18.1	20.4	10.2	6.9	8.5
36	Gorkha	Chum 14		Gandaki Province	13.0	14.7	13.8	12.1	11.1	11.7	0.0	6.9	4.0	0.0	0.0	0.0	0.0	0.0	0.0	8.4	10.9	9.6	0.0	0.0	0.0
36	Gorkha	Dharch 4		Gandaki Province	17.2	30.7	23.5	23.6	22.6	23.1	18.3	18.0	18.2	30.6	15.3	24.4	0.0	0.0	0.0	19.7	23.8	21.7	15.3	7.6	11.5
36	Gorkha	Gandal 4		Gandaki Province	17.6	15.1	16.4	8.3	14.1	11.1	13.8	10.4	12.2	11.9	13.2	12.5	0.0	0.0	0.0	13.2	13.2	13.2	6.0	6.6	6.3
36	Gorkha	Gorkha 4		Gandaki Province	4.5	8.2	6.3	4.3	8.9	6.7	9.8	9.1	9.4	3.3	4.6	3.9	0.0	0.0	0.0	6.2	8.7	7.4	1.6	2.3	2.0
36	Gorkha	Palung 4		Gandaki Province	8.5	11.0	9.7	8.1	6.5	7.4	1.3	0.4	0.9	7.7	10.4	8.9	0.0	0.0	0.0	6.0	6.0	6.0	3.9	5.2	4.5
36	Gorkha	Sahid 14		Gandaki Province	8.3	9.8	9.0	4.8	11.3	8.0	16.7	11.4	14.3	5.0	11.6	8.3	0.0	0.0	0.0	9.9	10.8	10.4	2.5	5.8	4.1
36	Gorkha	Siranct 4		Gandaki Province	13.6	10.1	11.8	7.1	10.2	8.5	17.8	7.5	12.2	5.9	10.3	8.1	0.0	7.7	3.7	12.8	9.3	11.0	3.0	9.0	6.0
36	Gorkha	Sulikut 4		Gandaki Province	9.6	17.4	13.6	14.8	13.2	14.0	16.5	19.7	18.0	6.6	16.0	10.6	0.0	0.0	0.0	13.6	16.8	15.2	3.3	8.0	5.7
36	Gorkha	4		Gandaki Province	10.2	13.2	11.7	9.0	11.1	10.0	12.9	10.0	11.5	8.6	9.8	9.2	0.6	0.7	0.7	10.7	11.4	11.1	4.6	5.3	4.9
37	Lamjung	Besish 4		Gandaki Province	1.0	1.6	1.3	0.7	0.9	0.8	0.4	0.2	0.3	2.3	1.3	1.8	0.0	0.0	0.0	0.7	0.9	0.8	1.1	0.7	0.9
37	Lamjung	Dordi C 4		Gandaki Province	9.9	8.0	9.0	4.7	6.9	5.8	5.4	10.2	7.4	3.0	6.7	4.7	0.0	0.0	0.0	6.6	8.4	7.5	1.5	3.4	2.4
37	Lamjung	Dudhpa 4		Gandaki Province	8.3	14.9	11.2	8.9	14.1	11.4	2.8	1.1	1.9	9.0	6.0	7.6	0.0	0.0	0.0	6.6	10.1	8.4	4.5	3.0	3.7
37	Lamjung	Kwhola 4		Gandaki Province	11.7	12.0	11.8	4.4	6.8	5.5	5.4	6.3	5.9	9.7	16.0	13.0	0.0	0.0	0.0	7.2	8.3	7.8	4.8	8.0	6.4
37	Lamjung	Madhy 4		Gandaki Province	0.7	1.6	1.1	1.7	2.8	2.2	0.4	0.3	0.3	5.7	7.5	6.6	0.0	0.0	0.0	0.9	1.6	1.2	2.9	3.7	3.3
37	Lamjung	Marsya 4		Gandaki Province	8.3	7.9	8.1	9.8	10.4	10.0	11.0	11.2	11.1	14.6	17.1	15.9	0.0	0.0	0.0	9.7	9.8	9.7	7.3	8.6	7.9
37	Lamjung	Rainas 4		Gandaki Province	5.9	5.1	5.5	6.6	8.9	7.7	1.7	3.8	2.8	3.4	5.7	4.5	0.0	0.0	0.0	4.8	5.9	5.3	1.7	2.8	2.3
37	Lamjung	Sundar 4		Gandaki Province	0.3	0.9	0.6	0.6	2.3	1.5	1.5	1.7	1.6	0.5	1.5	1.0	0.0	0.0	0.0	0.8	1.6	1.2	0.3	0.7	0.5
37	Lamjung	4		Gandaki Province	4.1	4.2	4.1	3.6	4.7	4.1	2.6	3.0	2.8	4.4	5.8	5.1	0.0	0.0	0.0	3.4	4.0	3.7	2.2	2.9	2.5
38	Tanahu	Abukha 4		Gandaki Province	3.2	5.4	4.4	2.1	2.9	2.5	0.7	1.5	1.1	1.1	2.4	1.8	0.4	0.9	0.6	2.0	3.2	2.6	0.8	1.7	1.2
38	Tanahu	Bandip 4		Gandaki Province	11.1	9.5	10.3	5.9	8.4	7.1	3.5	3.6	3.5	6.3	6.6	6.5	0.0	0.0	0.0	6.8	7.2	7.0	3.2	3.3	3.2
38	Tanahu	Bhanu 4		Gandaki Province	3.4	6.2	4.7	1.0	2.9	1.9	0.2	2.2	1.2	4.1	2.7	3.4	0.0	0.0	0.0	1.5	3.8	2.7	2.1	1.3	1.7
38	Tanahu	Bhimac 4		Gandaki Province	2.5	4.7	3.5	1.9	2.2	2.0	2.5	2.4	2.4	2.3	1.4	1.9	0.0	0.0	0.0	2.3	3.1	2.7	1.1	0.7	0.9
38	Tanahu	Byas N 4		Gandaki Province	1.0	1.1	1.1	0.3	0.5	0.4	0.9	1.8	1.4	0.6	1.5	1.0	0.0	0.0	0.0	0.7	1.2	0.9	0.3	0.7	0.5
38	Tanahu	Devgh 4		Gandaki Province	4.0	5.4	4.9	3.9	1.5	2.5	1.5	3.1	2.4	3.1	1.7	2.2	0.0	0.0	0.0	3.1	3.4	3.2	1.5	0.8	1.2
38	Tanahu	Ghiring 4		Gandaki Province	3.3	6.0	4.5	0.8	2.8	1.7	0.0	2.0	0.9	1.0	2.8	1.8	0.0	0.0	0.0	1.4	3.6	2.5	0.5	1.4	1.0
38	Tanahu	Myagdi 4		Gandaki Province	4.2	1.6	2.8	0.5	1.8	1.1	1.7	5.0	3.1	1.1	0.6	0.9	0.0	0.0	0.0	2.1	2.8	2.5	0.6	0.3	0.4
38	Tanahu	Rhishir 4		Gandaki Province	1.5	0.8	1.2	0.0	0.0	0.0	0.7	0.4	0.6	0.0	0.0	0.0	0.0	0.0	0.0	0.7	0.4	0.6	0.0	0.0	0.0
38	Tanahu	Shukla 4		Gandaki Province	0.4	0.0	0.2	0.6	0.7	0.6	0.0	0.2	0.1	0.2	0.3	0.2	0.2	0.0	0.1	0.3	0.3	0.3	0.2	0.2	0.2
38	Tanahu	4		Gandaki Province	3.4	3.6	3.5	1.6	2.4	2.0	1.1	1.9	1.5	2.0	2.1	2.0	0.1	0.1	0.1	2.1	2.6	2.3	1.0	1.1	1.0
39	Syangja	Aandhi 4		Gandaki Province	1.5	3.8	2.6	1.3	2.0	1.7	0.6	1.6	1.2	1.3	0.0	0.6	8.4	0.0	4.4	1.1	2.5	1.8	4.8	0.0	2.4
39	Syangja	Arjunct 4		Gandaki Province	1.3	0.0	0.6	0.5	1.3	0.9	1.8	2.3	2.0	1.3	3.4	2.4	0.0	0.0	0.0	1.2	1.2	1.2	0.7	1.7	1.2
39	Syangja	Bhirkot 4		Gandaki Province	3.2	5.0	4.1	3.7	4.7	4.2	3.1	7.4	5.3	0.4	1.6	1.0	0.0	0.0	0.0	3.4	5.7	4.5	0.2	0.8	0.5
39	Syangja	Birwa 4		Gandaki Province	6.9	4.7	5.8	2.4	4.8	3.6	0.5	2.7	1.5	0.0	4.5	2.4	0.0	0.0	0.0	3.3	4.1	3.7	0.0	2.2	1.1
39	Syangja	Chapa 4		Gandaki Province	0.0	0.0	0.0	0.4	0.8	0.6	0.0	0.4	0.2	0.3	1.5	0.9	0.0	0.0	0.0	0.1	0.4	0.3	0.2	0.7	0.4
39	Syangja	Galyan 4		Gandaki Province	1.6	3.6	2.7	1.1	1.5	1.3	1.5	1.0	1.3	0.9	0.0	0.5	0.0	0.0	0.0	1.4	2.0	1.7	0.5	0.0	0.2
39	Syangja	Harina 4		Gandaki Province	5.9	7.2	6.6	5.4	4.5	4.9	0.7	3.4	2.0	1.6	6.1	3.7	0.0	0.0	0.0	4.0	5.1	4.5	0.8	3.1	1.9
39	Syangja	Kaligar 4		Gandaki Province	1.3	3.2	2.2	0.0	0.0	0.0	1.0	0.6	0.8	0.9	0.9	0.9	0.4	0.6	0.5	0.8	1.3	1.0	0.7	0.7	0.7
39	Syangja	Phedikl 4		Gandaki Province	1.6	1.4	1.5	3.0	2.4	2.6	0.8	0.0	0.4	0.0	0.0	0.0	0.0	0.0	0.0	1.8	1.3	1.5	0.0	0.0	0.0
39	Syangja	Putalib 4		Gandaki Province	2.1	1.3	1.7	1.1	1.3	1.2	1.3	0.6	1.0	0.8	1.7	1.3	0.0	0.0	0.0	1.5	1.1	1.3	0.4	0.9	0.6
39	Syangja	Waling 4		Gandaki Province	0.3	0.3	0.3	0.0	1.8	0.9	1.0	2.2	1.6	0.2	1.0	0.6	0.0	0.0	0.0	0.4	1.4	0.9	0.1	0.5	0.3
39	Syangja	4		Gandaki Province	2.1	2.4	2.3	1.5	2.1	1.8	1.2	2.0	1.6	0.7	1.6	1.1	0.6	0.0	0.3	1.6	2.2	1.9	0.6	0.8	0.7
40	Kaski	Annapu 4		Gandaki Province	2.8	3.1	3.0	1.4	3.6	2.6	0.4	0.9	0.6	1.2	1.9	1.5	0.0	0.0	0.0	1.5	2.5	2.0	0.6	0.9	0.8
40	Kaski	Machhi 4		Gandaki Province	0.4	0.5	0.5	0.5	0.6	0.5	0.0	1.0	0.5	1.2	0.0	0.6	0.0	0.0	0.0	0.3	0.7	0.5	0.6	0.0	0.3
40	Kaski	Madi G 4		Gandaki Province	1.8	2.8	2.3	4.1	4.7	4.4	0.7	3.2	2.1	2.2	3.3	2.7	0.9	0.0	0.5	2.2	3.6	2.9	1.5	1.6	1.6
40	Kaski	Pokhar 4		Gandaki Province	2.1	1.9	2.0	1.7	1.8	1.7	1.8	1.6	1.7	1.6	1.7	1.6	0.0	0.0	0.0	1.9	1.8	1.8	0.8	0.8	0.8
40	Kaski	Rupa C 4		Gandaki Province	5.6	2.8	4.1	0.0	1.8	0.9	0.0	3.4	1.6	4.1	2.0	3.1	0.0	0.0	0.0	1.9	2.6	2.2	2.0	1.0	1.5
40	Kaski	4		Gandaki Province	2.1	1.9	2.0	1.7	1.9	1.8	1.6	1.6	1.6	1.6	1.7	1.6	0.1	0.0	0.0	1.8	1.8	1.8	0.8	0.8	0.8
41	Manang	Chame 4		Gandaki Province	5.6	0.0	3.8	0.0	0.0	0.0	0.0	0.0	0.0	0.0	0.0	0.0	0.0	0.0	0.0	1.9	0.0	0.9	0.0	0.0	0.0
41	Manang	Narphu 4		Gandaki Province	0.0	0.0	0.0	0.0	0.0	0.0	0.0	0.0	0.0	0.0	0.0	0.0	0.0	0.0	0.0	0.0	0.0	0.0	0.0	0.0	0.0
41	Manang	Nashor 4		Gandaki Province	7.1	0.0	4.2	0.0	0.0	0.0	0.0	0.0	0.0	0.0	5.9	2.9	0.0	0.0	0.0	2.4	0.0	1.2	0.0	2.9	1.5
41	Manang	Neshya 4		Gandaki Province	0.0	0.0	0.0	0.0	0.0	0.0	0.0	33.3	22.2												

Grade wise repetition rates at lower secondary and secondary level, Flash I_2075 (2019-020)

Dist_ Code	Dist_name	Local level_name	Province No	Province_Name	% of LSS and SS Level Total Repeition																				
					Grade 6			Grade 7			Grade 8			Grade 9			Grade 10			Grade 6-8			Grade 9-10		
					Girls	Boys	Total	Girls	Boys	Total	Girls	Boys	Total	Girls	Boys	Total	Girls	Boys	Total	Girls	Boys	Total	Girls	Boys	Total
42	Mustang	Dalim	4	Gandaki Province	0.0	0.0	0.0	0.0	0.0	0.0	0.0	0.0	0.0	0.0	0.0	0.0	0.0	0.0	0.0	0.0	0.0	0.0	0.0		
42	Mustang	Gharap	4	Gandaki Province	12.5	9.1	10.5	19.4	21.6	20.5	11.1	11.4	11.3	16.9	18.2	17.5	0.0	0.0	0.0	14.4	14.0	14.2	8.5	9.1	8.8
42	Mustang	Loman	4	Gandaki Province	6.7	5.3	5.9	9.1	7.1	8.0	0.0	0.0	0.0	0.0	0.0	0.0	0.0	0.0	0.0	5.3	4.1	4.7	0.0	0.0	0.0
42	Mustang	Muktik	4	Gandaki Province	5.3	14.3	10.0	0.0	0.0	0.0	10.0	14.3	11.8	0.0	0.0	0.0	0.0	0.0	0.0	5.1	9.5	7.3	0.0	0.0	0.0
42	Mustang	Thasar	4	Gandaki Province	7.1	12.8	10.1	4.8	4.3	4.5	16.3	6.3	12.0	15.0	9.3	11.7	0.0	0.0	0.0	9.4	7.8	8.6	7.5	4.6	6.1
42	Mustang		4	Gandaki Province	8.1	9.5	8.9	11.8	9.9	10.7	11.5	7.4	9.6	13.9	12.7	13.4	0.0	0.0	0.0	10.5	8.9	9.7	7.0	6.4	6.7
43	Myagdi	Annapt	4	Gandaki Province	1.6	14.4	7.4	1.9	9.4	6.1	2.7	5.1	3.8	3.4	7.6	5.5	0.0	0.0	0.0	2.1	9.7	5.9	1.7	3.8	2.7
43	Myagdi	Beni N	4	Gandaki Province	3.3	5.5	4.4	3.1	2.0	2.5	1.3	0.6	1.0	3.7	2.5	3.1	0.2	0.0	0.1	2.6	2.7	2.6	2.0	1.3	1.6
43	Myagdi	Dhaura	4	Gandaki Province	9.0	11.3	10.1	4.0	13.2	8.4	5.5	9.1	7.3	4.9	4.7	4.8	10.6	0.0	6.0	6.2	11.2	8.7	7.8	2.3	5.1
43	Myagdi	Malika	4	Gandaki Province	2.0	5.4	3.6	1.2	2.2	1.7	3.9	6.5	5.1	2.6	3.9	3.2	0.0	0.0	0.0	2.3	4.7	3.5	1.3	1.9	1.6
43	Myagdi	Mangal	4	Gandaki Province	1.2	5.0	3.2	2.3	4.9	3.5	2.2	3.6	2.8	5.0	5.3	5.1	0.0	0.0	0.0	1.9	4.5	3.2	2.5	2.6	2.6
43	Myagdi	Raghu	4	Gandaki Province	6.2	5.9	6.1	4.0	1.5	2.8	0.0	4.5	2.2	2.7	3.3	3.0	0.0	0.0	0.0	3.4	4.0	3.7	1.4	1.7	1.5
43	Myagdi		4	Gandaki Province	3.5	6.7	5.1	2.7	4.5	3.6	2.4	3.9	3.1	3.8	4.1	3.9	1.3	0.0	0.7	2.9	5.0	3.9	2.6	2.0	2.3
44	Parbat	Bihadi	4	Gandaki Province	3.0	3.7	3.3	0.7	2.4	1.6	3.1	1.8	2.4	0.6	0.0	0.3	0.0	0.0	0.0	2.2	2.6	2.4	0.3	0.0	0.2
44	Parbat	Jaljala	4	Gandaki Province	1.9	3.0	2.4	3.2	4.4	3.8	0.0	0.0	0.0	2.3	3.2	2.7	0.0	0.0	0.0	1.7	2.5	2.1	1.1	1.6	1.4
44	Parbat	Kushm	4	Gandaki Province	2.2	2.7	2.5	2.6	1.3	1.9	1.0	1.9	1.5	1.1	2.9	2.0	0.0	0.0	0.0	1.9	2.0	2.0	0.6	1.5	1.0
44	Parbat	Mahasl	4	Gandaki Province	14.6	14.0	14.3	7.2	11.1	9.3	17.8	22.8	20.2	3.5	5.9	4.6	1.7	0.0	0.9	13.2	15.9	14.6	2.6	2.9	2.8
44	Parbat	Modi G	4	Gandaki Province	0.9	1.6	1.2	0.0	0.9	0.5	0.4	1.8	1.1	0.9	2.2	1.6	0.0	0.0	0.0	0.4	1.5	1.0	0.5	1.1	0.8
44	Parbat	Painyu	4	Gandaki Province	0.0	0.7	0.4	1.3	0.0	0.6	0.0	1.8	0.9	0.6	1.0	0.8	0.0	0.0	0.0	0.4	0.8	0.6	0.3	0.5	0.4
44	Parbat	Phalew	4	Gandaki Province	2.8	3.0	2.9	2.7	1.1	2.0	0.4	0.4	0.4	0.0	0.8	0.4	0.0	0.0	0.0	2.0	1.5	1.7	0.0	0.4	0.2
44	Parbat		4	Gandaki Province	2.8	3.2	3.0	2.2	2.2	2.2	2.0	2.9	2.4	1.1	2.2	1.6	0.1	0.0	0.1	2.3	2.7	2.5	0.6	1.1	0.8
45	Baglung	Badiga	4	Gandaki Province	4.1	8.8	6.3	1.7	3.8	2.7	1.5	3.0	2.2	4.7	6.7	5.6	0.0	0.0	0.0	2.4	5.2	3.8	2.3	3.3	2.8
45	Baglung	Baglun	4	Gandaki Province	0.2	0.5	0.3	1.2	0.3	0.8	0.7	0.5	0.6	0.6	0.3	0.4	0.0	0.0	0.0	0.7	0.4	0.6	0.3	0.1	0.2
45	Baglung	Bareng	4	Gandaki Province	8.4	13.8	10.9	9.6	9.9	9.8	5.6	7.0	6.3	4.5	4.3	4.4	0.0	0.0	0.0	7.9	10.2	9.1	2.2	2.1	2.2
45	Baglung	Dhorpa	4	Gandaki Province	6.1	7.2	6.7	6.1	6.9	6.5	2.0	2.2	2.1	1.6	4.1	2.7	0.0	0.0	0.0	4.7	5.4	5.1	0.8	2.1	1.4
45	Baglung	Galkot	4	Gandaki Province	2.2	3.3	2.8	1.6	4.1	2.9	4.5	4.6	4.5	2.2	4.7	2.4	0.0	0.0	0.0	2.8	4.0	3.4	1.1	1.3	1.2
45	Baglung	Jaimun	4	Gandaki Province	6.1	9.5	7.8	6.8	6.6	6.7	5.9	4.9	5.4	1.3	3.4	2.3	0.0	5.4	2.6	6.3	7.0	6.6	0.7	4.4	2.5
45	Baglung	Kanthe	4	Gandaki Province	3.8	8.4	6.2	6.7	7.6	7.1	4.8	7.1	5.9	2.3	3.2	2.7	0.0	0.0	0.0	5.1	7.7	6.4	1.2	1.6	1.4
45	Baglung	Nisikh	4	Gandaki Province	10.5	9.9	10.2	9.4	9.0	9.2	20.2	12.4	17.0	9.6	10.1	9.8	0.0	0.0	0.0	13.4	10.5	11.9	4.8	5.0	4.9
45	Baglung	Taman	4	Gandaki Province	4.0	10.6	7.4	5.1	3.8	4.5	1.9	2.0	2.0	1.3	6.6	4.2	0.0	0.0	0.0	3.7	5.5	4.6	0.6	3.3	2.0
45	Baglung	Tara Kl	4	Gandaki Province	6.3	5.7	6.0	2.4	4.6	3.5	0.0	0.0	0.0	2.2	3.1	2.6	0.0	0.0	0.0	2.9	3.4	3.2	1.1	1.5	1.3
45	Baglung		4	Gandaki Province	4.7	6.6	5.7	4.5	5.0	4.8	4.5	3.9	4.2	2.7	3.5	3.1	0.0	0.6	0.3	4.6	5.2	4.9	1.3	2.0	1.7
48_A	Nawalpur	Binaya	4	Gandaki Province	4.0	5.3	4.7	6.0	7.8	6.9	6.4	6.9	6.6	9.5	8.9	9.2	0.0	0.0	0.0	5.5	6.7	6.1	4.8	4.4	4.6
48_A	Nawalpur	Bulingt	4	Gandaki Province	2.8	5.2	4.0	4.1	3.8	4.0	1.1	0.0	0.6	2.5	2.1	2.3	0.0	0.0	0.0	2.7	3.0	2.8	1.3	1.1	1.2
48_A	Nawalpur	Bungdi	4	Gandaki Province	0.0	2.0	0.8	0.0	0.0	0.0	0.0	0.6	0.3	0.8	0.0	0.4	0.0	0.0	0.0	0.0	0.9	0.4	0.4	0.0	0.2
48_A	Nawalpur	Devchi	4	Gandaki Province	1.7	1.6	1.7	2.4	2.2	2.3	2.7	1.6	2.1	5.3	5.9	5.6	0.0	0.2	0.1	2.3	1.8	2.0	2.6	3.1	2.9
48_A	Nawalpur	Gaidak	4	Gandaki Province	0.7	1.5	1.1	1.3	1.9	1.6	0.4	0.1	0.3	3.9	4.8	4.4	0.0	0.0	0.0	0.8	1.2	1.0	2.0	2.4	2.2
48_A	Nawalpur	Hupsel	4	Gandaki Province	3.3	4.4	3.8	1.9	3.3	2.6	3.1	1.5	2.4	3.7	5.0	4.3	0.0	0.0	0.0	2.8	3.1	2.9	1.8	2.5	2.2
48_A	Nawalpur	Kawas	4	Gandaki Province	3.7	3.8	3.7	3.9	4.0	4.0	5.2	6.4	5.8	4.0	3.5	3.7	0.0	0.0	0.0	4.3	4.7	4.5	2.0	1.8	1.9
48_A	Nawalpur	Madhy	4	Gandaki Province	0.8	1.3	1.1	1.0	1.0	1.0	0.4	0.9	0.6	1.9	3.1	2.5	2.5	0.0	1.4	0.7	1.1	0.9	2.2	1.5	1.9
48_A	Nawalpur		4	Gandaki Province	2.1	2.9	2.5	2.6	3.1	2.9	2.7	2.7	2.7	4.3	4.6	4.5	0.4	0.0	0.2	2.5	2.9	2.7	2.4	2.3	2.4
46	Gulmi	Chandr	5	Province No. 5	3.5	5.0	4.3	4.4	8.2	6.3	5.8	5.6	5.7	2.4	0.9	1.7	0.0	0.0	0.0	4.6	6.2	5.4	1.2	0.5	0.8
46	Gulmi	Chatral	5	Province No. 5	6.8	6.1	6.5	2.2	4.3	3.1	3.4	0.0	1.8	2.2	0.6	1.5	0.0	0.0	0.0	4.1	3.5	3.8	1.1	0.3	0.7
46	Gulmi	Dhurko	5	Province No. 5	5.0	4.1	4.6	3.8	0.5	2.2	0.0	0.0	0.0	3.7	1.5	2.7	0.0	0.0	0.0	2.9	1.5	2.2	1.8	0.7	1.3
46	Gulmi	Gulmid	5	Province No. 5	1.8	2.5	2.2	0.5	3.0	1.9	4.4	3.8	4.1	0.9	1.5	1.2	0.0	0.0	0.0	2.2	3.1	2.7	0.4	0.8	0.6
46	Gulmi	Isma G	5	Province No. 5	0.8	1.9	1.3	0.4	0.5	0.5	0.4	1.8	1.0	0.0	0.0	0.0	0.0	0.0	0.0	0.5	1.4	1.0	0.0	0.0	0.0
46	Gulmi	Kaligar	5	Province No. 5	7.0	8.3	7.6	5.3	7.8	6.6	13.3	15.1	14.2	4.0	1.8	2.9	0.0	0.0	0.0	8.5	10.4	9.5	2.0	0.9	1.4
46	Gulmi	Madan	5	Province No. 5	10.4	16.4	12.9	7.4	6.4	7.0	8.6	8.1	8.3	6.9	5.1	6.2	0.0	0.0	0.0	8.8	10.3	9.6	3.5	2.6	3.0
46	Gulmi	Malika	5	Province No. 5	3.9	4.5	4.2	5.6	8.0	6.8	0.3	0.7	0.5	0.7	0.0	0.4	0.0	0.0	0.0	3.3	4.4	3.8	0.4	0.0	0.2
46	Gulmi	Musiko	5	Province No. 5	4.0	6.1	5.1	2.6	3.2	2.9	1.2	1.3	1.2	3.3	4.5	3.8	0.0	7.6	3.5	2.6	3.5	3.0	1.7	6.0	3.8
46	Gulmi	Resung	5	Province No. 5	4.7	3.4	4.1	5.0	2.6	3.7	5.4	3.8	4.5	0.9	1.1	1.0	0.0	0.0	0.0	5.0	3.3	4.1	0.5	0.5	0.5
46	Gulmi	Ruru G	5	Province No. 5	3.6	5.9	4.8	3.5	4.6	4.1	6.9	2.8	4.8	0.0	0.0	0.0	0.0	0.0	0.0	4.7	4.4	4.5	0.0	0.0	0.0
46	Gulmi	Satyaw	5	Province No. 5	14.1	15.4	14.7	4.0	7.6	5.7	11.5	11.7	11.6	1.3	2.8	2.1	0.0	0.0	0.0	9.9	11.6	10.7	0.6	1.4	1.0
46	Gulmi		5	Province No. 5	5.4	6.5	5.9	3.7	4.4	4.0	4.2	3.8	4.0	2.4	2.0	2.2									

Grade wise repetition rates at lower secondary and secondary level, Flash I_2075 (2019-020)

Dist_ Code	Dist_name	Local level_name	Province No	Province_Name	% of LSS and SS Level Total Repeation																				
					Grade 6			Grade 7			Grade 8			Grade 9			Grade 10			Grade 6-8			Grade 9-10		
					Girls	Boys	Total	Girls	Boys	Total	Girls	Boys	Total	Girls	Boys	Total	Girls	Boys	Total	Girls	Boys	Total	Girls	Boys	Total
47	Palpa	Bagna 5		Province No. 5	0.7	2.6	1.7	0.0	1.8	1.0	1.3	4.1	2.7	0.0	2.6	1.2	0.0	0.0	0.0	0.7	2.8	1.7	0.0	1.3	0.6
47	Palpa	Matha 5		Province No. 5	4.0	5.6	4.9	4.5	5.7	5.1	0.0	0.7	0.4	1.6	2.3	1.9	0.0	0.8	0.4	2.8	4.0	3.4	0.8	1.5	1.2
47	Palpa	Nisdi C 5		Province No. 5	4.7	9.3	6.9	3.2	3.2	3.2	3.7	3.6	3.6	6.6	9.5	7.9	0.0	0.6	0.3	3.9	5.4	4.6	3.3	5.1	4.2
47	Palpa	Purbak 5		Province No. 5	0.5	0.5	0.5	1.8	4.0	2.8	0.8	1.3	1.0	0.0	0.0	0.0	0.0	0.0	0.0	1.0	2.0	1.5	0.0	0.0	0.0
47	Palpa	Rainad 5		Province No. 5	6.4	7.2	6.8	4.0	5.6	4.8	3.6	3.1	3.4	4.5	4.3	4.4	0.0	0.0	0.0	4.7	5.3	5.0	2.2	2.2	2.2
47	Palpa	Rambh 5		Province No. 5	4.4	3.3	3.9	1.6	1.8	1.7	1.9	0.0	1.0	1.4	0.6	1.0	0.0	0.0	0.0	2.6	1.7	2.2	0.7	0.3	0.5
47	Palpa	Rampu 5		Province No. 5	1.9	3.4	2.7	2.1	3.1	2.7	1.1	1.0	1.1	1.9	2.4	2.1	0.0	0.0	0.0	1.7	2.5	2.1	0.9	1.2	1.1
47	Palpa	Ribdikc 5		Province No. 5	5.5	8.1	6.7	2.7	9.2	5.8	4.1	2.7	3.5	4.6	3.5	4.1	0.0	0.0	0.0	4.1	6.7	5.4	2.3	1.8	2.0
47	Palpa	Tanser 5		Province No. 5	0.4	1.7	1.1	0.7	0.9	0.8	2.0	0.3	1.1	0.8	1.7	1.3	0.2	0.0	0.1	1.0	1.0	1.0	0.5	0.8	0.7
47	Palpa	Tinau C 5		Province No. 5	2.9	8.0	5.5	3.9	4.8	4.3	1.6	2.7	2.1	0.5	3.7	2.1	0.0	0.0	0.0	2.8	5.2	4.0	0.3	1.9	1.1
47	Palpa	5	Province No. 5	3.0	4.7	3.9	2.5	3.6	3.0	2.0	1.6	1.8	2.1	2.8	2.5	0.0	0.1	0.1	2.5	3.3	2.9	1.1	1.5	1.3	
48	Nawalparasi	Bardag 5		Province No. 5	2.9	3.3	3.1	1.6	2.4	2.0	0.9	2.2	1.5	2.6	2.1	2.3	0.0	0.0	0.0	1.8	2.6	2.2	1.3	1.0	1.2
48	Nawalparasi	Palhi N 5		Province No. 5	1.1	1.9	1.5	4.3	2.9	3.5	5.9	2.0	4.0	3.5	1.8	2.6	0.0	0.0	0.0	3.8	2.2	3.0	1.8	0.9	1.3
48	Nawalparasi	Pratapj 5		Province No. 5	3.7	5.3	4.5	2.9	2.8	2.9	7.0	4.8	5.9	6.4	4.3	5.3	0.0	0.0	0.0	4.5	4.3	4.4	3.2	2.1	2.7
48	Nawalparasi	Ramgr 5		Province No. 5	2.9	4.5	3.7	4.9	3.9	4.4	16.5	9.1	12.8	2.3	4.6	3.6	0.0	0.0	0.0	8.1	5.8	7.0	1.2	2.3	1.7
48	Nawalparasi	Saraw 5		Province No. 5	1.2	3.1	2.1	1.9	1.5	1.7	0.5	0.8	0.7	1.3	2.8	2.0	0.0	0.0	0.0	1.2	1.8	1.5	0.6	1.4	1.0
48	Nawalparasi	Sunwal 5		Province No. 5	4.4	6.5	5.5	5.4	7.8	6.6	5.4	1.4	3.5	4.8	3.3	4.0	7.1	0.0	3.5	5.1	5.2	5.2	5.9	1.6	3.8
48	Nawalparasi	Susta C 5		Province No. 5	4.4	5.9	5.1	5.6	11.1	8.3	6.3	4.7	5.5	3.2	4.5	3.9	0.0	0.0	0.0	5.4	7.2	6.3	1.6	2.3	1.9
48	Nawalparasi	5	Province No. 5	3.1	4.5	3.8	3.8	4.6	4.2	6.4	3.7	5.1	3.5	3.3	3.4	1.6	0.0	0.8	4.4	4.3	4.4	2.5	1.6	2.1	
49	Rupandehi	Butwal 5		Province No. 5	1.3	2.9	2.2	1.8	1.5	1.6	0.2	0.1	0.1	1.9	1.8	1.9	0.1	0.0	0.1	1.1	1.5	1.3	1.0	0.9	1.0
49	Rupandehi	Devdal 5		Province No. 5	1.0	2.2	1.7	1.7	3.6	2.7	1.6	1.2	1.4	1.6	2.0	1.8	2.1	0.0	1.0	1.4	2.3	1.9	1.9	1.0	1.4
49	Rupandehi	Gaidah 5		Province No. 5	3.2	4.5	3.8	3.4	4.1	3.7	8.2	6.5	7.3	1.9	1.4	1.6	0.0	0.0	0.0	4.9	5.0	5.0	1.0	0.7	0.8
49	Rupandehi	KANCH 5		Province No. 5	1.7	2.5	2.1	3.1	1.8	2.5	8.5	5.0	6.8	7.2	5.3	6.3	0.0	4.0	1.8	4.4	3.1	3.8	3.6	4.7	4.1
49	Rupandehi	Kotahir 5		Province No. 5	1.7	0.8	1.3	1.2	0.8	1.0	14.8	7.2	10.8	4.4	2.5	3.3	0.0	11.6	6.3	5.9	2.9	4.4	2.2	7.0	4.6
49	Rupandehi	Lumbin 5		Province No. 5	2.7	1.5	2.1	2.8	3.1	3.0	1.4	1.2	1.3	0.8	0.8	0.8	0.0	0.0	0.0	2.3	2.0	2.1	0.4	0.4	0.4
49	Rupandehi	Marche 5		Province No. 5	0.0	0.0	0.0	0.3	0.0	0.1	0.0	0.0	0.0	0.0	0.0	0.0	5.4	0.0	2.3	0.1	0.0	0.0	2.7	0.0	1.3
49	Rupandehi	Mayad 5		Province No. 5	6.4	5.0	5.7	8.2	3.7	5.7	8.4	8.2	8.3	4.3	5.9	5.3	0.0	0.0	0.0	7.7	5.6	6.6	2.1	3.0	2.6
49	Rupandehi	Omsati 5		Province No. 5	8.4	8.5	8.5	8.1	14.6	10.7	9.3	7.2	8.3	1.3	0.8	1.0	0.0	18.8	7.4	8.6	10.1	9.4	0.6	9.8	5.2
49	Rupandehi	Rohini 5		Province No. 5	3.9	3.0	3.4	1.6	2.1	1.8	1.1	3.1	2.2	3.7	2.3	3.0	0.0	0.0	0.0	2.2	2.7	2.5	1.8	1.1	1.5
49	Rupandehi	Sainar 5		Province No. 5	2.9	5.6	4.2	5.2	7.3	6.2	17.5	12.4	15.1	3.6	4.0	3.8	0.0	0.0	0.0	8.5	8.4	8.5	1.8	2.0	1.9
49	Rupandehi	Sammr 5		Province No. 5	1.1	0.8	1.0	0.0	0.0	0.0	3.5	2.4	2.9	0.0	0.5	0.3	0.0	0.0	0.0	1.5	1.1	1.3	0.0	0.3	0.1
49	Rupandehi	Shuddf 5		Province No. 5	4.7	4.9	4.8	3.5	3.2	3.3	11.9	8.2	9.9	6.6	4.2	5.3	0.0	0.0	0.0	6.7	5.4	6.1	3.3	2.1	2.7
49	Rupandehi	Siddha 5		Province No. 5	7.4	8.1	7.8	6.5	10.1	8.4	7.8	8.7	8.3	8.6	5.9	7.2	0.0	7.8	4.1	7.3	9.0	8.1	4.3	6.8	5.6
49	Rupandehi	Siyari C 5		Province No. 5	6.3	5.0	5.6	6.7	7.4	7.0	19.3	14.8	17.1	3.8	4.0	3.9	0.0	0.0	0.0	10.8	9.1	9.9	1.9	2.0	2.0
49	Rupandehi	Tilottar 5		Province No. 5	4.5	4.6	4.6	4.5	4.9	4.7	1.7	1.0	1.4	4.8	3.3	4.1	0.0	0.0	0.0	3.6	3.5	3.6	2.4	1.6	2.0
49	Rupandehi	5	Province No. 5	3.2	3.6	3.4	3.4	3.7	3.6	6.2	4.2	5.1	3.5	2.8	3.1	0.4	1.2	0.8	4.3	3.8	4.1	2.0	2.0	2.0	
50	Kapilbastu	Bangar 5		Province No. 5	1.6	2.1	1.9	1.7	2.0	1.9	2.0	2.5	2.2	1.7	2.9	2.3	0.0	0.0	0.0	1.8	2.2	2.0	0.8	1.5	1.2
50	Kapilbastu	Bijayan 5		Province No. 5	2.6	3.7	3.2	4.0	4.9	4.5	2.0	2.1	2.1	4.9	5.0	4.9	0.0	0.0	0.0	2.9	3.6	3.2	2.4	2.5	2.5
50	Kapilbastu	Buddh 5		Province No. 5	6.0	7.3	6.7	7.0	9.1	8.1	8.6	6.7	7.6	1.4	1.2	1.3	2.4	0.0	1.2	7.2	7.7	7.5	1.9	0.6	1.3
50	Kapilbastu	Kapilb 5		Province No. 5	5.8	4.9	5.4	8.2	5.9	6.9	1.1	1.7	1.4	0.4	1.6	1.1	0.0	0.0	0.0	5.0	4.2	4.6	0.2	0.8	0.5
50	Kapilbastu	Krishn 5		Province No. 5	15.3	18.3	16.8	14.5	7.7	10.9	4.4	4.3	4.3	12.2	13.5	13.0	0.0	0.0	0.0	11.4	10.1	10.7	6.1	6.8	6.4
50	Kapilbastu	Mahar 5		Province No. 5	5.1	6.2	5.7	3.2	4.5	3.8	2.6	3.2	2.9	4.0	3.8	3.9	0.0	0.0	0.0	3.7	4.6	4.1	2.0	1.9	1.9
50	Kapilbastu	Mayad 5		Province No. 5	4.4	1.6	3.0	1.6	0.9	1.2	1.3	0.9	1.0	0.5	1.1	0.9	0.0	0.0	0.0	2.4	1.1	1.8	0.3	0.6	0.4
50	Kapilbastu	Shivar 5		Province No. 5	3.2	5.7	4.4	4.7	5.7	5.2	10.0	8.6	9.3	9.9	6.7	8.2	0.2	0.0	0.1	6.0	6.6	6.3	5.0	3.3	4.2
50	Kapilbastu	Suddhr 5		Province No. 5	0.6	2.1	1.3	2.2	2.6	2.4	0.0	0.0	0.0	0.0	0.0	0.0	0.0	0.0	0.0	0.9	1.6	1.3	0.0	0.0	0.0
50	Kapilbastu	Yashor 5		Province No. 5	2.8	3.0	2.9	4.9	2.0	3.5	7.6	3.7	5.7	7.8	7.5	7.6	0.0	0.0	0.0	5.1	2.9	4.0	3.9	3.8	3.8
50	Kapilbastu	5	Province No. 5	4.4	5.3	4.9	4.9	4.9	4.9	4.5	3.9	4.2	3.7	3.7	3.7	0.5	0.0	0.2	4.6	4.7	4.7	2.1	1.9	2.0	
51	Arghakhanchi	Bhume 5		Province No. 5	13.4	14.7	14.1	11.2	13.7	12.3	6.0	5.6	5.8	7.3	4.4	5.9	0.0	0.0	0.0	10.2	11.3	10.8	3.6	2.2	2.9
51</																									

Grade wise repetition rates at lower secondary and secondary level, Flash I 2075 (2019-020)

Dist Code	Dist_name	Local level_name	Province No	Province_Name	% of LSS and SS Level Total Repetition																				
					Grade 6			Grade 7			Grade 8			Grade 9			Grade 10			Grade 6-8			Grade 9-10		
					Girls	Boys	Total	Girls	Boys	Total	Girls	Boys	Total	Girls	Boys	Total	Girls	Boys	Total	Girls	Boys	Total	Girls	Boys	Total
52	Pyuthan	Airawa	5	Province No. 5	8.8	10.9	9.8	10.9	5.0	8.2	31.6	22.0	27.6	8.4	6.4	7.5	0.0	0.0	0.0	17.1	12.6	14.9	4.2	3.2	3.7
52	Pyuthan	Gaumu	5	Province No. 5	7.0	9.9	8.4	11.1	7.1	9.2	8.4	6.5	7.5	5.3	8.7	7.0	0.0	0.0	0.0	8.8	7.8	8.3	2.7	4.4	3.5
52	Pyuthan	Jhimrul	5	Province No. 5	5.6	4.8	5.2	5.1	7.7	6.4	6.6	7.6	7.0	5.1	6.4	5.6	0.0	0.0	0.0	5.7	6.7	6.2	2.5	3.2	2.9
52	Pyuthan	Mallara	5	Province No. 5	12.6	15.1	13.7	10.7	9.4	10.1	5.6	4.0	4.9	9.3	10.1	9.6	0.0	0.0	0.0	9.6	9.5	9.6	4.6	5.0	4.8
52	Pyuthan	Manda	5	Province No. 5	15.9	15.7	15.8	9.5	8.1	8.8	7.0	1.2	4.8	7.9	8.4	8.1	0.0	0.0	0.0	10.8	8.3	9.6	3.9	4.2	4.1
52	Pyuthan	Naubal	5	Province No. 5	9.5	10.0	9.7	10.2	7.2	8.8	10.0	9.5	9.8	7.2	8.0	7.6	0.0	0.0	0.0	9.9	8.9	9.4	3.6	4.0	3.8
52	Pyuthan	Pyutha	5	Province No. 5	6.3	4.0	5.1	5.0	8.7	6.8	13.4	6.1	10.1	11.0	7.2	9.2	0.0	0.0	0.0	8.2	6.2	7.2	5.5	3.6	4.5
52	Pyuthan	Sarum	5	Province No. 5	12.8	14.7	13.7	13.0	14.2	13.6	13.6	8.3	11.3	13.3	10.7	12.0	0.0	14.3	7.1	13.1	12.4	12.8	6.6	12.5	9.6
52	Pyuthan	Sworg	5	Province No. 5	9.4	13.0	11.2	10.7	8.0	9.5	7.4	2.9	5.4	5.5	7.5	6.3	0.0	0.0	0.0	9.1	8.0	8.6	2.7	3.8	3.2
52	Pyuthan	5	Province No. 5	9.3	10.3	9.8	9.2	8.3	8.7	11.3	7.2	9.5	8.0	7.8	7.9	0.0	1.2	0.6	9.9	8.6	9.2	4.0	4.5	4.3	
53	Rolpa	Lungri	5	Province No. 5	7.5	8.6	8.1	4.2	5.8	5.0	1.6	3.9	2.7	3.5	2.9	3.2	0.0	0.7	0.3	4.4	6.1	5.3	1.7	1.8	1.8
53	Rolpa	Madi G	5	Province No. 5	1.8	2.1	2.0	0.4	2.1	1.3	0.5	1.5	1.0	0.0	0.7	0.3	0.0	0.0	0.0	0.9	1.9	1.4	0.0	0.4	0.2
53	Rolpa	Duikho	5	Province No. 5	9.7	15.2	12.5	14.5	10.4	12.5	36.9	26.1	31.9	4.9	5.6	5.3	0.0	0.0	0.0	20.4	17.2	18.8	2.5	2.8	2.6
53	Rolpa	Rolpa I	5	Province No. 5	6.8	9.4	8.1	4.4	6.4	5.3	1.1	1.4	1.2	1.2	1.2	1.2	0.4	6.8	3.4	4.1	5.7	4.9	0.8	4.0	2.4
53	Rolpa	Runtig	5	Province No. 5	4.5	9.5	6.8	4.5	9.3	6.7	3.2	4.0	3.5	5.2	8.2	6.4	0.0	0.0	0.0	4.1	7.6	5.8	2.6	4.1	3.3
53	Rolpa	Sukidal	5	Province No. 5	8.7	12.6	10.5	6.6	14.6	11.0	9.3	17.3	13.3	6.5	10.3	8.1	0.0	0.0	0.0	8.2	14.8	11.5	3.2	5.1	4.2
53	Rolpa	Sunchi	5	Province No. 5	11.5	9.6	10.6	6.5	13.2	10.0	4.5	11.0	7.7	1.6	1.4	1.5	0.0	0.0	0.0	7.5	11.3	9.4	0.8	0.7	0.7
53	Rolpa	Suwar	5	Province No. 5	11.7	11.4	11.6	6.8	11.3	8.9	6.4	8.7	7.4	6.1	9.9	7.7	0.0	0.0	0.0	8.3	10.5	9.4	3.0	5.0	4.0
53	Rolpa	Thawal	5	Province No. 5	15.7	14.8	15.2	3.0	4.9	3.9	3.1	5.4	4.1	2.7	9.4	5.8	0.0	0.0	0.0	7.3	8.3	7.8	1.4	4.7	3.0
53	Rolpa	Tribeni	5	Province No. 5	7.5	8.1	7.8	6.3	9.5	7.8	21.4	23.8	22.5	4.7	2.6	3.6	5.9	0.0	3.4	11.8	13.8	12.8	5.3	1.3	3.3
53	Rolpa	5	Province No. 5	7.9	9.8	8.8	5.9	9.1	7.5	9.8	11.3	10.5	4.2	5.4	4.8	0.8	1.1	0.9	7.8	10.1	9.0	2.5	3.2	2.9	
54_A	Rukum Purba	Bhume	5	Province No. 5	2.5	4.9	3.7	3.5	4.3	3.9	2.0	5.1	3.4	0.5	0.0	0.3	0.0	0.0	0.0	2.7	4.8	3.7	0.2	0.0	0.1
54_A	Rukum Purba	Putha I	5	Province No. 5	4.4	5.8	5.2	4.1	3.1	3.6	5.1	2.8	4.0	3.7	6.5	5.1	0.0	0.0	0.0	4.6	3.9	4.2	1.8	3.3	2.6
54_A	Rukum Purba	Sisne	5	Province No. 5	1.4	1.8	1.6	0.7	3.9	2.4	4.0	3.7	3.9	0.0	0.0	0.0	0.0	0.0	0.0	2.0	3.1	2.6	0.0	0.0	0.0
54_A	Rukum Purba	5	Province No. 5	2.7	4.0	3.4	2.6	3.7	3.2	3.8	3.8	3.8	1.1	1.8	1.4	0.0	0.0	0.0	3.0	3.9	3.4	0.5	0.9	0.7	
56	Dang	Babai	5	Province No. 5	4.6	2.6	3.7	3.5	2.8	3.2	11.5	11.5	11.5	3.9	2.4	3.2	0.0	0.0	0.0	6.5	5.6	6.1	2.0	1.2	1.6
56	Dang	Bangla	5	Province No. 5	13.5	12.3	13.0	12.4	18.8	15.4	17.9	18.6	18.2	0.6	1.3	0.9	11.7	0.0	6.8	14.6	16.6	15.6	6.2	0.6	3.4
56	Dang	Dangis	5	Province No. 5	0.0	0.6	0.3	0.0	0.6	0.3	0.0	0.0	0.0	0.0	0.7	0.3	0.0	0.0	0.0	0.0	0.4	0.2	0.0	0.3	0.2
56	Dang	Gadhai	5	Province No. 5	4.9	4.5	4.7	4.5	4.6	4.6	5.7	7.1	6.4	8.4	11.4	9.8	0.0	0.0	0.0	5.1	5.4	5.2	4.2	5.7	5.0
56	Dang	Ghorah	5	Province No. 5	2.5	3.3	2.9	4.0	3.8	3.9	5.7	4.7	5.2	3.8	3.3	3.6	0.0	0.9	0.4	4.0	4.0	4.0	1.9	2.1	2.0
56	Dang	Lamahi	5	Province No. 5	8.3	9.4	8.8	7.2	12.3	9.7	17.2	13.6	15.5	13.6	12.3	13.1	0.0	0.0	0.0	10.9	11.8	11.3	6.8	6.2	6.5
56	Dang	Rajpur	5	Province No. 5	15.1	11.9	13.8	12.8	17.9	15.3	11.3	16.5	14.0	21.3	17.3	19.6	0.0	0.0	0.0	13.1	15.4	14.2	10.6	8.7	9.7
56	Dang	Rapti	5	Province No. 5	4.1	6.3	5.2	4.1	5.7	4.9	9.9	6.5	8.2	3.4	3.6	3.5	0.0	0.0	0.0	6.0	6.1	6.1	1.7	1.8	1.8
56	Dang	Shantir	5	Province No. 5	0.7	0.7	0.7	0.5	0.3	0.4	0.0	0.3	0.1	0.3	0.3	0.3	0.0	0.0	0.0	0.4	0.4	0.4	0.1	0.2	0.2
56	Dang	Tulsipu	5	Province No. 5	2.5	2.4	2.5	3.3	2.4	2.8	3.5	2.5	3.0	2.7	2.3	2.5	0.8	0.8	0.8	3.1	2.4	2.8	1.7	1.6	1.6
56	Dang	5	Province No. 5	4.3	4.3	4.3	4.5	5.1	4.8	6.9	5.9	6.4	5.0	4.4	4.7	0.5	0.6	0.5	5.2	5.1	5.2	2.7	2.5	2.6	
57	Banke	Baijani	5	Province No. 5	1.3	2.8	2.1	1.9	2.9	2.4	1.8	1.6	1.7	2.5	3.0	2.8	0.2	0.2	0.2	1.7	2.4	2.1	1.3	1.6	1.5
57	Banke	Duduwa	5	Province No. 5	15.2	6.3	10.2	3.1	7.4	5.5	0.6	2.6	1.8	0.9	3.1	2.1	0.0	0.0	0.0	6.3	5.4	5.9	0.5	1.5	1.0
57	Banke	Janki	5	Province No. 5	2.6	3.9	3.3	0.0	0.0	0.0	0.0	2.1	1.2	0.0	0.0	0.0	0.0	0.0	0.0	0.9	2.0	1.4	0.0	0.0	0.0
57	Banke	Khajur	5	Province No. 5	1.2	2.3	1.8	1.4	1.9	1.6	0.8	0.7	0.7	0.6	0.7	0.7	0.0	0.0	0.0	1.1	1.6	1.4	0.3	0.4	0.3
57	Banke	Kohalpur	5	Province No. 5	1.1	2.5	1.8	1.9	2.3	2.1	1.5	2.8	2.1	2.7	4.5	3.6	0.0	0.0	0.0	1.5	2.5	2.0	1.4	2.3	1.8
57	Banke	Naraini	5	Province No. 5	2.9	6.2	5.0	7.3	4.5	5.5	0.0	5.4	3.9	1.5	2.5	2.0	0.0	0.0	0.0	3.4	5.4	4.4	0.7	1.2	1.0
57	Banke	Nepalga	5	Province No. 5	3.7	2.9	3.3	2.4	2.9	2.7	11.3	10.7	10.9	0.1	0.2	0.1	0.0	0.0	0.0	5.8	5.5	5.7	0.1	0.1	0.1
57	Banke	Rapti	5	Province No. 5	3.2	4.3	3.8	3.6	3.5	3.5	3.2	4.1	3.6	6.2	5.9	6.1	0.0	0.0	0.0	3.3	4.0	3.6	3.1	2.9	3.0
57	Banke	5	Province No. 5	2.9	3.3	3.1	2.3	2.9	2.6	3.9	4.6	4.2	2.5	2.7	2.6	0.0	0.0	0.0	3.0	3.6	3.3	1.3	1.4	1.3	
58	Bardiya	Badhai	5	Province No. 5	8.6	7.7	8.1	10.0	12.9	11.4	0.6	1.0	0.8	7.3	7.5	7.4	0.0	0.0	0.0	6.4	7.2	6.8	3.6	3.7	3.7
58	Bardiya	Bansga	5	Province No. 5	4.0	4.3	4.1	4.1	6.1	5.1	4.2	3.8	4.0	5.6	4.7	5.2	0.0	0.0	0.0	4.1	4.7	4.4	2.8	2.3	2.6
58	Bardiya	Barbar	5	Province No. 5	6.6	8.7	7.6	7.7	8.4	8.0	6.8	5.7	6.3	8.8	7.6	8.2	0.0	0.0	0.0	7.0	7.6	7.3	4.4	3.8	4.1
58	Bardiya	Geruw	5	Province No. 5	4.3	3.8	4.1	1.2	3.6	2.3	5.0	3.7	4.4	4.5	3.4	4.0	0.0	0.0	0.0	3.5	3.7	3.6	2.3	1.7	2.0
58	Bardiya	Gulariya	5	Province No. 5	9.3	13.4	11.5	11.6	15.4	13.5	18.9	19.9	19.4	12.6	10.2	11.4	0.0	0.0	0.0	13.3	16.2	14.7	6.3	5.1	5.7
58	Bardiya	Madhu	5	Province No. 5	7.8	10.7	9.2	9.1	10.1	9.5	16.6	15.9	16.3	10.3	7.1	8.7	0.0	0.0	0.0	11.2	12.2	11.7	5.1	3.5	4.3
58	Bardiya	Rajapur	5	Province No. 5	8.7	13.8	11.1	6.9	10.7	8.7	11.1	10.0	10.5	7.3	9.3	8.2	0.0	0.0	0.0	8.9	11.5	10.2	3.6	4.6	4.1
58	Bardiya	Thakur	5	Province No. 5	7.8	8.2	8.0	7.2	6.3	6.8	8.5	10.9	9.5	0.3	1.6	0.9	0.0	0.0	0.0	7.8	8.5	8.2			

Grade wise repetition rates at lower secondary and secondary level, Flash I 2075 (2019-020)

Dist_Code	Dist_name	Local_level_name	Province_No	Province_Name	% of LSS and SS Level Total Repetition																				
					Grade 6			Grade 7			Grade 8			Grade 9			Grade 10			Grade 6-8			Grade 9-10		
					Girls	Boys	Total	Girls	Boys	Total	Girls	Boys	Total	Girls	Boys	Total	Girls	Boys	Total	Girls	Boys	Total	Girls	Boys	Total
54	Rukum Paschim	Aathbi6		Karnali Province	14.9	14.5	14.7	12.2	11.8	12.0	16.3	10.6	13.5	0.0	0.0	0.0	0.0	0.0	0.0	14.5	12.3	13.4	0.0	0.0	0.0
54	Rukum Paschim	Banfkc6		Karnali Province	4.4	4.6	4.5	3.8	7.0	5.4	24.0	27.0	25.5	5.6	6.8	6.2	0.0	0.0	0.0	10.7	12.9	11.8	2.8	3.4	3.1
54	Rukum Paschim	Chaurj6		Karnali Province	3.5	3.0	3.3	0.5	1.3	0.9	0.6	0.3	0.4	0.0	0.0	0.0	0.0	0.0	0.0	1.5	1.5	1.5	0.0	0.0	0.0
54	Rukum Paschim	Musiko6		Karnali Province	1.5	1.4	1.5	0.4	0.6	0.5	1.8	0.8	1.3	1.0	0.2	0.6	0.0	0.0	0.0	1.2	0.9	1.1	0.5	0.1	0.3
54	Rukum Paschim	Sani Bf6		Karnali Province	0.7	0.2	0.5	0.0	0.5	0.2	0.2	0.2	0.2	0.0	0.0	0.0	0.0	0.0	0.0	0.3	0.3	0.3	0.0	0.0	0.0
54	Rukum Paschim	Tribeni 6		Karnali Province	3.6	5.9	4.7	2.6	5.5	4.0	9.3	9.3	9.3	2.8	1.0	1.9	0.0	0.0	0.0	5.1	6.9	6.0	1.4	0.5	0.9
54	Rukum Paschim	6		Karnali Province	5.2	5.3	5.2	3.3	4.4	3.8	8.1	7.0	7.5	1.4	1.1	1.2	0.0	0.0	0.0	5.5	5.6	5.5	0.7	0.5	0.6
55	Salyan	Bagche6		Karnali Province	0.9	2.2	1.5	1.3	2.7	1.9	1.3	2.1	1.7	1.9	1.5	1.7	15.5	3.8	10.0	1.2	2.3	1.7	8.7	2.6	5.7
55	Salyan	Bangac6		Karnali Province	2.8	2.0	2.4	1.8	0.9	1.4	4.1	5.2	4.6	1.5	2.2	1.8	4.2	20.3	11.6	2.9	2.7	2.8	2.9	11.3	7.1
55	Salyan	Chhatr6		Karnali Province	4.3	3.9	4.1	4.9	2.3	3.8	1.9	1.1	1.5	1.8	4.4	2.9	0.0	0.0	0.0	3.7	2.5	3.1	0.9	2.2	1.6
55	Salyan	Darma 6		Karnali Province	1.4	1.0	1.2	0.4	2.0	1.2	1.0	1.1	1.1	0.9	1.1	1.0	0.0	8.0	3.9	0.9	1.4	1.2	0.4	4.5	2.5
55	Salyan	Dhorch6		Karnali Province	0.0	0.0	0.0	0.0	0.0	0.0	0.9	2.0	1.4	0.0	0.0	0.0	0.0	0.0	0.0	0.3	0.7	0.5	0.0	0.0	0.0
55	Salyan	Kalimat6		Karnali Province	3.3	0.6	1.8	5.8	5.3	5.6	0.6	2.4	1.5	3.9	3.4	3.6	4.0	14.9	8.9	3.2	2.8	3.0	3.9	9.1	6.5
55	Salyan	Kapurk6		Karnali Province	0.9	4.3	2.6	0.5	0.0	0.3	1.5	1.9	1.7	0.0	1.9	0.8	0.0	0.0	0.0	1.0	2.1	1.5	0.0	1.0	0.5
55	Salyan	Kumak 6		Karnali Province	0.3	0.3	0.3	0.6	0.0	0.3	0.0	0.0	0.0	0.0	1.6	0.7	0.0	0.5	0.2	0.3	0.1	0.2	0.0	1.0	0.5
55	Salyan	Sharad 6		Karnali Province	3.7	3.6	3.6	3.2	5.1	4.1	2.2	1.5	1.9	0.2	0.5	0.4	3.9	0.0	2.2	3.0	3.4	3.2	2.1	0.3	1.2
55	Salyan	Tribeni 6		Karnali Province	0.0	0.9	0.5	0.0	1.9	1.1	0.4	0.5	0.4	0.9	2.6	1.6	0.0	0.0	0.0	0.1	1.1	0.6	0.5	1.3	0.9
55	Salyan	6		Karnali Province	1.9	1.9	1.9	2.0	2.2	2.1	1.5	2.0	1.7	1.2	1.9	1.5	4.3	5.4	4.8	1.8	2.0	1.9	2.8	3.6	3.2
59	Surkhet	Barahrt6		Karnali Province	3.5	3.6	3.5	4.0	3.2	3.6	4.7	5.7	5.2	2.5	7.1	4.7	0.0	0.0	0.0	4.1	4.2	4.1	1.2	3.6	2.4
59	Surkhet	Bherig6		Karnali Province	1.9	4.1	3.0	3.7	2.8	3.3	1.5	3.7	2.6	1.2	2.2	1.7	0.0	0.0	0.0	2.4	3.6	3.0	0.6	1.1	0.9
59	Surkhet	Birendr6		Karnali Province	2.0	2.3	2.2	1.4	1.4	1.4	3.6	2.8	3.1	1.8	0.9	1.3	0.0	0.0	0.0	2.3	2.2	2.2	0.9	0.4	0.7
59	Surkhet	Chaukt6		Karnali Province	6.0	9.4	7.7	5.0	7.1	6.0	7.6	8.5	8.0	0.3	1.3	0.8	0.0	0.5	0.3	6.2	8.4	7.3	0.2	0.9	0.5
59	Surkhet	Chinga 6		Karnali Province	1.9	1.4	1.6	0.8	0.5	0.7	0.0	1.7	0.8	0.0	0.0	0.0	0.0	0.0	0.0	0.9	1.2	1.0	0.0	0.0	0.0
59	Surkhet	Gurbha6		Karnali Province	5.5	8.2	6.8	6.5	6.8	6.6	8.7	12.0	10.3	12.5	10.2	11.4	0.0	0.0	0.0	6.9	9.0	8.0	6.3	5.1	5.7
59	Surkhet	Lekbes6		Karnali Province	3.2	3.3	3.3	2.6	3.3	3.0	2.2	1.5	1.9	1.9	2.7	2.3	0.0	0.0	0.0	2.7	2.7	2.7	1.0	1.3	1.1
59	Surkhet	Panchr6		Karnali Province	10.4	9.8	10.1	13.0	13.2	13.1	4.7	3.1	3.9	9.3	12.6	10.9	0.0	0.0	0.0	9.4	8.7	9.0	4.7	6.3	5.5
59	Surkhet	Simta (6		Karnali Province	2.5	7.4	4.9	5.0	4.7	4.9	1.2	2.4	1.7	5.4	4.3	4.9	0.0	7.1	3.2	2.9	4.8	3.9	2.7	5.7	4.2
59	Surkhet	6		Karnali Province	3.9	4.8	4.4	4.2	4.2	4.2	4.0	4.4	4.2	4.0	4.0	4.0	0.0	0.4	0.2	4.0	4.5	4.2	2.0	2.2	2.1
60	Dailekh	Aathab 6		Karnali Province	1.3	2.6	1.9	2.5	2.2	2.4	6.5	7.6	7.1	0.3	1.2	0.7	0.0	0.0	0.0	3.5	4.1	3.8	0.1	0.6	0.4
60	Dailekh	Bhagav6		Karnali Province	10.1	12.7	11.4	8.7	5.3	7.2	28.0	35.0	31.5	11.9	6.2	9.1	6.6	0.0	4.3	15.6	17.7	16.6	9.2	3.1	6.2
60	Dailekh	Bhairat 6		Karnali Province	13.2	13.1	13.1	11.9	13.1	12.5	21.8	20.4	21.2	9.9	8.8	9.4	0.0	0.0	0.0	15.6	15.6	15.6	5.0	4.4	4.7
60	Dailekh	Chamu 6		Karnali Province	4.2	5.7	5.0	5.8	5.9	5.8	4.4	6.2	5.3	2.3	7.9	5.0	0.9	0.4	0.7	4.8	5.9	5.4	1.6	4.1	2.9
60	Dailekh	Dullu N6		Karnali Province	8.1	8.8	8.5	8.9	8.1	8.5	6.8	8.7	7.7	7.7	9.1	8.3	0.0	0.0	0.0	8.0	8.5	8.2	3.8	4.5	4.2
60	Dailekh	Dunge6		Karnali Province	4.2	6.4	5.3	3.4	7.6	5.5	8.7	9.0	8.8	2.6	2.2	2.4	0.5	0.0	0.3	5.4	7.7	6.6	1.6	1.1	1.3
60	Dailekh	Gurans 6		Karnali Province	2.7	3.3	3.0	0.6	0.6	0.6	1.1	3.6	2.3	2.5	0.7	1.6	0.0	0.0	0.0	1.5	2.5	2.0	1.2	0.4	0.8
60	Dailekh	Mahab 6		Karnali Province	7.3	1.1	4.1	2.0	5.4	3.7	1.6	3.8	2.6	1.7	1.4	1.6	0.0	0.0	0.0	3.6	3.4	3.5	0.9	0.7	0.8
60	Dailekh	Naraya 6		Karnali Province	1.8	2.9	2.3	3.1	2.7	2.9	0.7	2.2	1.4	0.9	1.7	1.3	0.0	0.0	0.0	1.9	2.6	2.2	0.5	0.8	0.7
60	Dailekh	Naumu 6		Karnali Province	5.1	10.0	7.3	4.7	7.1	5.8	8.6	5.5	7.1	4.0	7.5	5.7	0.0	0.0	0.0	6.1	7.6	6.8	2.0	3.8	2.9
60	Dailekh	Thatika 6		Karnali Province	2.6	3.9	3.2	8.1	6.6	7.4	8.9	10.6	9.7	2.9	2.9	2.9	0.0	0.0	0.0	6.6	7.0	6.8	1.5	1.4	1.5
60	Dailekh	6		Karnali Province	5.4	6.4	5.9	5.7	5.8	5.7	8.6	10.2	9.4	4.1	4.6	4.4	0.7	0.0	0.4	6.6	7.5	7.0	2.4	2.3	2.4
61	Jajarkot	Bareko 6		Karnali Province	8.6	5.6	7.1	6.9	8.2	7.6	1.3	1.5	1.4	11.0	9.3	10.1	0.0	0.0	0.0	5.6	5.1	5.4	5.5	4.7	5.1
61	Jajarkot	Bheri N6		Karnali Province	9.0	9.1	9.0	6.4	7.6	7.0	29.1	23.3	26.3	6.7	8.0	7.3	4.1	0.0	2.2	14.8	13.3	14.1	5.4	4.0	4.7
61	Jajarkot	Chhed6		Karnali Province	3.0	3.1	3.1	1.8	4.8	3.1	3.8	3.5	3.6	3.6	6.4	5.0	0.0	0.0	0.0	2.9	3.8	3.3	1.8	3.2	2.5
61	Jajarkot	Junich6		Karnali Province	4.9	8.2	6.4	3.2	5.3	4.3	2.7	2.2	2.4	1.9	3.4	2.6	1.0	0.6	0.8	3.6	5.2	4.4	1.5	2.0	1.7
61	Jajarkot	Kuse C6		Karnali Province	3.6	5.0	4.3	4.2	5.3	4.7	1.7	4.5	3.2	0.0	0.8	0.4	0.0	0.0	0.0	3.2	5.0	4.1	0.0	0.4	0.2
61	Jajarkot	Shiwal6		Karnali Province	1.9	2.3	2.1	2.1	1.3	1.7	3.0	5.8	4.4	1.2	2.2	1.6	0.0	0.0	0.0	2.3	3.1	2.7	0.6	1.1	0.8
61	Jajarkot	Tribeni 6		Karnali Province	9.0	8.2	8.6	9.2	10.3	9.7	31.2	28.3	29.9	2.1	4.2	3.1	0.8	0.9	0.8	16.5	15.6	16.0	1.4	2.6	2.0
61	Jajarkot	6		Karnali Province	5.7	6.1	5.9	4.7	6.3	5.5	12.0	10.3	11.2	3.4	4.9	4.1	0.8	0.2	0.5	7.5	7.6	7.5	2.1	2.6	2.3
62	Dolpa	Chhark6		Karnali Province	0.0	0.0	0.0	0.0	0.0	0.0	50.0	0.0	50.0	0.0	0.0	0.0	0.0	0.0	0.0	16.7	0.0	0.0	0.0	0.0	0.0
62	Dolpa	Dolpo £6		Karnali Province	0.0	0.0	0.0	0.0	0.0	0.0	0.0	0.0	0.0	0.0	0.0	0.0	0.0	0.0	0.0	0.0	0.0	0.0	0.0	0.0	0.0
62	Dolpa	Jagadu 6		Karnali Province	0.0	0.0	0.0	0.0	0.0	0.0	0.0	0.0	0.0	0.0	0.0	0.0	0.0	0.0	0.0	0.0	0.0	0.0	0.0	0.0	0.0
62	Dolpa	Kaika 6		Karnali Province	7.7	10.0	8.7	0.0	0.0	0.0	0.0	0.0	0.0	0.0	0.0	0.0	0.0	0.0	0.0	3.3	0.0	0.0	0.0	0.0	0.0
62	Dolpa	Mudker6		Karnali Province	0.0	0.0	0.0	0.0	1.3	0.6	0.0	0.0	0.0	0.0	0.0	0.0	0.0	0.0	0.0	0.4	0.2	0.0	0.0	0.0	0.0
62	Dolpa	Shey P6		Karnali Province	0.0	5.3	2.2	0.0	0.0	0.0	0.0	0.0	0.0	0.0	0.0	0.0	0.0	0.0	0.0	1.8	0.9	0.0	0.0	0.0	0.0
62	Dolpa	Thuli B 6		Karnali Province	0.9																				

Grade wise repetition rates at lower secondary and secondary level, Flash I 2075 (2019-020)

Dist_Code	Dist_name	Local level_name	Province No	Province_Name	% of LSS and SS Level Total Repetition																					
					Grade 6			Grade 7			Grade 8			Grade 9			Grade 10			Grade 6-8			Grade 9-10			
					Girls	Boys	Total	Girls	Boys	Total	Girls	Boys	Total	Girls	Boys	Total	Girls	Boys	Total	Girls	Boys	Total	Girls	Boys	Total	
63	Jumla	Chand	6	Karnali Province	0.0	0.0	0.0	0.7	0.0	0.4	0.4	1.4	0.9	0.0	0.0	0.0	0.0	0.0	0.0	0.0	0.4	0.5	0.4	0.0	0.0	0.0
63	Jumla	Chhidi	6	Karnali Province	6.5	5.7	6.3	0.0	0.0	0.0	1.4	17.3	8.0	0.0	0.0	0.0	0.0	0.0	0.0	0.0	2.6	7.7	5.1	0.0	0.0	0.0
63	Jumla	Hima C	6	Karnali Province	0.0	0.0	0.0	0.0	0.0	0.0	0.0	0.0	0.0	0.0	0.0	0.0	0.0	0.0	0.0	0.0	0.0	0.0	0.0	0.0	0.0	0.0
63	Jumla	Kanak	6	Karnali Province	11.3	6.3	9.1	9.1	15.5	12.1	9.9	13.6	11.7	0.5	0.0	0.3	0.0	0.0	0.0	10.1	11.8	11.0	0.3	0.0	0.1	0.1
63	Jumla	Patras	6	Karnali Province	0.0	0.0	0.0	0.0	0.0	0.0	0.0	0.0	0.0	0.0	0.0	0.0	0.0	0.0	0.0	0.0	0.0	0.0	0.0	0.0	0.0	0.0
63	Jumla	Sinja G	6	Karnali Province	2.5	0.6	1.5	1.9	0.5	1.2	1.1	0.0	0.6	0.0	0.0	0.0	0.0	0.0	0.0	1.8	0.4	1.1	0.0	0.0	0.0	0.0
63	Jumla	Tatopa	6	Karnali Province	0.0	0.0	0.0	0.0	0.0	0.0	0.0	0.0	0.0	0.0	0.0	0.0	0.0	0.0	0.0	0.0	0.0	0.0	0.0	0.0	0.0	0.0
63	Jumla	Tila Ga	6	Karnali Province	12.3	10.1	11.2	11.4	6.3	8.8	6.5	6.4	6.5	0.0	1.1	0.5	0.0	9.4	4.5	10.1	7.6	8.8	0.0	5.2	2.6	2.6
63	Jumla		6	Karnali Province	4.6	3.2	4.0	3.5	3.2	3.3	2.6	3.7	3.2	0.1	0.2	0.1	0.0	1.4	0.7	3.6	3.4	3.5	0.0	0.8	0.4	
64	Kalikot	Kailka	6	Karnali Province	1.9	1.7	1.8	0.0	0.7	0.3	0.0	0.0	0.0	3.2	2.2	2.7	0.0	0.0	0.0	0.6	0.8	0.7	1.6	1.1	1.3	
64	Kalikot	Khand	6	Karnali Province	3.8	3.3	3.6	4.8	5.7	5.2	10.4	9.1	9.8	0.0	0.0	0.0	0.0	0.0	0.0	6.3	6.0	6.2	0.0	0.0	0.0	0.0
64	Kalikot	Mahaw	6	Karnali Province	1.9	1.8	1.8	0.0	0.0	0.0	1.1	1.6	1.4	0.0	0.0	0.0	0.0	0.0	0.0	1.1	1.1	1.1	0.0	0.0	0.0	0.0
64	Kalikot	Naraha	6	Karnali Province	0.9	2.1	1.4	2.5	2.3	2.4	9.0	5.5	7.3	4.6	4.1	4.3	0.0	0.0	0.0	4.1	3.3	3.7	2.3	2.0	2.2	2.2
64	Kalikot	Pachal	6	Karnali Province	2.6	2.6	2.6	4.8	2.7	3.7	7.1	3.7	5.4	0.0	0.0	0.0	0.0	0.0	0.0	4.8	3.0	3.9	0.0	0.0	0.0	0.0
64	Kalikot	Palata	6	Karnali Province	9.6	6.6	8.3	3.3	3.0	3.2	4.6	3.3	4.0	0.0	0.9	0.4	0.0	0.0	0.0	5.8	4.3	5.1	0.0	0.5	0.2	0.2
64	Kalikot	Raskot	6	Karnali Province	16.7	19.8	18.2	16.5	13.5	15.2	15.9	15.4	15.7	8.2	10.3	9.2	0.0	0.0	0.0	16.4	16.3	16.3	4.1	5.2	4.6	4.6
64	Kalikot	Sanni	6	Karnali Province	5.2	5.0	5.1	3.1	3.0	3.0	1.6	1.6	1.6	1.0	2.5	1.8	0.0	0.5	0.3	3.3	3.2	3.3	0.5	1.5	1.0	1.0
64	Kalikot	Tilaguf	6	Karnali Province	4.9	3.3	4.2	0.5	3.6	2.0	0.0	0.4	0.2	0.0	0.0	0.0	6.4	6.8	6.6	1.8	2.4	2.1	3.2	3.4	3.3	3.3
64	Kalikot		6	Karnali Province	5.3	5.2	5.2	4.2	3.9	4.1	6.2	5.0	5.6	1.7	1.9	1.8	0.8	1.0	0.9	5.2	4.7	5.0	1.3	1.5	1.4	
65	Mugu	Chhay	6	Karnali Province	8.2	12.2	10.0	6.4	2.2	4.3	5.7	5.2	5.4	9.9	4.3	7.1	6.3	8.4	7.3	6.8	6.5	6.7	8.1	6.4	7.2	7.2
65	Mugu	Khatya	6	Karnali Province	15.1	16.9	15.9	22.3	13.5	17.7	53.0	39.0	45.8	13.4	9.3	11.5	0.6	11.5	5.7	30.1	23.2	26.6	7.0	10.4	8.7	8.7
65	Mugu	Mugun	6	Karnali Province	4.3	8.8	6.3	0.0	8.6	4.2	0.0	0.0	0.0	4.2	0.0	1.9	0.0	0.0	0.0	1.4	5.8	3.6	2.1	0.0	1.0	1.0
65	Mugu	Soru G	6	Karnali Province	6.4	11.0	8.1	3.8	5.1	4.4	2.3	3.4	2.8	6.3	4.6	5.4	0.7	1.3	1.0	4.2	6.5	5.3	3.5	2.9	3.2	3.2
65	Mugu		6	Karnali Province	9.7	13.3	11.2	10.6	7.2	8.9	20.5	15.9	18.1	10.3	6.0	8.1	3.1	6.6	4.8	13.6	12.1	12.9	6.7	6.3	6.5	
66	Humla	Adanc	6	Karnali Province	0.0	0.0	0.0	0.0	0.0	0.0	0.0	0.0	0.0	0.0	0.0	0.0	0.0	0.0	0.0	0.0	0.0	0.0	0.0	0.0	0.0	0.0
66	Humla	Chank	6	Karnali Province	0.0	0.0	0.0	0.0	0.0	0.0	0.0	0.0	0.0	0.0	0.0	0.0	0.0	0.0	0.0	0.0	0.0	0.0	0.0	0.0	0.0	0.0
66	Humla	Kharpu	6	Karnali Province	0.0	0.0	0.0	0.0	0.0	0.0	0.0	0.0	0.0	0.0	2.1	1.0	0.0	0.0	0.0	0.0	0.0	0.0	0.0	1.0	0.5	0.5
66	Humla	Namkh	6	Karnali Province	0.0	2.8	1.3	19.5	2.2	10.5	2.4	0.0	1.3	0.0	0.0	0.0	0.0	0.0	0.0	7.3	1.7	4.5	0.0	0.0	0.0	0.0
66	Humla	Sarkeg	6	Karnali Province	0.0	0.0	0.0	0.0	0.0	0.0	1.8	3.9	2.9	0.0	0.9	0.5	0.0	0.0	0.0	0.6	1.3	0.9	0.0	0.5	0.2	0.2
66	Humla	Simkot	6	Karnali Province	4.0	4.0	4.0	1.4	1.5	1.5	0.0	1.2	0.6	1.3	1.7	1.5	0.0	0.0	0.0	1.8	2.3	2.0	0.7	0.8	0.8	0.8
66	Humla	Tanjak	6	Karnali Province	0.0	0.0	0.0	0.0	0.0	0.0	0.0	3.6	1.9	0.0	5.5	2.8	0.0	0.0	0.0	0.0	1.2	0.6	0.0	2.7	1.4	1.4
66	Humla		6	Karnali Province	1.0	1.0	1.0	1.6	0.5	1.1	0.5	1.6	1.1	0.4	1.6	0.9	0.0	0.0	0.0	1.0	1.0	1.0	0.2	0.8	0.5	
67	Bajura	Badim	7	Far Western	15.0	13.1	14.0	16.6	13.1	14.7	10.5	10.5	10.5	2.1	2.4	2.3	0.0	0.0	0.0	14.0	12.2	13.1	1.1	1.2	1.1	1.1
67	Bajura	Budhig	7	Far Western	18.6	18.1	18.4	13.7	11.9	12.8	43.0	36.6	40.1	1.2	1.9	1.5	0.0	0.0	0.0	25.1	22.2	23.7	0.6	1.0	0.8	0.8
67	Bajura	Budhin	7	Far Western	7.5	12.2	9.9	9.5	11.2	10.2	15.6	11.2	13.8	12.1	8.9	10.4	0.0	8.0	3.8	10.9	11.6	11.2	6.1	8.4	7.2	7.2
67	Bajura	Gauma	7	Far Western	9.3	4.8	7.1	5.3	11.1	7.8	0.0	0.9	0.4	0.0	4.0	2.0	0.0	0.0	0.0	4.9	5.6	5.2	0.0	2.0	1.0	1.0
67	Bajura	Himali	7	Far Western	2.5	1.0	1.8	3.8	4.2	3.9	0.8	0.8	0.8	1.1	3.8	2.4	0.0	0.0	0.0	2.3	2.0	2.2	0.5	1.9	1.2	1.2
67	Bajura	Jagann	7	Far Western	11.0	8.1	9.7	5.1	5.0	5.1	0.8	0.0	0.5	0.0	1.4	0.6	0.0	0.0	0.0	5.6	4.4	5.0	0.0	0.7	0.3	0.3
67	Bajura	Khapta	7	Far Western	5.4	7.1	6.2	3.1	2.7	2.9	1.5	1.1	1.3	1.4	4.3	2.7	0.0	0.0	0.0	3.3	3.7	3.5	0.7	2.1	1.4	1.4
67	Bajura	Swami	7	Far Western	1.2	0.7	1.0	2.3	0.7	1.6	8.3	7.0	7.8	4.0	2.4	3.2	0.0	0.0	0.0	3.9	2.8	3.4	2.0	1.2	1.6	1.6
67	Bajura	Tribeni	7	Far Western	6.6	4.2	5.5	2.9	1.2	2.2	0.0	0.4	0.2	0.0	0.9	0.4	0.0	0.0	0.0	3.1	2.0	2.6	0.0	0.4	0.2	0.2
67	Bajura		7	Far Western	9.0	9.1	9.0	7.0	6.9	7.0	10.5	8.7	9.7	2.7	3.6	3.1	0.0	1.1	0.5	8.8	8.2	8.5	1.3	2.4	1.9	
68	Bajhang	Bithad	7	Far Western	0.4	0.3	0.4	1.2	0.4	0.8	0.0	0.4	0.2	0.0	0.0	0.0	0.0	0.0	0.5	0.4	0.5	0.0	0.0	0.0	0.0	0.0
68	Bajhang	Bungal	7	Far Western	2.0	1.7	1.9	2.6	1.2	1.9	0.0	0.0	0.0	0.0	0.3	0.1	4.3	4.6	4.5	1.5	1.0	1.3	2.2	2.4	2.3	2.3
68	Bajhang	Chabis	7	Far Western	0.0	0.0	0.0	0.0	0.4	0.2	0.0	0.0	0.0	0.0	0.0	0.0	0.0	0.0	0.0	0.1	0.1	0.1	0.0	0.0	0.0	0.0
68	Bajhang	Durgat	7	Far Western	0.0	0.0	0.0	0.0	0.0	0.0	0.0	0.0	0.0	0.0	0.8	0.3	0.0	0.0	0.0	0.0	0.0	0.0	0.0	0.4	0.2	0.2
68	Bajhang	JayaPr	7	Far Western	1.5	0.6	1.1	1.4	1.1	1.3	0.0	1.3	0.7	0.0	0.8	0.4	0.0	0.0	0.0	1.0	1.0	1.0	0.0	0.4	0.2	0.2
68	Bajhang	Saipal	7	Far Western	0.0	0.0	0.0	0.0	0.0	0.0	0.0	0.0	0.0	0.0	0.0	0.0	0.0	0.0	0.0	0.0	0.0	0.0	0.0	0.0	0.0	0.0
68	Bajhang	Kedars	7	Far Western	3.0	4.1	3.5	4.0	2.9	3.5	0.0	0.3	0.1	0.0	0.0	0.0	0.0	0.0	0.0	2.3	2.4	2.4	0.0	0.0	0.0	0.0
68	Bajhang	Khapta	7	Far Western	6.4	7.5	6.9	8.5	3.6	6.3	5.4	4.5	5.0	1.5	3.7	2.5	0.0	0.0	0.0	6.7	5.2	6.0	0.8	1.8	1.3	1.3
68	Bajhang	Masta	7	Far Western	0.4	2.2	1.2	0.0	0.5	0.2	2.5	2.5	2.5	0.0	0.5	0.3	0.0	0.0	0.0	1.0	1.7	1.3	0.0	0.3	0.1	0.1
68	Bajhang	Surma	7	Far Western	24.5	17.6	21.0	19.4	25.8	22.5	47.1	38.5	41.9	0.0	0.0	0.0	0.0	0.0	0.0	30.3	27.3	28.8	0.0	0.0	0.0	0.0
68	Bajhang	Talkot	7	Far Western	6.5	4.1	5.4	3.3	0.9	2.4	0.0	0.0	0.0	7.7	3.1	5.4	0.0	0.0	0.0	3.3	1.7	2.				

Grade wise repetition rates at lower secondary and secondary level, Flash I_2075 (2019-020)

Dist_ Code	Dist_name	Local level_name	Province No	Province_Name	% of LSS and SS Level Total Repetition																				
					Grade 6			Grade 7			Grade 8			Grade 9			Grade 10			Grade 6-8			Grade 9-10		
					Girls	Boys	Total	Girls	Boys	Total	Girls	Boys	Total	Girls	Boys	Total	Girls	Boys	Total	Girls	Boys	Total	Girls	Boys	Total
69	Achham	Bannig 7		Far Western	4.7	5.0	4.9	3.7	2.3	3.0	0.5	1.2	0.8	3.2	4.4	3.7	0.0	0.0	0.0	3.0	2.8	2.9	1.6	2.2	1.9
69	Achham	Chaurp 7		Far Western	2.4	2.0	2.2	1.3	1.2	1.3	0.4	0.9	0.7	1.3	1.1	1.3	0.0	0.0	0.0	1.4	1.4	1.4	0.7	0.6	0.6
69	Achham	Dhakar 7		Far Western	0.8	2.4	1.6	0.5	0.0	0.2	8.7	6.6	7.6	4.7	4.7	4.7	0.0	0.0	0.0	3.3	3.0	3.2	2.3	2.3	2.3
69	Achham	Kamalt 7		Far Western	2.2	3.5	2.9	3.2	2.8	3.0	0.9	0.7	0.8	1.8	1.0	1.4	0.0	0.0	0.0	2.1	2.3	2.2	0.9	0.5	0.7
69	Achham	Mangal 7		Far Western	3.1	2.0	2.6	1.2	2.0	1.5	0.7	0.6	0.7	3.5	1.0	2.4	0.0	0.0	0.0	1.7	1.5	1.6	1.8	0.5	1.1
69	Achham	Mellekt 7		Far Western	8.7	8.6	8.7	3.6	4.2	3.9	3.8	4.9	4.3	3.8	1.1	2.5	0.0	0.4	0.2	5.4	5.9	5.6	1.9	0.8	1.3
69	Achham	Pancha 7		Far Western	12.7	13.2	13.0	5.5	5.5	5.5	6.7	2.2	4.6	14.0	8.2	11.1	0.0	11.4	5.6	8.3	7.0	7.6	7.0	9.8	8.4
69	Achham	Raman 7		Far Western	1.6	1.4	1.5	3.1	2.6	2.8	0.8	0.3	0.6	15.1	13.8	14.5	0.0	0.0	0.0	1.8	1.5	1.6	7.5	6.9	7.2
69	Achham	Sanpha 7		Far Western	10.1	5.7	7.9	9.5	3.8	6.8	3.3	1.7	2.6	4.3	1.1	2.7	0.0	0.0	0.0	7.6	3.7	5.7	2.2	0.5	1.3
69	Achham	Turma 7		Far Western	3.4	5.8	4.6	3.5	4.7	4.1	2.8	0.9	1.9	4.5	5.2	4.8	0.4	0.4	0.4	3.3	3.8	3.5	2.4	2.8	2.6
69	Achham	7		Far Western	5.6	5.3	5.4	3.9	3.1	3.5	2.9	2.0	2.4	5.9	4.4	5.2	0.0	1.4	0.7	4.1	3.4	3.8	3.0	2.9	2.9
70	Doti	Adhars 7		Far Western	8.0	6.8	7.5	3.2	1.9	2.6	1.4	0.4	0.9	0.0	2.5	1.3	0.0	9.9	5.3	4.2	3.0	3.6	0.0	6.2	3.1
70	Doti	Badike 7		Far Western	3.4	3.8	3.6	1.5	1.9	1.7	3.0	1.4	2.3	2.3	0.8	1.5	0.0	0.0	0.0	2.6	2.4	2.5	1.1	0.4	0.8
70	Doti	Bogtan 7		Far Western	10.2	8.9	9.6	8.5	3.5	6.1	3.3	3.1	3.2	15.4	7.6	11.9	0.0	0.0	0.0	7.3	5.2	6.3	7.7	3.8	5.8
70	Doti	Dipaya 7		Far Western	4.1	1.2	2.7	1.4	1.0	1.2	4.6	3.7	4.1	0.0	0.3	0.2	0.0	0.0	0.0	3.3	1.9	2.6	0.0	0.2	0.1
70	Doti	Jorayal 7		Far Western	8.6	9.9	9.2	6.6	10.7	8.6	14.2	12.5	13.4	3.6	2.0	2.8	0.0	0.0	0.0	9.8	11.0	10.4	1.8	1.0	1.4
70	Doti	K I Sin 7		Far Western	16.1	14.6	15.4	6.6	1.4	4.3	7.7	6.0	7.0	4.9	3.5	4.2	0.0	0.0	0.0	10.2	7.4	8.8	2.4	1.7	2.1
70	Doti	Purbich 7		Far Western	5.8	3.3	4.6	3.7	1.7	2.8	2.0	1.4	1.8	6.8	2.7	4.7	0.0	0.0	0.0	3.8	2.2	3.0	3.4	1.4	2.4
70	Doti	Sayal 7		Far Western	4.8	4.4	4.6	5.3	5.9	5.6	1.4	5.1	3.3	1.0	1.6	1.3	0.0	0.0	0.0	3.8	5.1	4.5	0.5	0.8	0.6
70	Doti	Shikha 7		Far Western	8.0	1.5	5.0	8.6	2.2	5.4	0.5	0.2	0.4	2.2	0.2	1.1	5.4	0.0	2.4	5.7	1.3	3.5	3.8	0.1	2.0
70	Doti	7		Far Western	7.7	5.4	6.7	5.2	3.3	4.3	4.5	3.8	4.2	3.7	1.9	2.8	1.0	1.1	1.1	5.8	4.2	5.0	2.3	1.5	1.9
71	Kailali	Bardag 7		Far Western	1.4	0.3	0.9	1.0	1.2	1.1	0.2	0.4	0.3	5.9	4.1	5.1	0.0	0.0	0.0	0.9	0.6	0.8	3.0	2.0	2.5
71	Kailali	Bhajan 7		Far Western	9.5	10.8	10.1	12.4	15.0	13.6	27.6	25.6	26.6	12.6	11.2	11.9	0.0	0.0	0.0	16.5	17.1	16.8	6.3	5.6	5.9
71	Kailali	Chure 7		Far Western	4.0	5.3	4.7	4.0	4.7	4.4	5.0	2.8	3.9	4.7	5.7	5.2	0.0	0.0	0.0	4.3	4.3	4.3	2.4	2.8	2.6
71	Kailali	Dhanga 7		Far Western	3.4	3.9	3.7	3.6	4.1	3.8	4.0	3.5	3.7	6.0	5.5	5.7	0.1	0.1	0.1	3.7	3.8	3.7	3.0	2.8	2.9
71	Kailali	Gaurig 7		Far Western	3.5	4.2	3.8	2.2	3.2	2.7	7.1	5.4	6.3	5.6	2.6	4.3	2.8	0.0	1.6	4.3	4.3	4.3	4.2	1.3	2.7
71	Kailali	Ghoda 7		Far Western	2.2	2.0	2.1	2.0	3.8	2.9	13.1	10.2	11.8	0.6	0.8	0.7	3.1	1.8	2.5	5.8	5.3	5.6	1.9	1.3	1.6
71	Kailali	Godaw 7		Far Western	1.8	1.8	1.8	1.2	1.8	1.5	1.8	2.0	1.9	1.6	2.4	1.9	3.2	0.0	1.7	1.6	1.9	1.7	2.4	1.2	1.8
71	Kailali	Janaki 7		Far Western	0.2	0.2	0.2	0.4	0.5	0.4	0.0	0.5	0.2	1.0	1.2	1.1	0.0	0.0	0.0	0.2	0.4	0.3	0.5	0.6	0.6
71	Kailali	Joshipt 7		Far Western	1.9	1.9	1.9	1.8	0.8	1.3	0.7	0.3	0.5	0.0	0.0	0.0	0.0	0.0	1.5	1.0	1.2	0.0	0.0	0.0	
71	Kailali	Kailari 7		Far Western	5.1	9.7	7.3	4.4	4.7	4.6	6.4	12.2	9.0	5.0	4.9	5.0	0.0	4.9	2.1	5.3	8.9	7.1	2.5	4.9	3.7
71	Kailali	Lamki-7		Far Western	1.5	2.2	1.8	1.3	2.0	1.6	2.4	2.4	2.4	1.3	0.2	0.8	1.5	0.0	0.8	1.8	2.2	2.0	1.4	0.1	0.8
71	Kailali	Mohan 7		Far Western	4.8	2.8	3.9	6.4	4.1	5.3	1.4	6.1	4.0	1.8	2.9	2.4	0.0	0.0	0.0	4.2	4.4	4.3	0.9	1.4	1.2
71	Kailali	Tikapu 7		Far Western	4.2	3.8	4.0	3.5	3.1	3.3	10.8	6.9	8.9	6.0	3.0	4.5	0.6	2.1	1.4	6.2	4.6	5.4	3.3	2.5	2.9
71	Kailali	7		Far Western	3.2	3.6	3.4	3.0	3.6	3.3	6.8	5.9	6.4	4.2	3.3	3.8	1.3	0.7	1.0	4.3	4.4	4.3	2.7	2.0	2.4
72	Kanchanpur	Bedkot 7		Far Western	2.3	3.6	3.0	3.5	2.8	3.1	4.1	2.1	3.1	3.7	2.8	3.3	0.0	0.0	0.0	3.3	2.8	3.1	1.9	1.4	1.6
72	Kanchanpur	Belaure 7		Far Western	3.8	3.8	3.8	4.3	2.7	3.5	2.8	2.7	2.8	2.6	3.4	3.0	0.0	0.0	0.0	3.6	3.0	3.3	1.3	1.7	1.5
72	Kanchanpur	Beldan 7		Far Western	2.7	4.2	3.4	8.3	7.8	8.1	15.4	9.8	12.9	9.2	3.8	6.6	0.0	0.0	0.0	8.8	7.3	8.0	4.6	1.9	3.3
72	Kanchanpur	Bhimda 7		Far Western	3.0	2.9	3.0	3.3	1.8	2.5	2.3	2.0	2.1	1.3	0.8	1.0	0.0	0.0	0.0	2.9	2.2	2.6	0.6	0.4	0.5
72	Kanchanpur	Krishna 7		Far Western	0.4	0.8	0.6	0.4	0.4	0.4	0.1	0.1	0.1	0.7	0.3	0.5	1.8	0.0	1.1	0.3	0.4	0.4	1.3	0.1	0.7
72	Kanchanpur	Laljan 7		Far Western	4.2	5.1	4.6	0.9	3.0	1.8	1.2	1.9	1.5	1.0	1.4	1.2	0.0	0.0	0.0	2.1	3.3	2.7	0.5	0.7	0.6
72	Kanchanpur	Mahak 7		Far Western	4.9	3.5	4.2	4.0	6.9	5.4	2.8	2.2	2.5	5.0	5.5	5.3	0.0	0.0	0.0	3.9	4.2	4.1	2.5	2.8	2.6
72	Kanchanpur	Punar 7		Far Western	2.4	3.0	2.7	1.5	0.7	1.1	0.1	0.3	0.2	0.6	0.6	0.6	0.0	0.0	0.0	1.3	1.3	1.3	0.3	0.3	0.3
72	Kanchanpur	Suklap 7		Far Western	0.4	0.6	0.5	0.4	0.3	0.4	0.0	0.0	0.0	0.9	0.3	0.7	0.0	2.7	1.3	0.3	0.3	0.3	0.5	1.5	1.0
72	Kanchanpur	7		Far Western	2.5	2.7	2.6	2.6	2.2	2.4	2.5	1.8	2.1	2.1	1.7	1.9	0.3	0.3	0.3	2.5	2.2	2.4	1.2	1.0	1.1
73	Dadeldhura	Ajame 7		Far Western	10.0	13.9	11.8	12.6	6.5	9.9	0.0	0.0	0.0	2.0	0.7	1.2	0.0	0.0	0.0	7.5	6.8	7.2	1.0	0.3	0.7
73	Dadeldhura	Alital G 7		Far Western	10.5	9.5	10.0	4.4	3.4	3.9	11.8	9.9	10.9	7.5	3.5	5.6	0.0	0.0	0.0	8.9	7.6	8.3	3.7	1.7	2.7
73	Dadeldhura	Amarga 7		Far Western	6.1	4.2	5.1	4.6	3.0	3.8	2.0	2.7	2.3	2.3	3.1	2.7	0.0	0.0	0.0	4.2	3.3	3.8	1.2	1.6	1.4
73	Dadeldhura	Bhages 7		Far Western	15.9	15.2	15.6	13.6	9.6	11.7	26.9	21.1	24.6	0.0	0.0	0.0	0.0	0.0	0.0	18.8	15.3	17.1	0.0	0.0	0.0
73	Dadeldhura	Ganaya 7		Far Western	7.0	5.5	6.3	9.4	2.6	6.2	7.2	9.5	8.2	3.6	2.4	3.0	0.0	0.0	0.0	7.9	5.9	6.9	1.8	1.2	1.5
73	Dadeldhura	Nawad 7		Far Western	13.2	10.6	12.0	12.0	10.9	11.5	24.2	14.5	19.7	11.3	8.0	9.8	0.0	0.6	0.3	16.5	12.0	14.2	5.6	4.3	5.0
73	Dadeldhura	Parash 7		Far Western	3.5	4.2	3.8	2.6	4.4	3.5	14.0	9.4	11.8	7.4	5.2	6.3	0.0	0.0	0.0	6.7	6.0	6.3	3.7	2.6	3.1
73	Dadeldhura	7		Far Western	8.8	8.0	8.4	7.4	5.5	6.5	12.5	9.0	10.9	5.9	3.9	4.9	0.0	0.1	0.0	9.6	7.5	8.5	3.0	2.0	2.5

Grade wise repetition rates at lower secondary and secondary level, Flash I_2075 (2019-020)

Dist_ Code	Dist_name	Local level_name	Province No	Province_Name	% of LSS and SS Level Total Repetition																				
					Grade 6			Grade 7			Grade 8			Grade 9			Grade 10			Grade 6-8			Grade 9-10		
					Girls	Boys	Total	Girls	Boys	Total	Girls	Boys	Total	Girls	Boys	Total	Girls	Boys	Total	Girls	Boys	Total	Girls	Boys	Total
74	Baitadi	Dashar 7		Far Western	7.0	4.5	5.8	4.1	4.3	4.2	3.1	3.3	3.2	4.0	3.9	3.9	0.0	0.0	0.0	4.7	4.0	4.4	2.0	1.9	2.0
74	Baitadi	Dilasai 7		Far Western	0.6	0.0	0.3	0.0	0.4	0.2	0.3	0.7	0.5	0.0	0.4	0.2	0.0	14.7	7.7	0.3	0.4	0.3	0.0	7.6	3.8
74	Baitadi	Dogad: 7		Far Western	4.6	4.3	4.5	5.4	1.4	3.4	1.9	1.5	1.7	2.8	0.4	1.6	0.0	0.0	0.0	4.0	2.4	3.2	1.4	0.2	0.8
74	Baitadi	Melauli 7		Far Western	4.9	6.0	5.4	5.7	5.7	5.7	0.6	2.9	1.8	3.2	3.9	3.6	0.0	0.0	0.0	3.8	4.9	4.3	1.6	2.0	1.8
74	Baitadi	Panche 7		Far Western	3.5	3.1	3.3	1.3	2.3	1.8	3.1	0.0	1.6	0.0	0.0	0.0	0.0	0.0	2.7	1.8	2.2	0.0	0.0	0.0	
74	Baitadi	Patan 17		Far Western	1.6	5.2	3.4	1.1	2.2	1.6	1.7	1.8	1.8	0.0	0.0	0.0	0.0	0.0	0.0	1.5	3.1	2.3	0.0	0.0	0.0
74	Baitadi	Purcha 7		Far Western	0.5	0.7	0.6	1.3	0.5	0.9	0.0	0.0	0.0	0.4	0.0	0.2	0.0	0.0	0.0	0.6	0.4	0.5	0.2	0.0	0.1
74	Baitadi	Shivan 7		Far Western	5.5	2.6	3.9	2.8	1.8	2.3	1.6	3.5	2.5	0.0	0.0	0.0	0.0	0.0	0.0	3.3	2.6	2.9	0.0	0.0	0.0
74	Baitadi	Sigas 7		Far Western	6.5	4.4	5.4	2.7	2.4	2.6	0.8	2.1	1.4	3.2	3.8	3.5	0.0	0.5	0.2	3.3	3.0	3.2	1.6	2.1	1.9
74	Baitadi	Surnay 7		Far Western	3.8	1.2	2.5	3.1	3.2	3.2	0.4	1.0	0.7	0.8	2.1	1.4	0.0	0.0	0.0	2.4	1.8	2.1	0.4	1.1	0.7
74	Baitadi	7		Far Western	3.6	3.2	3.4	2.7	2.4	2.6	1.3	1.6	1.4	1.5	1.5	1.5	0.0	1.5	0.7	2.5	2.4	2.5	0.7	1.5	1.1
75	Darchula	Apihim 7		Far Western	0.0	0.0	0.0	0.0	0.0	0.0	4.5	1.1	2.8	0.0	0.0	0.0	0.0	0.0	1.5	0.4	0.9	0.0	0.0	0.0	
75	Darchula	Byas 7		Far Western	0.0	0.0	0.0	0.8	0.0	0.4	0.0	0.0	0.0	0.0	0.0	0.0	0.0	0.0	0.3	0.0	0.1	0.0	0.0	0.0	
75	Darchula	Dunhu 7		Far Western	14.1	15.5	14.7	11.4	1.2	7.1	5.0	0.9	3.4	0.0	0.0	0.0	0.0	0.0	10.1	5.9	8.0	0.0	0.0	0.0	
75	Darchula	Lekam 7		Far Western	0.5	2.1	1.3	0.5	0.0	0.3	0.0	0.5	0.3	0.0	0.0	0.0	0.0	0.0	0.3	0.9	0.6	0.0	0.0	0.0	
75	Darchula	Mahak 7		Far Western	3.3	2.0	2.6	7.6	2.3	4.9	17.4	7.5	12.7	1.7	2.5	2.1	0.0	0.0	0.0	9.4	4.0	6.7	0.8	1.3	1.0
75	Darchula	Malikar 7		Far Western	0.5	0.5	0.5	0.5	1.0	0.8	1.4	1.1	1.2	1.4	1.7	1.5	0.0	0.0	0.0	0.8	0.9	0.8	0.7	0.8	0.8
75	Darchula	Marma 7		Far Western	4.6	5.4	5.0	3.5	4.0	3.8	0.9	0.5	0.7	0.0	0.0	0.0	0.0	0.0	3.0	3.3	3.1	0.0	0.0	0.0	
75	Darchula	Naugar 7		Far Western	6.5	11.5	8.9	3.9	10.3	6.9	1.1	1.8	1.4	0.0	0.0	0.0	0.0	0.0	3.8	7.9	5.9	0.0	0.0	0.0	
75	Darchula	Shailya 7		Far Western	0.7	0.7	0.7	0.9	0.3	0.7	0.0	0.3	0.2	0.0	0.0	0.0	0.0	0.0	0.5	0.4	0.5	0.0	0.0	0.0	
75	Darchula	7		Far Western	3.4	4.1	3.8	3.3	2.5	2.9	4.0	2.0	3.1	0.5	0.7	0.6	0.0	0.0	0.0	3.6	2.9	3.2	0.2	0.4	0.3
Grand Total					3.0	4.1	3.6	3.4	3.8	3.6	4.4	4.1	4.2	3.2	3.2	3.2	0.7	0.7	0.7	3.6	4.0	3.8	2.0	2.0	2.0

Grade wise drop out rates at lower secondary and secondary level, Flash I_2075 (2019-020)

Dist_Code	Dist_name	Local level_name	Province No	Province_Name	% of LSS and SS Level Total Dropout																				
					Grade 6			Grade 7			Grade 8			Grade 9			Grade 10			Grade 6-8			Grade 9-10		
					Girls	Boys	Total	Girls	Boys	Total	Girls	Boys	Total	Girls	Boys	Total	Girls	Boys	Total	Girls	Boys	Total	Girls	Boys	Total
1	Taplejung	Aathrai Tribeni Gaunpalik	1	Province No. 1	1.9	2.0	1.9	1.1	3.3	2.1	3.9	4.6	4.2	2.4	1.5	2.0	3.0	3.7	3.3	2.3	3.3	2.8	2.7	2.6	2.6
1	Taplejung	Maiwakhola Gaunpalika	1	Province No. 1	7.8	9.3	8.6	8.5	8.3	8.4	10.0	10.9	10.4	8.8	9.3	9.0	2.9	4.0	3.4	8.8	9.5	9.1	5.9	6.6	6.3
1	Taplejung	Meringden Gaunpalika	1	Province No. 1	1.2	0.7	1.0	1.1	2.9	1.9	4.3	4.0	4.2	2.1	3.6	2.7	2.3	2.1	2.2	2.2	2.5	2.4	2.2	2.8	2.5
1	Taplejung	Mikwakhola Gaunpalika	1	Province No. 1	2.3	1.2	1.7	1.1	1.2	1.1	3.2	5.5	4.3	1.7	0.0	1.0	2.9	1.4	2.3	2.2	2.6	2.4	2.3	0.7	1.5
1	Taplejung	Yangwarak Gaunpalika	1	Province No. 1	0.0	0.7	0.4	0.0	0.0	0.0	0.7	0.7	0.7	0.9	0.0	0.4	3.0	3.2	3.1	0.2	0.5	0.4	1.9	1.6	1.8
1	Taplejung	Phaktanglung Gaunpalika	1	Province No. 1	4.1	4.6	4.3	4.0	2.2	3.2	5.1	5.5	5.3	8.4	8.0	8.2	2.9	2.1	2.5	4.4	4.1	4.2	5.7	5.0	5.4
1	Taplejung	Phungling Nagarpalika	1	Province No. 1	2.2	2.4	2.3	1.0	1.5	1.2	3.5	5.6	4.5	3.4	2.3	2.9	1.6	1.4	1.5	2.3	3.2	2.7	2.5	1.8	2.2
1	Taplejung	Sidingba Gaunpalika	1	Province No. 1	4.1	2.6	3.4	2.8	2.0	2.4	3.9	3.8	3.9	1.8	1.7	1.8	0.7	0.0	0.4	3.6	2.8	3.2	1.3	0.8	1.1
1	Taplejung	Sirjangha Gaunpalika	1	Province No. 1	3.3	3.4	3.3	3.9	3.7	3.8	3.7	3.7	3.7	3.4	3.2	3.3	2.4	1.9	2.1	3.6	3.6	3.6	2.9	2.5	2.7
1	Taplejung		1	Province No. 1	2.9	3.0	3.0	2.4	2.7	2.6	4.1	4.8	4.4	3.6	3.0	3.3	2.3	2.0	2.1	3.2	3.5	3.3	2.9	2.5	2.7
2	Panchthar	Falelung Gaunpalika	1	Province No. 1	0.8	0.5	0.7	1.2	2.0	1.6	1.4	2.7	2.0	4.0	1.0	2.6	2.1	1.6	1.9	1.2	1.7	1.4	3.0	1.3	2.2
2	Panchthar	Falgunanda Gaunpalika	1	Province No. 1	2.6	3.8	3.2	1.8	3.1	2.5	4.0	6.1	5.0	2.7	2.9	2.8	1.8	1.1	1.4	2.8	4.4	3.6	2.2	2.0	2.1
2	Panchthar	Hilihang Gaunpalika	1	Province No. 1	0.9	1.4	1.1	1.3	2.6	1.9	2.5	2.8	2.6	3.1	2.2	2.7	2.9	3.0	3.0	1.6	2.3	1.9	3.0	2.6	2.8
2	Panchthar	Kummayak Gaunpalika	1	Province No. 1	1.3	2.8	2.1	1.7	0.7	1.3	0.6	1.7	1.1	2.4	2.0	2.2	0.0	0.0	0.0	1.2	1.7	1.5	1.2	1.0	1.1
2	Panchthar	Miklajung Gaunpalika	1	Province No. 1	1.7	2.1	1.9	0.0	2.0	1.0	2.0	2.5	2.2	3.1	2.9	3.0	3.4	4.1	3.7	1.3	2.2	1.7	3.2	3.5	3.4
2	Panchthar	Phidim Nagarpalika	1	Province No. 1	2.7	5.1	3.9	3.1	4.2	3.6	5.6	6.4	6.0	2.9	4.0	3.4	1.5	1.9	1.7	3.8	5.2	4.5	2.2	3.0	2.6
2	Panchthar	Tumbewa Gaunpalika	1	Province No. 1	0.9	2.0	1.5	1.4	3.3	2.3	6.7	7.4	7.0	3.6	3.1	3.4	3.0	2.7	2.9	3.0	4.3	3.6	3.3	2.9	3.1
2	Panchthar	Yangwarak Gaunpalika	1	Province No. 1	2.1	2.8	2.4	1.8	3.5	2.6	1.4	2.9	2.2	1.4	1.0	1.2	1.1	1.2	1.1	1.8	3.1	2.4	1.2	1.1	1.2
2	Panchthar		1	Province No. 1	1.9	3.0	2.5	1.7	3.0	2.3	3.4	4.4	3.9	2.9	2.7	2.8	2.0	2.0	2.0	2.3	3.5	2.9	2.4	2.4	2.4
3	Ilam	Chulachuli Gaunpalika	1	Province No. 1	1.5	1.1	1.3	1.3	2.3	1.8	3.4	4.0	3.7	2.6	1.9	2.3	0.0	0.0	0.0	2.1	2.5	2.3	1.3	0.9	1.1
3	Ilam	Deumai Nagarpalika	1	Province No. 1	1.2	2.1	1.6	1.7	2.1	1.9	5.4	7.2	6.3	2.5	1.4	2.0	1.6	1.9	1.7	2.8	3.8	3.3	2.0	1.7	1.8
3	Ilam	Ilam Nagarpalika	1	Province No. 1	1.9	2.7	2.4	2.1	3.0	2.6	2.7	4.0	3.3	2.6	2.2	2.4	-1.8	0.8	-0.5	2.3	3.2	2.7	0.4	1.5	1.0
3	Ilam	Mai Nagarpalika	1	Province No. 1	0.4	0.0	0.2	0.3	1.0	0.6	2.7	4.1	3.3	1.5	1.6	1.5	0.8	0.9	0.9	1.1	1.7	1.4	1.1	1.3	1.2
3	Ilam	Maijogmai Gaunpalika	1	Province No. 1	1.3	2.0	1.7	1.6	2.6	2.1	2.8	3.0	2.9	0.5	1.6	1.0	0.5	1.4	0.9	1.9	2.5	2.2	0.5	1.5	1.0
3	Ilam	Mangsebung Gaunpalika	1	Province No. 1	1.6	1.5	1.6	1.1	1.5	1.3	2.6	2.8	2.7	1.0	0.0	0.6	2.0	1.4	1.7	1.8	1.9	1.9	1.5	0.7	1.1
3	Ilam	Fakhokthum Gaunpalika	1	Province No. 1	1.0	1.9	1.4	0.5	1.0	0.7	2.2	2.8	2.5	0.8	0.8	0.8	0.0	0.0	0.0	1.2	1.9	1.6	0.4	0.4	0.4
3	Ilam	Rong Gaunpalika	1	Province No. 1	0.0	0.8	0.4	0.0	0.0	0.0	1.3	3.0	2.1	0.7	1.8	1.2	0.7	0.0	0.4	0.4	1.3	0.8	0.7	0.9	0.8
3	Ilam	Sandakpur Gaunpalika	1	Province No. 1	0.8	2.4	1.6	0.8	1.5	1.2	1.6	0.8	1.2	0.9	0.0	0.5	0.0	0.0	0.0	1.1	1.6	1.3	0.4	0.0	0.2
3	Ilam	Suryodaya Nagarpalika	1	Province No. 1	1.3	1.6	1.5	1.1	2.3	1.7	3.3	4.6	4.0	2.1	2.7	2.4	1.5	1.2	1.4	1.9	2.9	2.4	1.8	1.9	1.9
3	Ilam		1	Province No. 1	1.4	1.9	1.7	1.4	2.2	1.8	3.0	4.1	3.5	2.0	1.8	1.9	0.0	0.9	0.4	1.9	2.7	2.3	1.0	1.4	1.2
4	Jhapa	Arjunhara Nagarpalika	1	Province No. 1	2.3	2.3	2.3	1.0	1.7	1.4	4.4	3.9	4.2	2.1	2.6	2.3	1.7	3.5	2.6	2.6	2.7	2.6	1.9	3.1	2.5
4	Jhapa	Barhadashi Gaunpalika	1	Province No. 1	1.5	2.3	1.9	0.8	2.3	1.5	2.0	2.6	2.3	3.0	3.2	3.1	1.4	2.3	1.9	1.4	2.4	1.9	2.2	2.8	2.5
4	Jhapa	Bhadrapur Nagarpalika	1	Province No. 1	2.3	2.0	2.2	1.9	2.5	2.2	3.2	4.0	3.7	2.3	2.8	2.6	2.0	1.9	2.0	2.5	2.8	2.6	2.2	2.4	2.3
4	Jhapa	Birtamod Nagarpalika	1	Province No. 1	2.2	2.0	2.1	2.0	1.8	1.9	2.8	3.7	3.3	1.8	2.4	2.1	1.1	1.2	1.2	2.4	2.5	2.4	1.5	1.8	1.6
4	Jhapa	Buddhashanti Gaunpalika	1	Province No. 1	1.6	2.0	1.8	1.2	2.5	1.9	1.9	2.6	2.3	1.7	1.4	1.6	2.4	2.7	2.5	1.5	2.4	2.0	2.1	2.0	2.0
4	Jhapa	Damak Nagarpalika	1	Province No. 1	1.6	2.1	1.9	2.0	2.5	2.3	2.9	4.0	3.4	1.4	1.4	1.4	1.0	1.5	1.2	2.2	2.9	2.5	1.2	1.4	1.3
4	Jhapa	Gauradhaha Nagarpalika	1	Province No. 1	1.5	1.5	1.5	2.1	2.5	2.3	3.0	2.5	2.8	1.2	1.0	1.1	1.2	1.6	1.4	2.2	2.2	2.2	1.2	1.3	1.3
4	Jhapa	Gauriganj Gaunpalika	1	Province No. 1	3.9	4.0	4.0	3.5	6.7	5.2	6.4	6.6	6.5	3.3	4.4	3.8	0.6	0.9	0.7	4.6	5.8	5.2	2.0	2.6	2.3
4	Jhapa	Haldibari Gaunpalika	1	Province No. 1	1.8	1.8	1.8	1.7	2.9	2.3	1.4	3.6	2.4	2.6	2.9	2.7	2.6	2.1	2.3	1.6	2.8	2.2	2.6	2.5	2.5
4	Jhapa	Jhapa Gaunpalika	1	Province No. 1	1.5	2.2	1.9	1.7	2.2	2.0	2.3	2.4	2.4	1.7	1.7	1.7	1.2	1.8	1.5	1.9	2.3	2.1	1.4	1.8	1.6
4	Jhapa	Kachankawal Gaunpalika	1	Province No. 1	1.1	1.9	1.5	1.0	1.4	1.2	2.0	3.0	2.5	2.7	3.8	3.2	1.2	1.6	1.4	1.4	2.1	1.7	2.0	2.7	2.3
4	Jhapa	Kamal Gaunpalika	1	Province No. 1	1.7	2.0	1.8	1.4	1.7	1.6	3.0	4.0	3.5	2.2	2.3	2.2	0.7	1.3	1.0	2.0	2.6	2.3	1.5	1.8	1.6
4	Jhapa	Kankai Nagarpalika	1	Province No. 1	4.1	4.3	4.2	4.1	5.0	4.5	4.5	4.6	4.5	3.6	4.0	3.8	0.5	0.7	0.6	4.2	4.6	4.4	2.0	2.4	2.2
4	Jhapa	Mechinagar Nagarpalika	1	Province No. 1	0.9	1.0	0.9	0.9	1.5	1.2	2.1	2.2	2.2	1.8	1.4	1.6	1.3	2.0	1.7	1.3	1.6	1.4	1.6	1.7	1.6
4	Jhapa	Shivasatari Nagarpalika	1	Province No. 1	1.6	1.3	1.5	1.0	2.0	1.5	2.6	3.5	3.1	2.6	2.1	2.4	1.0	1.3	1.2	1.7	2.3	2.0	1.8	1.7	1.8
4	Jhapa		1	Province No. 1	2.0	2.1	2.1	1.8	2.5	2.2	3.0	3.5	3.3	2.2	2.3	2.3	1.3	1.7	1.5	2.3	2.7	2.5	1.7	2.0	1.9

Grade wise drop out rates at lower secondary and secondary level, Flash I_2075 (2019-020)

Dist_Code	Dist_name	Local_level_name	Province No	Province_Name	% of LSS and SS Level Total Dropout																				
					Grade 6			Grade 7			Grade 8			Grade 9			Grade 10			Grade 6-8			Grade 9-10		
					Girls	Boys	Total	Girls	Boys	Total	Girls	Boys	Total	Girls	Boys	Total	Girls	Boys	Total	Girls	Boys	Total	Girls	Boys	Total
5	Morang	Belbari Nagarpalika	1	Province No.	2.3	2.7	2.5	2.1	2.3	2.2	4.2	4.6	4.4	2.0	2.6	2.3	1.0	1.2	1.1	2.9	3.2	3.0	1.5	1.9	1.7
5	Morang	Biratnagar Mahanagarpalika	1	Province No.	1.9	1.7	1.8	1.4	1.8	1.6	2.2	3.0	2.6	1.5	2.1	1.8	0.5	0.4	0.5	1.8	2.2	2.0	1.0	1.3	1.1
5	Morang	Budhiganga Gaunpalika	1	Province No.	4.1	5.2	4.6	3.6	3.9	3.7	5.1	9.1	7.0	6.0	7.7	6.8	0.8	2.2	1.4	4.3	6.1	5.2	3.4	5.0	4.2
5	Morang	Dhanpalthan Gaunpalika	1	Province No.	10.9	12.4	11.6	10.3	9.8	10.1	15.7	15.9	15.8	8.0	12.9	10.1	2.2	3.5	2.8	12.3	12.7	12.5	5.1	8.2	6.6
5	Morang	Gramthan Gaunpalika	1	Province No.	2.1	3.8	2.9	1.9	2.7	2.3	1.8	3.5	2.6	2.0	2.3	2.2	1.6	0.8	1.2	2.0	3.3	2.6	1.8	1.5	1.7
5	Morang	Jahada Gaunpalika	1	Province No.	1.7	3.5	2.5	3.2	3.2	3.2	3.7	3.9	3.8	3.3	5.9	4.6	1.3	1.5	1.4	2.9	3.5	3.2	2.3	3.7	3.0
5	Morang	Kanepokhari Gaunpalika	1	Province No.	2.2	4.1	3.2	2.7	3.5	3.1	2.8	4.4	3.6	3.1	3.2	3.2	0.5	0.8	0.6	2.6	4.0	3.3	1.8	2.0	1.9
5	Morang	Katahari Gaunpalika	1	Province No.	2.0	3.1	2.6	1.9	2.2	2.0	2.0	5.1	3.5	2.0	3.4	2.6	1.1	1.7	1.4	2.0	3.5	2.7	1.5	2.6	2.0
5	Morang	Kerabari Gaunpalika	1	Province No.	1.7	1.9	1.8	2.0	2.7	2.3	2.5	4.6	3.4	3.8	3.6	3.7	0.4	0.0	0.2	2.1	3.1	2.6	2.1	1.8	1.9
5	Morang	Letang Nagarpalika	1	Province No.	1.9	1.6	1.8	0.7	1.6	1.1	4.0	3.7	3.8	1.4	1.8	1.6	1.5	1.7	1.6	2.2	2.3	2.2	1.5	1.7	1.6
5	Morang	Miklajung Gaunpalika	1	Province No.	0.3	0.9	0.6	0.3	1.0	0.7	2.5	2.0	2.2	0.5	1.1	0.8	0.3	0.0	0.1	1.0	1.3	1.1	0.4	0.6	0.5
5	Morang	Patahrishanishchare Nag	1	Province No.	3.9	3.8	3.9	4.4	4.9	4.6	5.4	5.6	5.5	3.5	5.3	4.4	-1.4	-2.9	-2.1	4.6	4.8	4.7	1.1	1.2	1.1
5	Morang	Rangeli Nagarpalika	1	Province No.	0.9	0.6	0.8	0.9	1.7	1.3	1.8	2.6	2.2	1.4	1.6	1.5	3.5	2.9	3.2	1.2	1.6	1.4	2.5	2.3	2.4
5	Morang	Ratuwamai Nagarpalika	1	Province No.	1.9	1.8	1.8	1.5	2.7	2.1	3.8	2.5	3.2	2.3	2.8	2.6	1.9	1.7	1.8	2.4	2.3	2.4	2.1	2.2	2.2
5	Morang	Sundarharaicha Nagarpa	1	Province No.	2.3	2.9	2.6	2.5	3.5	3.0	3.7	5.0	4.4	3.2	3.8	3.5	1.4	1.2	1.3	2.9	3.8	3.3	2.3	2.5	2.4
5	Morang	Sunwarshi Nagarpalika	1	Province No.	5.5	5.8	5.6	4.1	6.3	5.0	8.4	11.1	9.8	5.3	7.5	6.3	2.2	2.6	2.4	6.0	7.7	6.9	3.7	5.0	4.4
5	Morang	Uralabari Nagarpalika	1	Province No.	2.2	2.5	2.4	2.0	2.5	2.2	3.1	4.0	3.6	1.7	2.4	2.0	1.6	1.4	1.5	2.4	3.0	2.7	1.7	1.9	1.8
5	Morang		1	Province No.	2.7	3.1	2.9	2.7	3.2	2.9	4.1	4.9	4.5	2.8	3.7	3.2	0.9	0.7	0.8	3.1	3.7	3.4	1.8	2.2	2.0
6	Sunsari	Barakhshetra Nagarpalika	1	Province No.	0.9	1.2	1.1	0.6	1.0	0.8	1.5	1.9	1.7	1.1	1.1	1.1	0.6	0.6	0.6	1.0	1.4	1.2	0.8	0.9	0.9
6	Sunsari	Barju Gaunpalika	1	Province No.	3.1	5.2	4.0	3.3	3.8	3.6	5.4	5.5	5.4	5.2	6.5	5.8	1.3	1.4	1.4	3.9	4.8	4.4	3.3	4.0	3.6
6	Sunsari	Bhokraha Narsing Gaunp	1	Province No.	3.6	4.4	4.0	6.4	2.7	5.0	0.4	2.3	1.3	3.2	0.8	2.1	1.4	2.5	2.0	3.5	3.2	3.3	2.3	1.7	2.0
6	Sunsari	Dewanganj Gaunpalika	1	Province No.	3.6	3.0	3.4	1.9	3.8	2.8	6.0	4.9	5.5	4.2	7.2	5.7	1.5	1.2	1.4	3.8	3.9	3.9	2.9	4.2	3.5
6	Sunsari	Dharan Upamahanaagarpa	1	Province No.	1.3	1.8	1.6	1.4	3.0	2.2	2.1	2.8	2.5	1.8	2.1	2.0	1.3	1.3	1.3	1.6	2.5	2.1	1.6	1.7	1.7
6	Sunsari	Duhabi Nagarpalika	1	Province No.	2.1	1.7	1.9	1.8	2.0	1.9	1.0	1.5	1.3	2.0	2.8	2.4	1.3	1.0	1.1	1.6	1.7	1.7	1.7	1.9	1.8
6	Sunsari	Gadhi Gaunpalika	1	Province No.	2.2	3.6	2.8	3.4	4.0	3.7	4.7	6.0	5.3	3.0	4.9	3.9	1.9	2.5	2.2	3.5	4.5	4.0	2.5	3.7	3.1
6	Sunsari	Harinagar Gaunpalika	1	Province No.	2.3	5.0	3.7	3.2	4.9	4.1	2.9	3.2	3.1	1.7	1.4	1.5	0.9	1.5	1.3	2.8	4.4	3.6	1.3	1.4	1.4
6	Sunsari	Inaruwa Nagarpalika	1	Province No.	1.6	0.9	1.2	1.0	2.0	1.5	4.9	4.1	4.4	1.4	2.0	1.7	1.6	1.7	1.7	2.5	2.3	2.4	1.5	1.8	1.7
6	Sunsari	Itahari Sub-metropolitan (1	1	Province No.	1.1	1.2	1.2	0.8	1.2	1.0	1.3	1.4	1.3	1.1	1.0	1.1	0.9	1.0	0.9	1.1	1.2	1.2	1.0	1.0	1.0
6	Sunsari	Koshi Gaunpalika	1	Province No.	1.6	3.9	2.8	1.3	4.2	2.7	1.3	2.2	1.7	2.4	2.4	2.4	0.9	1.2	1.1	1.4	3.4	2.4	1.6	1.8	1.7
6	Sunsari	Ramdhani Nagarpalika	1	Province No.	2.9	3.4	3.1	2.3	3.0	2.6	3.0	3.6	3.3	3.0	2.8	2.9	2.2	2.0	2.1	2.7	3.3	3.0	2.6	2.4	2.5
6	Sunsari		1	Province No.	1.7	2.1	1.9	1.7	2.4	2.0	2.4	2.7	2.6	1.9	2.1	2.0	1.2	1.3	1.2	1.9	2.4	2.2	1.6	1.7	1.6
7	Dhankuta	Chaubise Gaunpalika	1	Province No.	0.0	0.5	0.2	0.5	0.0	0.2	4.6	3.5	4.0	3.1	1.2	2.2	1.2	0.0	0.6	1.7	1.3	1.5	2.1	0.6	1.4
7	Dhankuta	Chhathar Gaunpalika	1	Province No.	1.1	1.0	1.1	0.0	1.7	0.9	0.5	0.7	0.6	1.8	2.4	2.1	0.6	0.7	0.7	0.6	1.1	0.8	1.2	1.5	1.4
7	Dhankuta	Dhankuta Nagarpalika	1	Province No.	1.1	1.8	1.4	0.8	1.7	1.2	1.4	1.6	1.5	2.0	1.9	2.0	0.7	1.0	0.9	1.1	1.7	1.4	1.4	1.5	1.4
7	Dhankuta	Mahalaxmi Nagarpalika	1	Province No.	0.0	0.0	0.0	0.0	1.2	0.6	1.1	1.2	1.2	1.4	1.6	1.5	1.2	1.3	1.3	0.4	0.8	0.6	1.3	1.5	1.4
7	Dhankuta	Pakhrabas Nagarpalika	1	Province No.	2.5	3.4	3.0	1.8	2.7	2.3	2.3	3.3	2.8	1.4	0.5	1.0	0.5	0.6	0.6	2.2	3.2	2.7	0.9	0.6	0.8
7	Dhankuta	Sangurigadhi Gaunpalika	1	Province No.	0.5	0.5	0.5	0.0	1.1	0.5	0.5	2.6	1.5	2.7	2.5	2.6	1.1	0.7	0.9	0.3	1.4	0.9	1.9	1.6	1.7
7	Dhankuta	Shahidbhumi Gaunpalika	1	Province No.	0.4	1.3	0.9	0.4	0.9	0.7	0.0	0.6	0.2	1.1	2.3	1.7	0.6	0.6	0.6	0.3	0.9	0.6	0.9	1.5	1.2
7	Dhankuta		1	Province No.	0.8	1.3	1.1	0.5	1.4	1.0	1.4	2.0	1.7	1.9	1.8	1.9	0.8	0.8	0.8	0.9	1.5	1.2	1.4	1.3	1.3
8	Terhathum	Aathrai Gaunpalika	1	Province No.	0.4	1.4	0.9	1.2	1.9	1.5	2.5	3.1	2.8	0.9	1.4	1.2	3.9	4.4	4.1	1.4	2.1	1.7	2.4	2.9	2.6
8	Terhathum	Chhathar Gaunpalika	1	Province No.	0.7	0.7	0.7	0.6	1.1	0.9	1.7	2.2	1.9	1.4	1.3	1.3	2.7	1.5	2.1	1.0	1.3	1.2	2.1	1.4	1.7
8	Terhathum	Laligurans Nagarpalika	1	Province No.	0.0	0.0	0.0	1.2	0.6	0.9	0.5	2.4	1.5	0.5	0.0	0.2	3.7	2.7	3.2	0.6	1.0	0.8	2.1	1.4	1.7
8	Terhathum	Menchhayayem Gaunpal	1	Province No.	0.0	1.6	0.7	1.3	0.0	0.7	1.1	2.3	1.7	4.1	3.0	3.5	3.3	3.9	3.6	0.8	1.3	1.0	3.7	3.4	3.6
8	Terhathum	Myanglung Nagarpalika	1	Province No.	0.5	0.9	0.7	0.9	1.3	1.1	0.9	1.7	1.3	0.9	1.0	0.9	2.1	1.7	1.9	0.8	1.3	1.0	1.5	1.4	1.4
8	Terhathum	Phedap Gaunpalika	1	Province No.	2.3	2.6	2.4	1.1	0.6	0.9	4.2	3.7	4.0	2.4	2.5	2.5	1.7	1.8	1.8	2.5	2.3	2.4	2.0	2.2	2.1
8	Terhathum		1	Province No.	0.7	1.2	0.9	1.0	1.1	1.0	1.9	2.5	2.2	1.4	1.3	1.4	2.9	2.5	2.7	1.2	1.6	1.4	2.2	1.9	2.0
9	Sankhuwas	Bhotkhola Gaunpalika	1	Province No.	5.9	3.9	5.1	2.6	5.2	3.9	4.5	6.2	5.3	3.2	0.0	2.0	0.0	0.0	4.3	5.1	4.7	1.6	0.0	0.8	
9	Sankhuwas	Chainpur Nagarpalika	1	Province No.	2.0	2.3	2.2	1.4	3.2	2.4	3.2	4.1	3.7	2.5	2.7	2.6	1.9	1.8	1.9	2.2	3.2	2.7	2.2	2.2	2.2
9	Sankhuwas	Chichila Gaunpalika	1	Province No.	0.0	0.0	0.0	1.0	1.2	1.1	0.0	1.1	0.5	1.7	0.0	0.8	4.0	4.1	4.0	0.3	0.8	0.6	2.9	2.0	2.5
9	Sankhuwas	Dharmadevi Nagarpalika	1	Province No.	2.1	0.9	1.5	0.8	1.5	1.1	1.4	2.8	2.1	1.4	1.1	1.2	0.0	0.6	0.3	1.4	1.7	1.6	0.7	0.8	0.8
9	Sankhuwas	Khandbari Nagarpalika	1	Province No.	2.7	3.9	3.3	3.0	3.1	3.1	4.7	4.7	4.7	3.7	3.1	3.4	1.6	1.0	1.3	3.4	3.9	3.7	2.7	2.0	2.3
9	Sankhuwas	Madi Nagarpalika	1	Province No.	0.6	2.6	1.6	1.1	2.5	1.8	1.3	2.2	1.8	1.1	0.8	1.0	2.4	1.0	1.8	1.0	2.4	1.7	1.8	0.9	1.3
9	Sankhuwas	Makalu Gaunpalika	1	Province No.	0.0	1.7	0.8	0.6	0.7	0.7	3.3	2.3	2.8	1.9	1.2	1.6	0.0	0.0	0.0	1.3	1.6	1.4	1.0	0.6	0.8
9	Sankhuwas	Panchakhapan Nagarpalika	1	Province No.	2.7	4.1	3.4	2.8	3.3	3.0	4.8	4.0	4.4	2.9	2.5	2.7	2.7	2.3	2.5	3.4	3.8	3.6	2.8	2.4	2.6
9	Sankhuwas	Sabhapokhari Gaunpalika	1	Province No.	0.7	2.2	1.5	0.0	2.1	1.1	0.8	0.0	0.5	3.1	0.9	2.1	1.6	0.0	1.0	0.5	1.4	1.0	2.3	0.4	1.4
9	Sankhuwas	Silichong Gaunpalika	1	Province No.	0.9	1.5	1.2	1.7	1.3	1.5	2.6	2.5	2.5	2.9	3.0	3.0	0.8	1.1	0.9	1.7	1.8	1.7	1.9	2.1	2.0
9	Sankhuwasabha		1	Province No.	1.9	2.6	2.3	1.7	2.6	2.1	3.1	3.4	3.2												

Grade wise drop out rates at lower secondary and secondary level, Flash I_2075 (2019-020)

Dist. Code	Dist_name	Local level_name	Province No	Province Name	% of LSS and SS Level Total Dropout																							
					Grade 6			Grade 7			Grade 8			Grade 9			Grade 10			Grade 6-8			Grade 9-10					
					Girls	Boys	Total	Girls	Boys	Total	Girls	Boys	Total	Girls	Boys	Total	Girls	Boys	Total	Girls	Boys	Total	Girls	Boys	Total	Girls	Boys	Total
10	Bhojpur	Aamchowk Gaunpalika	1	Province No. 1	3.2	4.8	4.0	2.4	2.8	2.6	3.4	4.8	4.1	3.5	3.5	3.5	0.6	0.6	0.6	3.0	4.2	3.6	2.0	2.0	2.0			
10	Bhojpur	Arun Gaunpalika	1	Province No. 1	0.6	0.5	0.6	2.1	0.6	1.4	2.3	3.3	2.8	2.9	3.6	3.2	2.1	2.5	2.3	1.7	1.5	1.6	2.5	3.1	2.8			
10	Bhojpur	Bhojpur Nagarpalika	1	Province No. 1	1.2	1.7	1.4	1.8	1.6	1.7	2.3	1.5	1.9	2.8	2.8	2.8	2.8	3.2	3.0	1.8	1.6	1.7	2.8	3.0	2.9			
10	Bhojpur	Hatuwagadhi Gaunpalika	1	Province No. 1	0.5	0.5	0.5	0.0	0.5	0.2	3.1	4.1	3.6	0.6	0.0	0.3	0.9	1.1	1.0	1.2	1.7	1.4	0.8	0.5	0.6			
10	Bhojpur	Pauwadungma Gaunpalik	1	Province No. 1	1.6	2.9	2.1	1.9	3.2	2.6	1.8	4.4	2.9	3.6	4.9	4.2	1.6	1.9	1.7	1.8	3.5	2.6	2.6	3.4	3.0			
10	Bhojpur	Ramprasad Rai Gaunpalik	1	Province No. 1	2.4	1.9	2.1	0.5	3.4	1.9	1.0	2.9	1.9	3.2	3.0	3.1	2.4	2.8	2.6	1.3	2.7	2.0	2.8	2.9	2.8			
10	Bhojpur	Salpaslichho Gaunpalika	1	Province No. 1	0.6	0.0	0.3	0.0	0.6	0.3	2.1	1.8	2.0	0.6	0.0	0.4	3.9	3.9	3.9	0.9	0.8	0.8	2.3	2.0	2.1			
10	Bhojpur	Shadananda Nagarpalika	1	Province No. 1	1.2	1.7	1.4	0.3	0.9	0.6	1.1	3.4	2.2	3.2	3.1	3.2	0.9	0.8	0.8	0.8	2.0	1.4	2.0	2.0	2.0			
10	Bhojpur	Tyamkamaiyung Gaunpa	1	Province No. 1	1.9	2.1	2.0	1.6	2.7	2.1	2.2	4.7	3.4	3.2	1.3	2.3	1.4	1.4	1.4	1.9	3.2	2.5	2.3	1.3	1.8			
10	Bhojpur		1	Province No. 1	1.5	1.8	1.6	1.2	1.7	1.4	2.1	3.3	2.7	2.7	2.6	2.6	1.8	2.0	1.9	1.6	2.3	1.9	2.2	2.3	2.3			
11	Solukhumbu	Dudhkaushika Gaunpalik	1	Province No. 1	3.7	3.7	3.7	3.3	3.8	3.5	2.5	3.3	2.9	4.5	3.1	3.8	4.0	4.3	4.2	3.2	3.6	3.4	4.3	3.7	4.0			
11	Solukhumbu	Dudhkoshi Gaunpalika	1	Province No. 1	0.7	0.7	0.7	0.6	1.9	1.3	2.1	2.1	2.1	1.3	1.0	1.1	0.0	0.0	0.0	1.1	1.6	1.4	0.6	0.5	0.6			
11	Solukhumbu	Khumbupasanglahm Gau	1	Province No. 1	3.0	2.6	2.8	1.4	1.6	1.5	5.4	5.5	5.4	3.9	5.6	4.6	3.3	3.2	3.3	3.3	3.2	3.2	3.6	4.4	4.0			
11	Solukhumbu	Likhupike Gaunpalika	1	Province No. 1	3.1	2.0	2.6	1.6	6.3	3.6	3.4	5.2	4.2	2.9	0.0	1.8	0.0	0.0	0.0	2.7	4.5	3.6	1.5	0.0	0.7			
11	Solukhumbu	Mahakulung Gaunpalika	1	Province No. 1	4.5	5.1	4.8	4.2	5.4	4.7	7.0	6.9	7.0	6.5	7.3	6.9	1.4	1.3	1.3	5.3	5.8	5.5	3.9	4.3	4.1			
11	Solukhumbu	Nechasalyan Gaunpalika	1	Province No. 1	7.0	6.2	6.6	5.8	6.5	6.2	9.7	8.4	9.0	5.6	8.0	6.7	2.3	2.2	2.3	7.5	7.0	7.3	3.9	5.1	4.5			
11	Solukhumbu	Solududhakunda Nagarp	1	Province No. 1	1.7	3.1	2.3	1.7	3.2	2.4	2.5	3.4	2.9	2.8	2.0	2.4	0.8	1.0	0.9	1.9	3.2	2.6	1.8	1.5	1.7			
11	Solukhumbu	Sotang Gaunpalika	1	Province No. 1	0.0	0.0	0.0	0.0	0.0	0.0	0.0	0.8	0.4	0.0	0.0	0.0	0.0	0.0	0.0	0.0	0.3	0.1	0.0	0.0	0.0			
11	Solukhumbu		1	Province No. 1	2.9	3.2	3.0	2.5	3.7	3.1	4.0	4.2	4.1	3.4	3.4	3.4	1.5	1.6	1.6	3.1	3.7	3.4	2.5	2.5	2.5			
12	Okhaladhun	Champadevi Gaunpalika	1	Province No. 1	3.6	3.8	3.7	3.1	3.3	3.2	3.6	5.1	4.3	2.9	3.7	3.3	1.4	1.6	1.5	3.5	4.1	3.8	2.2	2.7	2.4			
12	Okhaladhun	Chisankhugadhi Gaunpal	1	Province No. 1	2.4	3.0	2.8	0.7	3.5	2.0	0.0	2.0	1.0	2.2	1.5	1.9	1.6	1.7	1.7	1.0	2.8	1.9	1.9	1.6	1.8			
12	Okhaladhun	Khijidamba Gaunpalika	1	Province No. 1	1.1	1.2	1.2	1.2	1.4	1.3	5.4	5.6	5.4	3.7	1.3	2.5	1.9	2.1	2.0	2.6	2.7	2.6	2.8	1.7	2.2			
12	Okhaladhun	Likhu Gaunpalika	1	Province No. 1	4.1	3.6	3.9	2.8	3.0	2.9	4.7	5.0	4.8	2.9	2.8	2.9	2.1	0.9	1.6	3.8	3.9	3.9	2.5	1.9	2.2			
12	Okhaladhun	Manebhanjyang Gaunpal	1	Province No. 1	0.5	1.0	0.7	0.4	2.1	1.1	1.5	3.0	2.1	1.4	0.9	1.2	0.8	0.9	0.8	0.8	2.0	1.4	1.1	0.9	1.0			
12	Okhaladhun	Molung Gaunpalika	1	Province No. 1	2.1	3.0	2.6	2.2	4.0	3.1	2.9	5.2	3.9	3.6	3.5	3.6	4.4	4.2	4.3	2.4	4.1	3.2	4.0	3.8	3.9			
12	Okhaladhun	Siddhicharan Nagarpalik	1	Province No. 1	2.1	2.5	2.3	3.2	3.4	3.3	5.5	4.9	5.2	3.8	4.0	3.9	2.7	2.9	2.8	3.6	3.6	3.6	3.2	3.4	3.3			
12	Okhaladhun	Sunkoshi Gaunpalika	1	Province No. 1	1.4	2.3	1.8	1.9	1.3	1.6	2.2	2.7	2.5	2.7	2.5	2.6	1.0	0.9	1.0	1.8	2.1	2.0	1.9	1.7	1.8			
12	Okhaladhunga		1	Province No. 1	2.1	2.5	2.3	2.0	2.7	2.3	3.4	4.2	3.8	2.9	2.6	2.7	1.9	1.8	1.9	2.5	3.1	2.8	2.4	2.2	2.3			
13	Khotang	Ainselukhark Gaunpalika	1	Province No. 1	0.6	1.2	0.9	0.5	0.7	0.6	1.7	2.6	2.1	3.7	2.9	3.3	1.5	1.4	1.4	0.9	1.5	1.2	2.6	2.2	2.4			
13	Khotang	Barahapokhari Gaunpalik	1	Province No. 1	9.5	11.1	10.3	8.7	8.7	8.7	14.0	14.1	14.1	9.3	10.1	9.7	2.3	3.4	2.7	10.7	11.3	11.0	5.8	6.8	6.3			
13	Khotang	Diprung Gaunpalika	1	Province No. 1	5.0	6.8	5.8	5.0	3.2	4.1	5.7	5.6	5.6	4.0	5.1	4.6	1.9	2.1	2.0	5.2	5.2	5.2	3.0	3.6	3.3			
13	Khotang	Halesi Tuwachung Nagar	1	Province No. 1	1.2	1.8	1.5	1.1	1.2	1.1	1.3	4.0	2.6	2.4	3.3	2.9	1.1	1.7	1.4	1.2	2.3	1.8	1.8	2.5	2.1			
13	Khotang	Jantedhunga Gaunpalika	1	Province No. 1	0.6	1.6	1.1	0.6	1.0	0.8	2.3	1.4	2.0	3.1	4.2	3.7	1.5	1.1	1.3	1.2	1.3	1.3	2.3	2.7	2.5			
13	Khotang	Kepilasagadhi Gaunpalik:	1	Province No. 1	4.1	5.2	4.6	4.1	3.2	3.7	7.5	4.6	6.1	6.0	5.6	5.8	2.2	1.7	2.0	5.2	4.3	4.8	4.1	3.7	3.9			
13	Khotang	Khotelang Gaunpalika	1	Province No. 1	3.5	3.1	3.3	2.2	2.1	2.1	3.0	3.5	3.2	3.2	4.6	3.9	1.3	1.2	1.3	2.9	2.9	2.9	2.3	2.9	2.6			
13	Khotang	Lamidada Gaunpalika	1	Province No. 1	2.6	3.3	3.0	2.8	3.2	3.0	4.6	3.5	4.1	2.1	3.6	2.8	3.4	3.6	3.5	3.4	3.3	3.3	2.8	3.6	3.2			
13	Khotang	Rupakot Majhuwagadhi	1	Province No. 1	3.5	4.0	3.7	2.6	3.5	3.0	3.2	5.3	4.2	3.6	3.4	3.5	1.9	2.7	2.2	3.1	4.3	3.7	2.7	3.1	2.9			
13	Khotang	Sakela Gaunpalika	1	Province No. 1	0.8	1.9	1.3	0.9	3.4	2.2	2.6	2.9	2.7	1.8	1.0	1.4	2.8	2.5	2.6	1.4	2.7	2.1	2.3	1.8	2.0			
13	Khotang		1	Province No. 1	3.2	4.0	3.6	2.8	2.9	2.8	4.2	4.9	4.5	3.8	4.2	4.0	1.8	2.2	2.0	3.4	3.9	3.7	2.8	3.2	3.0			
14	Udayapur	Belaka Nagarpalika	1	Province No. 1	1.4	2.3	1.9	1.0	3.3	2.1	1.7	3.8	2.7	3.2	3.3	3.2	0.4	0.5	0.4	1.4	3.1	2.2	1.8	1.9	1.8			
14	Udayapur	Chaudandigadhi Nagarp	1	Province No. 1	1.5	2.1	1.8	1.9	2.2	2.0	2.9	3.1	3.0	2.0	2.5	2.2	0.8	0.8	0.8	2.1	2.4	2.3	1.4	1.7	1.5			
14	Udayapur	Katari Nagarpalika	1	Province No. 1	2.2	2.5	2.3	1.5	2.6	2.1	2.4	2.5	2.5	1.9	1.4	1.7	1.4	1.7	1.5	2.0	2.6	2.3	1.7	1.6	1.6			
14	Udayapur	Limchungbung Gaunpalik	1	Province No. 1	3.5	2.4	2.9	2.4	2.8	2.5	4.0	5.0	4.4	5.0	5.9	5.4	1.3	1.9	1.6	3.3	3.4	3.3	3.1	3.9	3.5			
14	Udayapur	Rautami Gaunpalika	1	Province No. 1	1.6	2.0	1.8	0.6	1.4	1.0	1.0	0.8	0.9	1.0	1.2	1.1	0.4	0.0	0.2	1.1	1.4	1.2	0.7	0.6	0.6			
14	Udayapur	Tapli Gaunpalika	1	Province No. 1	0.9	2.0	1.4	0.5	1.6	1.1	2.9	2.2	2.6	3.3	2.8	3.1	0.6	0.7	0.7	1.5	1.9	1.7	2.0	1.8	1.9			
14	Udayapur	Triyuga Nagarpalika	1	Province No. 1	2.3	1.9	2.1	1.4	2.1	1.8	1.9	3.0	2.4	3.1	2.8	2.9	1.2	1.4	1.3	1.9	2.3	2.1	2.1	2.1	2.1			
14	Udayapur	Udayapurgadhi Gaunpalik	1	Province No. 1	0.3	0.8	0.5	0.8	1.6	1.2	1.1	1.7	1.4	0.8	0.5	0.7	0.8	0.9	0.8	0.7	1.4	1.1	0.8	0.7	0.7			
14	Udayapur		1	Province No. 																								

Grade wise drop out rates at lower secondary and secondary level, Flash I_2075 (2019-020)

Dist_Code	Dist_name	Local level_name	Province No	Province_Name	% of LSS and SS Level Total Dropout																				
					Grade 6			Grade 7			Grade 8			Grade 9			Grade 10			Grade 6-8			Grade 9-10		
					Girls	Boys	Total	Girls	Boys	Total	Girls	Boys	Total	Girls	Boys	Total	Girls	Boys	Total	Girls	Boys	Total	Girls	Boys	Total
15	Saptari	Agnisair Krishnasavarana	2	Province No. 2	0.5	0.9	0.7	1.4	1.8	1.6	1.1	0.6	0.8	1.0	1.8	1.4	1.7	2.5	2.1	1.0	1.1	1.0	1.3	2.1	1.7
15	Saptari	Belhi Chapena Gaunpalik	2	Province No. 2	5.6	10.1	7.6	7.3	8.7	7.9	7.7	9.1	8.4	3.6	6.6	5.0	1.4	1.5	1.4	6.9	9.3	8.1	2.5	4.0	3.3
15	Saptari	Bishnupur Gaunpalika	2	Province No. 2	8.7	10.1	9.2	7.7	7.4	7.5	12.1	13.0	12.5	6.4	9.6	8.1	0.7	2.3	1.6	9.5	10.2	9.8	3.6	6.0	4.8
15	Saptari	Bodebarsaien Nagarpalik	2	Province No. 2	4.7	7.3	5.8	4.5	6.0	5.2	7.9	8.6	8.2	5.3	6.7	6.0	0.8	0.9	0.9	5.7	7.3	6.5	3.1	3.8	3.5
15	Saptari	Chhinamasta Gaunpalik	2	Province No. 2	2.9	3.5	3.1	6.2	2.5	5.0	4.8	4.0	4.5	4.1	4.8	4.4	1.8	2.8	2.2	4.7	3.3	4.0	3.0	3.8	3.4
15	Saptari	Dakneshwori Nagarpalik	2	Province No. 2	7.0	8.4	7.6	7.4	7.5	7.4	10.2	10.3	10.3	7.0	10.7	8.8	1.8	2.9	2.3	8.2	8.7	8.5	4.4	6.8	5.6
15	Saptari	Hanumannagar Kankalar	2	Province No. 2	2.2	3.6	2.9	2.2	4.2	3.2	3.4	3.9	3.7	2.7	3.2	3.0	1.3	0.8	1.1	2.6	3.9	3.3	2.0	2.0	2.0
15	Saptari	Kanchanroop Nagarpalik	2	Province No. 2	1.9	2.6	2.2	2.0	4.5	3.2	3.5	4.1	3.8	1.6	2.4	2.0	0.9	1.3	1.1	2.5	3.7	3.1	1.3	1.8	1.6
15	Saptari	Khadak Nagarpalika	2	Province No. 2	2.8	3.7	3.2	2.0	4.5	3.2	2.7	3.3	3.0	2.8	3.5	3.1	1.6	2.6	2.1	2.5	3.8	3.2	2.2	3.0	2.6
15	Saptari	Mahadeva Gaunpalika	2	Province No. 2	2.1	2.3	2.2	2.6	4.9	3.5	0.0	0.6	0.3	2.0	2.2	2.1	1.1	1.2	1.1	1.6	2.6	2.1	1.6	1.7	1.6
15	Saptari	Rajbiraj Nagarpalika	2	Province No. 2	6.9	8.5	7.6	6.9	8.1	7.4	9.5	10.9	10.2	7.4	11.5	9.5	1.7	3.9	2.9	7.8	9.1	8.5	4.6	7.7	6.1
15	Saptari	Rupani Gaunpalika	2	Province No. 2	2.5	2.0	2.3	1.8	1.3	1.6	2.8	2.5	2.7	0.6	0.5	0.5	0.6	0.8	0.7	2.4	2.0	2.2	0.6	0.7	0.6
15	Saptari	Saptakoshi Nagarpalika	2	Province No. 2	3.8	4.6	4.2	4.1	4.0	4.0	7.4	10.3	8.8	5.0	5.6	5.3	2.3	1.7	2.0	5.1	6.3	5.7	3.6	3.7	3.7
15	Saptari	Shambhunath Nagarpalik	2	Province No. 2	1.2	1.8	1.5	2.0	2.1	2.0	2.4	2.5	2.4	2.1	3.2	2.7	0.7	1.9	1.3	1.8	2.1	2.0	1.4	2.6	2.0
15	Saptari	Surunga Nagarpalika	2	Province No. 2	0.8	2.4	1.6	0.9	1.0	0.9	4.4	4.3	4.4	1.0	1.2	1.1	0.5	1.2	0.8	2.0	2.6	2.3	0.7	1.2	1.0
15	Saptari	Tilatha Koiladi Gaunpalik	2	Province No. 2	6.3	8.0	7.0	5.5	5.8	5.6	10.2	9.2	9.7	3.6	5.5	4.5	0.0	0.0	0.0	7.4	7.7	7.5	1.8	2.7	2.3
15	Saptari	Tirahut Gaunpalika	2	Province No. 2	2.7	2.8	2.7	1.7	2.6	2.0	0.8	0.9	0.9	2.0	1.2	1.6	0.0	0.0	0.0	1.7	2.1	1.9	1.0	0.6	0.8
15	Saptari	Walan Bihul Gaunpalika	2	Province No. 2	1.9	1.6	1.7	1.4	3.1	2.2	3.3	0.0	1.9	1.6	2.0	1.8	0.9	2.3	1.5	2.2	1.5	1.9	1.2	2.2	1.7
15	Saptari		2	Province No.	3.9	4.8	4.3	3.9	4.6	4.2	5.9	6.1	6.0	3.5	5.0	4.3	1.0	1.8	1.4	4.6	5.2	4.9	2.3	3.4	2.9
16	Siraha	Amama Gaunpalika	2	Province No. 2	1.9	0.7	1.4	0.5	2.8	1.6	2.7	2.4	2.6	0.9	0.8	0.8	1.4	1.4	1.4	1.7	2.0	1.8	1.1	1.1	1.1
16	Siraha	Aurahi Gaunpalika	2	Province No. 2	0.7	1.0	0.8	1.1	0.9	1.0	3.0	3.0	3.0	2.8	1.7	2.2	0.0	0.0	0.0	1.6	1.6	1.6	1.4	0.8	1.1
16	Siraha	Bariyarpatti Gaunpalika	2	Province No. 2	0.8	0.7	0.8	1.2	2.7	2.0	2.1	3.5	2.7	1.3	1.0	1.2	1.7	3.5	2.5	1.4	2.3	1.8	1.5	2.3	1.9
16	Siraha	Bhagawanpur Gaunpalik	2	Province No. 2	0.4	2.1	1.1	1.7	2.5	2.1	0.8	2.6	1.6	0.9	1.2	1.1	1.0	2.2	1.4	1.0	2.4	1.7	0.9	1.7	1.3
16	Siraha	Bishnupur Gaunpalika	2	Province No. 2	2.6	3.2	2.9	1.7	1.9	1.8	1.2	2.8	2.0	2.6	3.6	3.1	2.9	3.6	3.3	1.8	2.6	2.2	2.8	3.6	3.2
16	Siraha	Dhangadhimai Nagarpalik	2	Province No. 2	2.6	4.5	3.6	2.3	4.2	3.3	3.2	5.7	4.6	2.5	4.3	3.4	1.6	2.7	2.2	2.7	4.8	3.8	2.0	3.5	2.7
16	Siraha	Dolbazar Nagarpalika	2	Province No. 2	3.7	4.4	4.1	3.2	4.0	3.7	6.7	6.8	6.7	2.9	3.5	3.3	1.8	1.4	1.6	4.5	5.1	4.8	2.4	2.5	2.4
16	Siraha	Kalyanpur Nagarpalika	2	Province No. 2	2.2	3.4	2.8	1.7	3.3	2.4	6.2	7.3	6.8	3.5	4.6	4.1	1.2	2.2	1.7	3.4	4.6	4.0	2.4	3.4	2.9
16	Siraha	Karjanha Nagarpalika	2	Province No. 2	0.7	0.6	0.6	1.4	2.2	1.9	1.5	2.4	2.0	1.5	2.6	2.1	0.8	1.5	1.2	1.2	1.7	1.5	1.2	2.1	1.6
16	Siraha	Lahan Nagarpalika	2	Province No. 2	5.3	8.7	7.4	5.3	7.6	6.7	7.8	10.0	9.2	5.0	7.2	6.3	2.2	3.3	2.8	6.1	8.7	7.4	3.6	5.2	4.4
16	Siraha	Laxmipur Patari Gaunpalik	2	Province No. 2	1.1	2.5	1.8	1.4	1.8	1.6	3.1	3.9	3.5	1.7	1.5	1.6	1.3	2.5	1.9	1.9	2.8	2.3	1.5	2.0	1.7
16	Siraha	Mirchaiya Nagarpalika	2	Province No. 2	1.8	1.9	1.9	1.9	6.1	4.4	1.4	2.6	2.1	1.6	1.8	1.7	0.7	1.7	1.3	1.7	3.5	2.6	1.1	1.8	1.5
16	Siraha	Naraha Gaunpalika	2	Province No. 2	0.7	1.1	0.9	0.9	1.1	1.0	4.1	2.9	3.4	0.6	0.4	0.5	0.7	2.4	1.8	1.9	1.7	1.8	0.7	1.4	1.0
16	Siraha	Navarajpur Gaunpalika	2	Province No. 2	1.6	1.1	1.4	0.0	0.5	0.3	0.0	0.0	0.0	2.3	3.7	3.1	1.6	2.8	2.1	0.5	0.6	0.5	1.9	3.2	2.6
16	Siraha	Sakhuwanankarkatti Gau	2	Province No. 2	1.1	0.0	0.7	0.7	1.7	1.1	1.0	0.7	0.9	0.6	0.0	0.4	0.6	1.0	0.7	0.9	0.8	0.9	0.6	0.5	0.5
16	Siraha	Siraha Nagarpalika	2	Province No. 2	2.1	2.4	2.3	1.3	2.2	1.8	3.1	3.6	3.4	2.0	2.0	2.0	0.6	0.8	0.7	2.2	2.7	2.5	1.3	1.4	1.3
16	Siraha	Sukhipur Nagarpalika	2	Province No. 2	2.5	2.4	2.5	2.6	2.3	2.5	4.3	4.5	4.4	2.2	4.3	3.3	0.4	1.3	0.9	3.2	3.1	3.1	1.3	2.8	2.1
16	Siraha		2	Province No.	2.5	3.8	3.2	2.3	4.1	3.3	3.9	5.2	4.6	2.4	3.5	3.0	1.3	2.1	1.7	2.9	4.4	3.6	1.8	2.8	2.3
17	Dhanusha	Aurahi Gaunpalika	2	Province No. 2	3.1	3.5	3.3	4.6	4.3	4.5	3.3	3.2	3.2	2.3	3.7	3.0	1.3	2.0	1.7	3.6	3.7	3.7	1.8	2.8	2.3
17	Dhanusha	Bateswor Gaunpalika	2	Province No. 2	3.1	5.7	4.3	2.1	2.5	2.3	6.9	8.3	7.6	3.1	4.0	3.5	1.5	3.2	2.3	4.0	5.5	4.8	2.3	3.6	2.9
17	Dhanusha	Bidehi Nagarpalika	2	Province No. 2	1.6	1.9	1.7	3.0	1.4	2.2	4.8	5.2	5.0	3.7	4.3	4.1	1.9	3.7	2.8	3.1	2.8	3.0	2.8	4.0	3.4
17	Dhanusha	Chhireshwornath Nagarp	2	Province No. 2	9.2	11.1	9.9	8.5	8.5	8.5	14.5	15.1	14.8	7.1	11.8	9.3	1.8	2.3	2.1	10.7	11.5	11.1	4.5	7.1	5.8
17	Dhanusha	Dhanauji Gaunpalika	2	Province No. 2	7.4	8.5	7.9	6.0	8.0	6.9	10.9	12.1	11.5	4.5	7.8	6.3	0.6	1.3	1.0	8.1	9.5	8.8	2.6	4.5	3.5
17	Dhanusha	Dhanusadham Nagarpalik	2	Province No. 2	8.7	11.4	10.0	7.7	8.0	7.8	11.3	12.3	11.8	5.8	8.1	7.0	1.1	2.1	1.6	9.2	10.6	9.9	3.5	5.1	4.3
17	Dhanusha	Ganeshman Chamath Ne	2	Province No. 2	3.7	5.3	4.5	5.1	5.9	5.5	7.4	6.0	6.7	5.4	5.9	5.6	1.2	2.3	1.7	5.4	5.7	5.5	3.3	4.1	3.7
17	Dhanusha	Hansapur Nagarpalika	2	Province No. 2	7.2	10.7	8.6	8.4	8.9	8.6	11.6	13.5	12.6	5.9	8.6	7.2	2.1	3.0	2.6	9.1	11.0	10.0	4.0	5.8	4.9
17	Dhanusha	Janaknandini Gaunpalika	2	Province No. 2	10.9	13.5	12.2	12.3	12.6	12.4	16.2	17.9	17.1	9.4	13.4	11.4	1.8	3.6	2.8	13.1	14.6	13.9	5.6	8.5	7.0
17	Dhanusha	Janakpur Upamahanagar	2	Province No. 2	7.0	9.5	8.4	7.1	8.5	7.9	10.9	13.4	12.3	7.5	10.3	9.1	2.5	3.3	2.9	8.3	10.5	9.4	5.0	6.8	5.9
17	Dhanusha	Kamala Nagarpalika	2	Province No. 2	11.0	14.5	12.4	11.8	11.6	11.7	16.8	19.0	17.8	10.3	15.4	12.8	1.2	3.4	2.2	13.2	15.0	14.1	5.8	9.4	7.6
17	Dhanusha	Laxminiya Gaunpalika	2	Province No. 2	6.1	8.3	7.0	6.9	9.1	7.9	8.4	9.6	9.0	6.7	7.6	7.2	1.7	1.9	1.8	7.1	9.0	8.1	4.2	4.8	4.5
17	Dhanusha	Mithila Bihari Gaunpalika	2	Province No. 2	5.1	5.3	5.2	3.9	4.0	4.0	4.4	3.9	4.1	3.7	3.7	3.7	1.4	2.3	1.9	4.5	4.4	4.4	2.6	3.0	2.8
17	Dhanusha	Mithila Nagarpalika	2	Province No. 2	3.5	3.7	3.6	1.0	2.9	1.8	3.4	2.7	3.0	0.5	0.8	0.6	1.3	1.9	1.6	2.6	3.1	2.9	0.9	1.4	1.1
17	Dhanusha	Mukhiyapatti Musaharniy	2	Province No. 2	1.6	3.0	2.1	0.0	0.0	0.0	0.0	0.0	0.0	0.0	0.0	0.0	0.0	0.0	0.0	0.0	0.0	0.0	0.0	0.0	0.0
17	Dhanusha	Nagarain Nagarpalika	2	Province No. 2	7.2	8.2	7.6	7.1	8.0	7.5	9.8	9.6	9.7	5.1	7.7	6.5	0.4	1.9	1.2	8.0	8.6	8.3	2.8	4.8	3.8
17	Dhanusha	Sabaila Nagarpalika	2	Province No. 2	8.8	11.9	10.2	9.7	12.7	11.1	13.1	16.4	14.6	7.8	11.8	9.8	1.2	2.6	1.9	10.5	13.7	12.1	4.5	7.2	5.9
17	Dhanusha	Sahidnagar Nag																							

Grade wise drop out rates at lower secondary and secondary level, Flash I_2075 (2019-020)

Dist_Code	Dist_name	Local_level_name	Province No	Province_Name	% of LSS and SS Level Total Dropout																										
					Grade 6			Grade 7			Grade 8			Grade 9			Grade 10			Grade 6-8			Grade 9-10								
					Girls	Boys	Total	Girls	Boys	Total	Girls	Boys	Total	Girls	Boys	Total	Girls	Boys	Total	Girls	Boys	Total	Girls	Boys	Total	Girls	Boys	Total			
18	Mahottari	Aurahi Nagarpalika	2	Province No. 2	1.9	2.0	2.0	2.5	6.6	4.5	4.0	5.3	4.6	2.6	3.4	3.0	0.5	0.9	0.7	2.8	4.6	3.7	1.5	2.1	1.8						
18	Mahottari	Balwa Nagarpalika	2	Province No. 2	1.7	2.1	1.9	1.7	1.5	1.6	5.5	5.3	5.4	1.7	0.8	1.2	1.3	2.9	2.1	3.0	3.0	3.0	1.5	1.8	1.7						
18	Mahottari	Bardibas Nagarpalika	2	Province No. 2	2.6	2.5	2.5	2.1	3.1	2.6	4.1	4.7	4.4	2.1	3.0	2.6	1.6	1.9	1.8	2.9	3.4	3.2	1.9	2.4	2.2						
18	Mahottari	Bhangaha Nagarpalika	2	Province No. 2	3.7	5.1	4.2	3.3	3.9	3.6	6.3	8.3	7.4	3.1	4.1	3.6	1.3	1.0	1.2	4.4	5.8	5.1	2.2	2.6	2.4						
18	Mahottari	Ekdanra Gaunpalika	2	Province No. 2	0.3	0.0	0.2	0.7	0.4	0.5	1.0	0.7	0.8	0.5	0.0	0.2	0.6	0.4	0.5	0.6	0.4	0.5	0.5	0.2	0.4						
18	Mahottari	Gaushala Nagarpalika	2	Province No. 2	7.8	10.0	9.0	6.9	8.2	7.6	12.3	12.3	12.3	6.8	9.8	8.4	1.9	3.0	2.5	9.0	10.2	9.6	4.3	6.4	5.4						
18	Mahottari	Jaleswor Nagarpalika	2	Province No. 2	1.7	2.5	2.1	1.5	2.3	1.9	3.0	3.7	3.4	3.0	3.8	3.4	1.1	0.8	0.9	2.1	2.8	2.5	2.1	2.3	2.2						
18	Mahottari	Loharpatti Nagarpalika	2	Province No. 2	7.0	7.4	7.2	8.0	8.4	8.2	12.1	13.7	12.9	8.2	12.0	10.2	2.1	3.9	3.1	9.0	9.8	9.4	5.2	8.0	6.6						
18	Mahottari	Mahottari Gaunpalika	2	Province No. 2	2.8	2.9	2.9	1.4	1.6	1.5	4.5	3.8	4.2	1.1	1.1	1.1	0.7	1.4	1.1	2.9	2.8	2.9	0.9	1.3	1.1						
18	Mahottari	Manra Sisawa Nagarpalika	2	Province No. 2	3.5	4.6	3.9	3.4	6.7	5.0	4.3	5.8	5.1	2.7	2.0	2.3	2.3	3.1	2.7	3.7	5.7	4.7	2.5	2.6	2.5						
18	Mahottari	Matihani Nagarpalika	2	Province No. 2	2.4	1.5	2.0	1.5	0.5	1.0	5.2	5.2	5.2	0.0	0.5	0.3	0.6	0.5	0.6	3.0	2.4	2.7	0.3	0.5	0.4						
18	Mahottari	Pipra Gaunpalika	2	Province No. 2	4.0	4.4	4.2	3.7	4.2	3.9	5.8	6.0	5.9	3.6	4.1	3.9	1.1	1.9	1.5	4.5	4.9	4.7	2.4	3.0	2.7						
18	Mahottari	Ramgopalpur Nagarpalika	2	Province No. 2	2.4	3.4	2.9	2.4	3.9	3.1	1.8	3.7	2.9	2.6	3.7	3.2	0.0	0.0	0.0	2.2	3.7	2.9	1.3	1.9	1.6						
18	Mahottari	Samsi Gaunpalika	2	Province No. 2	4.6	3.9	4.3	3.2	1.6	2.4	2.5	1.3	1.9	3.1	2.9	3.0	0.8	1.0	0.9	3.4	2.3	2.8	2.0	2.0	2.0						
18	Mahottari	Sonama Gaunpalika	2	Province No. 2	1.8	2.1	1.9	0.8	1.2	1.0	1.7	2.6	2.2	1.2	1.4	1.3	1.8	1.8	1.8	1.5	2.0	1.7	1.5	1.6	1.5						
18	Mahottari		2	Province No. 2	3.4	4.1	3.7	3.0	3.8	3.4	5.4	6.1	5.7	3.1	4.0	3.6	1.3	1.7	1.5	3.9	4.7	4.3	2.2	2.9	2.5						
19	Sarlahi	Bagmati Nagarpalika	2	Province No. 2	2.5	3.6	3.0	2.1	2.6	2.3	2.6	3.9	3.2	3.7	4.1	3.9	0.7	0.9	0.7	2.4	3.4	2.9	2.2	2.5	2.3						
19	Sarlahi	Balara Nagarpalika	2	Province No. 2	11.8	14.7	13.4	11.5	11.9	11.8	17.7	18.0	17.9	9.6	14.2	12.4	1.4	3.4	2.4	13.7	14.9	14.3	5.5	8.8	7.1						
19	Sarlahi	Barahathawa Nagarpalika	2	Province No. 2	2.1	3.0	2.5	1.3	1.2	1.3	1.3	2.5	2.0	2.2	2.4	2.3	0.0	0.0	0.0	1.6	2.2	1.9	1.1	1.2	1.2						
19	Sarlahi	Basbariya Gaunpalika	2	Province No. 2	0.0	1.5	0.6	1.3	1.9	1.6	0.0	0.0	0.0	3.2	2.2	2.8	0.0	0.0	0.0	0.4	1.1	0.8	1.6	1.1	1.4						
19	Sarlahi	Bishnu Gaunpalika	2	Province No. 2	0.7	0.0	0.4	0.0	5.3	3.0	0.0	0.0	0.0	1.5	3.3	2.6	1.1	3.2	2.2	0.2	1.8	1.0	1.3	3.2	2.3						
19	Sarlahi	Brahmapuri Gaunpalika	2	Province No. 2	4.0	6.2	5.0	3.4	6.9	5.2	7.0	9.0	8.1	2.5	1.5	2.0	0.0	0.0	0.0	4.8	7.3	6.1	1.3	0.8	1.0						
19	Sarlahi	Chakraghatta Gaunpalika	2	Province No. 2	9.6	12.0	10.8	8.1	8.4	8.3	16.4	17.6	17.1	7.7	12.9	10.6	3.1	4.5	4.0	11.4	12.7	12.0	5.4	8.7	7.0						
19	Sarlahi	Chandranagar Gaunpalika	2	Province No. 2	7.5	10.0	8.5	6.8	7.5	7.1	9.4	10.5	9.9	8.7	11.6	10.2	2.6	4.0	3.2	7.9	9.3	8.6	5.6	7.8	6.7						
19	Sarlahi	Dhankaul Gaunpalika	2	Province No. 2	2.7	4.0	3.4	0.0	0.0	0.0	1.9	1.4	1.6	0.0	0.0	0.0	0.0	0.0	0.0	1.5	1.8	1.7	0.0	0.0	0.0						
19	Sarlahi	Godaita Nagarpalika	2	Province No. 2	5.7	6.9	6.3	4.4	3.4	4.0	3.8	4.6	4.2	2.2	4.0	3.2	0.9	1.0	1.0	4.7	5.0	4.8	1.6	2.5	2.0						
19	Sarlahi	Haripur Nagarpalika	2	Province No. 2	4.7	5.6	5.1	3.6	4.4	4.0	4.9	5.9	5.4	2.2	3.1	2.7	0.9	2.5	1.7	4.4	5.3	4.9	1.6	2.8	2.2						
19	Sarlahi	Haripurwa Nagarpalika	2	Province No. 2	4.1	5.6	4.8	8.3	8.9	8.6	12.8	13.4	13.1	7.5	11.9	9.8	0.6	2.4	1.6	8.4	9.3	8.8	4.0	7.2	5.6						
19	Sarlahi	Hariwan Nagarpalika	2	Province No. 2	4.2	3.9	4.1	3.5	3.9	3.7	4.3	6.7	5.4	3.4	4.3	3.8	1.9	2.7	2.3	4.0	4.8	4.4	2.7	3.5	3.1						
19	Sarlahi	Ishworpur Nagarpalika	2	Province No. 2	5.5	7.4	6.4	4.9	7.2	6.0	6.5	8.0	7.3	3.4	5.7	4.6	1.2	3.1	2.2	5.6	7.5	6.6	2.3	4.4	3.3						
19	Sarlahi	Kabilasi Nagarpalika	2	Province No. 2	5.8	7.8	6.8	4.9	5.3	5.1	6.5	5.6	6.1	4.9	6.2	5.6	1.8	1.9	1.9	5.8	6.2	6.0	3.3	4.0	3.7						
19	Sarlahi	Kaudena Gaunpalika	2	Province No. 2	5.0	4.0	4.6	3.4	4.6	4.0	4.8	3.2	4.0	3.8	3.4	3.6	0.7	0.8	0.7	4.4	4.0	4.2	2.2	2.1	2.2						
19	Sarlahi	Lalbandi Nagarpalika	2	Province No. 2	4.3	4.8	4.6	4.0	4.0	4.0	5.9	5.7	5.8	3.3	4.1	3.7	1.0	2.0	1.5	4.7	4.8	4.8	2.1	3.0	2.6						
19	Sarlahi	Malangawa Nagarpalika	2	Province No. 2	3.6	6.5	5.1	4.1	6.6	5.5	3.7	4.2	4.0	1.8	2.4	2.1	0.8	1.3	1.1	3.8	5.8	4.8	1.3	1.9	1.6						
19	Sarlahi	Parsa Gaunpalika	2	Province No. 2	4.3	5.4	4.8	2.0	1.9	2.0	7.7	6.4	7.1	3.3	5.1	4.2	1.7	3.4	2.5	4.7	4.6	4.6	2.5	4.3	3.4						
19	Sarlahi	Ramnagar Gaunpalika	2	Province No. 2	12.8	15.8	14.3	13.2	13.2	13.2	19.1	20.1	19.6	9.3	15.5	12.7	1.6	3.7	2.8	15.0	16.4	15.7	5.5	9.6	7.5						
19	Sarlahi		2	Province No. 2	5.0	6.5	5.7	4.6	5.7	5.2	6.5	7.4	7.0	3.9	5.6	4.8	1.1	2.0	1.5	5.4	6.5	6.0	2.5	3.8	3.1						
32	Rautahat	Baudhimai Nagarpalika	2	Province No. 2	9.5	10.4	9.9	9.3	9.5	9.4	10.9	12.8	11.9	7.1	11.2	9.2	0.7	1.6	1.2	9.9	10.9	10.4	3.9	6.4	5.1						
32	Rautahat	Birndaban Nagarpalika	2	Province No. 2	12.1	13.5	12.8	11.8	11.3	11.6	17.0	18.1	17.7	10.5	14.0	12.5	2.1	3.5	2.9	13.6	14.3	14.0	6.3	8.8	7.6						
32	Rautahat	Chandrapur Nagarpalika	2	Province No. 2	9.5	11.9	10.6	10.0	9.5	9.8	14.5	14.6	14.5	7.6	11.1	9.5	1.5	2.9	2.3	11.3	12.0	11.7	4.5	7.0	5.8						
32	Rautahat	Debahi Gonahi Nagarpalika	2	Province No. 2	13.0	15.3	13.9	13.3	12.6	13.0	19.1	20.1	19.6	10.6	15.5	13.1	0.7	3.2	2.1	15.1	16.0	15.6	5.6	9.4	7.5						
32	Rautahat	Durga Bhagawati Gaunpalika	2	Province No. 2	1.1	1.4	1.3	0.0	0.0	0.0	0.0	0.0	0.0	0.0	0.0	0.0	3.2	6.3	4.3	0.4	0.5	0.4	1.6	3.1	2.4						
32	Rautahat	Gadhimai Nagarpalika	2	Province No. 2	13.1	16.1	14.8	12.3	13.2	12.8	17.8	19.3	18.6	12.0	15.3	14.0	2.2	2.8	2.6	14.4	16.2	15.3	7.1	9.1	8.1						
32	Rautahat	Garuda Nagarpalika	2	Province No. 2	3.1	2.3	2.7	4.1	3.0	3.5	3.3	3.3	3.3	4.5	3.6	4.0	1.0	1.6	1.3	3.5	2.9	3.2	2.8	2.6	2.7						
32	Rautahat	Gaur Nagarpalika	2	Province No. 2	2.4	3.6	3.0	2.2	7.0	4.6	1.3	1.6	1.5	3.2	1.6	2.1	1.1	2.5	2.1	2.0	4.1	3.0	2.2	2.0	2.1						
32	Rautahat	Gujara Nagarpalika	2	Province No. 2	7.8	11.1	9.3	7.1	10.0	8.4	13.4	12.0	12.6	5.7	9.2	7.5	1.5	2.8	2.1	9.4	11.0	10.2	3.6	6.0	4.8						
32	Rautahat	Ishanath Nagarpalika	2	Province No. 2	3.5	4.2	3.8	4.1	4.3	4.2	2.6	3.0	2.8	1.1	1.9	1.5	0.7	0.9	0.8	3.4	3.8	3.6	0.9	1.4	1.1						
32	Rautahat	Katahariya Nagarpalika	2	Province No. 2	5.3	7.3	6.3	6.9	6.5	6.7	10.1	11.6	10.9	6.2	7.9	7.1	0.4	0.3	0.3	7.5	8.5	8.0	3.3	4.1	3.7						
32	Rautahat	Madav Narayan Nagarpalika	2	Province No. 2	2.1	4.5	3.5	2.5	4.1	3.3	6.6	4.0	5.1	0.0	0.0	0.0	0.0	0.0	0.0	3.7	4.2	4.0	0.0	0.0	0.0						
32	Rautahat	Maulapur Nagarpalika	2	Province No. 2	10.1	11.7	10.9	9.5	10.6	10.0	14.1	15.1	14.7	10.1	15.4	13.1	1.1	3.2	2.3	11.2	12.5	11.9	5.6	9.3	7.5						
32	Rautahat	Paroha Nagarpalika	2	Province No. 2	9.3	9.1	9.2	9.0	9.6	9.3	11.3	13.1	12.3	7.9	13.6	11.3	2.1	3.3	2.9	9.9	10.6	10.2	5.0	8.5	6.8						
32	Rautahat	Phatuwa Bijayapur Nagarpalika	2	Province No. 2	3.0	5.4	4.1	4.1	4.1	4.1	7.1	7.6	7.3	10.1	15.9	13.4	1.1	4.0	2.6	4.7	5.7	5.2	5.6	9.9	7.8						
32	Rautahat	Rajdevi Nagarpalika	2	Province No. 2	8.2	9.0	8.6	4.6	3.9	4.3	5.9	6.7	6.2	2.6	3.0	2.8	1.4	1.3	1.4	6.2	6.5	6.4	2.0	2.2	2.1						
32	Rautahat	Rajpur Nagarpalika	2	Province																											

Grade wise drop out rates at lower secondary and secondary level, Flash I_2075 (2019-020)

Dist_ Code	Dist_name	Local level_name	Province No	Province Name	% of LSS and SS Level Total Dropout																				
					Grade 6			Grade 7			Grade 8			Grade 9			Grade 10			Grade 6-8			Grade 9-10		
					Girls	Boys	Total	Girls	Boys	Total	Girls	Boys	Total	Girls	Boys	Total	Girls	Boys	Total	Girls	Boys	Total	Girls	Boys	Total
33	Bara	Adarsh Kotwal Gaunpalik	2	Province No. 2	12.7	12.0	12.4	7.6	5.7	6.7	0.2	0.0	0.1	0.0	0.0	0.0	0.0	0.0	0.0	6.8	5.9	6.4	0.0	0.0	0.0
33	Bara	Baragadi Gaunpalika	2	Province No. 2	6.1	7.2	6.6	5.0	5.0	5.0	8.1	9.0	8.6	3.9	6.6	5.0	0.7	1.2	0.9	6.4	7.1	6.8	2.3	3.9	3.1
33	Bara	Bishrampur Gaunpalika	2	Province No. 2	3.7	6.0	4.7	4.5	6.3	5.3	6.2	6.6	6.4	3.5	4.3	3.8	0.0	0.0	0.0	4.8	6.3	5.5	1.8	2.1	1.9
33	Bara	Devtal Gaunpalika	2	Province No. 2	6.1	8.1	7.2	7.8	4.5	6.3	9.7	11.7	10.9	0.0	0.0	0.0	0.0	0.0	0.0	7.9	8.1	8.0	0.0	0.0	0.0
33	Bara	Jitpur Simara Upamahan:2	2	Province No. 2	4.7	5.5	5.1	4.1	4.8	4.4	5.8	5.1	5.4	2.6	3.7	3.1	1.7	1.5	1.6	4.9	5.1	5.0	2.1	2.6	2.4
33	Bara	Kalaiya Upamahanagar:2	2	Province No. 2	3.0	4.7	3.8	2.5	4.5	3.5	4.5	4.9	4.7	2.7	4.5	3.6	0.6	1.1	0.9	3.3	4.7	4.0	1.7	2.8	2.2
33	Bara	Karaiyamai Gaunpalika	2	Province No. 2	2.2	0.7	1.5	1.4	3.6	2.5	1.5	3.9	2.5	1.6	2.4	1.9	0.0	0.0	0.0	1.7	2.7	2.2	0.8	1.2	1.0
33	Bara	Kolhabi Nagarpalika	2	Province No. 2	2.5	3.5	2.9	1.6	1.8	1.7	1.7	1.9	1.8	1.7	2.7	2.2	0.7	2.3	1.4	1.9	2.4	2.2	1.2	2.5	1.8
33	Bara	Mahagadhimai Nagarpali2	2	Province No. 2	1.7	4.0	2.7	3.4	4.7	4.0	2.8	3.4	3.1	1.3	1.8	1.6	0.0	0.0	0.0	2.6	4.0	3.3	0.6	0.9	0.8
33	Bara	Nijgadh Nagarpalika	2	Province No. 2	3.8	4.5	4.1	3.2	4.1	3.7	8.4	7.2	7.8	1.6	1.8	1.7	0.8	0.7	0.7	5.1	5.3	5.2	1.2	1.2	1.2
33	Bara	Pacharauta Nagarpalika	2	Province No. 2	4.4	4.0	4.2	4.6	3.9	4.2	6.1	5.8	5.9	5.9	6.1	6.0	0.0	0.0	0.0	5.1	4.5	4.8	2.9	3.0	3.0
33	Bara	Parwanipur Gaunpalika	2	Province No. 2	2.7	4.0	3.2	1.2	2.3	1.7	2.4	2.9	2.6	2.6	4.2	3.4	0.0	0.0	0.0	2.1	3.1	2.6	1.3	2.1	1.7
33	Bara	Pheta Gaunpalika	2	Province No. 2	5.3	4.4	5.1	8.6	7.7	8.2	12.6	14.5	13.5	5.6	7.4	6.7	0.9	2.2	1.6	8.8	8.9	8.9	3.2	4.8	4.0
33	Bara	Prasauni Gaunpalika	2	Province No. 2	6.3	7.9	7.0	6.4	6.3	6.4	10.3	9.6	10.0	5.5	6.3	5.9	1.1	1.4	1.2	7.7	8.0	7.8	3.3	3.8	3.6
33	Bara	Simrourgadh Nagarpalik:2	2	Province No. 2	6.2	7.3	6.7	7.4	9.2	8.3	10.3	11.0	10.7	6.3	9.1	7.8	1.1	3.0	2.1	8.0	9.2	8.6	3.7	6.1	4.9
33	Bara	Subarna Gaunpalika	2	Province No. 2	8.5	8.6	8.5	8.1	6.5	7.2	10.5	9.1	9.9	5.9	10.1	8.2	1.5	2.4	2.1	9.0	8.1	8.5	3.7	6.3	5.0
33	Bara	2	Province No. 2	4.7	5.7	5.2	4.3	5.0	4.6	5.4	5.7	5.5	2.9	4.4	3.7	0.8	1.3	1.0	4.8	5.4	5.1	1.8	2.8	2.3	
34	Parsa	Bahudarmai Nagarpalika	2	Province No. 2	6.3	8.8	7.2	5.9	8.2	7.1	11.3	12.0	11.7	7.2	9.5	8.3	0.8	1.8	1.3	7.9	9.6	8.8	4.0	5.7	4.8
34	Parsa	Bindabasini Gaunpalika	2	Province No. 2	7.1	9.5	8.0	7.3	7.2	7.2	11.2	10.8	11.0	6.6	10.4	8.4	0.9	1.0	1.0	8.5	9.2	8.8	3.8	5.7	4.7
34	Parsa	Birgunj Mahanagarpalika	2	Province No. 2	2.8	3.8	3.3	3.3	4.2	3.8	3.2	4.6	4.0	2.7	4.8	4.0	0.4	1.1	0.8	3.1	4.2	3.7	1.5	2.9	2.2
34	Parsa	Chhipaharmai Gaunpalik:2	2	Province No. 2	0.6	1.5	1.0	3.8	3.2	3.5	3.9	3.9	3.9	2.8	4.7	3.8	1.1	1.0	1.1	2.8	2.9	2.8	2.0	2.8	2.4
34	Parsa	Dhobini Gaunpalika	2	Province No. 2	3.0	3.6	3.3	3.3	3.8	3.5	2.8	5.6	4.1	5.3	5.5	5.4	1.2	1.1	1.2	3.1	4.3	3.7	3.2	3.3	3.3
34	Parsa	Jaganathpur Gaunpalika	2	Province No. 2	9.9	10.9	10.4	9.0	10.4	9.8	13.4	15.2	14.1	7.3	11.1	8.5	2.4	4.8	3.2	10.8	12.2	11.5	4.8	7.9	6.4
34	Parsa	Jira Bhawani Gaunpalika	2	Province No. 2	6.9	11.2	9.1	7.1	8.6	7.8	10.9	13.7	12.3	5.7	9.4	7.8	0.9	1.5	1.1	8.3	11.2	9.7	3.3	5.5	4.4
34	Parsa	Kalikamai Gaunpalika	2	Province No. 2	6.7	8.5	7.5	5.1	8.6	6.6	6.8	9.9	8.2	5.3	9.2	6.9	0.7	2.0	1.2	6.2	9.0	7.6	3.0	5.6	4.3
34	Parsa	Pakahamainpur Gaunpali2	2	Province No. 2	5.6	8.2	6.8	8.1	9.4	8.8	12.5	14.7	13.5	9.8	16.0	13.2	0.0	0.0	0.0	8.7	10.8	9.7	0.0	0.0	0.0
34	Parsa	Parsagadi Nagarpalika	2	Province No. 2	4.6	4.5	4.6	4.4	5.3	4.9	7.6	9.9	8.7	7.1	10.8	9.0	1.1	3.0	2.0	5.6	6.6	6.1	4.1	6.9	5.5
34	Parsa	Paterwasugali Gaunpali2	2	Province No. 2	6.5	7.0	6.7	4.9	6.0	5.4	9.7	9.8	9.8	7.5	10.3	8.7	1.1	1.1	1.1	7.0	7.6	7.3	4.3	5.7	5.0
34	Parsa	Pokhariya Nagarpalika	2	Province No. 2	3.3	1.5	2.5	0.0	0.5	0.3	4.1	4.0	4.0	2.8	7.7	5.9	0.0	0.0	0.0	2.5	2.0	2.2	1.4	3.8	2.6
34	Parsa	Sakhuwa Prasauni Gaun:2	2	Province No. 2	4.8	4.6	4.7	4.2	4.0	4.1	7.1	8.9	8.0	2.7	5.5	4.0	0.5	1.5	1.0	5.4	5.8	5.6	1.6	3.5	2.5
34	Parsa	Thori Gaunpalika	2	Province No. 2	2.6	3.0	2.8	3.0	6.2	4.5	4.4	6.7	5.6	4.3	4.3	4.3	0.8	1.4	1.1	3.4	5.3	4.3	2.5	2.9	2.7
34	Parsa	2	Province No. 2	4.3	5.2	4.7	4.2	5.3	4.8	6.2	7.1	6.7	4.4	6.4	5.5	0.6	1.3	1.0	4.9	5.9	5.4	2.5	3.9	3.2	
20	Sindhuli	Dudhouli Nagarpalika	3	Bagmati	2.3	1.9	2.2	1.2	2.3	1.7	3.3	4.1	3.7	3.1	3.6	3.4	2.0	2.6	2.3	2.3	2.8	2.5	2.5	3.1	2.8
20	Sindhuli	Ghanglekh Gaunpalika	3	Bagmati	2.2	1.2	1.7	0.6	1.8	1.2	4.1	3.8	4.0	0.8	1.0	0.9	1.7	2.0	1.8	2.3	2.3	2.3	1.3	1.5	1.4
20	Sindhuli	Golanjor Gaunpalika	3	Bagmati	0.8	0.4	0.6	1.1	1.2	1.1	2.5	2.8	2.7	1.2	0.5	0.9	2.4	2.3	2.4	1.5	1.4	1.5	1.8	1.4	1.6
20	Sindhuli	Hariharpurgadhi Gaunpal3	3	Bagmati	1.1	2.7	1.9	1.5	3.0	2.3	5.0	3.1	4.1	2.4	2.7	2.5	3.1	3.3	3.2	2.5	3.0	2.7	2.7	3.0	2.9
20	Sindhuli	Kamalamai Nagarpalika	3	Bagmati	2.8	4.4	3.6	2.9	3.9	3.5	4.9	5.9	5.4	3.6	3.9	3.7	2.6	2.2	2.4	3.5	4.7	4.1	3.1	3.1	3.1
20	Sindhuli	Marin Gaunpalika	3	Bagmati	1.9	2.7	2.3	1.8	3.1	2.4	4.6	5.6	5.1	4.1	3.6	3.9	1.1	1.1	1.1	2.7	3.8	3.3	2.6	2.4	2.5
20	Sindhuli	Phikkal Gaunpalika	3	Bagmati	2.5	3.8	3.1	2.2	3.6	2.9	4.7	4.7	4.7	3.3	2.7	3.0	3.8	5.2	4.4	3.1	4.0	3.6	3.6	4.0	3.8
20	Sindhuli	Sunkoshi Gaunpalika	3	Bagmati	1.2	2.6	1.9	1.2	1.3	1.3	2.6	2.7	2.7	2.4	3.0	2.7	1.7	2.2	1.9	1.7	2.2	1.9	2.0	2.6	2.3
20	Sindhuli	Tinpatan Gaunpalika	3	Bagmati	2.0	2.7	2.3	2.3	3.8	3.0	3.0	5.5	4.2	3.0	4.1	3.5	10.3	10.5	10.4	2.4	4.0	3.2	6.6	7.3	7.0
20	Sindhuli	3	Bagmati	2.1	2.8	2.4	1.9	3.0	2.5	3.8	4.7	4.2	3.0	3.4	3.2	4.3	4.4	4.3	2.6	3.5	3.1	3.6	3.9	3.8	
21	Ramechhap	Doramba Gaunpalika	3	Bagmati	0.8	1.4	1.1	1.3	2.3	1.8	2.7	2.4	2.5	1.9	2.3	2.1	2.3	2.1	2.2	1.6	2.0	1.8	2.1	2.2	2.2
21	Ramechhap	Gokulganga Gaunpalika	3	Bagmati	1.5	1.6	1.5	2.4	3.1	2.7	4.3	5.3	4.7	4.6	3.4	4.0	1.7	2.0	1.8	2.7	3.3	3.0	3.2	2.7	2.9
21	Ramechhap	Khadadevi Gaunpalika	3	Bagmati	1.3	1.5	1.4	0.9	0.9	0.9	2.7	2.6	2.7	1.1	1.9	1.5	2.5	2.5	2.5	1.6	1.7	1.6	1.8	2.2	2.0
21	Ramechhap	Likhu Gaunpalika	3	Bagmati	0.8	0.7	0.8	0.3	0.7	0.5	1.0	1.1	1.1	1.2	2.8	2.0	2.8	3.1	2.9	0.7	0.9	0.8	2.0	2.9	2.5
21	Ramechhap	Manthali Nagarpalika	3	Bagmati	0.6	0.0	0.3	0.4	0.6	0.5	1.0	0.6	0.8	1.8	2.3	2.1	2.3	2.1	2.2	0.7	0.4	0.6	2.0	2.2	2.1
21	Ramechhap	Ramechhap Nagarpalika	3	Bagmati	0.9	1.4	1.1	0.9	2.2	1.5	1.9	2.7	2.3	2.0	2.0	2.0	2.3	2.3	2.3	1.3	2.1	1.7	2.1	2.1	2.1
21	Ramechhap	Sunapati Gaunpalika	3	Bagmati	0.6	1.8	1.2	0.6	2.2	1.4	1.6	1.6	1.6	0.5	0.6	0.5	2.4	2.7	2.5	0.9	1.8	1.4	1.5	1.6	1.5
21	Ramechhap	Umakunda Gaunpalika	3	Bagmati	1.4	0.5	1.0	1.4	1.8	1.6	1.6	2.4	2.1	2.8	3.1	2.9	2.9	3.2	3.0	1.5	1.6	1.5	2.8	3.2	3.0
21	Ramechhap	3	Bagmati	0.9	0.9	0.9	0.9	1.6	1.2	2.0	2.2	2.1	1.9	2.3	2.1	2.4	2.4	2.4	1.3	1.6	1.4	2.1	2.3	2.2	

Grade wise drop out rates at lower secondary and secondary level, Flash I_2075 (2019-020)

Dist_Code	Dist_name	Local level_name	Province No	Province_Name	% of LSS and SS Level Total Dropout																										
					Grade 6			Grade 7			Grade 8			Grade 9			Grade 10			Grade 6-8			Grade 9-10								
					Girls	Boys	Total	Girls	Boys	Total	Girls	Boys	Total	Girls	Boys	Total	Girls	Boys	Total	Girls	Boys	Total	Girls	Boys	Total	Girls	Boys	Total			
22	Dolakha	Baiteshwor Gaunpalika	3	Bagmati	2.1	1.6	1.9	0.6	2.0	1.3	1.4	2.0	1.7	0.0	0.5	0.2	0.9	1.7	1.3	1.4	1.9	1.6	0.5	1.1	0.8						
22	Dolakha	Bhimeshwor Nagarpalika	3	Bagmati	1.4	1.5	1.4	1.8	2.7	2.2	2.0	3.1	2.6	2.8	3.4	3.1	2.4	2.9	2.6	1.8	2.4	2.1	2.6	3.1	2.9						
22	Dolakha	Bigu Gaunpalika	3	Bagmati	2.1	2.9	2.4	2.3	3.1	2.7	4.2	4.3	4.2	2.7	4.4	3.5	2.4	3.4	2.8	2.9	3.4	3.1	2.5	3.9	3.2						
22	Dolakha	Gaurishankar Gaunpalika	3	Bagmati	0.5	1.8	1.1	0.6	1.4	1.0	4.9	6.0	5.4	4.2	3.8	4.0	1.8	1.2	1.6	2.0	3.0	2.5	3.0	2.5	2.8						
22	Dolakha	Jiri Nagarpalika	3	Bagmati	1.2	0.6	0.9	1.1	1.3	1.2	2.8	2.2	2.6	1.6	2.7	2.1	3.0	3.7	3.3	1.7	1.4	1.5	2.3	3.2	2.8						
22	Dolakha	Kalinchok Gaunpalika	3	Bagmati	2.1	4.6	3.3	3.1	3.4	3.2	3.2	3.8	3.5	2.8	2.5	2.7	1.7	2.2	1.9	2.8	3.9	3.4	2.3	3.2	2.3						
22	Dolakha	Melung Gaunpalika	3	Bagmati	2.5	4.3	3.3	2.5	4.7	3.4	6.3	7.2	6.7	2.5	2.5	2.5	2.5	2.6	2.5	3.7	5.4	4.6	2.5	2.6	2.5						
22	Dolakha	Sailung Gaunpalika	3	Bagmati	2.6	3.8	3.1	2.9	3.5	3.2	6.0	5.6	5.8	3.9	4.7	4.3	1.9	1.6	1.7	3.9	4.3	4.1	2.9	3.1	3.0						
22	Dolakha	Tamakoshi Gaunpalika	3	Bagmati	1.4	0.0	0.8	1.0	1.4	1.2	2.1	2.5	2.3	2.1	0.9	1.5	1.8	2.1	2.0	1.5	1.3	1.4	2.0	1.5	1.7						
22	Dolakha		3	Bagmati	1.8	2.4	2.1	1.9	2.7	2.3	3.6	4.0	3.8	2.4	2.7	2.6	2.0	2.4	2.2	2.4	3.0	2.7	2.2	2.6	2.4						
23	Sindhupalch	Balefi Gaunpalika	3	Bagmati	0.6	1.2	0.9	0.5	0.6	0.5	1.2	0.7	1.0	1.6	2.2	1.9	1.2	1.3	1.3	0.7	0.8	0.8	1.4	1.8	1.6						
23	Sindhupalch	Barhabise Nagarpalika	3	Bagmati	1.9	1.8	1.8	1.7	1.8	1.8	2.5	3.7	3.1	3.0	1.2	2.1	1.6	1.7	1.7	2.0	2.4	2.2	2.3	1.4	1.9						
23	Sindhupalch	Bhotekoshi Gaunpalika	3	Bagmati	0.7	2.1	1.4	0.7	1.7	1.1	0.7	0.8	0.7	3.7	0.8	2.3	1.3	1.2	1.2	0.7	1.5	1.1	2.5	1.0	1.8						
23	Sindhupalch	Chautara Sangachokgadl	3	Bagmati	1.3	1.7	1.5	1.5	1.3	1.4	2.4	3.6	3.0	1.9	0.8	1.4	1.6	1.4	1.5	1.8	2.2	2.0	1.8	1.1	1.4						
23	Sindhupalch	Helambu Gaunpalika	3	Bagmati	2.9	2.1	2.5	1.4	1.4	1.4	2.2	2.9	2.5	1.3	2.1	1.7	0.7	1.0	0.8	2.2	2.1	2.1	1.0	1.6	1.3						
23	Sindhupalch	Indrawoti Gaunpalika	3	Bagmati	0.7	1.8	1.3	0.3	1.9	1.0	0.6	1.7	1.1	3.0	3.6	3.2	0.9	1.0	1.0	0.6	1.8	1.2	1.9	2.3	2.1						
23	Sindhupalch	Jugal Gaunpalika	3	Bagmati	1.1	4.3	2.7	2.1	3.4	2.8	2.9	2.5	2.7	3.7	3.6	3.7	0.0	0.0	0.0	2.1	3.4	2.7	1.9	1.8	1.8						
23	Sindhupalch	Lisankhu Pakhar Gaunpa	3	Bagmati	0.0	0.0	0.0	0.0	0.0	0.0	0.8	0.0	0.4	0.0	1.4	0.7	0.0	0.0	0.0	0.3	0.0	0.1	0.0	0.7	0.3						
23	Sindhupalch	Melamchi Nagarpalika	3	Bagmati	0.8	0.7	0.7	0.4	1.4	0.9	2.1	1.7	1.9	2.2	1.7	2.0	2.1	1.1	1.6	1.1	1.3	1.2	2.1	1.4	1.8						
23	Sindhupalch	Panchpokhari Thangpal	3	Bagmati	1.4	2.0	1.7	1.4	1.7	1.5	2.1	3.7	2.8	2.7	1.4	2.1	1.7	2.4	2.0	1.6	2.5	2.0	2.2	1.9	2.1						
23	Sindhupalch	Sunkoshi Gaunpalika	3	Bagmati	1.9	2.3	2.1	0.6	1.3	0.9	1.3	1.8	1.5	2.7	2.5	2.6	0.6	0.0	0.3	1.3	1.8	1.5	1.6	1.2	1.4						
23	Sindhupalch	Tripurasundari Gaunpalik	3	Bagmati	3.7	4.4	4.0	2.2	2.2	2.2	3.4	3.4	3.4	7.5	6.4	7.0	1.9	2.9	2.3	3.1	3.4	3.2	4.7	4.7	4.7						
23	Sindhupalchok		3	Bagmati	1.4	1.9	1.6	1.0	1.6	1.3	1.9	2.4	2.2	2.6	2.1	2.3	1.3	1.1	1.2	1.4	2.0	1.7	1.9	1.6	1.8						
24	Kavrepalanc	Banepa Nagarpalika	3	Bagmati	1.8	2.2	2.0	2.2	3.2	2.7	2.8	4.6	3.8	2.6	2.7	2.7	2.1	1.9	2.0	2.3	3.3	2.8	2.4	2.3	2.3						
24	Kavrepalanc	Bethanchowk Gaunpalika	3	Bagmati	1.8	2.1	1.9	2.5	2.8	2.7	4.0	4.3	4.1	3.4	3.5	3.4	3.7	2.6	3.2	2.7	3.1	2.9	3.6	3.0	3.3						
24	Kavrepalanc	Bhumlu Gaunpalika	3	Bagmati	0.8	1.0	0.9	0.0	0.0	0.0	2.4	1.7	2.1	0.7	0.8	0.8	0.6	0.8	0.7	1.1	0.9	1.0	0.7	0.8	0.7						
24	Kavrepalanc	Chaurideurali Gaunpalika	3	Bagmati	1.1	1.2	1.2	2.3	2.1	2.2	3.7	2.0	2.9	2.5	1.9	2.2	0.4	0.5	0.5	2.4	1.7	2.1	1.5	1.2	1.3						
24	Kavrepalanc	Dhulikhel Nagarpalika	3	Bagmati	1.9	2.1	2.0	1.7	3.4	2.5	2.1	1.2	1.7	2.4	1.8	2.1	2.1	1.6	1.9	1.9	2.3	2.1	2.3	1.7	2.0						
24	Kavrepalanc	Khanikhola Gaunpalika	3	Bagmati	3.9	3.3	3.6	0.5	3.5	2.1	4.1	4.5	4.3	3.7	5.1	4.4	2.6	0.0	1.4	2.9	3.8	3.3	3.1	2.6	2.9						
24	Kavrepalanc	Mahabharat Gaunpalika	3	Bagmati	1.6	3.8	2.7	2.7	1.9	2.3	2.7	4.9	3.8	2.2	3.9	2.9	1.2	1.2	1.2	2.3	3.5	2.9	1.7	2.5	2.1						
24	Kavrepalanc	Mandandeupur Nagarpali	3	Bagmati	2.5	3.6	3.0	1.8	2.7	2.2	3.5	4.7	4.0	3.6	3.5	3.6	2.6	4.0	3.1	2.6	3.7	3.1	3.1	3.7	3.4						
24	Kavrepalanc	Namobuddha Nagarpalik	3	Bagmati	0.5	2.3	1.4	2.6	3.8	3.1	4.4	6.2	5.2	4.2	5.4	4.8	1.6	1.7	1.7	2.5	4.1	3.3	2.9	3.5	3.2						
24	Kavrepalanc	Panauli Nagarpalika	3	Bagmati	2.0	2.7	2.3	2.8	3.8	3.3	3.9	5.4	4.7	2.9	3.5	3.2	2.5	2.0	2.2	2.9	4.0	3.4	2.7	2.7	2.7						
24	Kavrepalanc	Panchkhal Nagarpalika	3	Bagmati	1.2	1.3	1.2	0.7	0.8	0.8	0.4	1.3	0.8	2.2	0.5	1.5	0.8	1.1	0.9	0.8	1.1	0.9	1.5	0.8	1.1						
24	Kavrepalanc	Roshi Gaunpalika	3	Bagmati	1.9	1.9	1.9	2.7	2.4	2.6	2.7	3.5	3.1	3.5	3.9	3.7	1.2	0.7	1.0	2.4	2.6	2.5	2.4	2.3	2.3						
24	Kavrepalanc	Temal Gaunpalika	3	Bagmati	1.2	1.7	1.4	1.1	0.6	0.9	2.2	3.4	2.8	3.8	3.6	3.7	0.9	1.2	1.0	1.5	1.9	1.7	2.3	2.4	2.4						
24	Kavrepalanchok		3	Bagmati	1.8	2.3	2.1	2.0	2.6	2.3	3.0	3.9	3.4	3.0	3.1	3.0	1.7	1.6	1.7	2.3	3.0	2.6	2.3	2.4	2.4						
25	Lalitpur	Bagmati Gaunpalika	3	Bagmati	3.3	3.5	3.4	2.8	4.9	3.9	3.7	3.4	3.6	2.9	6.7	4.8	2.5	1.4	2.0	3.3	3.9	3.6	2.7	4.0	3.4						
25	Lalitpur	Godawari Nagarpalika	3	Bagmati	4.2	4.4	4.3	3.6	4.6	4.1	5.2	5.6	5.4	4.8	4.3	4.6	1.9	1.5	1.7	4.3	4.9	4.6	3.4	2.9	3.1						
25	Lalitpur	Konjyosom Gaunpalika	3	Bagmati	2.5	3.2	2.8	0.9	2.5	1.6	0.9	1.1	1.0	3.3	3.4	3.4	4.2	3.6	3.9	1.5	2.3	1.9	3.7	3.5	3.6						
25	Lalitpur	Lalitpur Mahanagarpalika	3	Bagmati	2.5	2.7	2.6	2.3	2.9	2.6	3.1	3.2	3.2	2.6	3.1	2.9	1.4	1.2	1.3	2.6	3.0	2.8	2.0	2.2	2.1						
25	Lalitpur	Mahalaxmi Nagarpalika	3	Bagmati	3.2	4.0	3.6	2.6	3.7	3.2	4.3	4.7	4.5	2.9	3.7	3.4	2.3	2.2	2.3	3.4	4.1	3.7	2.6	3.0	2.8						
25	Lalitpur	Mahankal Gaunpalika	3	Bagmati	0.9	0.0	0.5	0.0	2.3	1.2	0.9	0.0	0.5	3.2	1.8	2.4	0.0	0.0	0.0	0.6	0.8	0.7	1.6	0.9	1.2						
25	Lalitpur		3	Bagmati	2.9	3.2	3.0	2.5	3.3	2.9	3.5	3.8	3.7	3.0	3.5	3.3	1.6	1.4	1.5	3.0	3.4	3.2	2.3	2.4	2.4						
26	Bhaktapur	Bhaktapur Nagarpalika	3	Bagmati	3.1	4.4	3.8	3.3	4.5	4.0	4.4	6.5	5.5	2.6	4.8	3.7	1.4	1.6	1.5	3.6	5.1	4.3	2.0	3.2	2.6						
26	Bhaktapur	Chagunarayan Nagarpali	3	Bagmati	3.1	4.4	3.7	2.8	3.1	2.9	4.2	4.5	4.3	3.6	2.3	3.0	3.2	2.9	3.1	3.4	4.0	3.7	3.4	2.6	3.0						
26	Bhaktapur	Madhapur Thimi Nagarpali	3	Bagmati	2.5	2.5	2.5	2.0	1.8	1.9	3.6	3.6	3.6	2.4	2.6	2.5	3.0	3.0	3.0	2.7	2.7	2.7	2.7	2.8	2.8						
26	Bhaktapur	Suryabinayak Nagarpalik	3	Bagmati	2.8	3.6	3.2	1.5	2.3	1.9	1.9	2.8	2.4	1.8	2.3	2.1	2.9	2.6	2.7	2.1	2.9	2.5	2.4	2.5	2.4						
26	Bhaktapur		3	Bagmati	2.9	3.7	3.3	2.5	3.1	2.8	3.6	4.7	4.2	2.5	3.4	3.0	2.3	2.3	2.3	3.0	3.8	3.4	2.4	2.9	2.7						
27	Kathmandu	Budhanilkantha Nagarpal	3	Bagmati	2.5	2.5	2.5	2.1	2.2	2.2	3.9	4.2	4.1	3.0	3.2	3.1	2.6	1.8	2.2	2.9	3.0	2.9	2.8	2.5	2.7						
27	Kathmandu	Chandragiri Nagarpalika	3	Bagmati	1.3	1.1	1.2	0.9	3.1	2.0	1.5	1.5	1.5	1.6	1.5	1.6	1.4	1.4	1.4	1.2	1.9	1.6	1.5	1.5	1.5						
27	Kathmandu	Dakshinkali Nagarpalika	3	Bagmati	1.3	0.9	1.1	0.0	1.3	0.7	2.2	2.2	2.2	1.1	1.3	1.2	3.7	3.6	3.6	1.2	1.5	1.3	2.4	2.4	2.4						
27	Kathmandu	Gokarneshwor Nagarpali	3	Bagmati	1.1	1.4	1.2	1.2	1.4	1.3	2.5	2.3	2.4	1.5	1.3	1.4	3.4	2.9	3.1	1.6	1.7	1.6	2.4								

Grade wise drop out rates at lower secondary and secondary level, Flash I_2075 (2019-020)

Dist_ Code	Dist_name	Local level_name	Province No	Province_Name	% of LSS and SS Level Total Dropout																										
					Grade 6			Grade 7			Grade 8			Grade 9			Grade 10			Grade 6-8			Grade 9-10								
					Girls	Boys	Total	Girls	Boys	Total	Girls	Boys	Total	Girls	Boys	Total	Girls	Boys	Total	Girls	Boys	Total	Girls	Boys	Total	Girls	Boys	Total			
28	Nuwakot	Belkotgadhi Nagarpalika	3	Bagmati	1.0	2.1	1.5	1.3	1.5	1.4	4.1	3.4	3.8	3.3	4.1	3.7	1.7	2.0	1.8	2.1	2.3	2.2	2.5	3.0	2.8						
28	Nuwakot	Bidur Nagarpalika	3	Bagmati	3.1	3.4	3.3	1.7	3.3	2.5	3.9	5.4	4.6	2.5	3.2	2.9	1.6	1.7	1.7	2.9	4.1	3.5	2.1	2.5	2.3						
28	Nuwakot	Dupcheshwar Gaunpalika	3	Bagmati	3.4	3.5	3.4	3.7	4.7	4.1	4.4	4.3	4.3	3.6	3.5	3.6	1.6	2.0	1.8	3.8	4.1	4.0	2.6	2.7	2.7						
28	Nuwakot	Kakani Gaunpalika	3	Bagmati	1.5	1.6	1.5	0.8	0.9	0.9	2.6	2.7	2.6	2.7	2.7	2.7	2.0	2.7	2.3	1.6	1.7	1.7	2.4	2.7	2.5						
28	Nuwakot	Kispang Gaunpalika	3	Bagmati	7.3	8.7	8.0	8.5	9.3	8.9	11.9	10.9	11.5	8.2	7.1	7.6	3.5	6.9	4.8	9.2	9.6	9.4	5.9	7.0	6.4						
28	Nuwakot	Likhu Gaunpalika	3	Bagmati	5.0	6.8	5.8	4.0	3.7	3.8	8.8	10.1	9.5	9.0	9.0	9.0	2.5	3.3	2.9	5.9	6.9	6.4	5.8	6.2	6.0						
28	Nuwakot	Meghang Gaunpalika	3	Bagmati	0.0	0.7	0.3	0.6	2.9	1.6	2.0	3.0	2.5	0.7	1.4	1.0	0.6	0.9	0.7	0.9	2.2	1.5	0.6	1.2	0.9						
28	Nuwakot	Panchakanya Gaunpalika	3	Bagmati	2.5	1.5	2.0	0.9	3.2	2.1	2.2	3.2	2.7	1.4	1.5	1.4	1.9	1.7	1.8	1.9	2.6	2.2	1.7	1.6	1.6						
28	Nuwakot	Shivapuri Gaunpalika	3	Bagmati	4.7	3.5	4.1	3.9	6.3	5.0	5.9	9.5	7.2	5.1	6.3	5.6	2.6	3.5	2.9	4.8	6.4	5.6	3.9	4.9	4.4						
28	Nuwakot	Suryagadhi Gaunpalika	3	Bagmati	0.5	1.8	1.1	0.6	3.1	1.8	3.3	2.8	3.1	3.1	3.4	3.2	0.7	0.0	0.4	1.5	2.6	2.0	1.9	1.7	1.8						
28	Nuwakot	Tadi Gaunpalika	3	Bagmati	2.1	1.8	1.9	0.7	2.0	1.4	4.5	5.2	4.8	1.4	2.3	1.8	0.9	1.3	1.1	2.4	3.0	2.7	1.2	1.8	1.5						
28	Nuwakot	Tarkeshwar Gaunpalika	3	Bagmati	1.4	1.4	1.4	1.2	3.7	2.4	4.8	6.5	5.6	3.0	4.3	3.5	1.7	1.7	1.7	2.5	3.9	3.2	2.3	3.0	2.7						
28	Nuwakot		3	Bagmati	2.6	3.2	2.9	2.6	3.7	3.1	5.0	5.5	5.2	3.8	4.2	4.0	1.8	2.2	2.0	3.4	4.1	3.8	2.8	3.2	3.0						
29	Rasuwa	Gosaikunda Gaunpalika	3	Bagmati	10.3	11.6	10.9	8.5	6.8	7.7	5.2	7.6	6.3	3.8	8.6	5.9	0.0	0.0	0.0	8.0	8.7	8.3	1.9	4.3	3.1						
29	Rasuwa	Kalika Gaunpalika	3	Bagmati	9.4	11.7	10.5	1.6	5.9	3.7	3.7	9.7	6.6	5.7	9.6	7.6	0.0	23.5	11.4	4.9	9.1	7.0	2.8	16.6	9.7						
29	Rasuwa	Naukunda Gaunpalika	3	Bagmati	12.4	10.6	11.6	6.2	7.6	6.9	7.2	7.9	7.5	6.5	7.1	6.8	1.8	0.0	0.9	8.6	8.7	8.7	4.1	3.5	3.8						
29	Rasuwa	Parbatikunda Gaunpalika	3	Bagmati	10.6	9.8	10.2	4.7	6.3	5.3	14.0	8.7	12.5	7.9	21.2	14.1	11.1	33.3	16.7	9.8	8.2	9.0	9.5	27.3	18.4						
29	Rasuwa	Uttargaya Gaunpalika	3	Bagmati	7.7	4.8	6.1	5.9	9.1	7.3	6.9	5.3	6.2	5.7	4.8	5.2	3.6	8.7	5.9	6.8	6.4	6.6	4.6	6.8	5.7						
29	Rasuwa		3	Bagmati	10.5	10.2	10.3	5.2	7.1	6.1	6.6	8.1	7.3	5.6	9.0	7.3	1.9	5.6	3.5	7.4	8.4	7.9	3.8	7.3	5.5						
30	Dhading	Benighat Rorang Gaunpa	3	Bagmati	3.8	4.3	4.0	2.0	3.4	2.6	3.8	3.1	3.5	3.5	3.9	3.7	1.3	1.7	1.5	3.2	3.6	3.4	2.4	2.8	2.6						
30	Dhading	Dhunibesi Nagarpalika	3	Bagmati	0.4	0.8	0.6	0.0	0.7	0.3	0.4	0.8	0.6	1.3	0.0	0.7	1.8	0.6	1.3	0.2	0.7	0.5	1.6	0.3	0.9						
30	Dhading	Gajuri Gaunpalika	3	Bagmati	2.1	1.7	1.9	1.1	0.8	1.0	0.8	2.4	1.6	1.3	1.2	1.3	0.0	0.0	0.0	1.4	1.7	1.5	0.7	0.6	0.6						
30	Dhading	Galchi Gaunpalika	3	Bagmati	1.1	1.8	1.5	1.0	2.8	1.8	0.4	1.0	0.7	2.4	1.0	1.7	1.0	1.2	1.1	0.8	1.9	1.4	1.7	1.1	1.4						
30	Dhading	Gangjamuna Gaunpalika	3	Bagmati	1.9	2.3	2.1	1.0	3.6	2.2	1.5	3.0	2.2	5.1	4.0	4.6	2.9	3.0	2.9	1.5	2.9	2.2	4.0	3.5	3.7						
30	Dhading	Jwalamukhi Gaunpalika	3	Bagmati	0.4	0.7	0.6	0.3	0.7	0.5	1.1	1.1	1.1	1.2	1.3	1.3	0.8	0.9	0.8	0.6	0.9	0.7	1.0	1.1	1.1						
30	Dhading	Khaniyabash Gaunpalika	3	Bagmati	3.1	4.9	4.0	3.3	3.1	3.2	6.0	4.2	5.1	4.4	1.9	3.3	0.8	1.0	0.9	4.1	4.1	4.1	2.6	1.5	2.0						
30	Dhading	Netrawati Gaunpalika	3	Bagmati	3.3	4.1	3.7	2.0	1.8	1.9	2.2	4.8	3.6	4.1	4.0	4.1	0.9	1.0	0.9	2.5	3.6	3.0	2.5	2.5	2.5						
30	Dhading	Nilkantha Nagarpalika	3	Bagmati	7.6	8.2	7.9	7.0	6.9	7.0	11.1	11.2	11.1	7.3	8.3	7.7	2.1	3.0	2.5	8.6	8.8	8.7	4.7	5.7	5.2						
30	Dhading	Rubi Valley Gaunpalika	3	Bagmati	1.3	1.1	1.2	1.5	1.6	1.6	2.7	1.7	2.2	3.4	0.0	1.8	0.0	0.0	0.0	1.8	1.5	1.6	1.7	0.0	0.8						
30	Dhading	Siddhalek Gaunpalika	3	Bagmati	4.0	3.0	3.6	2.5	3.2	2.9	5.2	3.7	4.5	1.5	2.6	2.0	2.1	1.5	1.8	3.9	3.3	3.6	1.8	2.1	1.9						
30	Dhading	Thakre Gaunpalika	3	Bagmati	2.5	3.3	2.9	2.5	6.2	4.1	4.9	6.3	5.6	4.2	4.4	4.3	1.5	1.7	1.6	3.3	5.3	4.3	2.9	3.0	3.0						
30	Dhading	Tripurasundari Gaunpalik	3	Bagmati	1.4	1.8	1.6	1.3	1.7	1.5	2.7	2.1	2.4	3.0	2.5	2.8	2.9	2.4	2.6	1.8	1.9	1.9	2.9	2.4	2.7						
30	Dhading		3	Bagmati	3.1	3.5	3.3	2.5	3.3	2.8	4.3	4.4	4.3	3.9	3.7	3.8	1.6	1.7	1.6	3.3	3.7	3.5	2.7	2.7	2.7						
31	Makwanpur	Bagmati Gaunpalika	3	Bagmati	2.5	3.3	2.9	2.2	3.2	2.7	6.7	5.7	6.2	3.4	3.4	3.4	1.0	1.2	1.1	3.8	4.1	3.9	2.2	2.3	2.3						
31	Makwanpur	Bakaiya Gaunpalika	3	Bagmati	2.8	3.3	3.0	2.9	2.6	2.8	4.0	3.5	3.8	3.5	4.3	3.8	1.2	1.6	1.4	3.2	3.1	3.2	2.4	3.0	2.7						
31	Makwanpur	Bhimphedi Gaunpalika	3	Bagmati	1.3	1.4	1.3	0.9	0.9	0.9	1.9	4.1	2.9	1.9	1.4	1.7	1.8	2.9	2.2	1.4	2.1	1.8	1.9	2.1	2.0						
31	Makwanpur	Hetauda Upamahanagar	3	Bagmati	2.2	3.5	2.9	2.3	2.8	2.6	2.7	3.7	3.2	1.6	2.1	1.9	1.3	2.1	1.7	2.4	3.4	2.9	1.4	2.1	1.8						
31	Makwanpur	Indrasarowar Gaunpalika	3	Bagmati	2.2	2.3	2.2	0.8	1.7	1.2	3.0	1.3	2.4	2.1	0.0	1.1	5.5	6.3	5.8	2.0	1.8	1.9	3.8	3.1	3.5						
31	Makwanpur	Kailash Gaunpalika	3	Bagmati	4.1	6.6	5.3	3.5	5.0	4.2	4.0	6.7	5.2	3.3	3.2	3.3	2.7	2.3	2.5	3.9	6.1	5.0	3.0	2.8	2.9						
31	Makwanpur	Makawanpurgadhi Gaunp	3	Bagmati	0.7	2.3	1.5	1.9	1.9	1.9	2.3	3.1	2.6	3.0	1.8	2.5	0.0	0.0	0.0	1.6	2.5	2.1	1.5	0.9	1.2						
31	Makwanpur	Manahari Gaunpalika	3	Bagmati	3.2	3.4	3.3	1.4	4.6	2.7	3.9	4.7	4.2	2.4	2.6	2.5	0.8	1.1	0.9	2.8	4.2	3.5	1.6	1.8	1.7						
31	Makwanpur	Raksirang Gaunpalika	3	Bagmati	4.9	6.6	5.7	4.7	6.9	5.7	9.4	9.9	9.6	6.5	8.8	7.6	3.2	4.1	3.5	6.3	7.8	7.1	4.9	6.5	5.7						
31	Makwanpur	Thaha Nagarpalika	3	Bagmati	2.7	3.2	2.9	2.4	2.3	2.3	3.8	3.9	3.9	3.3	3.6	3.4	0.6	1.1	0.8	3.0	3.1	3.0	2.0	2.3	2.2						
31	Makwanpur		3	Bagmati	2.7	3.6	3.1	2.3	3.1	2.7	3.8	4.4	4.1	2.5	2.7	2.6	1.4	1.9	1.6	2.9	3.7	3.3	1.9	2.3	2.1						
35	Chitawan	Bhratpur Mahanagarpalik	3	Bagmati	2.2	2.8	2.5	1.7	2.6	2.2	2.5	2.7	2.6	2.0	2.3	2.2	1.6	1.6	1.6	2.1	2.7	2.4	1.8	2.0	1.9						
35	Chitawan	Ichchhyakamana Gaunp	3	Bagmati	0.9	2.1	1.5	1.4	2.0	1.7	1.0	2.7	1.8	2.2	1.9	2.1	1.5	1.5	1.5	1.1	2.3	1.7	1.9	1.7	1.8						
35	Chitawan	Kalika Nagarpalika	3	Bagmati	1.4	1.8	1.6	0.9	2.2	1.5	1.3	3.3	2.3	3.1	4.1	3.6	0.9	1.7	1.2	1.2	2.4	1.8	2.0	2.9	2.4						
35	Chitawan	Khairahani Nagarpalika	3	Bagmati	3.9	5.0	4.6	3.0	4.3	3.7	6.0	6.1	6.1	2.8	4.6	3.7	2.1	2.4	2.3	4.3	5.1	4.7	2.5	3.5	3.0						
35	Chitawan	Madi Nagarpalika	3	Bagmati	1.6	2.3	1.9	1.8	2.5	2.2	4.7	4.8	4.8	2.7	2.1	2.4	1.2	1.2	1.2	2.7	3.2	3.0	1.9	1.7	1.8						
35	Chitawan	Rapti Nagarpalika	3	Bagmati	1.9	2.8	2.4	1.8	2.7	2.2	3																				

Grade wise drop out rates at lower secondary and secondary level, Flash I_2075 (2019-020)

Dist_ Code	Dist_name	Local level_name	Province No	Province_Name	% of LSS and SS Level Total Dropout																																												
					Grade 6			Grade 7			Grade 8			Grade 9			Grade 10			Grade 6-8			Grade 9-10																										
					Girls	Boys	Total	Girls	Boys	Total	Girls	Boys	Total	Girls	Boys	Total	Girls	Boys	Total	Girls	Boys	Total	Girls	Boys	Total																								
42	Mustang	Dalome Gaunpalika	4	Gandaki Province	0.0	12.5	10.5	0.0	12.5	11.1	0.0	0.0	0.0	0.0	0.0	0.0	0.0	0.0	0.0	0.0	0.0	0.0	0.0	0.0	0.0	0.0	0.0	0.0	0.0	0.0	0.0	0.0	0.0	0.0	0.0	0.0	0.0	0.0	0.0	0.0	0.0	0.0	0.0	0.0	0.0	0.0	0.0	0.0	0.0
42	Mustang	Gharapjhong Gaunpalika	4	Gandaki Province	0.0	0.0	0.0	0.0	0.0	0.0	4.4	5.7	5.0	1.7	2.3	1.9	0.0	0.0	0.0	1.5	1.9	1.7	0.8	1.1	1.0																								
42	Mustang	Lomanthang Gaunpalika	4	Gandaki Province	0.0	5.3	2.9	0.0	7.1	4.0	0.0	5.6	3.3	11.1	0.0	9.1	0.0	0.0	0.0	6.0	3.0	5.6	0.0	0.0	2.8																								
42	Mustang	Muktikshetra Gaunpalika	4	Gandaki Province	0.0	4.8	2.5	0.0	0.0	0.0	0.0	0.0	0.0	0.0	0.0	0.0	0.0	0.0	0.0	1.6	0.8	0.0	0.0	0.0																									
42	Mustang	Thasang Gaunpalika	4	Gandaki Province	0.0	0.0	0.0	0.0	0.0	0.0	0.0	3.1	1.3	0.0	0.0	0.0	6.7	5.0	5.7	0.0	1.0	0.5	3.3	2.5	2.9																								
42	Mustang		4	Gandaki Province	0.0	2.7	1.6	0.0	1.8	1.1	1.8	4.2	2.9	1.7	1.0	1.4	2.4	2.7	2.6	0.6	2.9	1.8	2.1	1.9	2.0																								
43	Myagdi	Annapurna Gaunpalika	4	Gandaki Province	1.6	1.0	1.3	0.0	1.6	0.9	2.7	3.1	2.9	2.5	3.4	3.0	6.5	3.2	4.8	1.4	1.9	1.6	4.5	3.3	3.9																								
43	Myagdi	Beni Nagarpalika	4	Gandaki Province	3.3	5.0	4.1	3.5	4.6	4.1	5.0	6.4	5.7	2.3	5.2	3.7	1.6	1.5	1.5	4.0	5.3	4.6	1.9	3.4	2.6																								
43	Myagdi	Dhualagiri Gaunpalika	4	Gandaki Province	2.4	2.0	2.2	0.6	2.5	1.5	1.2	1.8	1.5	5.4	5.4	5.4	1.4	0.9	1.2	1.4	2.1	1.8	3.4	3.1	3.3																								
43	Myagdi	Malika Gaunpalika	4	Gandaki Province	2.0	3.2	2.6	2.0	2.2	2.1	3.1	4.6	3.8	3.0	4.9	3.9	1.1	1.2	1.1	2.3	3.3	2.8	2.0	3.0	2.5																								
43	Myagdi	Mangala Gaunpalika	4	Gandaki Province	2.5	3.4	2.9	3.5	2.8	3.2	3.3	2.5	3.0	4.0	2.6	3.4	3.2	2.2	2.8	3.1	2.9	3.0	3.6	2.4	3.0																								
43	Myagdi	Raghuganga Gaunpalika	4	Gandaki Province	1.2	1.3	1.3	0.7	2.3	1.4	0.0	1.3	0.6	2.1	0.0	1.0	2.3	2.2	2.2	0.6	1.6	1.1	2.2	1.1	1.6																								
43	Myagdi		4	Gandaki Province	2.4	3.3	2.9	2.4	3.1	2.7	3.2	4.0	3.5	3.2	3.9	3.5	2.3	1.7	2.0	2.7	3.5	3.1	2.7	2.8	2.8																								
44	Parbat	Bihadi Gaunpalika	4	Gandaki Province	3.0	4.4	3.7	3.3	3.6	3.4	5.6	4.8	5.2	5.4	4.0	4.7	3.1	2.7	2.9	4.0	4.3	4.1	4.2	3.3	3.8																								
44	Parbat	Jaljala Gaunpalika	4	Gandaki Province	3.9	3.0	3.5	1.3	1.5	1.4	1.8	2.5	2.2	2.3	2.1	2.2	2.6	2.4	2.5	2.3	2.3	2.3	2.4	2.3	2.3																								
44	Parbat	Kushma Nagarpalika	4	Gandaki Province	4.7	5.8	5.3	4.0	5.1	4.6	7.0	7.5	7.2	4.2	4.5	4.4	3.5	2.9	3.2	5.2	6.1	5.7	3.8	3.7	3.8																								
44	Parbat	Mahashila Gaunpalika	4	Gandaki Province	3.9	2.3	3.2	2.4	5.1	3.8	1.9	1.0	1.4	1.7	1.0	1.4	2.6	2.8	2.7	2.7	2.8	2.8	2.2	1.9	2.0																								
44	Parbat	Modi Gaunpalika	4	Gandaki Province	0.9	0.5	0.7	1.4	0.9	1.2	1.8	1.8	1.8	1.4	0.9	1.1	1.8	2.0	1.9	1.4	1.1	1.2	1.6	1.4	1.5																								
44	Parbat	Painyu Gaunpalika	4	Gandaki Province	5.8	8.3	7.1	4.6	7.8	6.3	7.5	9.6	8.6	4.9	6.9	6.0	2.9	2.5	2.7	6.0	8.6	7.3	3.9	4.7	4.3																								
44	Parbat	Phalewas Nagarpalika	4	Gandaki Province	2.3	3.0	2.6	2.7	3.2	2.9	3.8	4.0	3.9	4.2	3.9	4.0	3.0	2.9	3.0	3.0	3.4	3.2	3.6	3.4	3.5																								
44	Parbat		4	Gandaki Province	3.5	4.3	3.9	3.0	4.0	3.5	4.6	5.1	4.9	3.6	3.6	3.6	2.9	2.6	2.8	3.7	4.5	4.1	3.2	3.1	3.2																								
45	Baglung	Badigad Gaunpalika	4	Gandaki Province	1.1	1.4	1.2	1.5	1.9	1.7	1.5	1.9	1.7	3.1	2.8	3.0	1.6	1.6	1.6	1.3	1.7	1.5	2.4	2.2	2.3																								
45	Baglung	Baglung Nagarpalika	4	Gandaki Province	5.1	6.4	5.8	4.6	5.1	4.9	5.5	6.7	6.1	5.0	5.9	5.5	2.4	2.3	2.4	5.1	6.1	5.6	3.7	4.1	3.9																								
45	Baglung	Bareng Gaunpalika	4	Gandaki Province	0.6	2.0	1.2	0.0	0.6	0.3	1.9	0.7	1.3	1.9	1.4	1.7	3.8	3.0	3.4	0.8	1.1	1.0	2.9	2.2	2.6																								
45	Baglung	Dhorpatan Nagarpalika	4	Gandaki Province	1.7	2.9	2.3	1.7	2.6	2.2	3.2	4.6	3.9	3.5	2.5	3.0	1.3	1.5	1.4	2.2	3.4	2.8	2.4	2.0	2.2																								
45	Baglung	Galkot Nagarpalika	4	Gandaki Province	2.2	3.1	2.7	2.5	2.3	2.4	2.8	2.5	2.7	3.5	2.9	3.2	2.8	2.8	2.8	2.5	2.6	2.6	3.2	2.9	3.0																								
45	Baglung	Jaimuni Nagarpalika	4	Gandaki Province	1.9	1.6	1.8	0.9	1.3	1.1	3.1	1.6	2.4	2.6	1.4	2.0	2.7	3.0	2.9	2.0	1.5	1.8	2.7	2.2	2.4																								
45	Baglung	Kanthechhola Gaunpalika	4	Gandaki Province	2.5	2.8	2.7	2.2	1.7	2.0	2.9	2.2	2.6	3.3	3.6	3.4	1.0	1.3	1.2	2.6	2.2	2.4	2.2	2.4	2.3																								
45	Baglung	Nisikhola Gaunpalika	4	Gandaki Province	2.4	2.0	2.2	1.8	2.4	2.1	2.7	3.3	3.0	2.5	0.6	1.8	0.5	0.6	0.6	2.3	2.6	2.4	1.5	0.6	1.1																								
45	Baglung	Taman Khola Gaunpalika	4	Gandaki Province	4.0	6.8	5.4	4.3	4.8	4.5	10.3	9.2	9.8	6.5	8.8	7.7	2.9	2.5	2.7	6.2	6.9	6.6	4.7	5.6	5.2																								
45	Baglung	Tara Khola Gaunpalika	4	Gandaki Province	2.4	2.1	2.2	3.2	2.3	2.8	5.7	6.0	5.9	3.7	4.6	4.1	3.4	3.5	3.5	3.8	3.5	3.6	3.6	4.0	3.8																								
45	Baglung		4	Gandaki Province	2.5	3.2	2.9	2.3	2.7	2.5	3.6	3.8	3.7	3.6	3.6	3.6	2.1	2.2	2.2	2.8	3.3	3.0	2.9	2.9	2.9																								
48_A	Nawalpur	Binayee Triveni Gaunpali	4	Gandaki Province	2.9	3.9	3.4	2.3	3.1	2.7	3.7	5.3	4.5	3.4	2.6	3.0	2.3	2.6	2.4	3.0	4.1	3.5	2.8	2.6	2.7																								
48_A	Nawalpur	Bulingtar Gaunpalika	4	Gandaki Province	5.1	4.8	4.9	3.6	3.8	3.7	5.7	7.6	6.6	6.5	7.0	6.7	2.3	2.9	2.6	4.8	5.4	5.1	4.4	4.9	4.7																								
48_A	Nawalpur	Bungdikali Gaunpalika	4	Gandaki Province	2.4	2.0	2.2	0.6	4.2	2.3	4.5	4.0	4.3	4.6	3.7	4.2	1.9	2.3	2.1	2.5	3.4	2.9	3.2	3.0	3.1																								
48_A	Nawalpur	Devchuli Nagarpalika	4	Gandaki Province	2.4	3.1	2.8	2.6	3.2	2.9	3.1	4.0	3.6	1.1	1.6	1.3	1.3	2.0	1.7	2.7	3.4	3.1	1.2	1.8	1.5																								
48_A	Nawalpur	Gaidakot Nagarpalika	4	Gandaki Province	1.1	1.6	1.4	1.4	1.5	1.4	2.5	2.6	2.5	1.4	2.2	1.8	1.3	1.8	1.6	1.7	1.9	1.8	1.4	2.0	1.7																								
48_A	Nawalpur	Hupsekot Gaunpalika	4	Gandaki Province	2.4	2.7	2.5	0.3	1.7	0.9	3.4	4.1	3.7	2.0	1.4	1.7	1.3	1.4	1.3	2.0	2.8	2.4	1.7	1.4	1.5																								
48_A	Nawalpur	Kawaswoti Nagarpalika	4	Gandaki Province	2.5	2.6	2.6	2.1	2.8	2.5	4.0	5.3	4.7	3.0	4.0	3.5	1.8	2.3	2.0	2.9	3.5	3.2	2.4	3.1	2.8																								
48_A	Nawalpur	Madhyabindu Nagarpalika	4	Gandaki Province	1.2	1.2	1.2	0.8	2.1	1.5	1.4	2.0	1.7	1.6	1.9	1.7	1.5	2.1	1.8	1.1	1.8	1.5	1.5	2.0	1.8																								
48_A	Nawalpur		4	Gandaki Province	2.2	2.6	2.4	1.7	2.5	2.1	3.2	4.0	3.6	2.4	2.7	2.5	1.6	2.1	1.8	2.4	3.0	2.7	2.0	2.4	2.2																								
46	Gulmi	Chandrakot Gaunpalika	5	Province No. 5	1.3	0.8	1.1	1.2	2.4	1.8	4.2	3.2	3.7	1.6	1.4	1.5	4.2	3.4	3.8	2.3	2.2	2.2	2.9	2.4	2.6																								
46	Gulmi	Chatrakot Gaunpalika	5	Province No. 5	0.9	1.0	1.0	0.9	1.1	1.0	0.5	1.1	0.8	2.2	0.6	1.5	2.7	3.6	3.1	0.8	1.1	0.9	2.5	2.1	2.3																								
46	Gulmi	Dhurkot Gaunpalika	5	Province No. 5	0.8	2.7	1.7	0.9	1.0	1.0	1.8	0.9	1.4	2.0	1.5	1.8	4.4	4.1	4.3	1.2	1.6	1.4	3.2	2.8	3.0																								
46	Gulmi	Gulmidurbar Gaunpalika	5	Province No. 5	3.2	3.5	3.4	1.5	3.8	2.8	3.1	4.3	3.7	3.1	2.5	2.9	2.5	2.6	2.6	2.6	2.6	3.9	3.2	2.8	2.6	2.7																							
46	Gulmi	Isma Gaunpalika	5	Province No. 5	1.9	1.9	1.9	2.1	2.5	2.3	7.2	6.3	6.8	4.8	5.6	5.2	2.9	3.2	3.0	3.8	3.6	3.7	3.9	4.4	4.1																								
46	Gulmi	Kaligandaki Gaunpalika	5																																														

Grade wise drop out rates at lower secondary and secondary level, Flash I_2075 (2019-020)

Dist_ Code	Dist_name	Local level_name	Province No	Province_Name	% of LSS and SS Level Total Dropout																				
					Grade 6			Grade 7			Grade 8			Grade 9			Grade 10			Grade 6-8			Grade 9-10		
					Girls	Boys	Total	Girls	Boys	Total	Girls	Boys	Total	Girls	Boys	Total	Girls	Boys	Total	Girls	Boys	Total	Girls	Boys	Total
47	Palpa	Bagnaskali Gaunpalika	5	Province No. 5	0.0	0.0	0.0	0.0	0.0	0.0	0.0	0.6	0.3	0.6	0.6	0.6	1.4	1.2	1.3	0.0	0.2	0.1	1.0	0.9	0.9
47	Palpa	Mathagadhi Gaunpalika	5	Province No. 5	1.4	1.3	1.3	2.1	4.1	3.1	4.0	3.7	3.9	3.9	3.2	3.5	1.2	1.2	1.2	2.5	3.0	2.8	2.5	2.2	2.4
47	Palpa	Nisdi Gaunpalika	5	Province No. 5	1.5	1.7	1.6	0.6	0.7	0.7	3.4	3.2	3.3	3.1	2.1	2.6	1.6	0.6	1.2	1.8	1.8	1.8	2.4	1.4	1.9
47	Palpa	Purbakhola Gaunpalika	5	Province No. 5	1.0	2.2	1.6	0.0	2.3	1.0	1.9	1.3	1.7	1.0	1.4	1.2	1.6	1.8	1.7	1.0	1.9	1.5	1.3	1.6	1.5
47	Palpa	Rainadevi Chhahara Gau	5	Province No. 5	1.2	1.4	1.3	0.3	1.9	1.1	3.1	1.7	2.5	1.9	2.2	2.0	1.6	1.7	1.6	1.5	1.7	1.6	1.7	2.0	1.8
47	Palpa	Rambha Gaunpalika	5	Province No. 5	1.0	1.1	1.0	1.0	3.6	2.4	1.4	1.0	1.2	1.4	0.6	1.0	0.0	0.0	0.0	1.1	1.9	1.5	0.7	0.3	0.5
47	Palpa	Rampur Nagarpalika	5	Province No. 5	1.1	0.6	0.8	0.4	1.5	1.0	0.8	1.4	1.1	1.1	0.4	0.8	1.1	1.2	1.2	0.7	1.2	1.0	1.1	0.8	1.0
47	Palpa	Ribdikot Gaunpalika	5	Province No. 5	0.9	1.5	1.2	0.5	0.5	0.5	0.5	1.6	1.0	3.1	2.9	3.0	2.8	2.0	2.4	0.6	1.2	0.9	2.9	2.5	2.7
47	Palpa	Tansen Nagarpalika	5	Province No. 5	1.3	1.4	1.3	0.7	1.1	0.9	1.3	1.9	1.6	1.2	1.0	1.1	1.1	0.9	1.0	1.1	1.4	1.3	1.2	1.0	1.1
47	Palpa	Tinau Gaunpalika	5	Province No. 5	0.0	0.8	0.4	0.4	3.1	1.6	0.4	2.2	1.3	2.1	2.7	2.4	0.8	0.6	0.7	0.3	2.0	1.1	1.4	1.6	1.5
47	Palpa		5	Province No.	1.0	1.2	1.1	0.6	1.8	1.2	1.7	1.9	1.8	1.9	1.5	1.7	1.2	1.1	1.2	1.1	1.6	1.4	1.5	1.3	1.4
48	Nawalparas Bardaghat Nagarpalika		5	Province No. 5	2.2	2.7	2.4	2.6	2.7	2.6	2.6	2.8	2.7	2.3	2.1	2.2	2.6	2.6	2.6	2.5	2.7	2.6	2.5	2.3	2.4
48	Nawalparas Palhi Nandan Gaunpalika		5	Province No. 5	2.9	5.9	4.5	3.9	4.9	4.5	5.9	8.2	7.0	5.3	6.1	5.7	1.7	1.8	1.7	4.2	6.4	5.3	3.5	3.9	3.7
48	Nawalparas Pratappur Gaunpalika		5	Province No. 5	2.1	3.4	2.7	2.0	1.5	1.7	4.1	3.2	3.7	2.7	1.7	2.2	2.8	3.1	2.9	2.7	2.7	2.7	2.8	2.4	2.6
48	Nawalparas Ramgram Nagarpalika		5	Province No. 5	2.4	3.6	3.0	2.1	3.8	3.0	5.5	8.4	7.0	3.7	5.0	4.5	2.2	2.6	2.4	3.3	5.3	4.3	3.0	3.8	3.4
48	Nawalparas Sarawal Gaunpalika		5	Province No. 5	1.7	2.8	2.3	2.2	2.6	2.4	4.3	3.9	4.1	2.8	2.8	2.8	1.9	2.2	2.1	2.7	3.1	2.9	2.4	2.5	2.4
48	Nawalparas Sunwal Nagarpalika		5	Province No. 5	1.1	1.2	1.1	0.7	1.3	1.0	2.9	3.9	3.4	1.4	1.1	1.2	1.7	1.5	1.6	1.5	2.1	1.8	1.5	1.3	1.4
48	Nawalparas Susta Gaunpalika		5	Province No. 5	4.0	5.6	4.8	3.0	5.1	4.0	4.1	4.7	4.4	2.9	5.8	4.3	2.0	2.5	2.2	3.7	5.1	4.4	2.5	4.2	3.3
48	Nawalparasi		5	Province No.	2.2	3.2	2.7	2.1	2.9	2.5	4.0	4.9	4.4	2.7	3.1	2.9	2.1	2.3	2.2	2.8	3.7	3.2	2.4	2.7	2.6
49	Rupandehi Butwal Upamahanagarpa		5	Province No. 5	1.8	2.6	2.3	1.9	2.9	2.4	3.1	3.2	3.2	1.6	1.4	1.5	1.2	1.1	1.2	2.3	2.9	2.6	1.4	1.3	1.4
49	Rupandehi Devdaha Nagarpalika		5	Province No. 5	1.3	1.5	1.4	2.1	2.4	2.2	2.8	3.4	3.1	2.0	2.4	2.2	1.3	1.2	1.2	2.1	2.4	2.2	1.6	1.8	1.7
49	Rupandehi Gaidahawa Gaunpalika		5	Province No. 5	1.1	2.3	1.7	1.6	3.5	2.5	6.0	7.3	6.7	3.3	4.9	4.2	1.0	1.2	1.1	2.9	4.3	3.6	2.1	3.1	2.6
49	Rupandehi KANCHAN Gaunpalika		5	Province No. 5	2.7	3.9	3.3	2.0	3.9	3.0	2.8	5.0	3.9	3.4	4.2	3.8	1.0	1.5	1.2	2.5	4.3	3.4	2.2	2.8	2.5
49	Rupandehi Kotahimai Gaunpalika		5	Province No. 5	2.1	2.3	2.2	1.5	3.8	2.5	1.3	2.3	1.8	0.4	0.0	0.2	0.4	0.4	0.4	1.6	2.8	2.2	0.4	0.2	0.3
49	Rupandehi Lumbini Sanskritik Nagar		5	Province No. 5	5.4	4.2	4.8	4.7	4.6	4.7	7.3	6.7	6.9	5.3	5.1	5.2	2.2	1.8	1.9	5.8	5.2	5.5	3.7	3.4	3.6
49	Rupandehi Marchawari Gaunpalika		5	Province No. 5	1.1	2.4	1.7	1.3	1.6	1.5	1.9	2.2	2.0	0.7	0.8	0.8	0.0	0.0	0.0	1.4	2.1	1.8	0.4	0.4	0.4
49	Rupandehi Mayadevi Gaunpalika		5	Province No. 5	2.6	3.9	3.2	2.3	4.6	3.5	5.2	5.3	5.3	3.0	3.1	3.0	2.1	1.9	2.0	3.4	4.6	4.0	2.5	2.5	2.5
49	Rupandehi Omsatiya Gaunpalika		5	Province No. 5	2.1	1.4	1.8	1.4	0.7	1.2	1.5	1.2	1.4	1.9	2.3	2.1	1.5	2.4	1.8	1.7	1.1	1.4	1.7	2.3	2.0
49	Rupandehi Rohini Gaunpalika		5	Province No. 5	5.4	7.8	6.6	6.3	7.0	6.6	7.5	9.1	8.3	7.1	8.9	8.0	1.9	2.6	2.2	6.4	8.0	7.2	4.5	5.7	5.1
49	Rupandehi Sainamaina Nagarpalika		5	Province No. 5	1.2	2.1	1.6	1.2	2.2	1.7	3.1	4.2	3.6	2.0	1.5	1.8	0.4	0.4	0.4	1.8	2.8	2.3	1.2	1.0	1.1
49	Rupandehi Sammarimai Gaunpalika		5	Province No. 5	1.5	1.3	1.4	1.7	5.0	3.3	1.9	2.4	2.2	0.8	0.5	0.6	0.0	0.0	0.0	1.7	2.9	2.3	0.4	0.3	0.3
49	Rupandehi Shuddhodhan Gaunpalika		5	Province No. 5	2.0	3.2	2.6	1.6	3.0	2.3	5.2	4.5	4.8	3.9	3.5	3.7	0.5	0.6	0.5	2.9	3.6	3.2	2.2	2.0	2.1
49	Rupandehi Siddharthanagar Nagarp		5	Province No. 5	2.7	3.0	2.8	1.8	2.9	2.4	3.4	4.6	4.0	3.3	3.8	3.6	0.8	0.8	0.8	2.6	3.5	3.1	2.1	2.3	2.2
49	Rupandehi Siyari Gaunpalika		5	Province No. 5	0.9	1.7	1.3	1.6	2.1	1.8	4.0	4.9	4.4	2.7	2.7	2.7	1.4	1.5	1.5	2.1	2.9	2.5	2.0	2.1	2.1
49	Rupandehi Tilotama Nagarpalika		5	Province No. 5	4.9	6.7	5.9	4.2	6.3	5.3	6.2	8.7	7.5	4.6	6.4	5.5	2.1	2.7	2.4	5.1	7.2	6.2	3.4	4.5	3.9
49	Rupandehi		5	Province No.	2.5	3.4	3.0	2.4	3.6	3.0	4.0	4.9	4.5	2.9	3.3	3.1	1.2	1.3	1.3	3.0	4.0	3.5	2.1	2.3	2.2
50	Kapilbastu Banganga Nagarpalika		5	Province No. 5	2.5	2.6	2.6	1.8	2.7	2.3	3.4	3.8	3.6	3.4	3.3	3.3	1.7	1.5	1.6	2.6	3.0	2.8	2.5	2.4	2.5
50	Kapilbastu Bijayanagar Gaunpalika		5	Province No. 5	4.9	5.8	5.4	5.3	6.2	5.8	9.8	8.0	8.9	4.4	7.3	6.0	2.0	1.2	1.6	6.7	6.7	6.7	3.2	4.3	3.7
50	Kapilbastu Buddhabhumi Nagarpalik		5	Province No. 5	1.6	1.4	1.5	1.8	1.5	1.6	2.0	1.9	1.9	1.4	1.4	1.4	1.6	1.7	1.6	1.8	1.6	1.7	1.5	1.5	1.5
50	Kapilbastu Kapilbastu Nagarpalika		5	Province No. 5	3.1	4.2	3.7	3.1	3.5	3.3	4.6	5.3	5.0	3.5	5.9	4.9	3.1	3.8	3.5	3.6	4.3	4.0	3.3	4.9	4.1
50	Kapilbastu Krishnanagar Nagarpalik		5	Province No. 5	3.0	3.6	3.3	2.7	3.2	3.0	8.3	10.3	9.4	2.8	4.8	3.9	1.8	2.4	2.1	4.7	5.7	5.2	2.3	3.6	2.9
50	Kapilbastu Maharajgunj Nagarpalika		5	Province No. 5	3.3	4.2	3.8	2.5	3.2	2.8	6.1	6.4	6.2	3.1	1.4	2.1	3.4	3.0	3.2	4.0	4.6	4.3	3.2	2.2	2.7
50	Kapilbastu Mayadevi Gaunpalika		5	Province No. 5	4.4	5.8	5.1	2.8	3.4	3.1	6.0	6.4	6.2	3.0	3.4	3.2	3.6	3.7	3.6	4.4	5.2	4.8	3.3	3.5	3.4
50	Kapilbastu Shivaraj Nagarpalika		5	Province No. 5	2.6	2.4	2.5	1.3	2.5	1.9	3.1	3.0	3.0	3.2	3.9	3.6	1.7	2.9	2.3	2.3	2.6	2.5	2.4	3.4	2.9
50	Kapilbastu Suddhodhan Gaunpalika		5	Province No. 5	4.6	6.7	5.6	5.4	4.6	5.0	6.6	6.8	6.7	2.5	3.1	2.8	0.9	0.6	0.7	5.5	6.0	5.8	1.7	1.8	1.8
50	Kapilbastu Yashodhara Gaunpalika		5	Province No. 5	4.0	3.0	3.5	2.2	2.5	2.3	4.0	4.8	4.4	1.6	3.4	2.5	2.9	1.8	2.3	3.4	3.4	3.4	2.2	2.6	2.4
50	Kapilbastu		5	Province No.	3.0	3.4	3.2	2.5	3.0	2.8	4.4	4.7	4.6	2.9	3.6	3.3	2.0	2.3	2.2	3.3	3.7	3.5	2.5	3.0	2.7
51	Arghakhanc Bhumekasthan Nagarpali		5	Province No. 5	2.2	1.0	1.6	0.5	2.5	1.4	1.6	3.1	2.4	2.8	1.3	2.1	1.3	1.6	1.5	1.4	2.2	1.8	2.1	1.5	1.8
51	Arghakhanc Chhatradev Gaunpalika		5	Province No. 5	0.5	0.5	0.5	2.6	3.3	2.9	0.8	1.4	1.1	0.0	1.1	0.5	1.3	1.7	1.5	1.3	1.7	1.5	0.7	1.4	1.0
51	Arghakhanc Malarani Gaupalikla		5	Province No. 5	1.2	1.1	1.1	0.8	0.9	0.8	2.0	2.6	2.2	1.7	1.6	1.6	1.9	2.0	1.9	1.3	1.5	1.4	1.8	1.8	1.8
51	Arghakhanc Panini Gaunpalika		5	Province No. 5	1.6	2.8	2.2	2.1	1.9	2.0	2.0	2.7	2.3	2.9	3.0	3.0	0.6	0.8	0.7	1.9	2.4	2.2	1.8	1.9	1.9
51	Arghakhanc Sandhikharka Nagarpalik		5	Province No. 5	0.8	2.2	1.6	1.4	3.3	2.4	2.5	2.8	2.6	1.6	1.6	1.6	1.8	2.2	2.0	1.6	2.7	2.2	1.7	1.9	1.8
51	Arghakhanc Shitganga Nagarpalika		5	Province No. 5	1.0	1.9	1.5	1.3	1.5	1.4	2.6	3.8	3.2	3.9	4.8	4.3	2.5	2.3	2.4	1.6	2.4	2.0	3.2	3.6	3.4
51	Arghakhanchi		5	Province No.	1.3	1.7	1.5	1.3	2.2	1.8	2.1	2.8 </													

Grade wise drop out rates at lower secondary and secondary level, Flash I_2075 (2019-020)

Dist_ Code	Dist_name	Local level_name	Province No	Province Name	% of LSS and SS Level Total Dropout																				
					Grade 6			Grade 7			Grade 8			Grade 9			Grade 10			Grade 6-8			Grade 9-10		
					Girls	Boys	Total	Girls	Boys	Total	Girls	Boys	Total	Girls	Boys	Total	Girls	Boys	Total	Girls	Boys	Total	Girls	Boys	Total
52	Pyuthan	Airawati Gaunpalika	5	Province No. 5	2.7	2.8	2.7	1.5	1.7	1.6	3.4	3.2	3.3	2.5	3.4	2.9	2.2	3.1	2.6	2.5	2.6	2.5	2.4	3.2	2.8
52	Pyuthan	Gaumukhi Gaunpalika	5	Province No. 5	2.3	2.7	2.5	1.7	3.1	2.4	3.9	3.5	3.7	2.1	0.6	1.4	0.9	0.9	0.9	2.7	3.1	2.9	1.5	0.7	1.1
52	Pyuthan	Jhimruk Gaunpalika	5	Province No. 5	0.7	1.0	0.8	0.8	1.8	1.3	2.6	3.8	3.1	1.8	1.4	1.6	0.9	1.1	1.0	1.4	2.2	1.8	1.3	1.3	1.3
52	Pyuthan	Mallarani Gaunpalika	5	Province No. 5	1.4	2.6	2.0	0.9	1.6	1.2	2.1	1.7	2.0	1.1	0.0	0.6	1.0	1.8	1.4	1.5	2.0	1.7	1.0	0.9	1.0
52	Pyuthan	Mandavi Gaunpalika	5	Province No. 5	1.5	2.4	1.9	1.1	1.4	1.2	2.6	3.6	3.0	2.0	0.8	1.6	1.1	1.4	1.2	1.7	2.4	2.1	1.5	1.1	1.3
52	Pyuthan	Naubahini Gaunpalika	5	Province No. 5	1.6	2.6	2.1	1.5	1.8	1.6	5.5	3.9	4.7	1.2	0.8	1.0	4.7	2.7	3.6	2.8	2.8	2.8	3.0	1.8	2.4
52	Pyuthan	Pyuthan Nagarpalika	5	Province No. 5	0.6	0.4	0.5	0.7	1.5	1.1	2.9	2.7	2.8	1.8	2.0	1.9	0.5	0.5	0.5	1.4	1.6	1.5	1.1	1.3	1.2
52	Pyuthan	Sarumarani Gaunpalika	5	Province No. 5	2.0	2.3	2.1	1.5	2.9	2.2	4.3	2.9	3.7	2.9	2.5	2.7	0.0	0.0	0.0	2.6	2.7	2.7	1.4	1.3	1.4
52	Pyuthan	Sworgadwary Nagarpalika	5	Province No. 5	1.4	2.3	1.9	0.9	1.7	1.3	3.6	3.5	3.6	2.0	1.6	1.8	1.6	1.7	1.6	2.0	2.5	2.2	1.8	1.6	1.7
52	Pyuthan		5	Province No. 5	1.5	2.0	1.8	1.2	1.9	1.5	3.4	3.2	3.3	1.9	1.5	1.7	1.2	1.3	1.2	2.0	2.4	2.2	1.5	1.4	1.5
53	Rolpa	Lungri Gaunpalika	5	Province No. 5	1.5	2.5	2.0	0.3	1.7	1.0	1.2	1.3	1.2	1.7	1.0	1.4	1.1	0.7	0.9	1.0	1.8	1.4	1.4	0.8	1.1
53	Rolpa	Madi Gaunpalika	5	Province No. 5	0.7	2.1	1.4	1.3	2.1	1.7	3.6	3.6	3.6	3.6	2.9	3.2	0.7	0.8	0.7	1.9	2.6	2.3	2.1	1.9	2.0
53	Rolpa	Duikholi Gaunpalika	5	Province No. 5	2.0	2.0	2.0	1.8	2.4	2.1	2.8	3.2	3.0	3.4	1.6	2.5	2.0	2.8	2.3	2.2	2.5	2.4	2.7	2.2	2.4
53	Rolpa	Rolpa Nagarpalika	5	Province No. 5	1.1	0.8	0.9	1.3	1.4	1.4	2.2	2.6	2.4	1.6	1.2	1.4	0.7	0.9	0.8	1.5	1.6	1.6	1.1	1.0	1.1
53	Rolpa	Runtigadi Gaunpalika	5	Province No. 5	1.1	2.4	1.7	1.7	1.7	1.7	3.2	4.7	3.9	2.8	3.8	3.2	1.3	1.9	1.5	2.0	3.0	2.5	2.0	2.9	2.4
53	Rolpa	Sukidaha Gaunpalika	5	Province No. 5	0.3	0.6	0.4	0.3	1.3	0.9	2.1	1.2	1.7	2.0	1.9	1.9	1.2	1.5	1.4	0.9	1.0	1.0	1.6	1.7	1.7
53	Rolpa	Sunchhahari Gaunpalika	5	Province No. 5	1.1	1.7	1.4	1.4	1.3	1.4	1.5	2.4	1.9	3.2	1.4	2.2	0.0	0.0	0.0	1.3	1.8	1.6	1.6	0.7	1.1
53	Rolpa	Suwarnabati Gaunpalika	5	Province No. 5	2.1	1.9	2.0	1.5	1.1	1.3	3.7	4.6	4.1	2.6	2.3	2.5	0.7	1.0	0.8	2.4	2.6	2.5	1.7	1.6	1.6
53	Rolpa	Thawang Gaunpalika	5	Province No. 5	1.4	4.5	3.2	3.0	4.9	3.9	4.6	5.4	5.0	2.7	3.1	2.9	2.0	3.8	2.6	3.0	4.9	4.0	2.4	3.5	2.9
53	Rolpa	Tribeni Gaunpalika	5	Province No. 5	2.1	3.3	2.6	1.5	2.3	1.9	3.7	3.7	3.7	3.0	2.2	2.6	2.8	2.1	2.5	2.4	3.1	2.8	2.9	2.2	2.5
53	Rolpa		5	Province No. 5	1.4	2.0	1.7	1.3	1.8	1.5	2.8	3.2	3.0	2.5	2.0	2.3	1.3	1.5	1.4	1.8	2.3	2.1	1.9	1.7	1.8
54_A	Rukum Purth Bume Gaunpalika		5	Province No. 5	4.4	5.3	4.9	4.3	5.8	5.0	4.6	7.7	6.0	5.8	5.6	5.7	2.0	2.1	2.1	4.4	6.3	5.3	3.9	3.8	3.9
54_A	Rukum Purth Putha Uttarganga Gaupalika		5	Province No. 5	4.4	5.8	5.2	4.1	6.6	5.5	7.1	4.4	5.8	9.2	8.9	9.1	3.6	3.0	3.3	5.2	5.6	5.4	6.4	6.0	6.2
54_A	Rukum Purth Sisne Gaupalika		5	Province No. 5	2.8	3.6	3.2	2.9	3.2	3.1	2.9	3.7	3.3	3.8	2.8	3.3	1.0	1.3	1.1	2.9	3.5	3.2	2.4	2.1	2.2
54_A	Rukum Purth		5	Province No. 5	3.8	4.8	4.3	3.7	5.0	4.4	4.7	5.0	4.8	5.8	5.3	5.5	2.0	2.0	2.0	4.1	4.9	4.5	3.9	3.6	3.7
56	Dang	Babai Gaunpalika	5	Province No. 5	1.4	1.9	1.6	1.1	2.2	1.6	4.8	6.3	5.5	1.7	3.3	2.4	1.4	2.7	2.0	2.4	3.5	3.0	1.6	3.0	2.3
56	Dang	Banglachuli Gaunpalika	5	Province No. 5	1.8	2.5	2.1	1.4	1.1	1.3	2.9	3.2	3.0	3.6	2.5	3.1	0.0	0.0	0.0	2.0	2.3	2.1	1.8	1.3	1.5
56	Dang	Dangisharan Gaunpalika	5	Province No. 5	2.0	3.3	2.6	3.2	5.3	4.2	2.3	4.1	3.2	2.7	2.8	2.7	1.7	2.1	1.9	2.5	4.2	3.4	2.2	2.4	2.3
56	Dang	Gadhawa Gaunpalika	5	Province No. 5	3.0	3.0	3.0	3.0	3.9	3.4	4.4	4.9	4.7	1.1	2.1	1.6	0.8	1.8	1.3	3.5	3.9	3.7	1.0	2.0	1.5
56	Dang	Ghorahi Upamahanagar	5	Province No. 5	1.4	1.5	1.4	1.4	2.1	1.7	2.1	2.9	2.5	1.8	2.0	1.9	0.9	1.2	1.1	1.6	2.2	1.9	1.4	1.6	1.5
56	Dang	Lamahi Nagarpalika	5	Province No. 5	1.4	1.4	1.4	1.0	1.8	1.4	5.5	6.8	6.1	1.6	2.2	1.9	1.7	2.4	2.0	2.6	3.4	3.0	1.7	2.3	2.0
56	Dang	Rajpur Gaunpalika	5	Province No. 5	2.1	2.1	2.1	1.3	1.4	1.3	6.1	6.4	6.3	2.5	4.0	3.1	1.0	0.0	0.6	3.2	3.3	3.2	1.8	2.0	1.9
56	Dang	Rapti Gaunpalika	5	Province No. 5	1.7	1.8	1.8	1.8	2.3	2.0	3.3	3.8	3.6	2.1	4.2	3.0	0.7	0.7	0.7	2.3	2.6	2.5	1.4	2.4	1.9
56	Dang	Shantinagar Gaunpalika	5	Province No. 5	0.7	2.8	1.7	1.6	2.4	2.0	0.8	2.0	1.4	2.3	2.0	2.2	0.7	0.4	0.6	1.0	2.4	1.7	1.5	1.2	1.4
56	Dang	Tulsipur Upamahanagar	5	Province No. 5	1.6	2.0	1.8	1.6	2.4	2.0	2.5	2.9	2.7	2.1	2.5	2.3	1.1	1.1	1.1	1.9	2.4	2.2	1.6	1.8	1.7
56	Dang		5	Province No. 5	1.6	1.9	1.8	1.6	2.3	2.0	3.0	3.7	3.4	2.0	2.5	2.2	1.0	1.2	1.1	2.1	2.7	2.4	1.5	1.9	1.7
57	Banke	Baijanath Gaunpalika	5	Province No. 5	1.4	3.0	2.3	2.6	3.6	3.1	3.8	3.8	3.8	3.1	3.8	3.5	1.8	2.0	1.9	2.6	3.5	3.0	2.5	2.9	2.7
57	Banke	Duduwa Gaunpalika	5	Province No. 5	3.0	4.9	4.1	3.7	5.9	5.0	4.8	7.3	6.3	2.8	2.3	2.5	3.0	2.7	2.8	3.9	6.0	5.0	2.9	2.5	2.7
57	Banke	Janki Gaunpalika	5	Province No. 5	3.7	6.1	5.0	2.8	5.1	4.1	5.4	6.3	5.9	3.9	2.2	3.0	4.2	2.9	3.4	3.9	5.8	4.9	4.1	2.5	3.3
57	Banke	Khajura Gaunpalika	5	Province No. 5	2.4	2.5	2.4	1.9	2.5	2.2	5.3	5.8	5.6	1.6	1.8	1.7	2.4	3.1	2.7	3.2	3.6	3.4	2.0	2.4	2.2
57	Banke	Kohalpur Nagarpalika	5	Province No. 5	2.4	2.9	2.6	2.5	2.8	2.6	3.5	3.4	3.5	2.5	3.2	2.8	1.2	1.4	1.3	2.8	3.0	2.9	1.8	2.3	2.1
57	Banke	Narainapur Gaunpalika	5	Province No. 5	6.7	6.8	6.7	3.7	5.8	5.1	6.0	8.5	7.8	9.0	4.9	6.8	8.0	3.1	4.4	5.4	7.0	6.2	8.5	4.0	6.2
57	Banke	Nepalgarj Upamahanagara	5	Province No. 5	4.6	6.6	5.7	4.3	5.4	4.9	6.2	8.0	7.2	4.7	6.1	5.5	3.3	3.2	3.2	5.1	6.7	5.9	4.0	4.6	4.3
57	Banke	Rapti sonari Gaunpalika	5	Province No. 5	2.7	3.4	3.0	2.7	3.5	3.1	3.9	5.2	4.5	3.2	3.7	3.4	2.3	3.8	2.9	3.1	4.0	3.6	2.7	3.7	3.2
57	Banke		5	Province No. 5	3.0	4.2	3.6	2.9	3.9	3.4	4.6	5.7	5.1	3.2	3.9	3.6	2.3	2.6	2.5	3.5	4.6	4.0	2.8	3.3	3.0
58	Bardiya	Badhaiyatal Gaunpalika	5	Province No. 5	0.8	1.9	1.4	1.0	2.7	1.8	3.0	3.9	3.4	1.7	2.5	2.1	1.2	1.3	1.2	1.6	2.8	2.2	1.4	1.9	1.6
58	Bardiya	Bansgadhi Nagarpalika	5	Province No. 5	2.2	2.7	2.5	1.7	3.9	2.8	3.9	4.3	4.												

Grade wise drop out rates at lower secondary and secondary level, Flash I_2075 (2019-020)

Dist_ Code	Dist_name	Local level_name	Province No	Province_Name	% of LSS and SS Level Total Dropout																										
					Grade 6			Grade 7			Grade 8			Grade 9			Grade 10			Grade 6-8			Grade 9-10								
					Girls	Boys	Total	Girls	Boys	Total	Girls	Boys	Total	Girls	Boys	Total	Girls	Boys	Total	Girls	Boys	Total	Girls	Boys	Total	Girls	Boys	Total			
54	Rukum Pas	Aathbiskot Nagarpalika	6	Karnali Province	6.6	6.4	6.5	6.0	6.3	6.2	10.1	10.7	10.4	4.4	6.0	5.2	1.2	1.6	1.4	7.6	7.8	7.7	2.8	3.8	3.3						
54	Rukum Pas	Banfikut Gaupalika	6	Karnali Province	2.6	2.9	2.8	1.7	2.1	1.9	3.7	4.6	4.1	3.1	3.4	3.3	1.3	1.5	1.4	2.7	3.2	2.9	2.2	2.5	2.3						
54	Rukum Pas	Chaurjahari Nagarpalika	6	Karnali Province	5.7	7.1	6.3	5.8	6.7	6.3	9.4	10.4	9.9	4.5	6.2	5.4	1.4	3.2	2.3	7.0	8.1	7.5	3.0	4.7	3.8						
54	Rukum Pas	Musikot Nagarpalika	6	Karnali Province	3.7	4.3	4.0	2.6	5.1	3.9	5.4	6.1	5.8	2.6	2.7	2.6	1.5	1.7	1.6	3.9	5.2	4.5	2.1	2.2	2.1						
54	Rukum Pas	Sani Bheri Gaupalika	6	Karnali Province	5.2	5.9	5.5	5.1	5.1	5.1	11.0	12.0	11.4	4.3	6.5	5.3	2.1	3.4	2.7	7.1	7.7	7.4	3.2	5.0	4.1						
54	Rukum Pas	Tribeni Gaupalika	6	Karnali Province	2.7	5.3	4.0	2.8	4.0	3.4	7.2	8.1	7.6	2.2	3.6	2.8	1.3	1.7	1.5	4.2	5.8	5.0	1.7	2.7	2.2						
54	Rukum Paschim		6	Karnali Province	4.5	5.3	4.9	4.2	5.1	4.6	8.1	8.9	8.5	3.5	4.7	4.1	1.5	2.2	1.8	5.6	6.4	6.0	2.5	3.5	3.0						
55	Salyan	Bagchaur Nagarpalika	6	Karnali Province	1.7	0.9	1.3	1.6	1.9	1.7	2.7	3.8	3.3	2.1	2.6	2.3	1.0	1.7	1.3	2.0	2.2	2.1	1.6	2.1	1.8						
55	Salyan	Bangad kupinde Nagarpalika	6	Karnali Province	2.6	3.2	2.9	2.4	3.9	3.1	2.6	4.2	3.4	4.5	4.1	4.4	1.1	1.3	1.2	2.5	3.8	3.1	2.8	2.7	2.8						
55	Salyan	Chhatreshwori Gaupalika	6	Karnali Province	2.2	1.8	2.0	2.1	1.9	2.0	4.9	5.2	5.1	2.1	4.0	2.9	1.5	1.9	1.7	3.1	2.9	3.0	1.8	2.9	2.4						
55	Salyan	Darma Gaupalika	6	Karnali Province	2.4	2.4	2.4	1.9	1.6	1.8	1.4	1.1	1.3	3.5	3.2	3.4	0.9	1.0	1.0	1.9	1.7	1.8	2.2	2.1	2.2						
55	Salyan	Dhorchaur Gaupalika	6	Karnali Province	2.0	2.4	2.2	1.8	2.5	2.2	3.1	4.6	3.8	1.5	1.3	1.4	0.0	0.0	0.0	2.3	3.2	2.7	0.7	0.6	0.7						
55	Salyan	Kalimati Gaupalika	6	Karnali Province	4.7	6.1	5.5	4.5	4.9	4.7	6.8	9.5	8.1	7.0	6.7	6.9	1.7	2.0	1.8	5.4	6.8	6.1	4.3	4.4	4.4						
55	Salyan	Kapurkot Gaupalika	6	Karnali Province	1.4	0.5	0.9	0.5	1.2	0.8	1.0	1.4	1.2	2.0	1.3	1.7	2.7	3.1	2.9	1.0	1.0	1.0	2.3	2.2	2.3						
55	Salyan	Kumakh Maliika Gaupalika	6	Karnali Province	2.5	3.4	3.0	2.2	2.0	2.1	5.3	6.1	5.7	3.3	4.3	3.7	0.8	1.0	0.9	3.4	3.8	3.6	2.1	2.7	2.4						
55	Salyan	Sharada Nagarpalika	6	Karnali Province	2.7	3.6	3.2	2.7	3.0	2.9	5.3	5.4	5.3	4.1	5.4	4.7	1.8	2.7	2.2	3.6	4.0	3.8	3.0	4.1	3.5						
55	Salyan	Tribeni Gaupalika	6	Karnali Province	0.0	0.9	0.5	0.5	1.1	0.8	1.6	1.9	1.7	1.8	1.3	1.6	2.1	2.1	2.1	0.7	1.3	1.0	2.0	1.7	1.8						
55	Salyan		6	Karnali Province	2.3	2.7	2.5	2.1	2.6	2.3	3.6	4.5	4.0	3.2	3.7	3.4	1.3	1.7	1.5	2.7	3.2	3.0	2.3	2.7	2.5						
59	Surkhet	Barahtal Gaupalika	6	Karnali Province	3.2	2.1	2.7	1.1	2.2	1.7	4.7	6.0	5.3	2.5	3.3	2.9	2.0	2.6	2.3	3.0	3.4	3.2	2.3	2.9	2.6						
59	Surkhet	Bheriganga Nagarpalika	6	Karnali Province	2.0	2.3	2.2	2.0	2.4	2.2	3.5	4.3	3.9	2.7	2.8	2.7	2.8	3.1	2.9	2.5	3.0	2.8	2.7	2.9	2.8						
59	Surkhet	Birendranagar Nagarpalika	6	Karnali Province	3.4	3.6	3.5	3.4	3.6	3.5	5.3	5.8	5.6	3.4	4.2	3.8	1.7	1.8	1.8	4.0	4.3	4.2	2.5	3.0	2.8						
59	Surkhet	Chaukune Gaupalika	6	Karnali Province	2.8	3.3	3.0	2.1	2.7	2.4	3.2	3.5	3.3	2.9	2.6	2.7	2.5	3.6	3.0	2.7	3.1	2.9	2.7	3.1	2.9						
59	Surkhet	Chingad Gaupalika	6	Karnali Province	7.4	8.9	8.2	6.7	7.8	7.2	10.4	12.7	11.5	7.8	10.6	9.0	2.6	3.1	2.8	8.2	9.8	9.0	5.2	6.8	6.0						
59	Surkhet	Gurbhakot Nagarpalika	6	Karnali Province	2.1	2.2	2.2	1.1	1.4	1.3	3.1	3.8	3.4	2.4	3.0	2.7	1.4	1.7	1.5	2.1	2.5	2.3	1.9	2.4	2.1						
59	Surkhet	Lekbesi Nagarpalika	6	Karnali Province	4.3	3.8	4.1	2.9	3.9	3.4	5.4	6.1	5.7	3.3	2.7	3.0	2.0	2.7	2.3	4.2	4.6	4.4	2.7	2.7	2.7						
59	Surkhet	Panchpuri Nagarpalika	6	Karnali Province	3.5	5.2	4.3	3.1	3.7	3.4	4.9	5.9	5.4	3.8	5.5	4.6	2.0	3.2	2.6	3.8	5.0	4.4	2.9	4.3	3.6						
59	Surkhet	Simta Gaupalika	6	Karnali Province	2.5	3.7	3.1	3.0	4.0	3.5	9.7	10.1	9.9	3.3	3.6	3.4	2.6	3.1	2.8	5.1	6.0	5.5	2.9	3.3	3.1						
59	Surkhet		6	Karnali Province	3.2	3.5	3.4	2.8	3.3	3.0	5.2	5.8	5.5	3.2	3.9	3.6	2.0	2.4	2.2	3.7	4.2	4.0	2.6	3.2	2.9						
60	Dailekh	Aathabis Nagarpalika	6	Karnali Province	6.5	8.1	7.3	5.9	5.9	5.9	8.4	8.5	8.5	6.6	8.3	7.4	2.1	2.4	2.2	6.9	7.5	7.2	4.4	5.3	4.8						
60	Dailekh	Bhagawatimai Gaupalika	6	Karnali Province	1.8	3.4	2.6	1.9	3.8	2.7	5.8	6.1	6.0	2.4	2.5	2.4	3.1	5.8	4.0	3.2	4.4	3.8	2.7	4.2	3.4						
60	Dailekh	Bhairabi Gaupalika	6	Karnali Province	3.2	4.4	3.8	4.2	2.9	3.6	6.0	6.7	6.3	5.4	6.4	5.9	2.3	3.2	2.7	4.5	4.6	4.6	3.9	4.8	4.3						
60	Dailekh	Chamunda Bindrasaini Nagarpalika	6	Karnali Province	0.6	0.9	0.8	1.5	2.8	2.1	5.1	7.1	6.2	2.6	4.3	3.4	1.2	1.8	1.5	2.4	3.6	3.0	1.9	3.1	2.5						
60	Dailekh	Dullu Nagarpalika	6	Karnali Province	2.9	4.0	3.5	2.6	4.4	3.5	6.2	6.3	6.3	3.2	3.9	3.5	1.5	1.8	1.7	3.9	4.9	4.4	2.3	2.8	2.6						
60	Dailekh	Dungeshwor Gaupalika	6	Karnali Province	3.3	4.0	3.6	2.9	4.7	3.9	5.8	4.8	5.3	5.8	7.0	6.4	2.2	2.2	2.2	4.0	4.5	4.2	4.0	4.6	4.3						
60	Dailekh	Gurans Gaupalika	6	Karnali Province	2.4	2.7	2.5	3.4	3.6	3.5	3.4	4.2	3.8	2.8	3.7	3.2	2.7	2.8	2.8	3.1	3.5	3.3	2.8	3.2	3.0						
60	Dailekh	Mahabu Gaupalika	6	Karnali Province	2.3	2.9	2.6	2.8	2.1	2.4	0.4	0.4	0.4	2.6	2.8	2.7	1.9	2.5	2.2	1.8	1.8	1.8	2.2	2.7	2.4						
60	Dailekh	Narayan Nagarpalika	6	Karnali Province	3.2	2.1	2.7	2.1	4.5	3.1	4.5	6.5	5.5	5.7	8.7	7.1	2.8	5.0	3.7	3.3	4.4	3.8	4.2	6.8	5.5						
60	Dailekh	Naumule Gaupalika	6	Karnali Province	2.6	3.1	2.8	2.0	1.8	1.9	6.1	7.0	6.5	2.2	2.9	2.5	1.8	3.3	2.4	3.5	4.0	3.8	2.0	3.1	2.6						
60	Dailekh	Thatikandh Gaupalika	6	Karnali Province	2.3	2.7	2.5	1.0	2.7	1.8	0.4	0.9	0.6	3.3	3.8	3.5	0.6	1.1	0.8	1.2	2.1	1.7	1.9	2.5	2.2						
60	Dailekh		6	Karnali Province	3.0	3.7	3.3	2.8	3.7	3.3	5.1	5.7	5.4	3.9	5.1	4.4	2.0	2.7	2.3	3.6	4.4	4.0	2.9	3.9	3.4						
61	Jajarkot	Barekot Gaupalika	6	Karnali Province	1.4	1.0	1.2	1.0	1.6	1.3	1.6	2.4	2.0	0.0	0.6	0.3	1.3	1.2	1.2	1.4	1.7	1.5	0.7	0.9	0.8						
61	Jajarkot	Bheri Nagarpalika	6	Karnali Province	2.6	4.5	3.5	3.1	2.8	2.9	4.0	5.0	4.5	3.3	5.1	4.1	1.7	2.3	1.9	3.2	4.1	3.7	2.5	3.7	3.1						
61	Jajarkot	Chhedagad Nagarpalika	6	Karnali Province	2.5	4.1	3.2	3.1	4.8	3.8	6.5	7.0	6.7	4.2	4.7	4.5	1.5	2.7	2.0	4.0	5.3	4.7	2.8	3.7	3.3						
61	Jajarkot	Junichande Gaupalika	6	Karnali Province	2.0	1.8	1.9	1.6	3.0	2.3	4.2	4.1	4.1	0.6	0.8	0.6	1.3	1.2	1.2	2.6	2.9	2.8	0.9	1.0	0.9						
61	Jajarkot	Kuse Gaupalika	6	Karnali Province	2.0	1.4	1.7	1.4	1.9	1.6	2.0	2.9	2.5	4.0	6.0	5.0	1.7	2.4	2.0	1.8	2.1	1.9	2.9	4.2	3.5						
61	Jajarkot	Shiwalaya Gaupalika	6	Karnali Province	3.7	4.6	4.1	3.8	3.4	3.6	9.1	7.9	8.5	4.7	5.7	5.1	2.4	3.1	2.8	5.6	5.3	5.4	3.5	4.4	4.0						
61	Jajarkot	Tribeni Nalagad Nagarpalika	6	Karnali Province	2.1	1.9	2.0	1.8	3.2	2.5	4.6	5.4	4.9	2.1	3.1	2.6	1.2	1.4	1.3	2.8	3.5	3.2	1.6	2.2	1.9						
61	Jajarkot		6	Karnali Province	2.4	2.9	2.6	2.4	3.1	2.7	4.6	5.1	4.8	3.1	4.1	3.6	1.5	2.1	1.8	3.1	3.7	3.4	2.3	3.1	2.7						
62	Dolpa	Chharka Tangsong Gaunpalika	6	Karnali Province	0.0	0.0	0.0	0.0	0.0	0.0	0.0	0.0	0.0	0.0	0.0	0.0	0.0	0.0	0.0	0.0	0.0	0.0	0.0	0.0	0.0						
62	Dolpa	Dolpo Buddha Gaunpalika	6	Karnali Province	0.0	0.0	0.0	0.0	0.0	0.0	0.0	0.0	0.0	0.0	0.0	0.0	0.0	0.0	0.0	0.0	0.0	0.0	0.0	0.0	0.0						
62	Dolpa	Jagadulla Gaunpalika	6	Karnali Province	5.6	6.8	6.3	2.7	3.1	2.9	3.8	11.4	7.3	8.5	14.6	11.2	2.2	2.2	2.2	4.0	7.1	5.6	5.3	8.4	6.9						
62	Dolpa	Kaika Gaunpalika	6	Karnali Province	0.0	0.0	0.0	0.0	0.0	0.0	0.0	0.0	0.0	0.0	0.0	0.0	0.0	0.0	0.0	0.0	0.0	0.0	0.0	0.0	0.0						
62	Dolpa	Mudkechula Gaunpalika	6	Karnali Province	5.9	7.5	6.5	6.4	5.2	5.8	7.6	11.6	9.6	9.7	9.7	9.7	2.7	2.8	2.8	6.6	8.1	7.4	6.2	6.3	6.3						
62	Dolpa	Shey Phoksundo Gaunpalika	6	Karnali Province	0.0	0.0	0.0																								

Grade wise drop out rates at lower secondary and secondary level, Flash I_2075 (2019-020)

Dist_ Code	Dist_name	Local level_name	Province No	Province_Na me	% of LSS and SS Level Total Dropout																							
					Grade 6			Grade 7			Grade 8			Grade 9			Grade 10			Grade 6-8			Grade 9-10					
					Girls	Boys	Total	Girls	Boys	Total	Girls	Boys	Total	Girls	Boys	Total	Girls	Boys	Total	Girls	Boys	Total	Girls	Boys	Total			
63	Jumla	Chandannath Nagarपालिका	6	Karnali Province	7.3	5.4	6.3	7.2	6.6	6.9	11.3	10.1	10.7	7.4	8.9	8.2	1.4	1.8	1.6	8.6	7.4	8.0	4.4	5.3	4.9			
63	Jumla	Guthichaur Gaunपालिका	6	Karnali Province	0.8	0.0	0.6	0.0	0.0	0.0	1.4	0.0	0.8	1.3	0.0	0.7	0.0	0.0	0.0	0.7	0.0	0.4	0.6	0.0	0.3			
63	Jumla	Hima Gaunपालिका	6	Karnali Province	11.5	14.8	12.9	8.2	9.2	8.6	17.4	17.6	17.5	10.3	14.8	12.3	4.3	4.5	4.4	12.4	13.9	13.1	7.3	9.7	8.5			
63	Jumla	Kanakasundari Gaunपालिका	6	Karnali Province	3.0	4.0	3.5	1.6	3.1	2.3	2.6	2.7	2.7	2.7	4.5	3.5	3.1	2.8	2.9	2.4	3.3	2.8	2.9	3.6	3.2			
63	Jumla	Patrasi Gaunपालिका	6	Karnali Province	9.7	9.2	9.5	11.0	8.9	9.9	12.7	14.3	13.5	7.4	8.8	8.1	2.8	2.8	2.8	11.1	10.8	11.0	5.1	5.8	5.4			
63	Jumla	Sinja Gaunपालिका	6	Karnali Province	2.5	3.5	3.0	3.3	3.3	3.3	4.4	5.5	4.9	3.1	4.5	3.8	1.3	1.7	1.5	3.4	4.1	3.7	2.2	3.1	2.6			
63	Jumla	Tatopani Gaunपालिका	6	Karnali Province	13.3	16.1	14.6	13.1	13.5	13.3	19.0	19.6	19.3	11.4	14.4	12.6	4.4	4.8	4.6	15.2	16.4	15.8	7.9	9.6	8.7			
63	Jumla	Tila Gaunपालिका	6	Karnali Province	1.5	2.1	1.8	0.5	1.3	0.9	0.0	0.0	0.0	2.8	0.6	1.8	0.5	0.6	0.6	0.7	1.1	0.9	1.7	0.6	1.1			
63	Jumla		6	Karnali Province	6.4	7.2	6.7	5.5	5.9	5.7	8.9	9.1	9.0	6.1	7.4	6.7	2.2	2.3	2.2	6.9	7.4	7.2	4.1	4.9	4.5			
64	Kalikot	Kalika Gaunपालिका	6	Karnali Province	7.0	6.1	6.6	5.1	3.5	4.4	9.0	10.3	9.7	3.2	7.2	5.3	1.4	2.5	1.9	7.1	6.6	6.8	2.3	4.9	3.6			
64	Kalikot	Khandachakra Nagarपालिका	6	Karnali Province	3.5	4.0	3.7	3.2	2.8	3.0	4.9	6.2	5.5	2.7	3.2	2.9	1.5	1.4	1.4	3.9	4.3	4.1	2.1	2.3	2.2			
64	Kalikot	Mahawai Gaunपालिका	6	Karnali Province	2.8	4.2	3.4	2.3	3.6	2.9	4.4	3.7	4.1	1.9	1.7	1.8	0.4	0.6	0.5	3.2	3.8	3.5	1.2	1.1	1.2			
64	Kalikot	Narasharinath Gaunपालिका	6	Karnali Province	9.5	10.2	9.8	7.8	7.8	7.8	11.2	12.3	11.7	5.1	5.8	5.4	1.4	1.4	1.4	9.5	10.1	9.8	3.3	3.6	3.4			
64	Kalikot	Pachaljharana Gaunपालिका	6	Karnali Province	9.0	9.7	9.4	8.1	8.0	8.0	11.8	13.0	12.3	8.2	9.7	9.0	2.2	2.6	2.4	9.6	10.2	9.9	5.2	6.2	5.7			
64	Kalikot	Palata Gaunपालिका	6	Karnali Province	4.5	5.7	5.0	5.0	5.2	5.1	9.6	10.7	10.1	5.0	7.5	6.2	3.3	2.9	3.1	6.4	7.2	6.8	4.2	5.2	4.7			
64	Kalikot	Raskot Nagarपालिका	6	Karnali Province	1.2	1.8	1.5	1.3	2.6	1.9	4.9	5.3	5.1	1.3	1.6	1.4	0.0	0.0	0.0	2.5	3.2	2.9	0.6	0.8	0.7			
64	Kalikot	Sanni Tribeni Gaunपालिका	6	Karnali Province	1.2	0.4	0.8	1.0	2.0	1.5	3.3	2.7	3.0	0.5	1.0	0.8	1.0	1.0	1.0	1.8	1.7	1.8	0.8	1.0	0.9			
64	Kalikot	Tilagufa Nagarपालिका	6	Karnali Province	2.9	2.4	2.6	2.4	2.0	2.2	2.8	2.6	2.7	1.1	2.4	1.7	2.1	2.5	2.3	2.7	2.3	2.5	1.6	2.5	2.0			
64	Kalikot		6	Karnali Province	4.7	5.0	4.8	4.1	4.3	4.2	6.8	7.5	7.2	3.1	4.2	3.6	1.4	1.6	1.5	5.2	5.6	5.4	2.2	2.9	2.6			
65	Mugu	Chhayanath Rara Nagarपालिका	6	Karnali Province	1.8	4.5	3.0	0.4	4.0	2.2	7.2	6.6	6.9	1.7	3.5	2.6	1.3	1.6	1.4	3.1	5.0	4.1	1.5	2.5	2.0			
65	Mugu	Khatyad Gaunपालिका	6	Karnali Province	1.1	0.9	1.0	0.5	1.3	0.9	2.4	3.0	2.7	3.1	3.0	3.0	2.5	2.2	2.3	1.3	1.8	1.5	2.8	2.6	2.7			
65	Mugu	Mugum Karmarong Gaunपालिका	6	Karnali Province	2.2	0.0	1.3	2.7	0.0	1.4	2.2	4.0	3.1	0.0	3.3	1.9	5.0	3.7	4.3	2.4	1.3	1.8	2.5	3.5	3.0			
65	Mugu	Soru Gaunपालिका	6	Karnali Province	2.8	3.9	3.2	2.5	4.4	3.5	5.7	8.4	7.1	2.1	2.3	2.2	0.7	0.6	0.7	3.7	5.6	4.6	1.4	1.5	1.4			
65	Mugu		6	Karnali Province	1.9	2.9	2.3	1.1	2.9	2.0	4.9	5.6	5.3	2.3	3.0	2.6	1.6	1.6	1.6	2.6	3.8	3.2	2.0	2.3	2.1			
66	Humla	Adanchuli Gaunपालिका	6	Karnali Province	6.1	7.2	6.7	5.7	4.7	5.2	10.0	10.2	10.1	6.1	9.6	8.0	3.3	3.6	3.4	7.3	7.4	7.3	4.7	6.6	5.6			
66	Humla	Chankheli Gaunपालिका	6	Karnali Province	11.6	15.7	14.2	12.3	13.8	13.1	20.0	18.5	19.2	13.3	16.1	14.5	3.5	4.2	3.9	14.6	16.0	15.3	8.4	10.1	9.3			
66	Humla	Kharpunath Gaunपालिका	6	Karnali Province	0.0	0.0	0.0	0.0	0.0	0.0	3.4	4.4	4.0	0.0	0.0	0.0	5.9	3.0	4.5	1.1	1.5	1.3	2.9	1.5	2.2			
66	Humla	Namkha Gaunपालिका	6	Karnali Province	2.3	0.0	1.3	0.0	2.2	1.2	7.1	5.7	6.5	0.0	0.0	0.0	0.0	0.0	0.0	3.1	2.6	2.9	0.0	0.0	0.0			
66	Humla	Sarkegad Gaunपालिका	6	Karnali Province	6.5	6.4	6.5	4.4	6.4	5.4	10.5	7.9	9.1	10.0	10.3	10.2	3.7	2.7	3.1	7.1	6.9	7.0	6.8	6.5	6.7			
66	Humla	Simkot Gaunपालिका	6	Karnali Province	6.0	6.5	6.2	6.9	9.2	8.0	11.2	9.3	10.3	6.5	7.6	7.0	1.7	2.4	2.1	8.0	8.3	8.2	4.1	5.0	4.6			
66	Humla	Tanjakot Gaunपालिका	6	Karnali Province	3.2	4.1	3.6	2.6	5.2	3.7	9.2	7.2	8.2	5.6	5.5	5.5	1.4	2.1	1.8	5.0	5.5	5.3	3.5	3.8	3.6			
66	Humla		6	Karnali Province	5.0	6.4	5.7	5.0	6.3	5.6	10.4	9.1	9.7	7.0	8.2	7.6	2.8	2.8	2.8	6.8	7.3	7.0	4.9	5.5	5.2			
67	Bajura	Badimalika Nagarपालिका	7	Far Western	1.1	2.3	1.7	1.8	2.4	2.1	2.7	3.0	2.9	3.0	3.0	3.0	1.0	2.2	1.6	1.9	2.6	2.2	2.0	2.6	2.3			
67	Bajura	Budhiganga Nagarपालिका	7	Far Western	1.4	1.5	1.4	0.7	0.7	0.7	3.3	2.8	3.1	2.4	1.9	2.2	0.8	0.8	0.8	1.8	1.7	1.7	1.6	1.4	1.5			
67	Bajura	Budhinanda Nagarपालिका	7	Far Western	3.4	3.0	3.2	4.3	5.4	4.7	6.8	6.7	6.8	1.2	1.8	1.5	0.9	1.0	0.9	4.8	5.0	4.9	1.0	1.4	1.2			
67	Bajura	Gaumal Gaunपालिका	7	Far Western	1.3	1.4	1.4	0.7	0.0	0.4	2.3	1.7	2.0	1.6	0.8	1.2	3.8	3.9	3.8	1.4	1.0	1.2	2.7	2.3	2.5			
67	Bajura	Himali Gaunपालिका	7	Far Western	2.5	4.0	3.2	3.1	1.7	2.5	5.3	8.5	6.8	2.2	2.5	2.4	1.0	1.7	1.2	3.6	4.7	4.2	1.6	2.1	1.9			
67	Bajura	Jagannath Gaunपालिका	7	Far Western	0.8	1.8	1.3	0.7	1.7	1.2	0.0	2.1	0.9	0.9	0.0	0.6	0.8	1.1	0.9	0.5	1.9	1.2	0.9	0.6	0.7			
67	Bajura	Khaptad Chhededaha Gaunपालिका	7	Far Western	2.8	3.7	3.3	4.0	4.1	4.0	5.6	5.6	5.6	3.2	3.7	3.4	2.7	4.0	3.2	4.1	4.5	4.3	3.0	3.8	3.4			
67	Bajura	Swami Kartik Gaunपालिका	7	Far Western	2.4	2.8	2.6	2.3	8.2	5.0	5.5	7.0	6.1	2.3	3.6	2.9	0.6	0.8	0.6	3.4	6.0	4.7	1.4	2.2	1.8			
67	Bajura	Tribeni Nagarपालिका	7	Far Western	1.6	1.7	1.7	1.6	0.8	1.3	3.6	2.5	3.1	0.4	0.4	0.4	1.8	1.1	1.5	2.3	1.7	2.0	1.1	0.8	0.9			
67	Bajura		7	Far Western	2.1	2.6	2.3	2.5	2.9	2.7	4.3	4.5	4.4	2.1	2.3	2.2	1.4	1.8	1.6	3.0	3.3	3.1	1.8	2.0	1.9			
68	Bajhang	Bithadchir Gaunपालिका	7	Far Western	4.6	7.1	5.9	5.0	5.3	5.2	7.6	9.6	8.6	3.6	7.5	5.4	0.9	1.5	1.2	5.7	7.4	6.6	2.3	4.5	3.4			
68	Bajhang	Bungal Nagarपालिका	7	Far Western	1.5	1.2	1.4	2.4	3.3	2.9	3.4	4.1	3.7	2.1	2.3	2.2	0.6	0.6	0.6	2.4	2.9	2.7	1.3	1.5	1.4			
68	Bajhang	Chabispathivera Gaunपालिका	7	Far Western	3.6	4.7	4.1	3.7	5.2	4.4	7.1	6.3	6.7	2.3	2.7	2.5	0.5	0.5	0.5	4.8	5.4	5.1	1.4	1.6	1.5			
68	Bajhang	Durgathali Gaunपालिका	7	Far Western	4.0	3.1	3.6	4.1	2.7	3.4	5.4	4.3	4.9	4.7	5.7	5.1	0.6	0.9	0.8	4.5	3.4	3.9	2.7	3.3	3.0			
68	Bajhang	JayaPrithivi Nagarपालिका	7	Far Western	1.8	2.2	2.0	2.0	2.6	2.2	3.6	4.3	3.9	2.1	3.1	2.6	1.0	1.3	1.2	2.4	3.0	2.7	1.5	2.2	1.9			
68	Bajhang	Saipal Gaunपालिका	7	Far Western	12.5	15.4	13.8	16.7	13.0	14.3	16.7	20.0	18.2	23.1	11.1	16.1	8.3	8.7	8.6	15.3	16.1	15.7	15.7	9.9	12.8			
68	Bajhang	Kedarseu Gaunपालिका	7	Far Western	2.2	1.8	2.0	2.0	2.3	2.1	2.8	2.7	2.7	1.9	2.1	2.0	1.1	1.7	1.4	2.3	2.3	2.3	1.5	1.9	1.7			
68	Bajhang	Khaptadchhanna Gaunपालिका	7	Far Western	1.4	2.0	1.7	1.7	2.6	2.1	2.5	2.2	2.4	0.0	0.6	0.3	1.6	1.7	1.6	1.8	2.3	2.1	0.8	1.2	1.0			
68	Bajhang	Masta Gaunपालिका	7	Far Western	2.2	2.2	2.2	2.2	4.6	3.3	3.9	1.9	3.0	3.1	1.5	2.3	2.0	1.7	1.9	2.8	2.9	2.8	2.5	1.6	2.1			
68	Bajhang	Surma Gaunपालिका	7	Far Western	2.9	3.7	3.3	2.2	2.2	2.2	2.9	3.7	3.4	0.0	0.0	0.0	0.0	0.0	0.0	2.6	3.2	2.9	0.0	0.0	0.0			
68	Bajhang	Talkot Gaunपालिका	7	Far Western	3.0	2.0	2.5	2.7	2.6	2.7	5.0	3.8	4.4	4.6	4.7	4.7	1.3	1.4	1.4	3.6	2.8	3.2	3.0	3.0	3.0			
68	Bajhang	Thalara Gaunपालिका	7	Far Western	1.6	0.5	1.1	1.6	1.6	1.6	0.5	0.9	0															

Grade wise drop out rates at lower secondary and secondary level, Flash I_2075 (2019-020)

Dist_Code	Dist_name	Local level_name	Province No	Province Name	% of LSS and SS Level Total Dropout																				
					Grade 6			Grade 7			Grade 8			Grade 9			Grade 10			Grade 6-8			Grade 9-10		
					Girls	Boys	Total	Girls	Boys	Total	Girls	Boys	Total	Girls	Boys	Total	Girls	Boys	Total	Girls	Boys	Total	Girls	Boys	Total
69	Achham	Bannigadi Jayagadh Gau 7		Far Western	0.0	0.0	0.0	0.8	4.1	2.4	1.5	2.4	1.9	1.8	1.6	1.7	1.1	1.3	1.2	0.8	2.2	1.5	1.5	1.5	1.5
69	Achham	Chaurpati Gaunpalika 7		Far Western	1.6	2.9	2.2	2.0	2.4	2.2	4.7	4.7	4.7	3.6	4.0	3.8	2.8	2.7	2.7	2.7	3.3	3.0	3.2	3.3	3.3
69	Achham	Dhakari Gaunpalika 7		Far Western	2.0	1.6	1.8	1.0	2.6	1.9	2.6	3.3	3.0	3.4	3.1	3.2	5.5	5.6	5.5	1.9	2.5	2.2	4.4	4.3	4.4
69	Achham	Kamalbazar Nagarpalika 7		Far Western	3.1	2.7	2.9	2.3	4.9	3.6	4.0	3.7	3.8	2.6	2.5	2.6	3.5	3.4	3.5	3.1	3.7	3.4	3.1	3.0	3.0
69	Achham	Mangalsen Nagarpalika 7		Far Western	2.5	3.0	2.7	1.9	3.7	2.7	4.2	5.4	4.7	2.3	1.3	1.9	2.9	3.1	3.0	2.9	4.0	3.4	2.6	2.2	2.4
69	Achham	Mellekh Gaunpalika 7		Far Western	2.1	2.1	2.1	2.1	1.9	2.0	1.6	1.6	1.6	3.5	2.8	3.2	1.9	2.2	2.0	1.9	1.9	1.9	2.7	2.5	2.6
69	Achham	Panchadewel Binayak Ne 7		Far Western	2.4	2.6	2.5	2.7	2.4	2.5	4.4	4.7	4.6	4.4	2.4	3.4	0.7	0.7	0.7	3.2	3.2	3.2	2.5	1.5	2.0
69	Achham	Ramaroshan Gaunpalika 7		Far Western	0.5	1.2	0.8	0.6	1.0	0.8	2.7	3.8	3.2	2.8	2.6	2.7	2.3	3.1	2.7	1.3	2.0	1.6	2.6	2.9	2.7
69	Achham	Sanphebagar Nagarpalika; 7		Far Western	1.5	1.3	1.4	2.1	2.6	2.3	2.4	3.4	2.9	2.8	1.8	2.3	2.2	1.9	2.1	2.0	2.4	2.2	2.5	1.9	2.2
69	Achham	Turmakhad Gaunpalika 7		Far Western	3.9	5.3	4.6	4.3	4.5	4.4	5.9	7.4	6.6	4.1	4.9	4.5	3.0	3.0	3.0	4.7	5.7	5.2	3.6	3.9	3.8
69	Achham		7	Far Western	2.1	2.4	2.2	2.1	3.0	2.5	3.5	4.1	3.8	3.1	2.6	2.9	2.4	2.6	2.5	2.5	3.2	2.9	2.8	2.6	2.7
70	Doti	Adharsha Gaunpalika 7		Far Western	3.4	3.5	3.4	3.9	2.6	3.3	4.9	5.2	5.1	2.1	3.4	2.8	1.4	1.2	1.3	4.1	3.8	3.9	1.8	2.3	2.0
70	Doti	Badikedar Gaunpalika 7		Far Western	2.5	2.7	2.6	2.6	3.2	2.8	3.6	5.7	4.5	3.0	4.6	3.8	3.3	1.5	2.5	2.9	3.9	3.4	3.2	3.0	3.1
70	Doti	Bogtan Gaunpalika 7		Far Western	4.0	3.5	3.8	5.2	3.5	4.4	6.6	5.0	5.8	4.6	4.9	4.7	5.3	4.0	4.7	5.3	4.0	4.6	4.9	4.4	4.7
70	Doti	Dipayal Silgadi Nagarpalika 7		Far Western	2.8	2.3	2.6	1.9	3.2	2.5	5.2	5.7	5.4	2.3	2.6	2.5	1.4	2.6	2.0	3.3	3.7	3.5	1.9	2.6	2.2
70	Doti	Joroyal Gaunpalika 7		Far Western	2.5	1.4	2.0	1.0	1.8	1.4	4.3	4.6	4.5	2.7	3.0	2.8	3.3	3.2	3.2	2.6	2.6	2.6	3.0	3.1	3.0
70	Doti	K I Singh Gaunpalika 7		Far Western	3.9	4.4	4.2	4.7	4.3	4.5	10.3	7.4	9.1	4.9	5.8	5.3	2.8	2.5	2.7	6.3	5.4	5.8	3.8	4.1	4.0
70	Doti	Purbichauki Gaunpalika 7		Far Western	2.4	2.3	2.4	1.3	1.7	1.5	2.4	3.3	2.8	1.7	0.5	1.1	0.0	0.0	0.0	2.1	2.5	2.3	0.9	0.3	0.6
70	Doti	Sayal Gaunpalika 7		Far Western	3.9	2.4	3.1	3.6	2.7	3.1	3.4	3.8	3.6	4.1	6.3	5.3	3.4	3.6	3.5	3.6	3.0	3.3	3.8	4.9	4.4
70	Doti	Shikhar Nagarpalika 7		Far Western	1.7	2.4	2.0	1.3	1.7	1.5	2.3	2.9	2.6	1.1	1.0	1.0	1.8	2.0	1.9	1.7	2.4	2.0	1.4	1.5	1.5
70	Doti		7	Far Western	2.9	2.7	2.8	2.6	2.6	2.6	4.8	4.7	4.7	2.6	3.0	2.8	2.4	2.3	2.3	3.4	3.3	3.4	1.5	2.6	2.6
71	Kailali	Bardagoriya Gaunpalika 7		Far Western	3.4	3.5	3.4	3.1	3.3	3.2	4.4	5.2	4.8	2.0	2.9	2.4	1.8	2.5	2.1	3.6	4.0	3.8	1.9	2.7	2.3
71	Kailali	Bhajani Nagarpalika 7		Far Western	1.4	1.6	1.5	0.5	1.1	0.8	1.9	2.1	2.0	0.9	2.2	1.5	0.9	0.8	0.9	1.3	1.6	1.4	0.9	1.5	1.2
71	Kailali	Chure Gaunpalika 7		Far Western	1.0	2.5	1.8	1.6	3.2	2.4	2.7	2.8	2.8	3.8	3.6	3.7	3.4	3.1	3.2	1.8	2.8	2.3	3.6	3.3	3.5
71	Kailali	Dhangadi Upamahanag; 7		Far Western	2.5	3.8	3.2	2.5	4.8	3.8	4.3	5.8	5.1	2.4	3.7	3.1	1.3	2.0	1.7	3.1	4.8	4.0	1.9	2.8	2.3
71	Kailali	Gauriganga Nagarpalika 7		Far Western	3.7	4.7	4.2	4.0	4.7	4.3	5.0	6.0	5.5	2.8	4.2	3.4	-0.6	0.7	0.0	4.2	5.1	4.7	1.1	2.4	1.8
71	Kailali	Ghodaghodi Nagarpalika 7		Far Western	1.9	2.0	1.9	1.5	1.7	1.6	2.3	3.5	2.9	2.1	2.0	2.0	1.8	2.6	2.2	1.9	2.4	2.1	1.9	2.3	2.1
71	Kailali	Godawari Nagarpalika 7		Far Western	3.8	5.3	4.5	3.7	5.0	4.3	6.8	7.8	7.3	3.2	5.6	4.3	1.4	2.6	2.0	4.8	6.1	5.4	2.3	4.1	3.2
71	Kailali	Janaki Gaunpalika 7		Far Western	5.0	6.4	5.7	3.8	5.4	4.5	5.3	6.6	5.9	3.7	7.1	5.1	0.9	1.2	1.0	4.7	6.2	5.4	2.3	4.2	3.2
71	Kailali	Joshipur Gaunpalika 7		Far Western	1.4	2.2	1.8	1.1	2.6	1.8	2.3	2.6	2.5	0.9	1.8	1.3	0.9	1.1	1.0	1.6	2.5	2.0	0.9	1.4	1.2
71	Kailali	Kailari Gaunpalika 7		Far Western	1.9	2.3	2.1	1.3	3.3	2.3	1.8	2.8	2.3	2.7	3.3	3.0	0.9	1.8	1.3	1.7	2.8	2.2	1.8	2.6	2.2
71	Kailali	Lamki-Chuha Nagarpalika; 7		Far Western	3.7	6.1	4.8	3.8	5.2	4.4	4.5	6.5	5.5	3.1	5.5	4.2	1.4	1.7	1.6	4.0	5.9	5.0	2.3	3.6	2.9
71	Kailali	Mohanyal Gaunpalika 7		Far Western	2.2	2.5	2.4	0.7	3.3	1.9	5.1	6.9	6.1	5.4	5.7	5.6	2.9	2.9	2.9	2.7	4.2	3.5	4.2	4.3	4.2
71	Kailali	Tikapur Nagarpalika 7		Far Western	1.6	2.5	2.1	1.6	2.3	2.0	2.6	2.7	2.6	1.5	1.2	1.4	1.3	1.4	1.4	1.9	2.5	2.2	1.4	1.3	1.4
71	Kailali		7	Far Western	2.8	3.8	3.3	2.6	3.8	3.2	4.0	5.0	4.5	2.5	3.7	3.1	1.1	1.8	1.5	3.1	4.2	3.7	1.8	2.8	2.3
72	Kanchanpur	Bedkot Nagarpalika 7		Far Western	0.8	1.2	1.0	0.7	2.6	1.7	1.1	3.1	2.1	2.0	2.4	2.2	1.1	1.3	1.2	0.9	2.3	1.6	1.6	1.8	1.7
72	Kanchanpur	Belaure Nagarpalika 7		Far Western	1.2	2.0	1.6	1.4	2.2	1.8	1.8	4.0	2.8	2.2	3.0	2.6	0.9	1.0	1.0	1.4	2.7	2.1	1.6	2.0	1.8
72	Kanchanpur	Beldandi Gaunpalika 7		Far Western	4.8	4.9	4.9	5.0	6.3	5.6	6.9	7.2	7.0	4.4	6.2	5.3	1.1	1.5	1.2	5.6	6.2	5.9	2.7	3.8	3.3
72	Kanchanpur	Bhimdatta Nagarpalika 7		Far Western	4.2	6.1	5.2	4.0	5.4	4.8	5.3	7.3	6.3	4.4	6.3	5.4	2.1	2.5	2.3	4.5	6.3	5.4	3.3	4.4	3.8
72	Kanchanpur	Krishnapur Nagarpalika 7		Far Western	1.0	2.2	1.6	0.7	2.1	1.3	1.3	2.5	1.9	1.8	1.9	1.8	0.6	0.7	0.6	1.0	2.2	1.6	1.2	1.3	1.2
72	Kanchanpur	Laljhandi Gaunpalika 7		Far Western	2.2	2.5	2.4	1.8	2.3	2.0	2.8	4.2	3.3	2.5	1.4	2.1	0.7	1.1	0.8	2.3	3.0	2.6	1.6	1.2	1.4
72	Kanchanpur	Mahakali Nagarpalika 7		Far Western	1.8	3.3	2.5	2.3	3.9	3.1	3.2	5.1	4.1	2.0	2.9	2.4	1.6	2.3	1.9	2.5	4.1	3.3	1.8	2.6	2.2
72	Kanchanpur	Punarbasa Nagarpalika 7		Far Western	3.0	3.3	3.2	1.5	2.8	2.1	2.4	3.9	3.1	2.1	3.2	2.6	1.4	1.6	1.5	2.3	3.4	2.8	1.7	2.4	2.1
72	Kanchanpur	Suklaphanta Nagarpalika 7		Far Western	2.5	3.3	2.9	2.5	3.2	2.8	3.4	4.8	4.1	2.4	3.7	3.0	1.5	1.7	1.6	2.8	3.8	3.3	2.0	2.7	2.3
72	Kanchanpur		7	Far Western	2.4	3.5	3.0	2.2	3.6	2.9	3.1	4.9	4.0	2.7	3.9	3.3	1.3	1.7	1.5	2.6	4.0	3.3	2.0	2.8	2.4
73	Dadeldhura	Ajaymeru Gaunpalika 7		Far Western	1.6	1.0	1.3	0.4	2.0	1.1	2.8	4.5	3.6	3.0	2.7	2.8	2.8	2.7	2.8	1.6	2.5	2.0	2.9	2.7	2.8
73	Dadeldhura	Alital Gaunpalika 7		Far Western	1.0	1.5	1.2	0.7	0.8	0.8	1.3	2.6	1.9	2.7	3.5	3.1	0.5	0.6	0.6	1.0	1.6	1.3	1.6	2.1	1.8
73	Dadeldhura	Amargadhi Nagarpalika 7		Far Western	2.7	2.7	2.7	1.4	2.7	2.1	2.9	5.1	4.0	2.3	2.5	2.4	1.1	1.5	1.3	2.4	3.5	2.9	1.7	2.0	1.9
73	Dadeldhura	Bhageshwar Gaunpalika 7		Far Western	1.3	1.4	1.3	1.5	2.1	1.8	2.7	3.4	3.0	4.0	2.7	3.4	2.9	1.7	2.3	1.8	2.3	2.1	3.5	2.2	2.8
73	Dadeldhura	Ganayapdhura Gaunpalik; 7		Far Western	2.7	1.8	2.3	1.4	2.6	2.0	2.2	2.0	2.1	3.6	1.6	2.6	2.5	2.1	2.3	2.1	2.2	2.1	3.0	1.9	2.5
73	Dadeldhura	Nawadurga Gaunpalika 7		Far Western	1.4	1.2	1.3	1.2	2.0	1.6	2.6	3.1	2.8	3.5	3.2	3.3	3.8	3.1	3.5	1.7	2.1	1.9	3.6	3.2	3.4
73	Dadeldhura	Parashuram Nagarpalika 7		Far Western	0.4	1.0	0.7	0.7	1.7	1.2	2.4	2.9	2.6	1.3	1.7	1.5	1.8	2.2	2.0	1.2	1.9	1.5	1.6	2.0	1.8
73	Dadeldhura		7	Far Western	1.5	1.5	1.5	1.0	1.9	1.4	2.4	3.4	2.9	2.5	2.4	2.5	2.0	2.0	2.0	1.6	2.3	2.0	2.3	2.2	2.2

Grade wise drop out rates at lower secondary and secondary level, Flash I_2075 (2019-020)

Dist_ Code	Dist_name	Local level_name	Province No	Province_Name	% of LSS and SS Level Total Dropout																				
					Grade 6			Grade 7			Grade 8			Grade 9			Grade 10			Grade 6-8			Grade 9-10		
					Girls	Boys	Total	Girls	Boys	Total	Girls	Boys	Total	Girls	Boys	Total	Girls	Boys	Total	Girls	Boys	Total	Girls	Boys	Total
74	Baitadi	Dasharathchanda Nagar	7	Far Western	2.2	2.3	2.3	1.4	3.0	2.2	3.4	3.3	3.3	3.5	3.2	3.3	3.8	3.7	3.7	2.4	2.8	2.6	3.6	3.4	3.5
74	Baitadi	Dilasaini Gaunpalika	7	Far Western	1.3	1.5	1.4	0.4	2.8	1.6	1.3	1.3	1.3	1.5	0.9	1.2	3.0	2.7	2.9	1.0	1.9	1.4	2.3	1.8	2.0
74	Baitadi	Dogadakedar Gaunpalika	7	Far Western	1.7	1.5	1.6	1.8	4.1	3.0	2.5	2.9	2.7	3.2	2.1	2.6	3.2	3.9	3.5	2.0	2.8	2.4	3.2	3.0	3.1
74	Baitadi	Melauli Nagarpalika	7	Far Western	1.7	1.5	1.6	1.1	2.1	1.6	2.5	2.9	2.7	4.1	3.9	4.0	1.9	1.9	1.9	1.8	2.2	2.0	3.0	2.9	3.0
74	Baitadi	Pancheshwar Gaunpalika	7	Far Western	1.4	2.8	2.1	2.3	3.0	2.6	3.5	4.6	4.1	2.4	1.2	1.8	2.8	3.2	3.0	2.4	3.5	2.9	2.6	2.2	2.4
74	Baitadi	Patan Nagarpalika	7	Far Western	0.5	0.9	0.7	0.5	1.4	0.9	2.2	3.4	2.8	1.3	1.4	1.3	1.9	1.9	1.9	1.1	1.9	1.5	1.6	1.7	1.6
74	Baitadi	Purchaudi Nagarpalika	7	Far Western	2.7	3.1	2.9	2.8	3.3	3.1	4.2	4.3	4.3	3.8	4.3	4.1	2.3	2.3	2.3	3.3	3.6	3.4	3.1	3.3	3.2
74	Baitadi	Shivanath Gaunpalika	7	Far Western	2.5	3.7	3.1	2.1	2.5	2.3	1.9	2.7	2.3	2.0	2.0	2.0	2.6	2.6	2.6	2.2	3.0	2.6	2.3	2.3	2.3
74	Baitadi	Sigas Gaunpalika	7	Far Western	2.9	5.3	4.2	4.5	4.2	4.3	4.9	5.2	5.1	5.5	6.6	6.0	2.7	2.3	2.5	4.1	4.9	4.5	4.1	4.5	4.3
74	Baitadi	Surnaya Gaunpalika	7	Far Western	0.8	1.2	1.0	0.6	0.7	0.7	2.2	1.7	1.9	0.0	1.3	0.6	2.7	3.2	3.0	1.2	1.2	1.2	1.4	2.2	1.8
74	Baitadi		7	Far Western	1.8	2.4	2.1	1.8	2.8	2.3	3.0	3.3	3.1	2.8	2.8	2.8	2.7	2.7	2.7	2.2	2.8	2.5	2.7	2.8	2.8
75	Darchula	Apihimal Gaunpalika	7	Far Western	1.0	1.0	1.0	1.1	0.0	0.6	0.0	0.0	0.0	0.0	0.0	0.0	0.0	0.0	0.0	0.7	0.3	0.5	0.0	0.0	0.0
75	Darchula	Byas Gaunpalika	7	Far Western	2.0	2.1	2.0	1.6	3.1	2.4	3.4	3.8	3.6	2.9	3.1	3.0	0.8	1.0	0.9	2.3	3.0	2.7	1.8	2.0	1.9
75	Darchula	Dunhu Gaunpalika	7	Far Western	5.2	4.3	4.8	4.4	4.8	4.5	9.3	8.5	9.0	4.4	7.8	6.1	3.3	3.2	3.3	6.3	5.9	6.1	3.8	5.5	4.7
75	Darchula	Lekam Gaunpalika	7	Far Western	0.5	0.5	0.5	0.5	1.7	1.1	2.6	1.0	1.8	0.6	1.1	0.8	4.7	4.4	4.6	1.2	1.1	1.2	2.7	2.8	2.7
75	Darchula	Mahakali Nagarpalika	7	Far Western	0.7	0.6	0.6	0.6	1.5	1.0	1.8	0.7	1.3	0.3	0.3	0.3	0.8	0.4	0.6	1.0	0.9	1.0	0.6	0.3	0.4
75	Darchula	Malikarjun Gaunpalika	7	Far Western	0.5	0.0	0.3	0.0	0.5	0.3	2.3	1.6	2.0	0.5	0.0	0.3	3.7	3.0	3.4	0.9	0.7	0.8	2.1	1.5	1.8
75	Darchula	Marma Gaunpalika	7	Far Western	0.0	0.0	0.0	0.0	1.3	0.7	0.9	1.0	0.9	1.3	1.4	1.3	0.9	1.4	1.1	0.3	0.8	0.5	1.1	1.4	1.2
75	Darchula	Naugad Gaunpalika	7	Far Western	1.0	1.4	1.2	0.8	2.2	1.5	1.5	1.4	1.4	1.4	1.8	1.6	0.0	0.0	0.0	1.1	1.7	1.4	0.7	0.9	0.8
75	Darchula	Shailyashikhar Nagarpalika	7	Far Western	2.0	1.3	1.7	1.6	1.7	1.6	1.9	2.4	2.1	0.3	1.2	0.7	1.7	1.9	1.8	1.8	1.8	1.8	1.0	1.5	1.3
75	Darchula		7	Far Western	1.2	1.0	1.1	1.0	1.7	1.3	2.4	1.9	2.2	1.0	1.4	1.2	1.8	1.7	1.8	1.6	1.5	1.5	1.4	1.6	1.5
Grand Total					2.6	3.4	3.0	2.8	3.7	3.3	4.6	5.3	5.0	3.3	4.0	3.6	1.7	2.0	1.9	3.3	4.1	3.7	2.5	3.0	2.8

