

Flash I REPORT 2075 (2018/19)

GOVERNMENT OF NEPAL

MINISTRY OF EDUCATION, SCIENCE AND TECHNOLOGY
CENTRE FOR EDUCATION AND HUMAN RESOURCE DEVELOPMENT

2018

Foreword

The Educational Management Information System (EMIS) in Nepal has been gradually evolving and demonstrably improving from the perspective of information collection, interpretation, presentation and application. Especially, EMIS has been used to derive the Flash Reports I and II.

This report (Flash I 2018-019) provides a snapshot of schools, enrolments, internal efficiency including promotion, repetition, drop out and survival rates of students at all levels of the school education system in disaggregated forms by province, Local Level and districts. Furthermore, this report analyses the indicators set in the SSSDP and assesses their targets based on the achievements to see how well schools are supplied with basic support from DEOs. Such measures give an indication of the effectiveness of the education system. EMIS helps to identify whether the education system is functioning well and indicates special areas where greater attention is needed. This kind of information with regards to school performance has been instrumental for evidence-based educational planning and monitoring at district, regional and national levels.

In the process of preparation of this report many people and organizations have contributed in various ways. In general, this report is the result of collective and collaborative effort of EMIS core team of DEO, REDs and DEOs officials. The constructive suggestions and feedback of the Development Partners have played the significant roles in this process. I am grateful to all organizations and individuals who have contributed significantly to the overall process of this report and, thus, would like to extend gratitude for their contribution. Any suggestion and feedback for its improvement is highly appreciated.

Babu Ram Poudel
Director General
Department of Education

Table of contents

Table of contents	i-iii
List of tables and figures	i-iv
Acronyms	v
SECTION I	1-11
1.1 Introduction	1-2
1.2 Report Preparation	2
1.3 Transition to a Web-based IEMIS	2-3
1.4 Training of EDCU and Local EMIS Officers	3-4
1.5 Federal Transition and Challenges	4-5
1.6 Data Reliability	5
1.7 Lessons Learned	5-6
1.8 The Key Findings	6-9
1.9 Progress on SSDP Key Performance Indicators	9-11
SECTION II	10-
2.1 Disaggregation of Data	10-14
2.2 Early Childhood Education and Development and Pre-Primary Classes	14-22
2.3 School Level Education	22-70

Annexes:

TABLES

Table A: Number of schools by type, unit and level	9
Table B: Number of students enrolled by type, level and gender	9
Table C: Number of teachers by level, gender and teacher types	9
Table D: Progress status on SSDP Key Performance Indicator targets to 2018/19	11
Table 1: Number of ECED centres and PPE classes by type of funding, province, type and eco-belt ..	16
Table 2: Enrolment in ECED/PPE by province, school type and gender	17
Table 3: Number of ECED centres and PPE classes by province, type and number of children	18
Table 4: Number and gender of Dalit and Janajati children enrolled in ECED/PPE	19
Table 5: Number of children with disabilities enrolled in ECED/PPE by province/disability/facility....	20
Table 6 : Gross enrolment ratio in ECED/PPE by age, gender and province.....	21
Table 7: Percentage of children with the 4 year population in ECED/PPE by gender and province	21
Table 8: Percentage of new entrants in Grade 1 with ECED/PPE experience	22
Table 9: Qualifications and age of ECED/PPE teachers by gender, social group and province	23
Table 11_B: Number of schools running by units and types in province	26
Table 13: Number of basic level students enrolled by level, type of school, gender and province	28
Table 14: Number of lower basic level students enrolled by grade/type/province/gender	29
Table 15: Number of upper basic level students enrolled by grade, type of school and gender.....	30
Table 16: Number of secondary students by type of school, level, province and gender	31
Table 17: Number of secondary students enrolled by grade, gender and province	32
Table 18: Number of Dalit and Janajati students enrolled in basic education by level/type/province	35
Table 19: Number of disadvantaged Janajati students enrolled in basic education by group/level/gender.....	36
Table 20: Number of Dalit students enrolled in basic education by group, level and gender	36
Table 21: Number of Dalit and Janajati students enrolled in secondary level by type of school, gender and province	37
Table 22: Number of disadvantaged Janajati students enrolled in secondary education (grade 9-12) by group, level and gender	38
Table 23: Number of Dalit students enrolled in secondary education by group, level and gender.....	38
Table 24: Number of enrolled basic level students with disabilities by type, level, type of school, type of disability and province.....	39
Table 25: Number of enrolled secondary students with disabilities by level, type of school, type of disability and province	40
Table 26: School Students Ratio by level and type of school and province	42
Table 28: Number of upper and lower basic teachers by type of school, province, appointment status and gender	47
Table 30: Average age of lower and upper basic level teachers by type of school, appointment, gender and province	49
Table 31: Average age of secondary teachers by level, type of school, appointment, province and gender	50
Table 33: percentage of lower and upper basic level Janajati teachers in total number of teachers by type of school, appointment, province and gender	52
Table 34: Percentage of secondary Dalit teachers by level, type of school, appointment, province and gender	53
Table 35: Percentage of secondary Janajati teachers in total number of teachers by level, type of school, appointment, province and gender.....	54
Table 36: Student-teacher ratios at lower and upper basic level by type of school and teacher appointment and province	55
Table 37: Student teacher ratios at secondary level(grade 9-12) by type of school and teacher appointment	57

Table 38: Number of non-teaching staff by type of staff and school	58
Table 39: Proportion of lower and upper basic level students by grade and province receiving textbooks on time	58
Table 40: Proportion of upper basic students receiving textbooks on time, by grade and province ..	60
Table 41: Total school age projected population by age and gender.....	61
Table 42: Gross and Net Intake Rates in grade 1 by gender and province.....	62
Table 43 : Gross and Net Enrolment Rates at lower and upper basic level by gender and province...	63
Table 44: Gross and Net Enrolment Rates secondary level by gender and province.....	65
Table 45: Promotion, repetition and dropout rates at lower basic level grades by gender and province	67
Table 46: Promotion, repetition and dropout rates at upper basic level grades by gender and province	68
Table 47: Survival and completion rate and years taken for certification by basic education level, gender and province	69
Table 48: Promotion, repetition and dropout rates at upper basic level by grade, gender and province	71

FIGURES

Figure 1: The development of Nepal's Educational Management Information System, 1962–2018	2
Figure 1: Map of Nepal	15
Figure 2: Ratio of ECED centres and PPE classes to enrolled children by provinces (2018/19)	18
Figure 3: Number of secondary students enrolled by subject stream and grade (2018/19)	32
Figure 4: Number of students enrolled in lower basic (left) and upper basic (right) in religious schools by province and gender (2018/19)	33
Figure 5: Number of secondary students enrolled in religious schools by province (2018/19)	33
Figure 8: Number of students enrolled in alternative and non-formal education (2018/19)	41
Figure 6: Number of lower basic students enrolled in schools with Maithali, Rana Tharu or Awadhi as their mother-tongue (2018/19)	45
Figure 7: Number of schools using the various teaching methods (2018/19)	45
Figure 9: Proportions of male and female head teachers in a sample of 6,686 head teachers in community and institutional schools	49
Figure 10: Average age of teachers in years by type of school (2018/19)	50

ABBREVIATIONS

CEHRD	Centre for Education and Human Resource Development
DEO	District Education Office
ECED	Early childhood education development
EDCU	Education Development and Coordination Unit
EMIS	Educational Management Information System
GER	Gross Enrollment Rate
GIR	Gross Intake Rate
GPI	Gender Parity Index(es)
HS	higher secondary
INGO	International Non-Government Organization
KG	Kindergarden
KPI	Key Performance Indicator
LKG	lower kindergarden
LS	upper basic
MoEST	Ministry of Education, Science and Technology
NASA	National Assessment of Student Achievement
NER	Net Enrollment Rate
NGO	Non-Government Organization
NIR	Net Intake Rate
PPE	Pre Lower basic Education
RTI	Research Triangle Institute
SDG	Sustainable Development Goal
SEE	Secodnary Education Examination (Grade 10 Equivalent)
SMC	School Management Committee
SSDP	School Sector Development Plan
STR	Student Teacher Ratio
UKG	upper kindergarden

1 GENERAL OVERVIEW

1.1 Introduction

This is the twenty-eighth edition in the series of Flash Reports produced by the CEHRD since Flash reporting began in 2004. It is also the second year of Flash reporting to present EMIS data by the country's new administrative setup under the 2015 federal constitution of 7 provinces and 753 local governments.

This Flash Report I, which was prepared by the Centre for Education and Human Resource Development (CEHRD), presents the school intake statistics for academic year 2018/19 (April 2018 to March 2019).

Flash reports – Nepal's education authorities produce three types of Flash reports to report the main education statistics for each academic year:

- Flash I reports present the intake data at the beginning of the academic year covering the input and process indicators: numbers of students enrolled, the number of teachers, student-teacher ratios, whether or not textbooks are received on time and other school-related information.
- Flash II reports show output data at the end of each academic year covering the output and programme indicators: including data on student retention, attendance, school performance (SIP, Financial and Social Audits), student achievement and other indicators.
- Consolidated Flash reports are updated each year to present the five-year trend of intake and output data.

These reports present the data submitted by schools via Web-base portal of Integrated Educational Management Information System (IEMIS) to the local, province and central governments. The data presents the situation from early childhood education and development (ECED) and pre-lower basic education (PPE) through to the secondary level (Grades 11 and 12) in Nepal's community (public), institutional (private) and religious schools.

SSDP – The Most activities in Nepal's school education sector come under the current overarching plan, the School Sector Development Plan (SSDP, 2016-2023). Based on this seven-year plan, a five-year (2016–2021) costed SSDP programme was developed, which is being implemented through a sector wide approach (SWAp).

The SSDP is being implemented based on the lessons learned during previous education plans and programmes and to support Nepal's achievement of Sustainable Development Goal(SDG) 4 to ensure inclusive and equitable quality education and promote lifelong learning opportunities for all.

Purpose of Flash reports – The overall purpose of Flash reports is to show trends and provide evidence to inform the policy, planning, programming, resource management, implementation and monitoring of the school education sector, particularly by identifying gaps in provision and disparities in achievement:

- Flash report data is a key means for federal, provincial and local governments and policy makers to monitor the progress towards achieving the SSDP targets against its Results Framework and Key Performance Indicators (KPIs), and also against the SDG 4 indicator framework, which is part of Nepal's National Plan of Action (NNPA) for the education sector to 2030.

- This 2018/19 Flash 1 report specifically informs the Annual Strategic Implementation Plan (ASIP) and Annual Work Plan and Budget (AWPB) for academic year 2019/20.

1.2 Report Preparation

Process – National Flash reports are prepared by the EMIS Core Team, which is headed by the Deputy Director General of CEHRD’s Planning and Monitoring Division. The draft version of this 2018/19 Flash I Report was shared with MoEST, CEHRD and the Nepal Local Education Development Partner Group (LEDPG) for feedback, based on which, a revised draft was presented and discussed at the November 2018 Joint Review Mission (JRM). The report was subsequently finalized based on further feedback and actions agreed in the Mission.

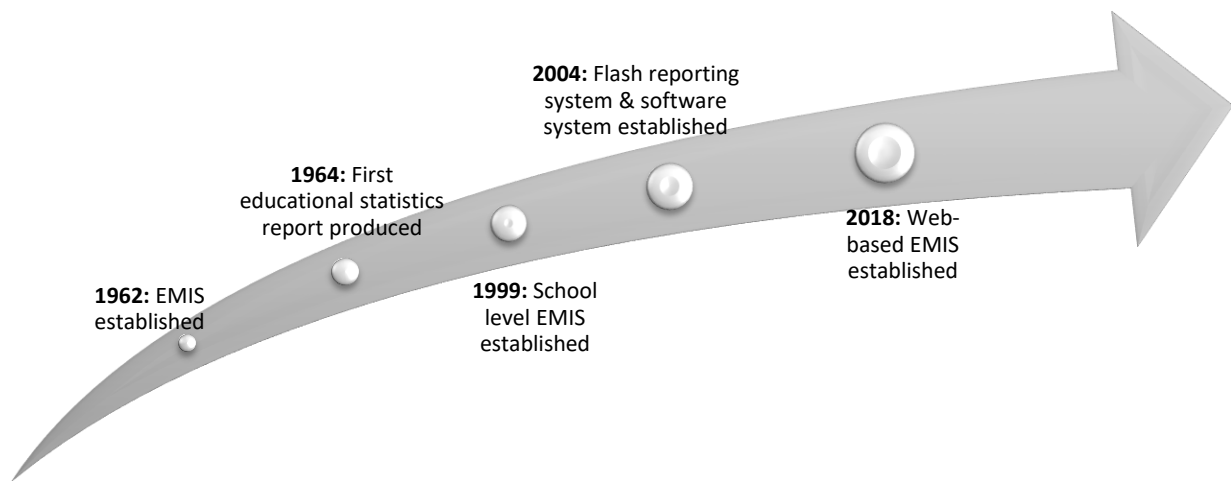
Uploaded data – The data in this report is derived from the data directly uploaded by schools onto the web-based IEMIS portal using School Level Excel Based IEMIS. This is the first Flash report to be developed using this web-based modality, which delayed its completion due to the need to ensure that all schools and their local governments properly uploaded to reported their data. Overall, 96% of all schools (33,020 schools) uploaded their data onto the IEMIS web-portal. The data was then consolidated and reflected in the portal’s interface in real-time and the data tables downloaded from the IEMIS portal to develop this report. Note that, the portal is yet to include and link other database and also schools that are to be verified as yet to report or having closed or been merged with another school.

1.3 Transition to a Web-based IEMIS

Previous situation – Flash reporting is going through transitions related to the reporting modality and the new administrative setup. Until 2015, EMIS data was collected by schools on standard forms, which were then manually consolidated, first by district education offices (DEOs) and then by regional education directorates (REDs). The consolidated data was sent to the Department of Education (DoE), where it was entered into the EMIS database, based on which Flash reports were produced.

Electronic IEMIS – In 2015, the electronic IEMIS modality was introduced, first for schools and district education offices and subsequently for local governments (upon their establishment in 2016/17) to enter data directly. In 2017/18, a web-based IEMIS platform was established for schools and local governments to upload their data directly onto the portal using School Level Electronic Excel based IEMIS. Figure 1 shows the transition of EMIS from its beginning in 1962.

Figure 1: The development of Nepal’s Educational Management Information System, 1962–2018



Electronic EMIS – Thus, in 2016, schools began reporting their Flash data on a standard School Level Electronic Excel based IEMIS. This initiated electronic-based data collection by schools. Improvements were subsequently made in the electronic-based EMIS, which now includes the detailed information of each student of all grades tracked across multiple years, including scholarships, attendance and annual performance. Information on teachers, non-teaching staff, physical infrastructure and other information is also available. Up to 2017/2018, schools sent their data to the electronic-based EMIS through emails and pen drives.

Web-based data uploading – Beginning in 2018/19, all schools and local governments upload their Flash data directly to the IEMIS web portal at <https://EMIS.doe.gov.np>. Level-wise login credentials are provided to all resource persons and EDCU and local government staff, who provide login credentials to their schools. Schools without computers and electricity use facilities at nearby schools or resource centres and Local government education office to upload their data. Guidance is available for schools on how to upload their data in [an IEMIS video tutorial](#) on the Internet.

Access to data – Access to Flash report information is a priority for school education system decision makers. In the web-based IEMIS:

- schools can upload, manage, view and use data on education indicators
- local governments can view and use data and also monitor and follow-up the status of schools in their areas;
- EDCUs can view and use the status of schools in their areas;
- provincial ministries of social development (PMSD) and education development directorate (EDDs) can view and use information on the schools in their areas; and
- MoEST and CEHRD staff can access the Flash information on all schools nationwide.

Development priorities for IEMIS–MoEST priorities for academic year 2019/20 are the development of an access protocol (including public access) and a validation/consolidation function for EMIS data at local government level for the full alignment of the EMIS with the new federal structure.

Database updated – Note that following the 2016/17 restructuring of administrative boundaries, the details of each school were verified and updated in the EMIS database. However, in some cases, the status of schools (especially those yet to report and closed and merged schools) is yet to be verified.

1.4 Training of EDCU and Local EMIS Officers

The following training programmes were conducted and support provided in 2018 to enable EMIS stakeholders to carry out their responsibilities:

- Province 1 and Far Western Province conducted two-days EMIS training programmes for their EDCU and local government representatives.
- EDCU and local government staff in local governments in Saptari, Bara and Parsa districts were trained with support from the Early Grade Reading Programme (EGRP), UNICEF and World Education.
- The local governments in Sindhupalchowk, Kavrepalanchowk, Kathmandu, Nuwakot, Makwanpur and Dhading district EDCUs in Province 3 conducted one-day EMIS trainings for EMIS stakeholders.
- SEEDS NGO supported to conduct an EMIS training for local government stakeholders in Sindhuli district.
- The EMIS officers and local government staff from local governments in Kaski, Tanahu, Parbat, Lamjung, Nawalparasi, Rupandehi, and Mustang districts of Province 4 were trained in Butwal with support from EGRP (Research Triangle Institute, RTI).
- Local governments in Dang, Banke, Bardiya and Surkhet districts of Provinces 5 and 6 were provided with a two-days orientation on the EMIS in Nepalgunj with support from EGRP (RTI).
- Local governments in Siraha, Dhanusha, Mahottari, Sarlahi and Rautahat districts in Province 2 were guided and supported by CEHRD to complete their EMIS related works in 2018.

There remains a large need to build the capacity of schools, local and provincial governments and central level staff to collect, upload and use of IEMIS data.

1.5 Federal Transition and Challenges

Abolition of DEOs – Nepal’s transition from a unitary to a federal structure has shifted responsibilities and mandates across the tiers of government. One of the most significant changes was the abolition of district education offices (DEOs), which were previously responsible for collecting and consolidating EMIS data in their districts. Although district-level education development coordination units (EDCUs) have been established to carry out some support functions, the abolition of DEOs has led to fewer staff, including school supervisors and resource persons, available to engage and support school level EMIS reporting. However, the new direct reporting by schools to the IEMIS portal prevented the severe disruption of EMIS reporting during the transition to the new administrative setup.

Challenges – The transition to the new EMIS has presented challenges in terms of some schools’ limited capacity to report in the new way while a number of institutional schools have yet to comply with the new reporting modality.

Lack of adequate staff in local governments – Another major challenge has been the lack of adequate staff, capacity and facilities in many local governments for co-ordination, collection, processing and overall management of the IEMIS data. Under the new administrative setup, the country’s 753 local governments are responsible for school education. To mitigate disruptions due to staff shortages, the erstwhile DEO EMIS officers who had been transferred to the EDCUs in the same districts were mobilized to support local governments to follow up with schools on IEMIS

management and reporting. Where these personnel were not available CEHRD provided technical back up support to local governments with resource persons and school supervisors played a critical roles.

Less reporting – The above challenges have resulted in less reporting. The previous academic year’s Flash report (2017/18) was comprised of data from 35,601 schools, while this year’s report presents data from the only 33,020 schools who had uploaded their data by 11 October 2018. The data on schools that had not reported by this date was migrated from the last school year and adjusted to get the full data set and information. The status of the 2,581 schools that have not reported will be verified and reflected in subsequent 2018/19 and 2019/20 FlashII and consolidated reports.

Full picture – With the engagement of local governments in management, collecting and analysing IEMIS data, it is expected that the reported number of ECED centres and PPE classes, schools and enrolled children and students will increase to include the remaining ECED/PPEs and schools in the next Consolidated and Flash Reports.

1.6 Data Reliability

The electronic-based IEMIS has validation rules to minimize reporting errors and prevent inconsistent data entry. The responsibilities of each agency and level for Flash reporting are well defined:

- Head-teachers are responsible for completing their schools’ IEMIS data while SMC chairpersons, Local government education officer/staffs and resource persons should approve this data prior to it being uploading.
- Local governments are responsible for school education, with EDCUs to support local governments to manage IEMIS data management, collection and uploading and help maintain data quality through visits, phone calls and emails.
- In the federal context and with the introduction of the web-based EMIS, the local governments will have to verify the data of the schools that are yet to report as a requirement for schools to receive supports. This will increase quality of data and compliance of institutional schools and ECED/PPE centres within their jurisdiction.

Independent Verification of IEMIS– As per requirement of the SSDP, there is a provision of 3 rounds Independent Verification of IEMIS, where the first round of Independent Verification was completed in the fiscal year 2016/017 and the second round of Independent Verification is ongoing. As mention above due the compliance to all types and level of schools to use the electronic based school level IEMIS, the first round of IVA report suggested that there is no significant inconsistency between the reported data in IEMIS and schools’ records, but there are needs of capacity development to use of IEMIS at school level in different activities of the schools. Based on the suggestions highlighted in the first round of Independent Verification Report, the CEHRD has upgraded the IEMIS to the web-based IEMIS and provide more opportunities to use of IEMIS data and information at school, local level, province and central level by linking other database as well.

1.7 Lessons Learned

The lessons learned from the 15 years of Flash Reporting System:

- Schools and local governments need timely support on uploading their data to the web-based IEMIS.
- CEHRD needs specifically assigned staff to manage the IEMIS database and provide technical support to stakeholders. Staff who are regularly transferred should not be appointed to these positions. Either non-transferrable staff or outsiders should be assigned to manage the technical aspects of IEMIS. The regular transfer of such staff will undermine the sustainability of the web-based IEMIS.
- The capacity of EMIS officers at ministerial, provincial, EDCU and local government levels needs enhancing.
- All schools use the electronic Excel-based IEMIS to enter their data into, which they then upload. Schools with electricity and computer facilities should now be provided with a web-based data entry platform that can be accessed through the internet using tablets.
- The current EMIS captures student details from ECED centres and PPE classes through to Grade 12. However, the timing of the flash reporting system and Grade 11 and 12 enrolment do not coincide. There is a need to link the EMIS database to the National Examination Board (NEB) database so that higher secondary level data can be accurately provided.
- The EMIS should be linked to other related databases including those of the Central Level Project Implementation Unit (CLPIU) and the Teacher Service Commission (TSC). Note that this should not necessarily entail other agencies surrendering access to their information systems.
- Many local governments have changed their names (for example, Lekhnath Metropolitan City has become Pokhara Metropolitan City), although the records of these changes are difficult to find.
- The collection of data from institutional schools is a major issue for many local governments.
- The ownership of institutional schools sometimes leads to the loss of institutional memory on the provision of EMIS data and it is challenge to provide technical support on the EMIS to these schools.
- The links need strengthening between EMIS data and school level planning to encourage the more timely reporting of EMIS data by all schools.

1.8 The Key Findings

The major findings of the Flash Report I, 2018/19(see Tables A, B and C):

ECED and PPE

- The number of ECED centres and PPE classes (35,993) slightly decreased from the 36,568 in 2017/18 due to the closure and merging of some centres and classes. School and community-based classes and centres account for 30,097 (83.62%) of centres, which is also a slight decrease from the previous year. Even so, the number of children enrolled in ECED and PPE has increased to 973,900 in 2018/19 from 957,087 in 2017/18 – an increase of about 2%.

Equity

- Gender parity has been achieved in school education. The gender parity index (GPI) for the net enrolment rate (NER) remains at 0.98 at lower basic level, 0.97 at upper basic level, 0.98 at basic level, 1.01 at secondary level with grade 9-10, 1.02 at secondary with grade 11-12 and 1.01 at secondary level (Grades 9–12) – almost the same as the previous year.

- In 2018/19, girls make up 49.7% of enrolments at lower basic level (50.6% in previous year), 50.2% at upper basic level (49.8% in previous year) and 49.9% at basic level (49.9% in previous year). Girls also make up 50.3% of secondary level enrolments (50.3% in previous year), 50.7% of higher secondary enrolments (53.9% in previous year) and 50.4% of Grade 9–12 enrolments (52.5% in previous year). Note that when girls enrol, they tend to continue their education more than boys.
- Dalit children account for 20.0% of lower basic level, 15.6% of upper basic level and 12.5% of secondary level with grade 9-10 and at 7.0% secondary level with grade 11-12 enrolments.
- Janajati (ethnic group) children make up 34.3% of lower basic, 37.9% of upper basic and 39.9% of secondary level with grade 9-10 and at 23.1% secondary level with grade 11-12 enrolments.
- In 2018/19, 49,340 children from the 22 extremely disadvantaged Janajati groups have enrolled in lower basic level (61,541 in previous year), 18,971 in upper basic level (23,283 in previous year), 8,745 in secondary level with grade 9-10 (11,452 in previous year) and 1,649 in secondary level with grade 11-12 (2,749 in previous year).
- Across all types of schools, female teachers make up 46.6% of lower basic level teachers (44.6% in previous school year), 29.1% at upper basic level (30.5% in previous year), 19.1% at secondary level with grade 9-10 (19.2% in previous year) and 18.6% at secondary level with grade 11-12 teachers.
- In all types of community schools, female teachers made up 43.9% of teachers at lower basic level (41.0% in previous year), 22.0% at upper basic level (25.4% in previous year), 15.8% at secondary level (15.9% in previous year) and 19.6% of all higher secondary teachers.
- Dalit teachers make up 5.8% of lower basic level teachers (5.6% in previous year), 4.9% of upper basic level teachers (4.5% in previous year) and 5.7% at secondary level with grade 9-10 (5.4% in previous year) and secondary with grade 11-12 is 4.1%.
- Janajati teachers make up 32.6% of lower basic level teachers (32.8% in previous year), 26.1% of upper basic level teachers (24.8% in previous year) and 20.4% of secondary level with grade 9-10 teachers (19.5% in previous year) and secondary level with grade 11-12 is 18.7%.

Access

- The gross intake ratio (GIR) in Grade 1 is 123.9% (128.6% in previous year) while the net intake ratio (NIR) is 96.3% (95.9% in previous year).
- The gross enrolment ratio (GER) is 118.8% at lower basic level (132.3% in previous year), 94.6% at upper basic level (108.0% in previous year), 108.8% at basic level (120.1% in previous year), 91.6% at secondary level with grade 9-10 (80.3% in previous year) and 45.0% at secondary levels with grade 11-12 (40.9% in previous year) and 66.2% at secondary level with grade 9-12 (60.6% in previous year).
- The NER is 96.5% at lower basic level (97.2% in previous year), 88.9% at upper basic level (87.4% in previous year), 92.7% at basic level (92.3% in previous year) and 68.1% at secondary level with grade 9-10 (65.9% in previous year) and secondary with grade 11-12 is 24.7% while it is 46.4% at secondary with grade 11-12.

Quality

- In Grade 1, the promotion rate is 82.4% (82.5% in previous year) and the repetition rate 12.8% (13.9% in previous year).

- In Grade 5, The promotion rate is 92.6% and the repetition rate 4.4% compared to 92.9% and 4.1% in the previous year.
- In Grade 8, the promotion rate is 91.2% and the repetition rate 3.7% (90.6% and 3.9% in previous year).
- The survival rate to Grade5is 89.6%, with 89.9% of girls and 89.3% of boys (compared to an overall rate of 88.3% and 87.3% for boys and 89.3% for girls in the previous year).
- The overall survival rate to Grade8is 77.9%, with 78.2% of girls and 77.6% of boys (compared to total 77.4% and 77.1% for boys and 77.7% for girls in previous year).
- The overall survival rate to Grade10 was 58.4%, with 59.6% for girls and 57.4% for boys.
- According to the 2012 NASA report (ERO 2012), the average student learning achievements in Grade 3 were 59.4% in mathematics and 62.6% in Nepali. However, the 2015 NASA report reported only 45.3% in mathematics and 51.5% in Nepali subjects.
- According to the 2012 NASA report, the average student learning achievements in Grade 5 were 53.3% in mathematics, 59.7% in Nepali and 53.6% in English. However, the 2015 NASA reported 48.7% in mathematics, 46.3% in Nepali and 46.8% in English subjects.
- According to the 2013 National Assessment of Student Achievement (NASA) report (ERO 2013), the average student learning achievements in Grade 8 were 35% in mathematics, 48% in Nepali and 41% in social studies subjects.
- The 2011 NASA report and the 2012 NASA reports found that Achham, Bardiya, Jumla, Khotang, Mahottari, Rolpa, Saptari, and Udayapur districts and the Eastern- and Mid-Western development regions had low level of achievement in education outcomes. Similar situations were observed in these districts and regions in the 2016/17Flash I Report (DOE 2016).
- In 2018/19, the student-teacher ratio (based on approved teacher positions) in community schools is 27:1 at lower basic level (33:1 in previous year), 54:1 at upper basic level (60:1 in previous year), 33:1 at basic level and, 41:1 at secondary level with grade 9-10 (40:1 in previous year). Although the situation has improved, there remains a large need to increase the number of teacher positions at upper basic and secondary levels.
- The average percentage of students receiving the full set of textbooks within the second week of the 2018/19academic year is 92.8% at lower basic level (90.9% in previous year), 91.3% at basic level (91.3% in previous year) and 95.4% at secondary level (94.2% in previous year).

Efficiency

- School-student ratios for community schools remained at 1:97 at lower basic level, 1:119 at upper basic level, 1:145 at basic level, 1:122 at secondary level with grade 9-10, 1:185 at secondary level with grade 11-12 and secondary with grade 9-12 is 206.
- The share of all student enrolment in community schools remained at 74.9% at lower basic level, 76.4% at upper basic level, 78.7% at secondary level and 88.0% at higher secondary level.

Table A: Number of schools by type, unit and level (2018/19)

School types	Total	Community	Institutional	Religious
ECED and PPE	35,993	29,645	5,896	452
Schools:				
Total units	35,055	27,728	6,206	1,121
Lower basic level	34,667	27,564	6,007	1096
Upper basic level	16,065	11,548	4,401	116
Basic level education	34,841	27,690	6,030	1,121
Secondary level	9,985	6,587	3,362	36
Higher secondary level	3,728	2,858	866	4
Secondary level education	10,157	6,587	3,534	36

Table B: Number of students enrolled by type, level and gender (2018/19)

School level	Total		Community		Institutional		Religious	
	Total	Girls	Total	Girls	Total	Girls	Total	Girls
ECED and PPE	973,900	449,075	498,849	247,848	467,486	197,479	7,565	3,748
Lower-basic (1–5)	3,730,602	1,855,192	2,734,695	1,446,520	937,460	377,292	58,447	31,380
Upper-basic (6–8)	1,824,777	916,050	1,389,783	736,584	431,160	177,765	3,834	1,701
Basic level	5,555,379	2,771,242	4,124,478	2,183,104	1,368,620	555,057	62,281	33,081
Secondary (9-10)	1,027,512	516,420	807,967	424,372	218,935	91,868	610	180
H_secondary (11-12)	631,634	320,097	344,707	193,709	75,797	45,143	-	-
Secondary level	1,659,146	836,517	1,152,674	618,081	294,732	137,011	610	180

Table C: Number of teachers by level, gender and teacher types (2018/19)

Teacher types	Lower-basic	Upper-basic	Basic	Secondary	Higher secondary	Secondary
Total Approved positions and Rahat	102,047	25,842	127,889	19,669	5,859	25,528
Approved positions: Permanent	55,665	12,013	67,678	9,968	0	9,968
Approved positions: Temporary	24,511	4,220	28,731	2,803	1,918	4,721
Rahat[1]	21,871	9,609	31,480	6,898	3,941	10,839
Reported in all types of schools:	198,444	54,071	252,515	43,187	18,511	61,698
Reported in all types of schools: Female	92,560	15,728	108,288	8,262	3,446	11,708
Reported in all community schools: Total	147,309	37,407	184,716	26,734	13,787	40,521
Reported in all community schools: Female	64,702	8,049	72,751	4,239	2703	6,942
Reported in all institutional schools: Total	49,597	16,618	66,215	16,353	4,721	21,074

Reported in all institutional schools: Female	27,504	7,490	34,994	4,008	743	4,751
Reported in all religious schools: Total	1,538	189	1,727	100	3	103
Reported in all religious schools: Female	354	46	400	15	0	15

1.9 Progress on SSDP Key Performance Indicators

The following table: D, shows the progress made against SSDP's Key Performance Indicators (KPIs) to 2018/19 compared with the base year status and the five and seven year targets.

- The gross enrolment ratio (GER) in ECED and PPE improved slightly in 2018/2019.
- The percentage of Grade 1 students with ECED/PPE experiences increased by 0.6%.
- The gross intake rate decreased this year, while the net intake rate improved, which is a significant boost to maintaining age-appropriate students in the classroom. The same trend is seen in GER and NER at lower basic level.
- Gender parity has been maintained overall at all levels of community schools except in all levels of institutional schools, which have more boys than girls.

Table D: Progress status on SSDP Key Performance Indicator targets to 2018/19

Indicators		Baseline (2015/16)	3-year target (to 2018/19)	Achievements (in 2016/17 to 2018/19)			5-year target (to 2020/21)	7-year target (to 2022/23)
				2016/17	2017/18	2018/19		
1. Basic education (ECED and PPE)								
1.1	Gross enrolment ratio (GER) in ECED and PPE	81 ^a	86	82.9	84.1	84.7	89.5	94
1.2	% of ECED/PPE teachers with required qualification	93.7 ^a	95.5	93.8	94.2	94.5	97	100
1.3	% of ECED/PPE teachers with one-month training	0	30	N.A.	4.7	10.4	65	100
1.4	% of Grade 1 new entrants with ECED/PPE experience	62.4 ^a	68.5	64.7	66.3	66.9	73	85
2. Basic education (Grades 1–8)								
2.1	Gross intake rate in Grade 1	136.7 ^a	130.5	133.5	128.6	123.9	127	115
2.2	Net intake rate in Grade 1	93.9 ^a	95	95.2	95.9	96.3	96	100
2.3	GER of basic (Grades 1-5)	135.4 ^a	130.5	134	132.3	118.6	125.5	115
2.4	Net enrolment ratio (NER) in basic education (Grades 1-5)	96.6 ^a	97.5	96.9	97.2	96.6	98.5	100
2.5	GER of basic education (Grades 1-8)	120.1 ^a	118	122	120.2	109.2	115	112
2.6	NER of basic education (Grades 1-8)	89.4 ^a	94	91.0	92.3	92.7	95	100
2.7	Gender parity index (GPI) in NER in basic education (Grades 1-8)	1 ^a	1	1.00	1.00	1.03	1	1
2.8	Survival rate for Grade 8	76.6	86	75.9	77.4	77.9	92	97
2.9	Completion rate for basic education level	69.6 ^a	78.5	68.4	70.7	71.3	85	90
2.1	% of out of school children in basic education (age 5-12)	10.6 ^a	7.5	9.0	8.7	7.3	5	0
2.11.1	Student reading proficiency (%) in Grade 3	12.8	14.1				15.6	60
2.12.1	Student learning achievement scores (%) in Grade 5	Maths: 48 ^b	52	49 ^b	49 ^b	49 ^b	56	60
2.12.2		English: 47 ^b	53	47 ^b	47 ^b	47 ^b	57	60
2.12.3		Nepali: 46 ^b	54	46 ^b	46 ^b	46 ^b	59	65

Indicators		Baseline (2015/16)	3-year target (to 2018/19)	Achievements (in 2016/17 to 2018/19)			5-year target (to 2020/21)	7-year target (to 2022/23)
				2016/17	2017/18	2018/19		
2.13.1	Student learning achievement scores (%) in Grade 8 (based on National Assessment for Student Achievements, NASA)	Maths: 35 ^c	48	35 ^c	35 ^c	35 ^c	55	60
2.13.2		Nepali: 48 ^c	52	48 ^c	48 ^c	48 ^c	57	62
2.13.3		Science: 41 ^c	49	41 ^c	41 ^c	41 ^c	55	60
3. Secondary education								
3.1	GER in Grades 9-12	56.7 ^a	72	56.9	60.6	66.2	85	90
3.2	NER in Grades 9-12	37.7 ^a	45	38.9	43.9	46.4	53	60
3.3	Survival rate to Grade 10	37.9 ^a	50	45.2	57.1	58.5	65	75
3.4	Survival rate to Grade 12	11.5	18	NA	17.2	22.2	25	31
3.5	GPI in NER in Grades 9-12	0.99 ^a	1	0.98	0.99	1.07	1	1
3.6	Number of model schools	0	600	240	196	196	1,000	1000
3.7	Number of students enrolled in technical subjects in Grades 9-12	9,750 ^a	72,540	15,445	23,415 ¹	29,269 ²	102,600	126,600
4. Non-formal education and lifelong learning								
4.1	Literacy rate for 6 year old+	78 ^d	85	78 ^d	78 ^d	78 ^d	87	90
4.2	Literacy rate for 15-24 year olds	88.6 ^e	92	88.6 ^e	88.6 ^e	88.6 ^e	95	98
4.3	Literacy for 15year olds and above	57 ^f	70	57 ^f	57 ^f	57 ^f	75	80
5. Teacher management and professional development								
5.1	% of female teachers in basic level	38.8	42	40.7	41.2	43.1	45	50
6. Sector finance								
6.1	Education sector budget as % of national budget	12.04%	15%	11.09%	9.91%	10.69%	17%	20%

a: DOE (2016); b: ERO (2016); c: ERO (2016); d: NPC (2016); e: NPC (2014); f: CBS (2012); g: RTI (2014), h: ERO (2014)

¹Agriculture and science 10,700; English 12,645; music education 70

²Agriculture and Science 13,375; English 15,806; music education 88

2 SCHOOL LEVEL EDUCATION

2.1 Disaggregation of Data

This Flash report presents data disaggregated across the following categories.

2.1.1 Types of ECED and PPE

The two types of early childhood development provision are ECED centres and PPE classes, which are both included in the basic level of education. ECED centres include separate community based, community school based and institutional school based PPE classes. PPE classes are run both in and by community schools and institutional schools.

Community schools based ECED:

- PPE classes as part of the school funded by the school's and
- Community ECED centres that are physically separate from the school and the school based ECED centres are funded by the government and respective community.

The majority of community schools run 1-year of ECED, with an option of an additional one year if demanded by the local community. Note that some community schools also operate ECED centres and PPE classes through government-funded school-based and community-based modalities.

Most institutional schools run PPE programmes for 3 to 5 year olds starting from playgroup and running through Montessori, nursery, lower kindergarten (LKG), and upper KG. The same levels are also provided by privately run ECED centres.

Note that prior to 2018/2019, ECED/PPE teachers were reported as ECED/PPE facilitators in Flash and consolidated reports, but, from 2018/2019 and this report they are being reported as ECED/PPE teachers. Note that ECED/PPE students are referred to as 'children' throughout this report.

2.1.2 Types of schools

In Nepal the types of schools are community schools (government or public schools), institutional schools (private or boarding schools) and religious schools (traditional schools).

Community schools – There are four types of community schools:

- Community aided schools, with at least one approved position of teacher by level, full salary and other expenses paid by the government.
- Community managed schools, with teachers' salaries and other expenses fully paid by the government, but the school's management responsibilities lies with communities.
- Teacher aided/Partially aided community schools, with no approved teacher but at least one rahat teacher position with salaries fully paid by the government.
- Unaided community schools, with none of the approved and rahat teacher position, which receive negligible financial support from the government.

Note that all community schools receive the management cost and PCF for free textbooks for all students within the second week of the first month of each academic year. Eligible students in community schools also get scholarship support from the government. These schools have non-teaching staff who are paid from government or schools' own sources.

Institutional schools – The three types of institutional schools are those formed through private trusts, through public trusts or running under the Companies Act. Their teachers and non-teaching staff are privately funded and almost all expenses of students (i.e. tuition fee, text books and others) are bear by the parents.

Religious schools – The main types of religious schools are Madrassas, Gumbas/Bihars, Ashrams/Gurukuls. They teach religious practices but have been provided with financial and other support from the government once and when they mainstream into the formal education system by following the pedagogical rules and regulations set by the Nepal Government. As there are only a few religious schools and they are not run as for-profit businesses, the government classifies them as type of community school. Religious schools that follow national education standards are often provided with grants for teachers' salaries. Students' are provided with textbooks free of cost and some students receive scholarships and other incentives as well.

2.1.3 School levels, units and types of teachers

School level – The different levels of schooling are ECED/PPE, lower basic (Grades 1–5), upper basic (Grades 6–8), upper basic (Grades 9–10) and higher secondary (Grades 11–12). The basic level of education include one year of ECED/PPE and Grades 1–8 inclusive, while secondary level includes Grades 9–12. And note that until 2008/2009 schooling was divided into lower basic (Grades 1–5), upper basic (Grades 6-8), secondary (Grade 9-10) and higher secondary (grade 11-12 or 0+2)

Units – Nepal's schools can be disaggregated in terms of units, which can have multiple levels. A school that provides Grades 1 to 12 has lower basic, upper basic, upper basic and higher secondary level within it and therefore has all four levels. However, schools by unit means schools will be represented once.

Schooling age – The prescribed age groups for the schooling by level of school are:

- 5–9 years for lower basic level (Grade 1-5)
- 10-12 years for upper basic level (Grade 6–8)
- 13-14 years for upper basic level (Grades 9–10)
- 15-16 years for higher secondary level (Grades 11–12).

Types of teacher – There are four types of teachers in community schools:

- permanent teachers in approved positions
- temporary teachers in approved positions
- Rahat teachers positions; and
- privately funded teachers paid through local governments, communities, INGOs, NGOsand/or schools' own sources of income.

2.1.4 Other categories

Administrative divisions and eco-belts– Nepal has 7 provinces and 753 local governments. One hundred and thirty-seven local governments are in Province 1, 136 in Province 2, 119 in Province 3, 85 in Gandaki province (Province 4), 109 in Province 5, 79 in Karnali Province (previously Province 6), and 88 in Far Western Province (previously Province 7). In addition, the government has categorised local governments into the eco-belts of Mountain, Hill, Terai and Valley (Kathmandu Valley) local governments (see Table A1.1 in Annex 1).

Percentage of literate population by level of education: beginners

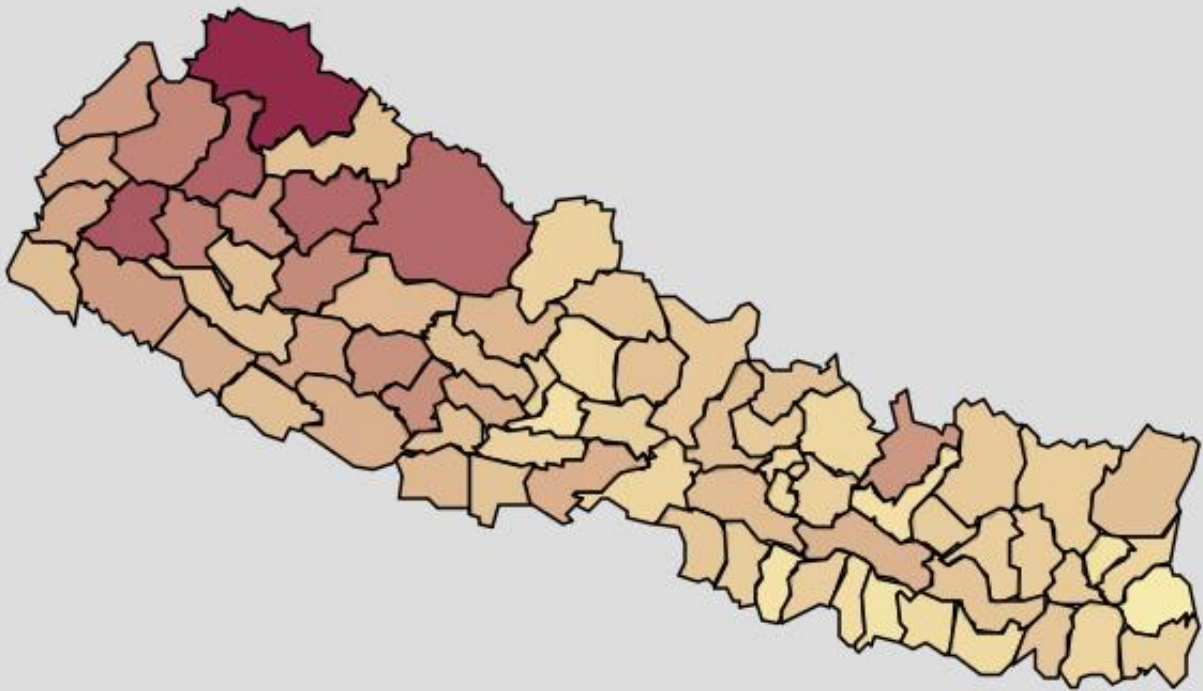


Figure 1: Map of Nepal, Source: Survey Department

Gender – Data is given separately for girl students and female teachers and other subjects as well as by total number of boys and girls or male and female as traditionally females have had less access to education and some teaching positions.

Caste and ethnicity – Nepal has a diverse array of castes, ethnicities and religious and minority groups. Until 2018/19 the EMIS has only collected disaggregated data on Dalit (traditionally low-caste groups), and Janajati (ethnic groups) students and teachers. This data was collected by the Dalit and Janajati sub-groups including the 22 most disadvantaged Janajati groups. It is now recognised that more disaggregated data is needed to show the situation of other traditionally disadvantaged groups and efforts are underway to include Madhesi, Muslim, and other caste/ethnic groups in the EMIS template. However, it remains problematic that traditionally lower status caste and ethnic groups may provide other surnames to avoid the discrimination, which is unfortunately still common in some parts of Nepal. This includes students at the time of enrolment.

Type of disability – The number of students reported as having a disability are given by seven types of disability (physical, mental, hearing impaired, visually impaired, low vision, hearing and visual impaired, vocal and speech related disability) and multiple disabilities.

2.2 Early Childhood Education and Development and Pre-Lower basic Classes

Early childhood education and development is the foundation for children’s overall development and their readiness to enter, learn and participate in formal education, as reflected in SDG target "4.2:By 2030 ensure that all girls and boys have access to quality early childhood development, care and pre-lower basic education so that they are ready for lower basic education." The government is striving to respond to the need to increase access to quality ECED and PPE to improve the physical,

intellectual, social and emotional development of all 4 to 5 year-olds. The SSDP calls for strengthening equitable access to one-year of ECED or PPE to improve school readiness by expanding appropriate school and community-based models.

2.2.1 Major activities in 2018/19

Provision has been made to standardize, monitor and support the quality of newly established and existing ECED centres and PPE classes:

- All newly recruited ECED/PPE teachers must have passed their Grade 10 examinations.
- ECED/PPE teachers who do not meet this criteria must take the professional development package. A one-month intensive training and refresher training is being provided with targets for all ECED/PPE teachers to have taken this training by the end of SSDP in 2023.
- ECED/PPE orientation programmes are being provided to encourage local governments to extend provision as per their mandate under the federal constitution.

In addition, areas of possible collaboration between the government, non-government and private sector actors in establishing ECED centres and PPE classes have led to new partnerships to run community-based, school-based and privately managed provision.

2.2.2 Number of ECED centres and PPE classes

Table 1: Number of ECED centres and PPE classes by types, province, type and eco-belt (2018/19)

Province	Total	Community	Institutional
Province 1	6,832	5,515	1,317
Province 2	4,886	4,375	511
Province 3	6,835	5,066	1,769
Gandaki	4,156	3,526	630
Province 5	6,393	5,382	1,011
Karnali	2,719	2,587	132
Far Western	4,172	3,646	526
Nepal	35,993	30,097	5,896

The table:1 above presents the number of ECED/PPES by types and province. In academic year 2017/18, there were 36,568 ECED centres and PPE classes in Nepal of which 30,448 (84.4%) were community or school-based. The remaining 6,120 (16.7%) were operated by institutional schools or were privately run. In 2018/19, the EMIS reports 35,993 ECED centres and PPE classes (98.4% of the previous academic year) comprising 30,097 community and school-based classes and centres (98.8% of previous year) and 5,896 operated by institutional schools or privately run (96.3% of previous year) (Table 1). Compared to the previous school year both the number of ECED/PPE has decreased. Of the total number of ECED/PPE the highest percentage of institutional schools' PPE is in the province 3 (25.9%) whereas it is lowest in Karnali province (4.9%) (See Annex: I). The main factor that account for the reduced number of ECED centres and PPE classes is the merger of some community-based ECED centres and PPE classes, as local governments are now responsible for the overall management of school level education including the opening, closure and merger of ECED centres and PPE classes.

2.2.3 Number of children in ECED centres and PPE classes

In 2018/19, in total 993,900 children with 449,075 (46.1%) girls children have enrolled in ECED centres or PPE classes (Table 2), which is an increase of almost 1.8% from the 957,087 children enrolled in 2017/18. However, the 2018/19 figure comes from the 35,993 ECED centres and PPE classes that reported to the EMIS for 2018/19 (See Annex: I). The higher number would indicate that the Welcome to School Campaign, which is conducted prior to the start of the academic year, has significantly increased enrolment in ECED centres and PPE classes.

The present ratio of total children enrolled in the ECED/PPE and the number of ECED/PPE is 1:27 which is higher than the last school year (1:26), shows, on average, one ECED/PPE is serving 27 children. It indicates a need for a considerable expansion and strengthening of the ECED/PPE to maintain the prescribed class size of ECED/PPE and children ratio (i.e. 1:20). The figure of children by types of ECED/PPE shows the percentage of children in community school and community based ECED and institutional schools' PPE seems almost identical (49.7% and 48.0%), where almost 2.3% children are catered by the community based ECED.

Note that institutional ECED/PPE (which accounts for 16.4% of ECED centres and PPE classes) have 44% of all the children enrolled in ECED/PPE while community and school-based ECED/PPE (which account for 83.6% of ECED centres and PPE classes) have 56% of enrollees.

Boys (54%) outnumber girls (46%) in ECED/PPE, with a greater imbalance of 58% boys to 42% girls in institutional ECED/PPE. However, the imbalance in total ECED/PPE is the same the composition of the 4-year-old population of 337,671 (48.6%) girls against 357,421 (51.4%) boys children in 2018. And girls are disproportionately enrolled (49.9%) in community-based ECED centres, although these centres only make up 2.3% of all ECED centres and PPE classes.

And of the 506,414 children enrolled in community-based government ECED/PPE, 7,565 (0.8%) are enrolled in religious/traditional school-based ECED/PPE (6,704 in Madrassas, 536 in Gumbas, and 325 in Ashrams).

Table 2: Enrolment in ECED/PPE by province, school type and gender (2018/19)

Province	Community school-based		Community-based		Institutional		Total	
	G	Total	G	Total	G	Total	G	Total
Province 1	39,182	78,906	3,162	6,218	41,646	94,526	83,990	179,650
Province 2	44,458	87,697	1,434	2,814	15,839	42,557	61,731	133,068
Province 3	36,687	76,202	1,349	2,780	53,263	121,999	91,299	200,981
Gandaki	21,209	44,034	496	1,021	21,772	50,527	43,477	95,582
Province 5	45,688	92,586	2,322	4,744	42,598	102,502	90,608	199,832
Karnali	22,708	45,149	613	1,300	4,834	11,709	28,155	58,158
Far Western	30,473	59,414	1,815	3,549	17,527	43,666	49,815	106,629
Nepal	240,405	483,988	11,191	22,426	197,479	467,486	449,075	973,900

Note: G = girls, total = girls and boys

2.2.4 ECED centres and PPE classes to children ratio

In 2018/19, the ratio of ECED/PPE centres and classes to enrolled children remained at 1:27 for all 1:17 for community ECED/PPCs and 1:79 for institutional PPE classes and centres. Province 2 has the highest ratio in ECED classes and centres (1:21) while Province 4 has the lowest ratio in community ECED classes. Similarly, province 5 has the highest ratio in institutional classes and centres (1:101) (Figure 2).

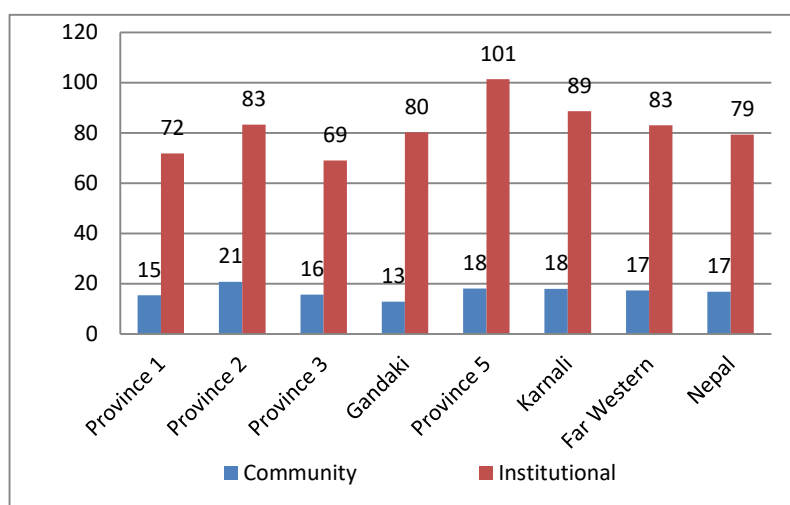


Figure 2: Ratio of ECED centres and PPE classes to enrolled children by provinces (2018/19)

The national ratio for school-based ECED/PPE at community schools remains at 1:17 while the national level ECED/PPE ratio for institutional schools remains at 1:79. In other words, there are an average of 17 children in government supported classes and 79 children in institutional school classes and centres.

As shown in Table 3, 5,840 classes and centres have between 1 and 10 children enrolled, 7,797 community classes and centres have between 11 and 20 children enrolled and on the other side of the spectrum, 1,715 have more than 50 children enrolled. A total of 3,461 institutional ECED/PPEs have more than 50 children enrolled, although these schools often run different levels of ECED (nursery, LKG, KG, Montessori, playgroup) and therefore it is hard to conclude the number of children per ECED centre/PPE class in these schools.

Table 3: Number of ECED centres and PPE classes by province, type and number of children (2018/19)

Province	Community ECED/PPE						Institutional ECED/PPE					
	1-10	11-20	21-30	31-40	41-50	>50	1-10	11-20	21-30	31-40	41-50	>50
Province 1	1,472	1,569	649	316	181	281	15	36	73	78	100	723
Province 2	191	523	849	529	344	587	3	10	14	13	14	170
Province 3	1,391	1,603	594	242	146	192	60	79	98	104	137	992
Gandaki	1,406	941	319	115	58	132	11	29	32	36	38	367
Province 5	644	1,391	860	426	246	359	7	20	28	48	62	705
Karnali	255	828	639	210	71	75	3	8	1	3	9	82
Far Western	355	842	686	327	126	157	15	15	23	28	28	364
Nepal	5,840	7,797	4,553	2,119	1,133	1,715	118	201	274	316	395	3,461

2.2.5 Caste and ethnicity of children in ECED and PPE

As explained above, until this year the EMIS has only collected information on the caste and ethnicity of Dalits and Janajati students and teachers as the two major traditionally disadvantaged groups. In terms of children enrolled in ECED or PPE:

- Of the total 17% Dalit in total children of ECED/PPE with 70.5% of them enrolled in government ECED centres and the remain in PPE classes(29.5%). The highest share of Dalit children is in Karnali province (26.3%) followed by 22.3% in Gandaki province, where it is the lowest share in province 3 (7.7%).
- Of the total 37.1% Janajati in total children of ECED/PPE with 18.2% of them enrolled in government ECED centres and the remain in PPE classes(18.9%). The highest share of Janajati children is in province 3 (54.2%) followed by 41.8% in Gandaki province, where it is the lowest share in karnali province (12.8%).

In terms of gender parity:

- In total 47.3% are Dalit girls of this 49.9% of Dalit Girls children in community school ECED/PPE, while in institutional schools 49% are boys and 41% girls (Table 4); and
- In total 46.4% are Janajati girls of this 51% of Janajati children in community school ECED/PPE are boys and 49% girls, while in institutional schools 56% are boys and 44% are girls.

Table 4: Number and gender of Dalit and Janajati children enrolled in ECED/PPE (2018/19)

Province	Community ECED/PPE				Institutional school ECED/PPE				Total			
	Dalit		Janajati		Dalit		Janajati		Dalit		Janajati	
	G	Total	G	Total	G	Total	G	Total	G	Total	G	Total
Province 1	7,343	14,755	19,820	40,072	3,116	7,393	20,163	45,302	10,459	22,148	39,983	85,374
Province 2	12,370	24,754	6,671	13,126	1,484	4,437	3,374	8,373	13,854	29,191	10,045	21,499
Province 3	4,337	9,037	24,253	50,029	2,845	6,346	26,192	58,931	7,182	15,383	50,445	108,960
Gandaki	6,489	13,335	9,376	19,232	3,424	8,002	9,126	20,769	9,913	21,337	18,502	40,001
Province 5	10,224	20,752	19,609	39,721	5,301	12,830	16,358	38,637	15,525	33,582	35,967	78,358
Karnali	6,550	13,151	2,709	5,325	887	2,134	934	2,132	7,437	15,285	3,643	7,457
Far Western	8,971	17,028	4,782	9,557	2,260	5,963	4,311	9,971	11,231	22,991	9,093	19,528
Nepal	56,284	112,812	87,220	177,062	19,317	47,105	80,458	184,115	75,601	159,917	167,678	361,177

Note: G = girls, total = girls and boys

2.2.6 Children with disabilities in ECED and PPE

As shown in table 5, a total of 3,270 (0.34%) of the 973,900 children enrolled in ECED/PPE are reported as having a disability, of which 2,051 (62.7%) are in government and 1,219 (37.3%) in institutional ECED/PPE. In terms of gender, 1,904 (58.2%) of these children are boys and 1,366 (41.8%) girls. Though the proportion of these children are identical with the population census 2011, these proportion are very low given that an estimated 10–15% of students globally have a disability (See Annex: I_A).

Of the 3,270 children reported as having a disability, 2,000 (61.2%) have some sort of physical disability. Note that mental disabilities and learning difficulties can be difficult to identify, and schools need to be oriented on identifying the different types of disabilities. Only 362 children in government and 126 children in institutional schools are identified as having a mental disability, which is well below the expected proportion.

Table 5: Number of children with disabilities enrolled in ECED and PPE by province and type of disability and facility (2018/19)

Types of disability:		Community ECED/PPE									Institutional schools ECED/PPE								
		1	2	3	4	5	6	7	8	T	1	2	3	4	5	6	7	8	T
Province 1	B	144	23	18	6	4	0	19	11	225	42	12	3	9	1	0	2	7	76
	G	133	16	12	4	1	0	0	9	175	29	10	0	3	2	0	1	2	48
	T	277	39	30	10	5	0	19	20	399	71	22	3	12	3	0	3	9	124
Province 2	B	31	25	0	33	1	0	5	29	124	165	26	1	0	0	0	0	1	194
	G	16	22	1	11	1	0	0	17	70	85	22	0	0	1	0	0	0	108
	T	47	47	1	43	3	0	5	46	192	247	48	1	0	1	0	0	1	299
Province 3	B	139	55	13	14	10	1	34	11	276	79	11	4	6	4	0	11	4	119
	G	133	52	11	6	11	0	0	11	222	53	7	2	4	2	1	7	4	81
	T	272	107	23	20	20	1	34	21	498	132	18	6	11	6	1	18	8	200
Gandaki	B	47	14	6	2	6	1	22	19	118	24	2	1	0	0	0	2	1	30
	G	46	16	2	2	6	0	0	15	88	23	4	3	1	2	0	4	1	38
	T	94	31	8	4	12	1	22	34	206	46	6	4	1	2	0	6	2	68
Province 5	B	99	52	9	5	5	1	16	18	206	223	12	2	5	6	0	7	4	260
	G	62	42	3	8	7	1	0	23	148	126	7	4	6	2	0	1	5	152
	T	161	95	12	14	13	2	16	42	354	348	19	6	12	9	0	9	10	412
Karnali	B	39	6	11	3	13	1	9	2	84	3	2	2	0	0	0	1	0	9
	G	49	12	7	3	11	1	0	2	86	2	1	0	4	1	0	0	0	9
	T	88	18	18	6	24	2	9	4	170	5	3	2	4	1	0	1	0	17
Far Western	B	81	14	14	7	1	0	10	2	129	41	3	1	4	1	0	3	0	54
	G	66	13	17	1	3	0	0	1	100	20	7	3	5	2	0	1	2	41
	T	146	26	30	8	4	0	10	3	229	61	10	4	9	3	0	4	2	94
Nepal	B	580	189	71	70	40	4	115	92	1162	577	68	14	24	12	0	26	17	742
	G	505	173	53	35	40	2	0	78	889	338	58	12	23	12	1	14	14	477
	T	1085	362	124	105	80	6	115	170	2051	915	126	26	47	24	1	40	31	1219

Types of disability: 1= physical; 2=mental; 3=hearing impairment, 4=visually impairment, 5=low vision, 6=hearing and visual impairment, 7=vocal and speech related disabilities and 8=multiple disabilities.

Note: G = girls, B = boys, T = total

2.2.7 GER and NER in ECED and PPE

Of the 973,900 children in ECED/PPE, 49.7% (483,988) are in community and school-based ECED centres or PPE classes and 48% (467,486) are in institutional ECED/PPE. Since most institutional schools offer multiple years of ECED/PPE ranging from 1 to 5 years of provision, it is very unlikely that the gross enrolment rate will come close to the required 100% (See Annex: I).

Table 6 below shows the total number of 3-4-year age group population, total number of enrolment of children in ECED/PPEs with the percentage of children enrolled in the ECED/PPEs compared with the 3-4 years' age group population by province and sex. Based on the total enrolment data compared with the 3-4-year age population, the table (6.A) below presents that the overall percentage of total children enrolled in ECD/PPCs is 84.7%, with 81.2% girls and 88.0% boys (Compared to total 84.1%, with 83.7% girls and 84.5% boys in the last school year) in the current school year 2018-019, revealing an increase by 0.6% points than in the previous school year. Compared with the three years' (2016-017 to 2018-019) set target of 86.0% of the SSDP, this achievement is lower to meet the target by 2018-019.

The analysis by province suggests that compared to other province the province 2 (GER girls 47.6 and boys 52 against the national averages of respectively 81.2 and 88), followed by province 6 GER girls 63.9 and boys 64.2 respectively) are far behind to meet the target by 2018-019 (table 2). Although the effort made by the government towards the expansion of ECD programme to cater the targeted children is more encouraging, it is important to pay more attention to strengthening the programme for their retention and transition to grade 1 which is still low (66.9% table: 8).

Table 6: Gross enrolment ratio in ECED/PPE by age, gender and province (2018/19)

Gender:	3-4-year old population			Total children in ECED/PPE			GER		
	G	B	Total	G	B	Total	G	B	Total
Province 1	88236	94092	182328	83,990	95,660	179,650	95.2	101.7	98.5
Province 2	129588	137178	266766	61,731	71,337	133,068	47.6	52.0	49.9
Province 3	86254	95963	182217	91,299	109,682	200,981	105.8	114.3	110.3
Gandaki	44518	48842	93360	43,477	52,105	95,582	97.7	106.7	102.4
Province 5	96689	105222	201911	90,608	109,224	199,832	93.7	103.8	99.0
Karnali	44032	46725	90757	28,155	30,003	58,158	63.9	64.2	64.1
Far Western	63475	68408	131883	49,815	56,814	106,629	78.5	83.1	80.9
Total	552792	596430	1149222	449,075	524,825	973,900	81.2	88.0	84.7

The table: 7 below present the percentage of children with 4 years old compared with the 4 year population in ECED/PPE by gender and province. Comparing the enrolment for 4-year children against the number of 4-year population of children in the country, 62.8% of them are enrolled in ECED/PPE, with 61.8% of girls and 63.7% of boys of this age (Table 7). Since there has been a practice of more than one year PPE form the age of 2/3 years children with different name of classes (i.e. Nursery, Lower K.G., Upper K.G.) in the institutional schools, the percentage of children with 4 years old compared with the 4 year population is low.

Table 7: Percentage of children with 4 years compared with the 4 year population in ECED/PPE by gender and province (2018/19)

Gender:	4-year old population			4-year old children in ECED/PPE			NER		
	G	B	Total	G	B	Total	G	B	Total
Province 1	53899	56387	110286	39065	41653	80718	72.5	73.9	73.2
Province 2	79161	82202	161363	22996	20979	43975	29.0	25.5	27.3
Province 3	52684	57512	110196	42976	49055	92031	81.6	85.3	83.5
Gandaki	27195	29267	56462	22009	25345	47354	80.9	86.6	83.9
Province 5	59064	63053	122117	44011	50209	94220	74.5	79.6	77.2
Karnali	26895	28004	54899	14524	14750	29274	54.0	52.7	53.3
Far Western	38773	40996	79769	23113	25552	48665	59.6	62.3	61.0
Total	337671	357421	695092	208694	227543	436237	61.8	63.7	62.8

Note: G = girls, B = boys

2.2.8 Percentage of new entrants in Grade1 with ECED/PPE experience

Grade 1 students with ECED/PPE experience tend to do better in school than students with no such experience. This is measured by the indicator, 'percentage of new entrants in Grade 1 with

ECED/PPE experience. 'In 2018/19, 66.9% of students newly-enrolled in Grade1 in community schools have ECED/PPE experience while the percentage is 69.2% for Grade 1 students in institutional schools.

Among the 7 provinces, the Gandaki province shows the highest intake (79.5%) of new children in Grade One with ECD/PPC experiences followed by the province 1 at 71.6%, the province 3 by 62.2%, the province 5 by 66.7%, the province 7 by 66.1%, the Karnali 62.5% and the province 2 by 61.9%. Also, the variation in terms of the percentage of new children in Grade One with ECD/PPC experiences observed in the urban and rural areas in the country (See Annex: II).

More Grade 1 students would have ECED/PPE experience if all schools ran ECED centres or PPE classes allowing for their easy movement to Grade 1 in the same school, for this, there is a need to discuss the policy and programme implications of this challenge.

Table 8: Percentage of new entrants in Grade 1 with ECED or PPE experience by type of centre, gender and province (2018/19)

Province	New enrolments in Grade 1			New enrolments in Grade 1 with ECD/PPCs Experiences			% of Grade 1 students with ECED/PPE experience		
	G	B	Total	G	B	Total	G	B	Total
Province 1	50338	53713	104051	36171	38317	74488	71.9	71.3	71.6
Province 2	78817	77992	156809	48206	48853	97059	61.2	62.6	61.9
Province 3	57140	64766	121906	38973	42925	81898	68.2	66.3	67.2
Gandaki	23364	26645	50009	18620	21125	39745	79.7	79.3	79.5
Province 5	63565	70851	134416	42871	46803	89674	67.4	66.1	66.7
Karnali	34242	32917	67159	21063	20932	41995	61.5	63.6	62.5
Far Western	47625	46683	94308	30815	31480	62295	64.7	67.4	66.1
Total	355091	373567	728658	236719	250435	487154	66.7	67.0	66.9

Note: G = girls, B = boys

2.2.9 Gender, caste, ethnicity and qualifications of ECED/PPE teachers

Of the 30,097 ECED and PPE teachers in community schools:

- 91% (26,475) are female, 6.5%(1,708) are Dalit and 38.1% (1,1077) are Janajati; and
- Regarding the qualifications in total 5.1% are below SEE, 13.1% SEE passed and the remaining 82.0 are with more than SEE qualification.
- 55.6% (11,290) are between 25 and 35 years of age and 34.7% (7,042) are over 35 years of age (Table 8).
- Of the 5,896 institutional schools' there are 22,390 PPE teachers with 85.4% of female, 4.1% Dalit and 36.5% of Janajati teachers in total number of teachers. Moreover, in total 5.5% are below SEE, 7.3% SEE passed and the remaining 88.9 are with more than SEE qualification.

Compared to their share in the total population of the country, the percentage of Dalit teachers in ECED/PPEs is quite lower compared to the teachers from the Janajati and others. Likewise, the status of the percentage of ECD/PPCs teachers with their training status, where regardless of duration altogether 92.3% (Compared to 90.0% in the last school year) ECD/PPCs teachers received any types of trained and the rest are untrained in all types of ECED/PPEs (See Annex: I_B).

Table 9: Qualifications and age of ECED/PPE teachers by gender, social group and province (2018/19)

Province	Gender:	Gender		Caste and ethnicity			Qualification			Age		
		F	T	D	J	O	<SEE	SEE	>SEE	<25	25-35	>35
Province 1	C	5100	5863	263	3171	2429	266	1690	3907	468	3011	2384
	I	3428	4137	125	1787	2225	114	524	3499	998	2090	1049
	T	8528	10000	399	5037	4564	380	2214	7406	1349	5107	3544
Province 2	C	4215	4541	280	1075	3186	137	798	3606	329	2214	1998
	I	667	1021	26	196	799	226	200	595	322	526	173
	T	4882	5562	327	1297	3938	363	998	4201	508	2724	2330
Province 3	C	4640	5003	170	2647	2186	131	673	4199	793	2855	1355
	I	7638	8358	127	3525	4706	226	331	7801	1135	4396	2827
	T	12278	13361	306	6223	6832	357	1004	12000	2127	7272	3962
Gandaki	C	3194	3299	315	1387	1597	177	473	2649	378	1881	1040
	I	2914	3178	168	1248	1762	227	200	2751	596	1775	807
	T	6108	6477	502	2648	3327	404	673	5400	940	3662	1875
Province 5	C	4665	5219	333	1987	2899	233	814	4172	392	2828	1999
	I	3008	3668	208	1080	2380	120	261	3287	881	2161	626
	T	7673	8887	546	3119	5222	353	1075	7459	1173	4960	2754
Karnali	C	1899	2037	133	295	1609	294	217	1526	239	1327	471
	I	398	582	56	105	421	67	14	501	128	365	89
	T	2297	2619	183	393	2043	361	231	2027	348	1697	574
Far Western	C	2762	3139	214	515	2410	142	430	2567	211	2011	917
	I	1074	1446	67	226	1153	251	95	1100	358	876	212
	T	3836	4585	284	743	3558	393	525	3667	539	2892	1154
Nepal	C	26475	29101	1708	11077	16316	1380	5095	22626	2810	16127	10164
	I	19127	22390	777	8167	13446	1231	1625	19534	4418	12189	5783
	T	45602	51491	2547	19460	29484	2611	6720	42160	6984	28314	16193

F = female, T =total, D=Dalit, J=Janajati, O= other, SEE=Grade 10 equivalent, I = institutional, C = community, T = total

2.3 School Level Education

Since the implementation of the School Sector Reform Programme (SSRP, 2009-010), the school education system has been restructured with basic education (consisting of grades 1-8, with age 5-12 years) and secondary education (consisting of grades 9-12, with age 13-16 years). Subsequently, in the school education system while lower basic and upper basic levels are included in the basic education; secondary and higher secondary levels are included in the comprehensive secondary education of the country. Under the basic education lower basic level provide grade one to five years of education, whereas upper basic schools provide further three years of education. Secondary education Secondary schools (grade 9-10) offer two years of education, while higher secondary schools (grade 11-12) offer two more years of education after school education examination (SEE). The early childhood development (ECD)/pre-lower basic classes (PPCs) are offered as building

foundation for children and preparing them for grade one. The prescribed population age groups for different levels of school education are 5-9 years for lower basic, 10-12 years for upper basic, 13-14 years for secondary and 15-16 years for higher secondary education programme. Furthermore, after the completion of SSRP, since the fiscal year 2016-017 the Ministry of Education has been implemented the SSDP in line with the SSRP continuation.

The majority of schools in the country include lower basic level (grades 1-5), i.e. most of the upper basic, secondary and higher secondary schools include lower basic level. Very few of them offer only grades 6-8 (upper basic level) or only grades 9-10 (secondary level). At the higher secondary level, it is more common that some schools offer only grades 11-12. Broadly, schools are categorized into two types: Community schools and institutional schools. Further, community schools are of four types: (i) community-aided (schools, that received at least one approved position of teacher by level and are fully supported by the government for teachers' salary and other expenses), (ii) community-managed (schools, which are fully supported by the government for teachers' salary and other funds but their management responsibility lies with the community) (iii) community-teacher aided (schools, that received only the rahat quota but not any approved position by level and supported by the government for teachers' salary and other expenses), and (iv) community-unaided (schools, which are either getting partial support or no support from the government). Besides, there are 3 types of institutional schools, which are private trust, community trust and registered into company acts which are supported by founders, parents and trustees. In addition to these broad categories, there are some schools running as religious schools such as Madrassa, Gumba/Vihar and Ashram/Gurukul that have received support from the government when they have been mainstreamed into the formal education system following the Education Act and Regulation.

2.3.1 Number of schools

a) Basic level

- Only 11,412 (44%) of the 26,205 basic education community schools provide classes up to Grade 8 (the full basic education cycle).
- Only 3,566 (76%) of the 4,670 institutional schools provide the full basic education cycle.
- Only 84 (13%) of the 624 traditional/religious schools provide up to Grade 8 education, highlighting the need to mainstream these schools to enable children to transfer to surrounding schools with upper basic education after completing Grade 5.
- Karnali Province (40%) and Province 2 (41%) have the lowest proportion of community basic education schools that offer up to Grade 8 while Province 3 has the highest percentage of such schools (47%).

The Tables 10, 11 and 12 below present the total number of basic and secondary schools by units and levels registered throughout the country in the school year 2018-019. Of the total 35,055 (compared to 35,601 in the last school year) schools, the distribution of schools running by grades in the school year 2018-019 shows that a total of 24,898 schools in unit at the basic level (table 11&12), the majority of schools (12,262 schools) are running with grades 1-5 (lower basic level). At the lower basic level, there are small schools with only grade(s) 1 and 1-2, which will eventually upgrade in the successive year/s with the consent and approval of the Local levels. At the upper basic level, the majority of schools are running with grades 1-8 (5,133 schools); however, there is a significant number of schools with grades 1-7 and less number of schools with the running grades of 6-7 and 6-8 only. Similarly, in total, 1,0157 secondary schools are functioning throughout the

country, where 6,449 secondary and 3,708 higher secondary schools are included. The distribution of secondary schools running by grades in the school year 2018-019 presents that, there are very few schools running with Grades 6-9 and 9-11 at the secondary level (See Annex: III).

The table 12 below shows that at the basic education 34,667 are lower basic levels, 16,065 are upper basic and 34,841 are basic levels of schools. It shows that, out of total 35,601 schools with all levels in the previous school year, the data shows that 879 schools were closed or merged by the end of the school year 2017-018. For the current school year 2018-019 the data shows that there are 333 new schools established so that in total 35,055 schools are recorded in the current school year. Compared to the last school year the upper basic level has increased by 3.0% (433 levels) in the current school year. It indicates that of the total lower basic schools in the last school year, 433 lower basic schools were upgraded to upper basic level, while 814 upper basic were upgraded into the secondary levels. The average ratio of lower basic level to the upper basic level is 2:2, which suggests that 1 upper basic level serves more than 2 lower basic schools' children for the upper basic education, this ratio is highest in province 2 and lowest in province 3. Similarly, the average ratios of upper basic to secondary (grade 9-10) and grade 9-10 secondary to grade 11-12 are 1.6 and 2.7 respectively. The distribution of schools in unit by province shows that out of total 35,055 schools there are 6,718 schools; 4,028schools; 6,919 schools; 3,550 schools; 5,702 schools; 3,187 schools; and 4,151 schools in province 1 to 7 respectively (See Annex: III).

Table 10: Number of basic level schools by province, level, type of school and eco-belt (2018/19)

Province		Number of school running by grade offered (in units)																						
		Total	1	1-2	1-3	1-4	1-5	1-6	1-7	1-8	1-9	1-10	1-11	1-12	6-7	6-8	6-9	6-10	6-11	6-12	9-10	9-11	9-12	11-12
Province 1	C	5396	21	48	720	117	2321	27	78	884	14	639	9	499	1	1	0	4	0	12	0	0	1	0
	I	1322	35	47	74	43	179	45	63	160	34	517	7	90	0	0	0	4	0	2	0	0	0	22
	T	6718	56	95	794	160	2500	72	141	1044	48	1156	16	589	1	1	0	8	0	14	0	0	1	22
Province 2	C	3482	75	70	267	139	1665	56	62	466	21	364	4	284	0	0	0	3	0	3	0	0	3	0
	I	546	16	45	89	37	55	14	34	68	12	126	6	29	0	0	0	1	0	1	1	0	0	12
	T	4028	91	115	356	176	1720	70	96	534	33	490	10	313	0	0	0	4	0	4	1	0	3	12
Province 3	C	5062	22	45	813	167	1746	43	58	753	17	784	8	586	2	5	0	8	1	0	2	0	2	0
	I	1857	13	27	47	22	125	25	26	104	37	1127	17	209	1	3	1	4	0	3	1	0	1	64
	T	6919	35	72	860	189	1871	68	84	857	54	1911	25	795	3	8	1	12	1	3	3	0	3	64
Gandaki	C	3692	14	30	715	61	1422	37	33	465	8	437	11	417	4	7	1	11	1	16	0	1	1	0
	I	658	6	19	24	13	86	11	16	69	7	271	3	103	0	0	0	0	0	3	1	0	0	26
	T	4350	20	49	739	74	1508	48	49	534	15	708	14	520	4	7	1	11	1	19	1	1	1	26
Province 5	C	4592	56	110	703	164	1697	31	68	738	23	562	18	394	1	1	0	7	0	11	0	0	8	0
	I	1110	25	53	74	48	168	36	36	120	28	376	8	102	0	0	0	0	0	0	0	0	0	36
	T	5702	81	163	777	212	1865	67	104	858	51	938	26	496	1	1	0	7	0	11	0	0	8	36
Karnali	C	3038	21	24	496	46	1317	22	15	516	9	325	5	195	0	1	1	4	1	29	0	0	11	0
	I	149	5	8	17	5	19	2	4	27	6	37	3	11	0	0	0	0	0	0	0	0	0	5
	T	3187	26	32	513	51	1336	24	19	543	15	362	8	206	0	1	1	4	1	29	0	0	11	5
Far Western	C	3587	17	37	549	61	1371	17	21	665	4	485	3	333	0	1	0	3	0	11	0	0	9	0
	I	564	7	38	45	24	91	44	37	98	11	111	3	48	0	0	0	0	0	0	0	0	0	7
	T	4151	24	75	594	85	1462	61	58	763	15	596	6	381	0	1	0	3	0	11	0	0	9	7
Nepal	C	28849	226	364	4263	755	11539	233	335	4487	96	3596	58	2708	8	16	2	40	3	82	2	1	35	0
	I	6206	107	237	370	192	723	177	216	646	135	2565	47	592	1	3	1	9	0	9	3	0	1	172
	T	35055	333	601	4633	947	12262	410	551	5133	231	6161	105	3300	9	19	3	49	3	91	5	1	36	172

Note: C = community, I = institutional, T = total

Among the 7 provinces (Tables 11_A&B), the highest number of schools is in the province 3 and the lowest number is in the province 6. Overall, there are twice as many lower basic schools as upper basic schools, which implies access constraints for many students promoted to Grade 6 in terms of distance to a school that provides up to Grade 8 education. Also, there are three schools providing secondary level education to everyone school providing higher secondary level education (Annex:III).

Table 11 : Number of schools running by units and types in province (2018/19)

Province		Total School	Total schools (in unit)					
			L_Basic 1-5	U_Basic 1-8	Basic 1-8	Sec_9-10	Sec_11-12	Sec_9-12
Province 1	C	5396	3227	991	4218	657	521	1178
	I	1322	378	268	646	555	121	676
	T	6718	3605	1259	4864	1212	642	1854
Province 2	C	3482	2216	584	2800	388	294	682
	I	546	242	116	358	140	48	188
	T	4028	2458	700	3158	528	342	870
Province 3	C	5062	2793	861	3654	811	597	1408
	I	1857	234	159	393	1170	294	1464
	T	6919	3027	1020	4047	1981	891	2872
Gandaki	C	3692	2242	546	2788	457	447	904
	I	658	148	96	244	279	135	414
	T	4350	2390	642	3032	736	582	1318
Province 5	C	4592	2730	839	3569	592	431	1023
	I	1110	368	192	560	404	146	550
	T	5702	3098	1031	4129	996	577	1573
Karnali	C	3038	1904	554	2458	339	241	580
	I	149	54	33	87	43	19	62
	T	3187	1958	587	2545	382	260	642
Far Western	C	3587	2035	704	2739	492	356	848
	I	564	205	179	384	122	58	180
	T	4151	2240	883	3123	614	414	1028
Total	C	28849	17147	5079	22226	3736	2887	6623
	I	6206	1629	1043	2672	2713	821	3534
	T	35055	18776	6122	24898	6449	3708	10157

Note: C = community, I = institutional, T = total, L_basic=Lower basic, U_basic= Upper basic, Sec=Secondary

Table 12 below present the distribution of schools in levels by province functioning throughout the country in the school year 2018-019. As stated above over there is 34,841 basic level, of this 34,667 lower basic and 16,065 is upper basic. Likewise of the total schools, there are 1,0157 secondary levels (grade 9-12), of this 9985 secondary level with grade 9-10 and 3,728 is secondary levels (grade 11-12).. Here, the levels of secondary schools running with the grade 9-12 are greater than the secondary level with grade 9-10 meaning there 172 higher secondary schools with running only grades 11-12 (including 122 campuses that have higher secondary levels (See Annex: III).

Table 12: Number of schools by level and types in province (2018/19)

Province		Total schools by Levels					
		L_Basic	U_Basic	Basic	Sec_9-10	Sec_11-12	Sec_9-12
Province 1	C	5377	2168	5395	1178	521	1178
	I	1294	922	1300	654	121	676
	T	6671	3090	6695	1832	642	1854
Province 2	C	3473	1263	3479	682	294	682
	I	531	291	533	176	48	188
	T	4004	1554	4012	858	342	870
Province 3	C	5042	2265	5058	1408	715	1408
	I	1779	1557	1791	1400	339	1464
	T	6821	3822	6849	2808	1054	2872
Gandaki	C	3650	1448	3690	904	447	904
	I	628	483	631	388	135	414
	T	4278	1931	4321	1292	582	1318
Province 5	C	4564	1854	4584	1023	431	1023
	I	1074	706	1074	514	146	550
	T	5638	2560	5658	1537	577	1573
Karnali	C	2991	1123	3027	580	241	580
	I	144	90	144	57	19	62
	T	3135	1213	3171	637	260	642
Far Western	C	3563	1543	3578	848	356	848
	I	557	352	557	173	58	180
	T	4120	1895	4135	1021	414	1028
Total	C	28660	11664	28811	6623	3005	6623
	I	6007	4401	6030	3362	866	3534
	T	34667	16065	34841	9985	3728	10157

Note: C = community, I = institutional, T = total, L_basic=Lower basic, U_basic= Upper basic, Sec=Secondary

2.3.2 Number of students

This section presents the details of enrolments at basic and secondary levels with the disaggregated information of lower basic, upper basic, basic. secondary (grade 9-10), secondary (grade 11-12) and secondary (grade 9-12) levels and by types of schools and other related indicators in the school year 2019-20 by provinces and the details by local levels are presented in annexes.

a) Basic level

Table 13 below show the total enrolment at lower basic, upper basic and basic levels in the school year 2018/019. In total 3.73 million students enrolled in lower basic schooling and 1.82 million students in upper basic education (See Annex: VI). A reduced number of enrolments are reported for the current year with 6.4 percent points less for lower basic education and 2.3 percent points less for upper basic education (Table 13). The reasons behind the decreasing trend in student enrolment than in the previous years (especially at the lower basic level) are: decreasing trend in population growth rates in the school age group population. It may also be due to decrease in the number of under age children being enrolled and accommodated in early childhood development centres and pre-lower basic classes, and constant decrease in the over age children completing lower basic

education and transiting to upper basic education, demonstrating enhanced efficiency in the overall basic school education system.

Of the 3,730,602 with the 49.7% girl students at lower basic level, 2,793,142 with the 52.9% girls (74.9%) are in community schools while 937,460 with the 40.2% girls (25.1%) are in institutional schools.

The actual data shows slightly more girls than boys enrolled in lower and upper basic education in community schools while institutional schools have significantly more boys than girls students. The higher proportion of boys highlights the continued son preference and the perception that private schools provide better education. Overall, the shares of girls at all levels have remained almost 50.0% in the current school year as in the previous school years, which are 49.7% at the lower basic level, 50.2% at the upper basic level and 49.9% at the basic level. The data shows that the shares of enrolment by gender at all levels are compatible with their share of population.

Table 13: Number of basic level students enrolled by level, type of school, gender and province (2018/19)

Gender:		Community			Institutional			Total		
		G	B	Total	G	B	Total	G	B	Total
Province 1	L	203393	184622	388015	75902	101922	177824	279295	286544	565839
	U	116173	102239	218412	35332	45690	81022	151505	147929	299434
	T	319566	286861	606427	111234	147612	258846	430800	434473	865273
Province 2	L	371668	304502	676170	30117	61120	91237	401785	365622	767407
	U	133580	118330	251910	11314	23951	35265	144894	142281	287175
	T	505248	422832	928080	41431	85071	126502	546679	507903	1054582
Province 3	L	201257	192507	393764	115126	154123	269249	316383	346630	663013
	U	119288	107410	226698	63230	81117	144347	182518	188527	371045
	T	320545	299917	620462	178356	235240	413596	498901	535157	1034058
Gandaki	L	93500	86963	180463	44172	62456	106628	137672	149419	287091
	U	62563	56107	118670	21601	29469	51070	84164	85576	169740
	T	156063	143070	299133	65773	91925	157698	221836	234995	456831
Province 5	L	266236	247599	513835	72267	112206	184473	338503	359805	698308
	U	135758	123172	258930	31273	46443	77716	167031	169615	336646
	T	401994	370771	772765	103540	158649	262189	505534	529420	1034954
Karnali	L	149164	136335	285499	9970	15762	25732	159134	152097	311231
	U	70844	64465	135309	3482	5530	9012	74326	69995	144321
	T	220008	200800	420808	13452	21292	34744	233460	222092	455552
Far Western	L	192682	162714	355396	29738	52579	82317	222420	215293	437713
	U	100079	83609	183688	11533	21195	32728	111612	104804	216416
	T	292761	246323	539084	41271	73774	115045	334032	320097	654129
Total	L	1477900	1315242	2793142	377292	560168	937460	1855192	1875410	3730602
	U	738285	655332	1393617	177765	253395	431160	916050	908727	1824777
	T	2216185	1970574	4186759	555057	813563	1368620	2771242	2784137	5555379

Note: G = girls, B = boys, L = lower, U = upper, T = total

As stated earlier (table above 13) with proper use of electronic-based School Level IEMIS in all schools of the 77 districts and 753 Local Levels, regular follow up and monitoring of the Flash

Reporting System at school and local level by the respective person and institution (i.e. Resource Persons and Education officers) and also well managed Flash data entry Software with necessary validation rules, the quality of data (with more consistency and accuracy) has improved. In addition, regarding the quality of data, as the CEHRD has upgraded “School Level IEMIS” into Web-based IEMIS from a viewpoint of improving the “School Record Keeping System” at the school level, in the current school year all schools of 753 Local Levels have used this mechanism and submitted their Flash I& II data by using the new mechanism.

Table 14: Number of lower basic level students enrolled by grade, type of school, province and gender (2018/19)

Gender:		Grade 1		Grade 2		Grade 3		Grade 4		Grade 5		Total (1–5)	
		G	Total	G	Total	G	Total	G	Total	G	Total	G	Total
Province 1	C	46296	89205	39260	74325	39188	74652	38899	74081	39750	75752	203393	388015
	I	16434	39448	16660	38715	15386	35552	14031	32830	13391	31279	75902	177824
	T	62730	128653	55920	113040	54574	110204	52930	106911	53141	107031	279295	565839
Province 2	C	88102	166227	75361	138016	75433	135660	68302	121978	64470	114289	371668	676170
	I	7577	22051	6772	20559	6270	18999	5044	15775	4454	13853	30117	91237
	T	95679	188278	82133	158575	81703	154659	73346	137753	68924	128142	401785	767407
Province 3	C	44402	87753	38319	74884	39094	76183	38969	76965	40473	77979	201257	393764
	I	23604	56242	24054	56147	23550	54667	22031	51637	21887	50556	115126	269249
	T	68006	143995	62373	131031	62644	130850	61000	128602	62360	128535	316383	663013
Gandaki	C	20294	39607	16902	32701	17849	34353	18731	36141	19724	37661	93500	180463
	I	8908	22225	9560	22924	9015	21441	8518	20548	8171	19490	44172	106628
	T	29202	61832	26462	55625	26864	55794	27249	56689	27895	57151	137672	287091
Province 5	C	62369	122323	52542	101109	51875	99436	49525	95651	49925	95316	266236	513835
	I	16415	42186	15475	39490	14640	37433	13279	33603	12458	31761	72267	184473
	T	78784	164509	68017	140599	66515	136869	62804	129254	62383	127077	338503	698308
Karnali	C	39503	76149	28800	55076	27880	53120	26510	50637	26471	50517	149164	285499
	I	2403	6119	2155	5661	2002	5067	1767	4562	1643	4323	9970	25732
	T	41906	82268	30955	60737	29882	58187	28277	55199	28114	54840	159134	311231
Far Western	C	50567	94513	35285	64772	35377	64715	35467	65100	35986	66296	192682	355396
	I	6731	18519	6629	17841	6086	16666	5451	15421	4841	13870	29738	82317
	T	57298	113032	41914	82613	41463	81381	40918	80521	40827	80166	222420	437713
Total	C	351533	675777	286469	540883	286696	538119	276403	520553	276799	517810	1477900	2793142
	I	82072	206790	81305	201337	76949	189825	70121	174376	66845	165132	377292	937460
	T	433605	882567	367774	742220	363645	727944	346524	694929	343644	682942	1855192	3730602

Note: G = girls, B = boys, L = lower, U = upper, T = total

Table 14 above shows the grade-wise composition of enrolment at lower basic level (grade 1-5). The grade-wise enrolment at the lower basic level shows that the trend of the highest share of Grade One in total enrolment is continuing. However, the grade-wise composition of enrolment shows a positive sign, indicating that the difference of shares within the lower basic level's grades is narrowing down (i.e. 23.7% in Grade One and 18.3% in Grade Five in the current school year compared to 33.8% in Grade One and 14.4% in Grade Five in 2004-05 (See Annex: IV) . The

continuous progress in grade-wise higher promotion, and lower repetition and drop-out rates seems to contribute to narrow the gaps in the share of enrolment among all grades of lower basic level.

- In community schools there are 675,777 students in Grade 1 and 540,883 students in Grade 2, suggesting that only 80.0% of them continue to Grade 2.
- In institutional schools there are 206,790 students in Grade 1 and 201,337 in Grade 2 suggesting that 97.4% of Grade 1 students go on to Grade 2.

This suggests the need to identify ways of increasing the number of Grade 1 students who move onto Grade 2 in community schools.

Table 15: Number of upper basic level students enrolled by grade, type of school and gender (2018/19)

Gender:		Grade 6		Grade 7		Grade 8		Grade 6-8	
		G	Total	G	Total	G	Total	G	Total
Province 1	C	36485	69529	38603	72430	41085	76453	116173	218412
	I	12968	29604	11461	26318	10903	25100	35332	81022
	T	49453	99133	50064	98748	51988	101553	151505	299434
Province 2	C	45869	82814	43815	81879	43896	87217	133580	251910
	I	4211	13323	3507	11198	3596	10744	11314	35265
	T	50080	96137	47322	93077	47492	97961	144894	287175
Province 3	C	38533	74466	39557	74998	41198	77234	119288	226698
	I	21704	50007	21161	47930	20365	46410	63230	144347
	T	60237	124473	60718	122928	61563	123644	182518	371045
Gandaki	C	19833	38011	20734	39330	21996	41329	62563	118670
	I	8020	18985	7052	16628	6529	15457	21601	51070
	T	27853	56996	27786	55958	28525	56786	84164	169740
Province 5	C	44327	85302	45150	85888	46281	87740	135758	258930
	I	11501	28585	10180	25465	9592	23666	31273	77716
	T	55828	113887	55330	111353	55873	111406	167031	336646
Karnali	C	23717	44915	23028	43919	24099	46475	70844	135309
	I	1387	3646	1090	2775	1005	2591	3482	9012
	T	25104	48561	24118	46694	25104	49066	74326	144321
Far Western	C	32991	60904	33272	60895	33816	61889	100079	183688
	I	4439	12434	3818	10707	3276	9587	11533	32728
	T	37430	73338	37090	71602	37092	71476	111612	216416
Total	C	241755	455941	244159	459339	252371	478337	738285	1393617
	I	64230	156584	58269	141021	55266	133555	177765	431160
	T	305985	612525	302428	600360	307637	611892	916050	1824777

Note: G = girls, B = boys, L = lower, U = upper, T = total

The table 15 above presents that unlike the lower basic level where students are likely to dropout as they progress to higher grades, this trend is not evident from the latest data for upper basic education (Table 15). The number of students in community schools is almost the same throughout the three grades at 612,525 in Grade 6, 600,360 in Grade 7 and 611,892 in Grade 8, which suggests that students are unlikely to drop out once they reach Grade 6 (See Annex: IV). From the gender perspective at the lower basic level except the province 2, 6 and 7 the share of girls is lower than

50% in other provinces, while at the upper basic level except province 1, 2, 6 and 7 the share of girls is lower than 50% in other provinces.

Overall, at the basic level, however, despite constant efforts it has been a huge challenge to improve the progression rates so that all children intake in Grade One are retained and progress through the grades efficiently and complete the basic education with expected learning outcomes as stated in the basic level curriculum and also achieve universal basic education (UBE) within the specified/stipulated time period.

b) Secondary level

Table 16: Number of secondary students by type of school, level, province and gender (2018/19)

Province		Community			Institutional			Total		
		G	B	Total	G	B	Total	G	B	Total
Province 1	S_9-10	73247	62434	135681	17255	22233	39488	90502	84667	175169
	S_11-12	49080	47768	96848	8559	4536	13095	57639	52304	109943
	T	122327	110202	232529	25814	26769	52583	148141	136971	285112
Province 2	S_9-10	68864	72561	141425	4635	10039	14674	73499	82600	156099
	S_11-12	31190	28958	60148	2190	915	3105	33380	29873	63253
	T	100054	101519	201573	6825	10954	17779	106879	112473	219352
Province 3	S_9-10	72004	63056	135060	37633	46653	84286	109637	109709	219346
	S_11-12	53522	53181	106703	10114	8247	18361	63636	61428	125064
	T	125526	116237	241763	47747	54900	102647	173273	171137	344410
Gandaki	S_9-10	41525	36676	78201	10922	14475	25397	52447	51151	103598
	S_11-12	33794	42233	76027	10598	5840	16438	44392	48073	92465
	T	75319	78909	154228	21520	20315	41835	96839	99224	196063
Province 5	S_9-10	74583	66714	141297	15089	22315	37404	89672	89029	178701
	S_11-12	45569	53227	98796	8646	8098	16744	54215	61325	115540
	T	120152	119941	240093	23735	30413	54148	143887	150354	294241
Karnali	S_9-10	39377	35420	74797	1300	2027	3327	40677	37447	78124
	S_11-12	23848	23751	47599	670	271	941	24518	24022	48540
	T	63225	59171	122396	1970	2298	4268	65195	61469	126664
Far Western	S_9-10	54952	47164	102116	5034	9325	14359	59986	56489	116475
	S_11-12	37853	31765	69618	4366	2747	7113	42219	34512	76731
	T	92805	78929	171734	9400	12072	21472	102205	91001	193206
Total	S_9-10	424552	384025	808577	91868	127067	218935	516420	511092	1027512
	S_11-12	274856	280883	555739	45143	30654	75797	319999	311537	631536
	T	699408	664908	1364316	137011	157721	294732	836419	822629	1659048

Table 16 above shows the total enrolment at secondary and higher secondary levels in the beginning of the school year 2018-019. The enrolment at secondary level is 1,027,512 which is higher than the total enrolment (970,720) in the previous school year 2017-018, whereas the enrolment at the higher secondary level in the current school year is 631,5363 (584,072 in the previous school year). The share of enrolment by types of schools in the total secondary level (9-12) shows a 82.2% in community schools and 17.8 is in institutional schools (See Annex: VI). Of this At the secondary level

³ The number of enrolment is presented based on the reported number of higher secondary levels.

(grade 9-10) the share of students in community schools is 78.7% and 21.3% is in institutional schools. Likewise, at the secondary level (grade 11-12) the share of students in community schools is 88.0% and 12.0% is in institutional schools. Overall there are slightly more girls than boys in total and both levels of secondary education.

Only 1% of higher secondary students are enrolled in technical subjects compared to 39% in education, 38% in management, 15% in science and 7% in humanities. Of the 294,732 higher secondary students in institutional schools, 96,815 are enrolled in/from 0+2, 47,889 are enrolled in/from campuses and 150,028 are from regular higher secondary schools (Figure 3).

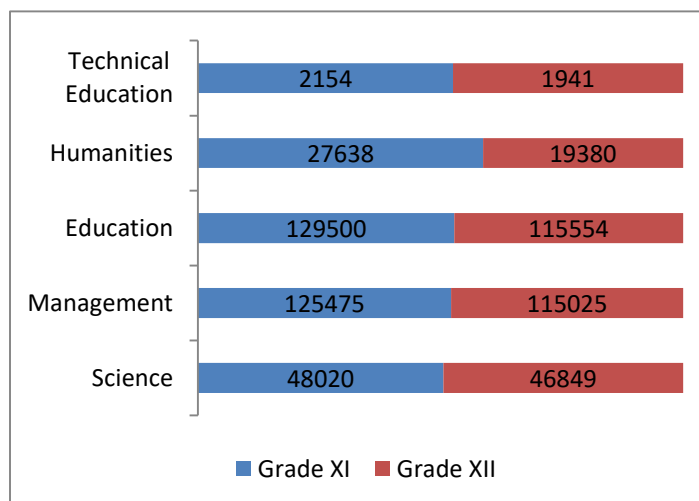


Figure 3: Number of secondary students enrolled by subject stream and grade (2018/19)

Table 17 shows the distribution of students in secondary education (Grades 9–12) by grade. There are 448,976 students in Grade 9 and 478,536 in Grade 10 with more girls than boys in both grades. The difference of only 70,440 students between Grades 9 and 10 shows that students who reach Grade 9 are very likely to carry on to Grade 10 and complete their secondary education (9-10).

Table 17 below also shows the numbers of students by types of schools in grades 9 to 12. In total there are 218,935 students in Grade 9-10 and 75,797 students in Grade 11-12. The lower number of institutional schools in grade 11-12 could be due to the under reporting of many 0+2s and the campuses that run higher secondary level (See Annex: VI).

Table 17: Number of secondary students enrolled by grade, gender and province (2018/19)

Province		Grade 9		Grade 10		Grade 9-10		Grade 11		Grade 12		Total 11-12	
		G	Total	G	Total	G	Total	G	Total	G	Total	G	Total
Province 1	C	38521	71911	34726	63770	73247	135681	23452	47801	25628	49047	49080	96848
	I	9405	21602	7850	17886	17255	39488	4668	6792	3891	6303	8559	13095
	T	47926	93513	42576	81656	90502	175169	28120	54593	29519	55350	57639	109943
Province 2	C	36539	75328	32325	66097	68864	141425	13894	28479	17296	31669	31190	60148
	I	2623	8384	2012	6290	4635	14674	1187	1676	1003	1429	2190	3105
	T	39162	83712	34337	72387	73499	156099	15081	30155	18299	33098	33380	63253
Province 3	C	38260	72248	33744	62812	72004	135060	23233	49048	30289	57655	53522	106703
	I	19296	43778	18337	40508	37633	84286	6217	10687	3897	7674	10114	18361
	T	57556	116026	52081	103320	109637	219346	29450	59735	34186	65329	63636	125064
Gandaki	C	21803	41174	19722	37027	41525	78201	15160	35018	18634	41009	33794	76027
	I	5766	13607	5156	11790	10922	25397	5256	7455	5342	8983	10598	16438
	T	27569	54781	24878	48817	52447	103598	20416	42473	23976	49992	44392	92465
Province	C	40666	77202	33917	64095	74583	141297	21492	48587	24077	50209	45569	98796

Province		Grade 9		Grade 10		Grade 9-10		Grade 11		Grade 12		Total 11-12	
		G	Total	G	Total	G	Total	G	Total	G	Total	G	Total
5	I	7971	20171	7118	17233	15089	37404	4000	7508	4646	9236	8646	16744
	T	48637	97373	41035	81328	89672	178701	25492	56095	28723	59445	54215	115540
Karnali	C	20975	39901	18402	34896	39377	74797	10324	21631	13524	25968	23848	47599
	I	713	1843	587	1484	1300	3327	538	723	132	218	670	941
	T	21688	41744	18989	36380	40677	78124	10862	22354	13656	26186	24518	48540
Far Western	C	29049	54058	25903	48058	54952	102116	16665	31382	21188	38236	37853	69618
	I	2726	7769	2308	6590	5034	14359	1336	2089	3030	5024	4366	7113
	T	31775	61827	28211	54648	59986	116475	18001	33471	24218	43260	42219	76731
Total	C	225813	431822	198739	376755	424552	808577	124220	261946	150636	293793	274856	555739
	I	48500	117154	43368	101781	91868	218935	23202	36930	21941	38867	45143	75797
	T	274313	548976	242107	478536	516420	1027512	147422	298876	172577	332660	319999	631536

Note: G = girls, C = community schools, I = institutional schools, T = total

c) Religious schools

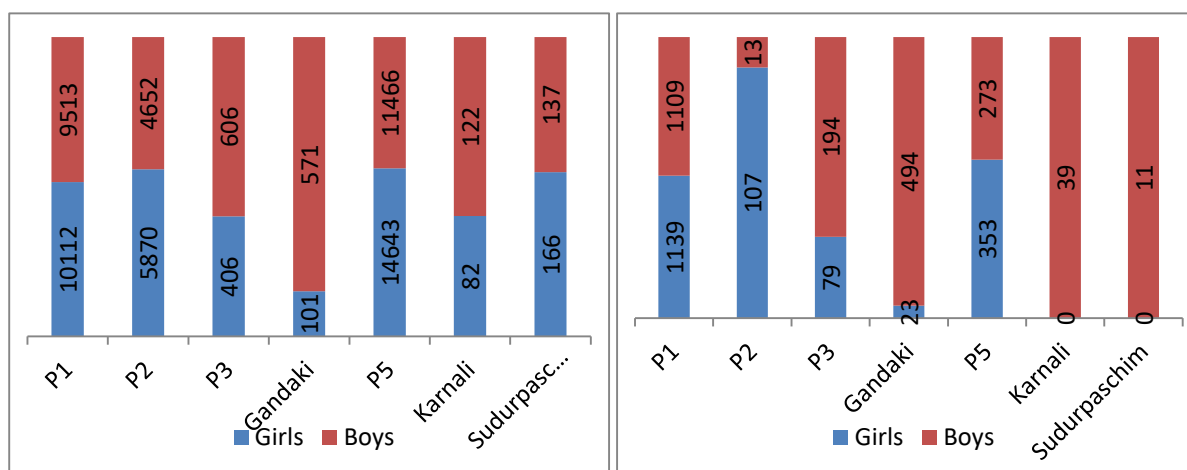


Figure 4: Number of students enrolled in lower basic (left) and upper basic (right) in religious schools by province and gender (2018/19)

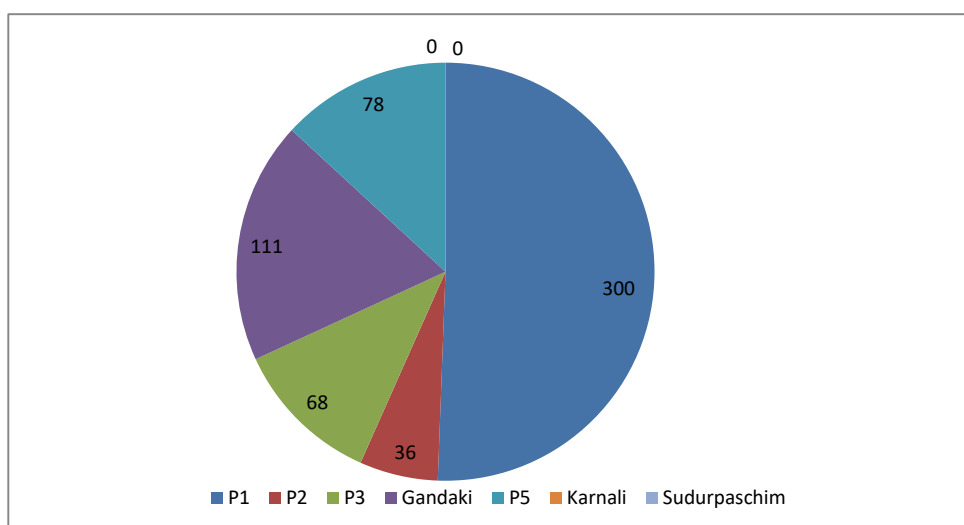


Figure 5: Number of secondary students enrolled in religious schools by province (2018/19)

There are 58,447 students studying at lower basic level and 3,834 at upper basic level in Total's religious schools (Figure 4). In Karnali and Far Western Provinces (Province 6 and 7) only boys continue to upper basic religious schools, whereas in Province 2 this is almost reversed.

There is a very large drop-off in the number of students studying at upper basic level in religious schools with the number dropping from 58,447 at lower basic level to 3,834 at upper basic level. Most of these students move to other types of school or discontinue their education. It is the degree of adaptation of students and schools that is likely to determine whether students from religious schools go to upper basic level for further study or dropout of education.

The drop in the number of students in religious schools from 58,447 at lower basic level to 3,834 at upper basic level and 610 at secondary level shows the high likelihood of students at religious schools not continuing their education, if there is not a conducive environment for them to adapt to other community and institutional schools.

2.3.3 Students by Castes and ethnicities

This section presents the details of enrolments at both basic and secondary levels with the disaggregated information by castes and ethnicities of students and types of schools in the school year 2018-019.

a) Dalit and Janajati enrolments at lower and upper basic levels

Tables 18 shows the enrolment of Dalit and Janajati students at lower and upper basic levels by types of schools. At the lower basic level out of the total enrolment the enrolment share of Dalit is 20.0% (compared to 19.9% in the last school year) of this 24.0% in community school and 8.0% in institutional school, whereas their shares at upper basic are 15.6% (compared to 16.0% in the last school year), of this 18.6 in community schools and 5.9% in institutional schools and also in total 18.5% (compared to 18.7% in the last school year) at basic level respectively. When compared to the last year's status of Dalit student shares in total students, as mentioned in the analysis of the total student enrolment there is a slight decrease at all basic levels in the current school year.

Similarly, table 18 below depicts the status of Janajati students in total students by levels. Compared to the share of Janajati enrolment in the previous school year, the share of enrolment in the total students enrolment at lower basic level has decreased by 2.5 percent points in the current school year (i.e. from 36.8% from 2017 to 34.3% in the current school year 2017) of the total the share of Janajati students in community schools is 33.4% and 36.8% in institutional schools. Correspondingly, there has been a decrease by 3.0 percent points at upper basic level (from 40.9% to 37.9%), of this the share of Janajati students is at 38.1% in community schools and 37.1% in institutional schools. The share at basic level is 35.4% (Compared to 38.1% in the last school year) (See Annex: VI).

And there is gender parity with girls making up 49% of Janajati enrolments in lower and 51% in upper basic level while Dalit girls account for 50.6% of lower basic and 51.4% of upper basic enrollees.

Table18: Number of Dalit and Janajati students enrolled in basic education by level, type of school and province (2018/19)

Gender:		Community				Institutional				Total			
		Dalit		Janajati		Dalit		Janajati		Dalit		Janajati	
		G	Total	G	Total	G	Total	G	Total	G	Total	G	Total
Province 1	L	36399	70017	104557	201460	4587	11019	35042	81654	40986	81036	139599	283114
	U	15634	29322	66036	124667	1743	4020	15795	35800	17377	33342	81831	160467
Province 2	L	95710	182691	54526	99026	1931	7215	6208	17062	97641	189906	60734	116088
	U	24961	49865	26590	49113	465	1734	2181	5746	25426	51599	28771	54859
Province 3	L	23582	46112	138290	271021	4904	10910	53015	122547	28486	57022	191305	393568
	U	12738	23676	76182	143639	2130	4897	28799	64405	14868	28573	104981	208044
Gandaki	L	29264	56216	42140	80975	5566	13618	18597	43745	34830	69834	60737	124720
	U	17275	32303	28378	53641	2135	5190	9178	21008	19410	37493	37556	74649
Province 5	L	61665	120911	107641	208035	7424	19279	25937	64905	69089	140190	133578	272940
	U	25918	49324	62942	118781	2454	6038	11336	27607	28372	55362	74278	146388
Karnali	L	46510	90322	17926	34517	1458	3783	1649	4043	47968	94105	19575	38560
	U	18027	34692	8695	16608	458	1058	615	1484	18485	35750	9310	18092
Far Western	L	54987	103043	20185	37942	3063	9319	4170	10905	58050	112362	24355	48847
	U	21816	40511	13699	24897	806	2671	1545	4007	22622	43182	15244	28904
Total	L	348117	669312	485265	932976	28933	75143	144618	344861	377050	744455	629883	1277837
	U	136369	259693	282522	531346	10191	25608	69449	160057	146560	285301	351971	691403
	T	484486	929005	767787	1464322	39124	100751	214067	504918	523610	1029756	981854	1969240

Note: G = girls, L = lower, U = upper

Regarding the students from the disadvantage communities, the tables 19 below presents the status of Janajati students from extremely deprived groups at lower and upper basic levels in the school year 2018-019. Based on the category of 59 Janajati population groups into 5 categories by the Nepal Adibasi Janajati Maha Sangha in 2003 (2060), the CEHRD has continued to capture the enrolment data of 22 ethnic groups classified as extremely-deprived groups. In the school year 2018/019 the EMIS records 68,311 students in basic education from the 22 most disadvantaged Janajati groups (Table 19). However, this probably under-reports the actual number as the data is according to the last names supplied and recorded in the EMIS. The issue here is that some members of these communities give different names to avoid being identified as belonging to a marginalized group due to stigma and possible discrimination. For example, Hayus are disadvantaged Janajatis; but members of this group often identify themselves as Gurung, which would mean they wouldn't be included in these statistics. This suggests the need to ascertain the actual caste or ethnic identity of students. Note that no students with the last names of 3 of the 22 groups (Mushbadiya, Singa, Siyar and Thunam) meaning either that none enrolled or that students from these communities use different names to enrol (See Annex: VI).

Table 19: Number of disadvantaged Janajati students enrolled in basic education by group, level and gender (2018/19)

Janajatis	G	Total	Janajatis	G	Total	Janajatis	G	Total	Janajatis	G	Total
Bankaria	L	4	Hayu	L	234	Mushbadiya	L	-	Surel	L	29
	U	1		U	110		U	-		U	19
Baramu	L	591	Jhagad	L	47	Raji	L	336	Thami	L	2523
	U	403		U	25		U	164		U	1147
Bote	L	738	Kisan	L	534	Raute	L	49	Thunam	L	-
	U	333		U	312		U	22		U	-
Chepang	L	7505	Lepcha	L	82	Satar	L	69	Total	L	24856
	U	1867		U	40		U	24		U	9558
Danuwar	L	1788	Majhi	L	8771	Singsa	L	-		T	34414
	U	1072		U	3394		U	-		T	68311
Dhanuk	L	1371	Meche	L	185	Siyar	L	-			
	U	488		U	137		U	-			

Note: G = girls, L = lower, U = upper

A total of 539,336 (including 372,711 at lower basic and 166,625 at upper basic level) Dalit students of targeted castes/ethnicities enrolled in basic education in 2018/19. Table 20 shows the number of disaggregated Dalit in to the 27 sub-groups recognised by Nepal's Dalit Commission. The sub-groups in the left-hand column are hill Dalits while the rest are Terai Dalits. Note that no students were enrolled from the Chyame, Kalar or Kakaiya Dalit communities and that this was the first year that students from Dalit communities were reported (See Annex: VI).

Table 20: Number of Dalit students enrolled in basic education by group, level and gender (2018/19)

Dalits	G	T	Dalits	G	T	Dalits	G	T	Dalits	G	T
Gandharba	L	263	Kalar	L	-	Tatma	L	8211	Natuwa	L	90
	U	106		U	-		U	3584		U	5
Pariyar	L	18587	Kakaiya	L	-	Dusadh	L	3546	Dhadi	L	171
	U	9237		U	-		U	1232		U	60
Badi	L	1244	Kori	L	597	Dhobi	L	3939	Dharikar	L	90
	U	437		U	314		U	1095		U	5
Bishwokarma	L	103122	Khatik	L	873	Pasi/Pashi	L	237	Total	L	188368
	U	49679		U	154		U	89		U	83833
Mijar	L	13566	Khatwe	L	1789	Batar/Bantar	L	2385		T	272201
	U	5837		U	628		U	370		T	539336
Pode/Podey	L	314	Chamar	L	19983	Musahar	L	95			
	U	212		U	6793		U	30			
Chyame	L	-	Chidimar	L	238	Mestar/Halkhor	L	157			
	U	-		U	133		U	73			
Kasai/Napit	L	152	Dom	L	508	Sarbhanga	L	8211			
	U	104		U	72		U	3584			

Note: G = girls, T = total, L = lower, U = upper

b) Secondary level

Table 21 below show the numbers of Dalit and Janajati students at secondary level, in total 172,499 students are in grade 9-12, of this 128,369 in secondary (grade 9-10) and 44,130 in secondary level (grade 11-12). Of the total students at secondary level (grade 9-10), on average, the share of Dalit student at the secondary level (grade 9-10) is 12.5%; and 7.0% at the secondary level with grade 11-12 (Compared to 11.1%; and 6.5% in the previous school year), which are slightly increased than in the previous school year. Although it has been increased, comparing to their share in population there is a need of proper plan and more initiations to increase the participation of Dalit enrolment at secondary level, which could improve and contribute to increased their participation in tertiary education. Likewise, the shares of Dalit students at the secondary level in community school are 14.6% in grade 9-10 and 6.6.2% in grade 11-12), whereas, these percentages in institutional school are 4.8% in grade 9-10 and 9.9% in grade 11-12), indicating that due to the low socio-economic status there is very low access of Dalit students in institutional schools.

Similarly, table 21 presents the total enrolment (409,822) of Janajati students at the secondary level (grade 9-10) and 146,127 at the secondary level of grade 11-12 in the school year 2018-019, which are 39.9% and 23.1% of the total enrolment. Likewise, the shares of Janajati students at the secondary level in community school are 37.8% in grade 9-10 and 23.2% in grade 11-12), whereas, these percentages in institutional school are 47.5% in grade 9-10 and 22.5% in grade 11-12). Regarding the participation and share of girls in secondary education, the situation of dalit girls with 50.0% at secondary level (grade 9-12) is encouraging. However, Janajati girls with their 51.5% share in secondary education are much ahead of janajati boys. The shares of Dalit and Janajati girls in both levels of secondary education are similar to the total enrolment in the current school year, implying gender parity at secondary level for these groups (See Annex: VI).

Table 21: Number of Dalit and Janajati students enrolled in secondary level by type of school, gender and province (2018/19)

Gender:		Community				Institutional				Total			
		Dalit		Janajati		Dalit		Janajati		Dalit		Janajati	
		G	Total	G	Total	G	Total	G	Total	G	Total	G	Total
Province 1	SS	7555	13818	41732	76020	701	1636	9831	22041	8256	15454	51563	98061
	HS	2896	6362	13119	25831	592	928	2288	3495	3488	7290	15407	29326
Province 2	SS	9537	21210	15425	30031	110	618	1038	3059	9647	21828	16463	33090
	HS	1979	4087	8143	15530	22	47	572	805	2001	4134	8715	16335
Province 3	SS	6549	12118	42700	78625	1072	2511	22317	48897	7621	14629	65017	127522
	HS	2877	6436	10991	21659	289	554	2077	3731	3166	6990	13068	25390
Gandaki	SS	9555	17825	18237	33962	830	2099	4797	11003	10385	19924	23034	44965
	HS	2307	5211	7259	16480	1757	2711	2276	3551	4064	7922	9535	20031
Province 5	SS	10988	20712	34803	64139	945	2372	7041	16854	11933	23084	41844	80993
	HS	2434	6091	10129	21369	1215	2299	1922	3632	3649	8390	12051	25001
Karnali	SS	7628	14528	5158	9753	138	319	170	433	7766	14847	5328	10186
	HS	2025	3747	6225	12547	57	77	175	247	2082	3824	6400	12794
Far Western	SS	9223	17658	7564	13198	267	945	693	1807	9490	18603	8257	15005
	HS	2343	4659	8658	15647	431	921	999	1603	2774	5580	9657	17250
Total	SS	61035	117869	165619	305728	4063	10500	45887	104094	65098	128369	211506	409822
	HS	16861	36593	64524	129063	4363	7537	10309	17064	21224	44130	74833	146127
	T	77896	154462	230143	434791	8426	18037	56196	121158	86322	172499	286339	555949

Table 22 below shows the status of disadvantaged Janajati students at the secondary level (grades 9-12) in the school year 2018-019. Based on the classification of 59 Janajati into 5 categories, there are 10,394 students (i.e., 0.6% in the total enrolment) at the secondary level from the following groups/castes studying in the current school year 2018-019. The number of students from the following castes/ethnicities has decreased than in the previous school year. From the gender point of view, it shows that the participation of girls from these groups (i.e. girls 4,399 compared to boys 4,346) in secondary education is 50.3% points. Likewise, the following table 22 presents in total, there are 1,649 students (i.e., 0.3% in the total enrolment) at the higher secondary level from the following groups/castes studying in the current school year 2018-019. Of the total students from the 22 castes/ethnicities, it shows the participation of girls (i.e. girls 813 compared to boys 836) in higher secondary education is 49.3% points, which is similar to the last school year and lower than in the secondary level (Grade 9-10) (See Annex: VI).

Table 22: Number of disadvantaged Janajati students enrolled in secondary by gender (2018/19)

Janajatis	G	Total	Janajatis	G	Total	Janajatis	G	Total	Janajatis	G	Total
Bankaria	SS	-	Hayu	SS	72	Mushbadiya	SS	-	Surel	SS	14
	HS	-		HS	19		HS	-		HS	1
Baramu	SS	205	Jhagad	SS	21	Raji	SS	65	Thami	SS	517
	HS	1		HS	6		HS	15		HS	65
Bote	SS	168	Kisan	SS	192	Raute	SS	13	Thunam	SS	-
	HS	44		HS	41		HS	2		HS	-
Chepang	SS	526	Lepcha	SS	20	Satar	SS	17	Total	SS	4399
	HS	62		HS	1		HS	1		HS	813
Danuwar	SS	547	Majhi	SS	1667	Singsa	SS	-		T	5212
	HS	138		HS	384		HS	-		T	10394
Dhanuk	SS	274	Meche	SS	81	Siyar	SS	-			
	HS	24		HS	9		HS	-			

Note: G = girls, LS = upper basic, HS = higher secondary Table

Table 23: Number of Dalit students enrolled in secondary education by group, level and gender (018/19)

Dalits	G	T	Dalits	G	T	Dalits	G	T	Dalits	G	T
Gandharba	SS	53	Kalar	SS	-	Tatma	SS	1801	Natuwa	SS	2
	HS	8		HS	-		HS	155		HS	-
Pariyar	SS	4386	Kakaiya	SS	-	Dusadh	SS	1609	Dhadi	SS	14
	HS	894		HS	-		HS	146		HS	3
Badi	SS	187	Kori	SS	93	Dhobi	SS	606	Dharikar	SS	23
	HS	388		HS	5		HS	52		HS	4
Bishwokarma	SS	23874	Khatik	SS	47	Pasi/Pashi	SS	391	Total	SS	39294
	HS	4615		HS	3		HS	32		HS	7124
Mijar	SS	2675	Khatwe	SS	243	Batar/Bantar	SS	16		T	46418
	HS	457		HS	27		HS	1		T	91364
Pode/Podey	SS	108	Chamar	SS	2850	Musahar	SS	94			
	HS	22		HS	267		HS	10			
Chyame	SS	-	Chidimar	SS	82	Mestar/Halkhor	SS	13			
	HS	-		HS	17		HS	-			
Kasai/Napit	SS	72	Dom	SS	28	Sarbhanga/Sarbariya	SS	27			
	HS	12		HS	4		HS	2			

The above table 23 presents a total of 91,364 Dalit students of targeted castes/ethnicities enrolled in secondary level (grade 9-12) in 2018/19 the school year. As with the disadvantaged Janajatis, there is a decline in the number of students through the levels of school education. of the total 91,364 Dalit students of targeted castes/ethnicities there is a 77,781 at secondary level (grade 9-10) and 13,583 at secondary level of grade 11-12. This represents only 4% of lower basic Dalit students making it through to higher secondary level.

2.3.4 Number of students with disabilities

Table 24 below shows the status of children with major types of disabilities (physical: disabilities on the mobility of physical parts, intellectually impaired: includes children with psychological difficulties, intellectual limitations and autism, hearing impaired: children who are profoundly deaf and children with limited hearing and also use sign language for conversation, blind: visually impaired or children who are not able to see and make differences between size and colour of any objects, low vision: with limited vision or children who are not able to see and read the E-chart/Vision chart from 10 yard, deaf and blind: both visually and hearing impaired children, and vocal and speech-related disability respectively) at lower basic, and upper basic levels in the school year 2018-019, which is a major part of the targeted intervention in school education. In total 39,820 students at lower basic level, 12,546 upper basic level students were reported as having a disability. This suggests that due to the lack of proper care of these students, many students with a disability drop out as they progress through the grades (See Annex: VI).

Table 24: Number of enrolled basic level students with disabilities by type, level, type of school, type of disability and province (2018/19)

Type of disability		Lower basic level									Upper basic level								
		1	2	3	4	5	6	7	8	T	1	2	3	4	5	6	7	8	T
Province 1	C	2448	830	690	158	264	19	415	316	5140	876	172	215	52	106	3	80	44	1549
	I	291	96	7	19	26	2	36	14	491	81	20	31	3	11	1	1	4	153
Province 2	C	627	690	535	255	51	16	84	75	2333	220	126	56	50	29	2	23	4	510
	I	2573	25	12	4	12	0	4	0	2630	1960	13	0	3	0	0	0	3	1979
Province 3	C	3412	1001	681	137	310	18	392	253	6204	1063	210	186	53	149	7	176	52	1896
	I	550	101	15	47	43	0	43	51	850	162	28	2	18	20	0	7	8	245
Gandaki	C	1099	529	729	108	250	2	225	172	3114	403	109	225	50	110	1	64	37	998
	I	264	21	7	16	28	2	23	18	379	75	5	3	3	10	0	3	4	102
Province 5	C	4788	1174	472	163	360	18	389	342	7706	1769	213	143	57	153	3	100	49	2488
	I	1538	35	14	28	49	5	28	25	1722	764	24	5	11	21	0	12	5	842
Karnali	C	2345	345	280	121	218	38	188	144	3679	608	65	91	30	74	7	28	16	919
	I	50	9	5	5	14	2	7	0	92	14	3	1	0	3	0	0	1	22
Far Western	C	2609	654	663	217	461	24	341	168	5137	974	134	201	69	214	8	89	28	1715
	I	239	33	0	7	33	0	24	7	343	135	4	5	5	10	0	5	4	167
Total	C	17328	5223	4050	1159	1914	135	2034	1470	33313	5952	1034	1139	365	844	32	561	233	10159
	I	5505	320	60	126	205	11	165	115	6507	2069	92	45	43	79	1	29	29	2387
	T	22833	5543	4110	1285	2119	146	2199	1585	39820	8021	1126	1184	408	923	33	590	262	12546

Types of disabilities: 1= physical; 2= mental; 3= hearing impairment, 4=visually impairment, 5=low vision, 6=hearing and visual impairment, 7=vocal and speech related disabilities, 8=multiple disabilities.

Note: C = community, I = institutional, T = total

Moreover, At the basic level (above table 24) In total 52,366 or 0.94% students of the total students of basic level are recorded as having a disability (Table 24). This shows a low proportion given that an estimated 10–15% of students globally have a disability. The data shows that only about one-third of students with a reported disability progress from lower to upper basic level (Grades 5 to 6), highlighting the need for finalizing and implementing the under-development Inclusive Education Master Plan. Physical disabilities tend to be reported more as they are easier to identify than non-physical disabilities, such as intellectual and learning disabilities. Also, certain types and levels of severity of physical disability are also less straightforward to identify, such as reduced hearing and poor eyesight.

The table 25 below shows the status of students with disabilities⁴ at both secondary and higher secondary levels in the school year 2018-019. The overall number of the students with disabilities at secondary (grade 9-10) and secondary (grade 11-12) levels are 10,518; 4,071 and the overall is 14,589 respectively. When taken as a whole, the percentage of students at the secondary level (Grades 9-12) with disabilities is 0.88%.

Table 25: Number of enrolled secondary students with disabilities by level, type of school, type of disability and province (2018/19)

Type of disability		Secondary Level									Higher Secondary								
		1	2	3	4	5	6	7	8	T	1	2	3	4	5	6	7	8	T
Province 1	C	694	110	200	69	69	4	57	29	1232	66	16	15	13	5	0	6	6	127
	I	48	9	2	2	12	0	5	2	80	1	0	0	0	0	0	0	0	1
Province 2	C	271	45	41	75	39	2	15	11	499	102	10	8	2	2	0	2	0	126
	I	2458	0	0	0	0	0	0	4	2462	11	0	0	0	0	0	0	0	11
Province 3	C	989	131	105	56	122	2	186	39	1630	96	12	3	3	29	0	2	8	153
	I	139	27	6	33	54	0	10	21	290	1	0	0	0	0	0	0	0	1
Gandaki	C	618	113	365	61	192	4	51	22	1426	85	15	53	10	19	0	9	5	196
	I	39	7	0	2	17	0	11	9	85	4	3	0	0	0	0	0	0	7
Province 5	C	1646	136	128	59	167	4	65	19	2224	163	18	22	20	17	0	5	5	250
	I	763	9	4	4	39	0	4	0	823	14	2	0	0	0	0	0	0	16
Karnali	C	745	65	63	46	82	2	21	8	1032	23	8	3	4	4	0	1	3	46
	I	13	0	0	0	0	0	0	0	13	0	0	0	1	0	0	0	0	1
Far Western	C	946	93	93	69	173	6	67	22	1469	91	11	3	5	10	0	3	3	126
	I	223	6	4	0	15	0	0	2	250	0	0	0	0	45	0	1	0	46
Total	C	5909	693	995	435	844	24	462	150	9512	617	90	103	56	82	0	27	31	1006
	I	3683	58	16	41	137	0	30	38	4003	39	3	0	0	25	0	1	0	68

Types of disabilities: 1 = physical; 2 = mental; 3 = hearing impairment, 4 = visually impairment, 5 = low vision, 6 = hearing and visual impairment, 7 = vocal and speech related disabilities and 8 = multiple disabilities.

Note: C = community, I = institutional, T = total

⁴ The Nepal Living Standards Survey III, 2010-2011 includes these types of disabilities – physical, visual, hearing, hearing and seeing, speaking, mental and multiple disabilities. Overall, 3.6 percent of people have some kind of disability. The disability rates for males and females are 4.2 percent and 3.0 percent respectively. Of all persons with some kind of disability, 29.2 percent are physically disabled, 22.3 percent have visual related disability, 23.4 percent hearing related disability, 2.4 percent vision/hearing related disability, 8.6 percent speech related disability, 6.8 percent mentally retarded and 7.3 percent have multiple disability.

2.3.5 Enrolment from non-formal education

Non-formal and alternative modes of school education serve students who are outside the formal education system and facilitate them to enter or re-enter school education. The School Outreach Programme(SOP) and the Flexible Schooling Programme (FSP)are run under CEHRD while non-formal programmes are run through other line ministries, NGOs and INGOs including the Girls' Access to Education (GATE) programme, which supports out-of-school girls to enter education through a 9-months accelerated learning programme. In 2018/19, in total 7,566 students were recorded as enrolled in SOP and FSP (Figure 8) accounting for about 20% of children enrolled in non-formal and alternative education programmes. This reiterates the need for strong alignment and coordination within this area between sectors and government and non-government actors.

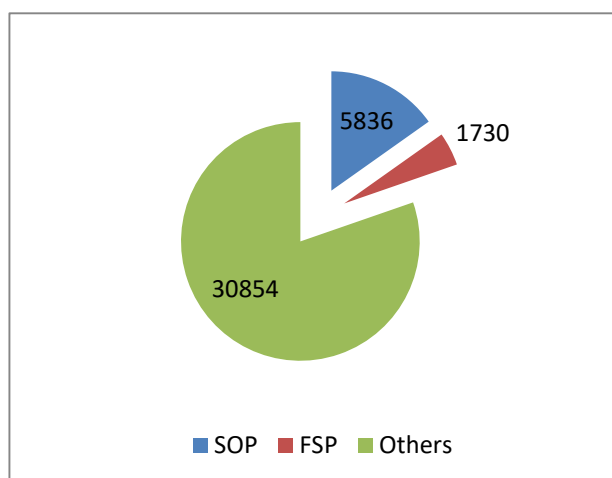


Figure 8: Number of students enrolled in alternative and non-formal education (2018/19)

2.3.6 Student-school ratio

This indicator presents the extent of schools' capacity to accommodate the students. From the planning point of view this indicator helps to know the average capacity of existing schools to accommodate the students for teaching learning activities, it is also equally important to know the actual status of School Student Ratio at the school level.

a) Basic level

Table 26 below show the School Student Ratio (SSR)⁵ by levels and province at lower basic, upper basic and both in secondary levels. The national average of School Student Ratio at lower basic is 1:108 (Compared to 1:113 in the last school year), which indicates that the number of students at lower basic level has decreased. That is, on average, a lower basic level school is serving 108 children. Similarly, the School Student Ratio at upper basic level is 1:114 (1:119 in the last school year) and at basic education level it is 1:159 (Compared to 1:166 in the last school year). Moreover, except at lower basic and basic levels, as compared to the total School Student Ratios in all types of schools, the School Student Ratios in community schools are higher, while at the lower basic and basic levels the institutional schools show higher School and Student Ratios in the school year 2018/019. In the community schools, based on the Local level database in total there are 54 Local Levels that have more than 1:250 School Student Ratio at lower basic level, 280 Local Levels that have more than 1:150 School Student Ratio at upper basic level (especially these scenarios have observed in the Terai region' provinces). This suggests that in the future the respective government need to have a detailed analysis on the needs of schools as such unit or level at the current ward and community levels (See Annex: III).

⁵ This indicator is calculated by taking the total number of schools by level and the total number of students in the respective school level in a specific school year.

Overall, the Table 26 shows:

- At the lower basic level in total an average 23 students are in per grade/class, while the Institutional schools have an average of 34 students per classroom/grade and the community schools an average of 21 students per classroom/grade.
- Institutional schools have almost twice as many lower basic education students per school as community schools.
- Schools in the Terai and the Kathmandu Valley have the most students per school in both community and institutional schools.
- The upper basic level of institutional schools have significantly fewer students per school than community schools (Table 16).

b) Secondary level

Table 26: School Students Ratio by level and type of school and province (2018/19)

Gender:		L_basic	U_basic	Basic	S_9-10	S_11-12	S_9-12	Total
Province 1	C	72	101	112	115	186	197	155
	I	137	88	199	60	108	78	236
	T	85	97	129	96	171	154	171
Province 2	C	195	199	267	207	205	296	324
	I	172	121	237	83	65	95	264
	T	192	185	263	182	185	252	316
Province 3	C	78	100	123	96	149	172	170
	I	151	93	231	60	54	70	278
	T	97	97	151	78	137	120	199
Gandaki	C	49	82	81	87	170	171	123
	I	170	106	250	65	122	101	303
	T	67	88	106	80	159	149	150
Province 5	C	113	140	169	138	229	235	221
	I	172	110	244	73	115	98	285
	T	124	132	183	116	200	187	233
Karnali	C	95	120	139	129	198	211	179
	I	179	100	241	58	50	69	262
	T	99	119	144	123	187	197	183
Far Western	C	100	119	151	120	196	203	198
	I	148	93	207	83	123	119	242
	T	106	114	158	114	186	188	204
Total	C	97	119	145	122	185	206	192
	I	156	98	227	65	88	83	268
	T	108	114	159	103	169	163	206

Note: L_Basic= Lower Basic, U_basic =Upper basic, S_9-10 =Secondary 9-10, S_11-12=Secondary 11-12

Similarly, table 26 above shows the Student School Ratios by levels and province at the secondary level in the school year 2018-019. The national average of secondary level (Grade 9-10) School Student Ratio is 1:103 (Compared to 1:103 in the last school year). That is, on average, a secondary level is serving 103 students, which is same as in the last school year. Similarly, the ratio at higher

secondary level is 1:169 (compared to 1:154 in the last school year) and at secondary (Grades 9-12) as a whole it is 1:163 (compared to 1:165 in the last school year), which shows there are changes in school student ratios in secondary level (grades 9-12) and with grade 11-12.

On average community schools have more students per classroom/grade at secondary level (average 60) than institutional schools (33). Terai and Kathmandu Valley schools have the most students per school in both community and institutional schools. Province 3 has the fewest students in secondary per school (average 1:78) while Province 2 has the highest average of students per school in this level (See Annex: III).

2.3.7 Number of students per school

The following table 27 present the grouping of the school based on the number of students at lower basic by province and eco-belts within the province in the school year 2018-019. This information will provide an useful information to the policy and decision makers to restructure the existing schools and re-allocate the teachers and also formulate further plan to improve the lower basic school education. Overall there are:

- 5,720 (21.8%) of the 26,205 community schools and 291 (6.3%) of the 4,627 institutional schools that had lower basic levels, had less than or equal to 30 students (Table 26).
- 10,262 community schools (39.1%) and 3,291 institutional schools (71.1%) had more than 80 students;
- 894 community schools (3.4%) and 48 institutional schools (1.0%) had less than or equal to 10 students; and
- 2,221 community schools (8.4%) and 98 institutional schools (2.1%) had 20 or fewer students.
- Unless the 3,261 schools with less than or equal to 20 students are only running Grade 1 in their schools, the time has come to think about alternative ways of running these schools as the number of students they serve is very low.

Table27: Number of students enrolled in lower basic schools by province, eco-belt and school type (2018/19).

Province	Eco-belt		Number of students										
			10-Jan	20-Nov	21-30	31-40	41-50	51-60	61-70	71-80	81-90	91-100	100+
Province 1	Mount ain	C	69	140	158	111	98	82	56	43	34	23	84
		I	1	2	2	0	4	4	1	4	1	1	20
	Hill	C	112	401	528	428	375	287	205	134	115	86	218
		I	4	11	28	27	27	37	35	26	23	17	121
	Terai	C	6	32	54	83	76	122	105	101	104	84	630
		I	3	14	11	10	23	27	26	27	32	23	377
Province 2	Terai	C	4	9	23	43	77	106	115	127	147	130	2015
		I	0	3	5	4	8	12	10	9	7	10	119
Province 3	Mount ain	C	72	124	128	114	98	84	67	55	44	30	98
		I	3	2	1	4	5	2	0	1	0	0	20
	Hill	C	93	284	386	359	336	257	207	173	122	135	446
		I	3	10	13	9	10	6	8	3	7	9	82
	Terai/ Valley	C	36	76	75	72	81	84	55	71	55	47	310
		I	16	28	31	35	49	35	63	68	83	67	857

Province	Eco-belt		Number of students										
			10-Jan	20-Nov	21-30	31-40	41-50	51-60	61-70	71-80	81-90	91-100	100+
Province 4	Mount ain	C	46	15	9	3	7	2	1	0	0	0	1
		I	1	0	2	0	0	0	0	0	1	0	1
	Hill	C	333	630	517	410	303	253	160	109	93	68	239
		I	4	8	16	14	16	27	17	14	16	12	270
	Terai	C	8	23	31	34	38	26	20	19	14	12	71
		I	1	0	1	1	2	6	4	2	5	4	56
Province 5	Hill	C	47	212	253	227	197	181	172	132	120	98	439
		I	4	5	9	11	15	18	10	9	12	8	72
	Terai	C	14	44	61	84	116	126	135	128	107	124	1140
		I	4	8	8	12	19	28	27	33	26	27	479
Province 6	Mount ain	C	5	42	59	70	63	57	50	67	52	37	280
		I	0	0	0	0	1	1	1	0	0	1	2
	Hill	C	16	57	123	161	171	180	176	142	138	124	591
		I	1	2	4	2	6	4	7	1	2	5	74
Province 7	Mount ain	C	9	51	70	89	84	101	82	82	76	56	232
		I	1	2	2	4	4	1	1	1	2	2	18
	Hill	C	21	73	99	116	136	127	119	119	91	104	502
		I	2	0	1	5	8	5	5	2	2	5	29
	Terai	C	3	8	31	39	46	52	59	65	61	39	396
		I	0	3	11	12	14	18	18	20	15	19	250
Totals	Mount ain	C	201	372	424	387	350	326	256	247	206	146	695
		I	6	6	7	8	14	8	3	6	4	4	61
	Hill	C	622	1657	1906	1701	1518	1285	1039	809	679	615	2435
		I	18	36	71	68	82	97	82	55	62	56	648
	Terai/ Valley	C	71	192	275	355	434	516	489	511	488	436	4562
		I	24	56	67	74	115	126	148	159	168	150	2138
	Total	C	894	2221	2605	2443	2302	2127	1784	1567	1373	1197	7692
		I	48	98	145	150	211	231	233	220	234	210	2847
		T	1587	4070	4786	4499	4254	3928	3312	2887	2540	2248	14689

Note: C = community, I = institutional, T = total

2.3.8 Mother-tongue, teaching methods and transitional language supports in teaching learning activities.

Nepal’s Constitution recommends the use of mother-tongue in basic education and the government aims to promote local languages for teaching and learning at lower basic level. Accordingly, the National Early Grade Reading Programme(NEGRP) is piloting the use of Maithali, Rana Tharu and Awadhi languages, which are spoken in Terai areas, in teaching and learning for mother tongue speakers. The EMIS has started collecting data on these languages with the 2018/19 results shown in Figure 6 for lower basic students in schools. These figures are for newly enrolled students in 2018/19.

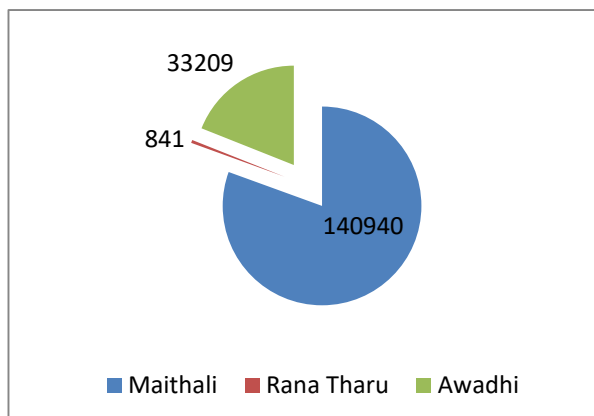


Figure 6: Number of lower basic students enrolled in schools with Maithali, Rana Tharu or Awadhi as their mother-tongue (2018/19)

499,122 lower basic students have a mother tongue other than Nepali comprising the languages listed in Table A1.2 in Annex 1. The intention is that this information in the EMIS informs provincial and local governments to promote the use of appropriate local languages in teaching and learning.

Lower basic National Curriculum Framework (NCF) textbooks have been developed by the Curriculum Development Centre (CDC) in 21 local languages. A 10-day Teacher Professional Development (TPD) course is now available to promote the use of local languages in teaching and learning. Information on mother-tongues and local languages used for teaching purposes is now collected in the EMIS and in 2018/19, 40 local languages were used for teaching. Nepali, Doteli, Tharu, Limbu, Tamang, Magar, Maithali, Awadhi, Achhami, and Baitadeli were the ten most widely used language in schools in the school year 2018/19.

Moreover, subject teaching, class teaching and multi-grade teaching are three of the major types of teaching practiced in Nepal. Multi-grade teaching involves the teaching of children from two or more classes in one classroom and is often used in schools that have only a few students. The EMIS captures the grade-wise status of subject teaching, class teaching and multi-grade teaching in 2018/19, subject teaching practiced in more than half of schools (58%), followed by class teaching (24%) and multi-grade teaching (18%) (Figure 7)

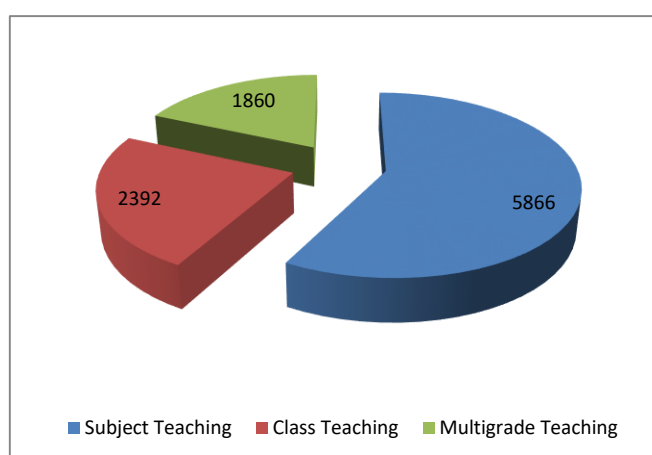


Figure 7: Number of schools using the various teaching methods (2018/19)

2.3.9 Teachers information at and basic secondary levels

This section presents information on teachers at basic and secondary levels by school type, level, sex and the specific indicators related to the teachers. Teachers are defined as persons whose professional activity involves transmitting knowledge, skills and attitudes, which are required as per the approved curriculum for students enrolled in a formal educational institution.

a) Total approved and rahat positions and reported number of teachers by sex and types of schools at basic levels

The tables 28 below presents the total number of teachers in approved (government teacher working as permanent and temporary in the permanent positions) and rahat (by nature temporary but relief quota) positions at school level and reported teachers (teachers hired by community in own source and teacher in institutional schools) in the Flash I school census 2018-019 basic level in the beginning of the school year 2018-019 in all types of schools (both in all types of community and institutional schools). As a whole, there are 198,451 teachers at lower basic level; 55,071 teachers at upper basic level and 252,522 teachers are at basic level in all types of schools. Of them, the numbers of female teachers are 92,563; 15,732 and 108,295 respectively at lower basic, upper basic and basic levels, which shows both the number of female and male teachers has slightly decreased compared to the previous school year. The shares of female teachers are 46.6%, 29.1% and 42.9% (compared to 44.6%, 30.5% and 41.4% in the last school year) at lower basic, upper basic and basic levels respectively. The GIP at lower basic level is 0.87, at upper basic level it is 0.41 and 0.75 at the overall basic level respectively (See Annex: XVII).

Likewise, a total of reported number of teachers in all types of institutional schools at lower basic, upper basic and basic levels are 49,587; 16,614 and 66,211 respectively. The shares of female teachers in total number of institutional schools teachers at lower basic, upper basic and basic levels are 55.5%, 45.1% and 52.9% (slightly increased in 55.3%, 44.1% and 52.6% in the last school year) respectively. However, this is higher than the share of female teachers in all types of schools and community schools (Table 28). Similarly, Likewise, out of total number of teachers (table 28), the total number of teachers (including the teachers hired by the communities) in all types of community schools in the beginning of the school year at lower basic, upper basic and basic level are 147,316 teachers with 64,705 female, 37,268 with 8,196 female, and 184,584 with 72,901 female respectively. Out of the total numbers of teachers in community schools, the shares of female teachers are 43.9%, 22.0% and 39.5% (Compared to 41.0%, 25.4% and 37.6% in the last school year) at lower basic, upper basic and basic levels respectively. Here the positive aspect is that the shares of female teachers at lower basic level has improved whereas at the upper basic level it has slightly decreased as compared to the shares of female teachers in the last school year 2017-018.

Note that table 28 below also explains that, the contributions of the respective communities and schools own sources in the management of teachers in community schools are vital. Based on the reporting from the schools, currently at the overall basic level 58,391(31.3%) teachers are hired by the communities besides teachers working in the approved and Rahat positions.

Furthermore, the table 28 below present the numbers of teachers and their shares in all types of community schools based on the numbers of teachers working in approved positions and Rahat positions by levels. Overall, 102,054 teachers with 36,470 female teachers at lower basic level, 25,862 teachers with 5,380 female teachers at upper basic level and 127,916 teachers with 41,850 female teachers at basic level are working in the current school year. Overall, the table present that:

- an average of three lower basic level teachers per community school, and four per school if privately funded teachers are included;
- there are six lower basic teachers per institutional school; and
- an average of 2.1 teachers per community school and 3.3 teachers per institutional school at upper basic level, increasing for community schools to 2.7 teachers per school when privately funded teachers are included.

Table28: Number of upper and lower basic teachers by type of school, province, appointment status and gender (2018/19)

Province		Community schools										Total teachers							
		Permanent		Temporary		Rahat		Private sources		Total		Community schools		Institutional schools		Religious schools		Total	
		F	T	F	T	F	T	F	T	F	T	F	T	F	T	F	T	F	T
Province 1	L	2891	11388	2500	5269	1748	3480	4713	7629	11852	27766	11751	27198	5112	9820	101	568	16964	37586
	U	320	2649	183	959	481	1782	385	1599	1369	6989	1356	6909	1230	3177	13	80	2599	10166
Province 2	L	1311	7776	701	1792	1364	3472	1378	3437	4754	16477	4727	16262	1216	4085	27	215	5970	20562
	U	171	1562	49	318	121	752	131	729	468	3357	472	3359	260	887	0	2	732	4248
Province 3	L	3786	10826	2328	4966	2047	4079	9142	11664	17303	31535	17284	31502	10587	14479	19	33	27890	46014
	U	417	2287	330	958	845	2274	900	2563	2492	8082	2477	8051	3543	6308	15	31	6035	14390
Gandaki	L	2419	7940	2760	4850	832	1535	4436	6191	10447	20516	10417	20439	3632	5830	30	77	14079	26346
	U	247	1953	239	764	380	1088	399	1282	1265	5087	1251	5031	895	1909	14	56	2160	6996
Province 5	L	2228	8470	1882	3804	1906	3684	5684	9697	11700	25655	11527	25033	4685	9666	173	622	16385	35321
	U	248	1753	129	579	437	1505	608	2293	1422	6130	1419	6115	1053	2722	3	15	2475	8852
Karnali	L	940	4061	761	1933	810	2196	905	2534	3416	10724	3416	10717	398	948	0	7	3814	11672
	U	107	752	43	278	219	838	184	1178	553	3046	552	3043	88	305	1	3	641	3351
Far Western	L	969	5204	827	1904	1460	3425	2331	5648	5587	16181	5583	16165	1874	4769	4	16	7461	20950
	U	121	1060	55	381	238	1370	255	1951	669	4762	669	4760	421	1306	0	2	1090	6068
Total	L	14544	55665	11759	24518	10167	21871	28589	46800	65059	148854	64705	147316	27504	49597	354	1538	92563	198451
	U	1631	12016	1028	4237	2721	9609	2862	11595	8238	37453	8196	37268	7490	16614	46	189	15732	54071
	T	16175	67681	12787	28755	12888	31480	31451	58395	73297	186307	72901	184584	34994	66211	400	1727	108295	252522

Note: F = female, T = total, L = lower, U = upper

b) Secondary level

The table 29 below, show the total numbers of teachers (Teachers working in the approved positions, Rahat teachers, teachers hired by the community in community schools and teachers working in institutional schools) reported at both secondary (grade 9-10 and 11-12), levels in the Flash I school census 2018-019. In total, there are 43,212 teachers at secondary level (grade 9-10), 18,511 teachers are at secondary level (grade 11-12) and altogether 61,723 teachers are at secondary level (Grades 9-12). Of them, the numbers of female teachers are 8,262; 3,446 and 11,708 respectively at secondary with grade 9-10, secondary with grade 11-12 and secondary (Grades 9-12) levels. The shares of female participation in total number of teachers are 19.1%; 18.6% and 19.0% at secondary with grade 9-10, secondary with grade 11-12 and secondary (Grades 9-12) levels respectively. It shows a slight increment in the share of female teachers at secondary level compared to the previous school year (See Annex: XVII).

Out of the total number of teachers (Table 29), the number of teachers in institutional schools are 16,353; 4,721 and 21,074 at secondary with grade 9-10, secondary with grade 11-12 and secondary (Grades 9-12) levels in the Flash I, 2018-019. The percentages of female teachers in total number of teachers at secondary with grade 9-10, secondary with grade 11-12 and secondary (Grades 9-12) levels are 24.5%, 15.7% and 22.5% respectively, which are higher than the percentage of female teachers in the total and community schools. Likewise, the table 29 below shows the number of teachers reported in the Flash I, 2018-019 school census in all types of community schools (i.e. teachers working in the approved positions, Rahat teachers and teachers appointed by the community from their own sources). In total 26,859 with 4,254 female, 13,790 with 2,003 female and 40,649 with 6,957 female teachers were reported at secondary with grade 9-10, secondary with grade 11-12 and secondary (Grades 9-12) levels in the Flash I, 2018-019 school census. Out of total, the percentages of female teachers are 15.8%, 19.6% and 17.1% (compared to 15.9%, 18.3% and 16.9% in the last school year) at secondary with grade 9-10, secondary with grade 11-12 and secondary (Grades 9-12) levels respectively. The share of female teachers has slightly increased at all levels of the secondary education as compared to the previous school year (See Annex: XVII).

Moreover, Table 29 below provides the number of teachers in all types of community schools based on the number of teachers working in the approved number of positions and Rahat positions by levels. Overall, there are 19,674 with 2,964(15.1%) female teachers at the secondary level with grade 9-10, 5,859 teachers with 616 female teachers at the secondary level with grade 11-12 and altogether 25,533 teachers at the total secondary (Grades 9-12) level working in the current school year. Compared to the number of community secondary level with grade 11-12 and the students enrolled in the community secondary level with grade 11-12, the number of teacher is very low in this level. Till the 2073 in total there are 1,918 approved positions and 3,941 Rahat quota teachers supported by the government to the secondary level with grade 11-12 community schools.

Table 29: Number of secondary teachers by level, type of school, appointment, province and gender(2018/19)

Province		Community schools										Total teachers							
		Permanent		Temporary		Rahat		Private sources		Total		Community schools		Institutional schools		Religious schools		Total	
		F	T	F	T	F	T	F	T	F	T	F	T	F	T	F	T	F	T
Province 1	SS	265	2002	51	525	183	1296	184	976	683	4799	679	4764	530	2640	4	35	1213	7439
	HS	0	0	57	378	51	595	329	1187	437	2160	437	2159	99	743	0	1	536	2903
Province 2	SS	84	1284	8	327	36	471	39	373	167	2455	167	2449	106	741	0	6	273	3196
	HS	0	0	17	181	12	278	88	386	117	845	117	844	20	161	0	1	137	1006
Province 3	SS	547	2095	94	700	291	1510	522	2808	1454	7113	1447	7093	2389	7530	7	20	3843	14643
	HS	0	0	75	379	89	657	708	2100	872	3136	872	3136	375	1728	0	0	1247	4864
Gandaki	SS	343	1717	67	502	166	925	200	846	776	3990	775	3963	408	1956	1	27	1184	5946
	HS	0	0	52	337	63	603	353	1516	468	2456	468	2455	127	1026	0	1	595	3482
Province 5	SS	259	1571	33	354	127	1068	225	1068	644	4061	641	4049	407	2326	3	12	1051	6387
	HS	0	0	34	300	59	606	311	1333	404	2239	404	2239	79	774	0	0	483	3013
Kamali	SS	81	516	15	171	70	543	29	344	195	1574	195	1574	41	284	0	0	236	1858
	HS	0	0	19	160	35	388	142	487	196	1035	196	1035	5	43	0	0	201	1078
Far Western	SS	115	783	27	229	102	1085	91	770	335	2867	335	2867	127	876	0	0	462	3743
	HS	0	0	9	183	44	814	156	922	209	1919	209	1919	38	246	0	0	247	2165
Total	SS	1694	9968	295	2808	975	6898	1290	7185	4254	26859	4239	26759	4008	16353	15	100	8262	43212
	HS	0	0	263	1918	353	3941	2087	7931	2703	13790	2703	13787	743	4721	0	3	3446	18511
	T	1694	9968	558	4726	1328	10839	3377	15116	6957	40649	6942	40546	4751	21074	15	103	11708	61723

2.3.10 Age, gender status of teachers and head teachers

In a sample of 6,686 head teachers, 5,520 (82.5%) were male and 1,166 (17.4%) were female with these proportions the same for community and institutional schools (Figure 9). Note that 5,814 of the head teachers were from community schools and 872 from institutional schools.

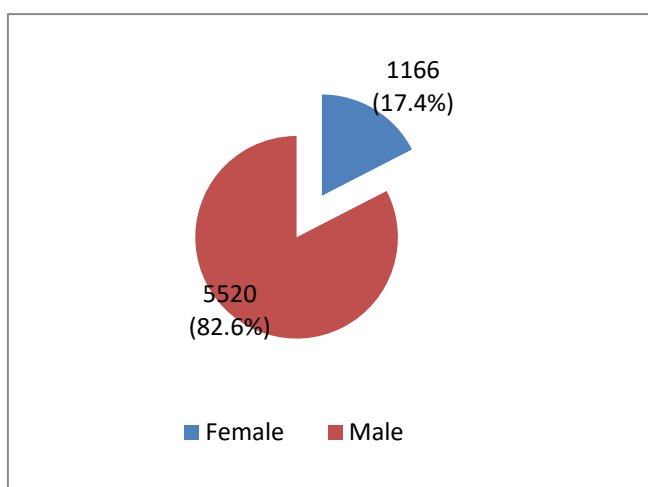


Figure 9: Proportions of male and female head teachers in a sample of 6,686 head teachers in community and institutional schools

a) Basic level

In school year 2018/19, the average age:

- of lower basic level teachers was 41.0 years in community schools and 29.8 years in institutional schools (Table 30); and
- of upper basic level teachers it was 37.5 years in community schools and 30.7 years in institutional schools. This suggests that teachers in community schools are retained to an older age than in institutional schools (See Annex: XVII).

Table 30: Average age of lower and upper basic level teachers by type of school, appointment, gender and province (2018/19)

Province		Average age of teachers								Average age of teachers						Average age	
		Permanent		Temporary		Rahat		Private sources		Community schools		Institutional schools		Religious schools		All teachers	
		F	T	F	T	F	T	F	T	F	T	F	T	F	T	F	T
Province 1	L	45.8	48.4	37.1	38.2	37.2	38.0	29.1	31.2	38.6	42.3	28.8	29.1	28.3	33.2	31.9	34.9
	U	38.0	44.3	36.4	39.9	35.6	36.5	28.7	30.3	34.9	39.4	29.3	30.6	33.2	34.0	32.5	34.7
Province 2	L	44.8	48.8	39.5	40.0	37.0	37.9	31.9	33.8	39.2	43.6	29.1	29.8	27.9	33.5	32.1	35.6
	U	36.4	46.2	34.7	39.5	34.8	38.0	30.7	33.8	34.3	41.4	29.9	30.9	-	27.0	32.1	33.1
Province 3	L	45.9	47.9	36.5	38.2	35.9	36.7	27.8	29.0	37.8	41.3	31.2	31.1	22.7	26.7	30.6	33.0
	U	40.0	43.6	36.0	38.3	34.9	34.9	27.9	28.9	34.9	37.4	31.6	31.0	33.3	31.5	33.3	33.3
Gandaki	L	44.4	47.5	35.2	36.8	36.2	36.8	27.9	28.7	35.8	39.9	29.4	29.6	27.4	33.8	30.9	34.4
	U	38.6	42.8	33.9	37.5	34.2	34.5	27.2	28.2	33.1	36.8	30.4	30.6	31.7	28.8	31.7	32.1
Province 5	L	44.0	47.7	35.7	36.9	36.8	37.6	28.7	30.4	35.9	39.8	28.8	29.0	28.2	33.5	31.0	34.1
	U	36.9	43.1	32.6	37.1	35.0	35.8	28.3	29.9	32.3	36.2	29.9	30.6	23.7	38.5	28.6	35.1
Karnali	L	44.0	46.8	36.6	38.2	35.6	36.9	29.0	30.8	36.3	39.9	27.9	27.5	-	36.3	32.1	34.6
	U	37.2	43.0	34.6	37.1	34.4	35.3	28.2	30.0	32.3	35.4	29.6	28.5	26.0	31.0	29.3	31.6
Far Western	L	43.3	47.9	36.8	38.0	35.6	37.1	29.1	31.3	35.8	40.1	28.4	28.6	32.8	35.6	32.3	34.8
	U	37.9	43.9	34.5	37.7	35.5	36.8	28.9	30.7	33.2	36.3	30.4	30.2	-	28.0	31.8	31.5
Total	L	45.0	48.0	36.4	37.8	36.4	37.3	28.6	30.4	37.1	41.0	29.8	29.8	27.9	33.3	31.6	34.7
	U	38.4	43.8	34.8	38.2	35.0	35.8	28.2	29.9	33.7	37.5	30.7	30.7	31.7	32.5	32.0	33.6

In community schools, 40.4% of basic level teachers are aged between 16 and 35 years compared to 71.5% of teachers in institutional schools (Figure 10). Religious schools show a similar trend to institutional schools.

b) Secondary level

In community schools, the average age of teachers is 40.2 years at secondary level with grade 9-10 and 37.0 years at secondary level with grade 11-12. In institutional schools, the average age is younger at 35.6 years for secondary with grade 9-10 teachers and 38.6 years for secondary with grade 11-12 teachers. The average age of teachers in permanent and temporary approved positions is higher than for rahat and privately funded teachers (Table 31). Note that the analysis of the average age is limited to between 16 to 60 years (See Annex: XVII).

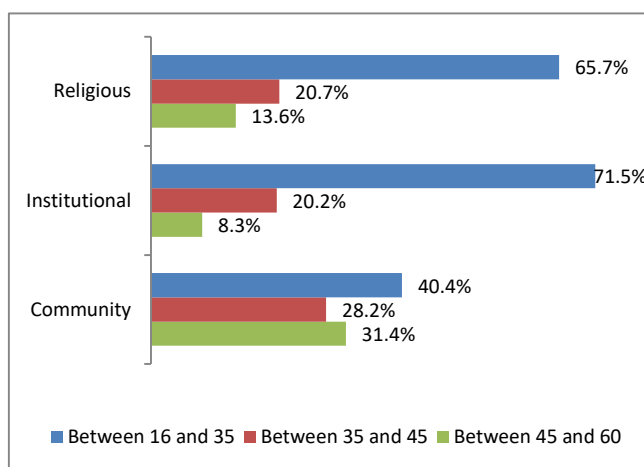


Figure 10: Average age of teachers in years by type of school (2018/19)

Table 31: Average age of secondary teachers by level, type of school, appointment, province and gender (2018/19)

Province		Average age of teachers								Average age of teachers						Average age	
		Permanent		Temporary		Rahat		Private sources		Community schools		Institutional schools		Religious schools		All teachers	
		F	T	F	T	F	T	F	T	F	T	F	T	F	T	F	T
Province 1	SS	39.8	45.6	38.9	40.7	38.5	38.9	30.1	33.1	38.1	41.6	32.8	34.8	28.8	34.2	33.2	36.9
	HS	40.0	43.1	36.7	37.8	36.7	37.0	34.2	37.0	36.5	37.8	33.5	38.5	0.0	53.0	23.3	43.1
Province 2	SS	37.2	45.7	39.7	42.2	36.2	39.3	34.3	35.8	37.3	42.8	35.3	34.4	0.0	28.3	24.2	35.2
	HS	42.0	49.7	36.3	38.9	32.8	37.5	34.5	38.5	35.4	39.6	0.0	40.3	0.0	0.0	11.8	26.6
Province 3	SS	41.1	45.3	38.1	39.7	36.6	37.2	31.3	31.5	37.7	40.0	35.9	36.5	36.6	40.8	36.7	39.1
	HS	39.1	44.7	35.2	35.9	33.0	34.5	36.5	36.1	35.3	36.0	37.5	38.9	0.0	0.0	24.3	25.0
Gandaki	SS	38.6	44.2	37.9	40.3	38.0	37.4	30.9	33.0	36.9	40.2	34.2	35.6	43.0	29.5	38.0	35.1
	HS	32.3	42.6	33.5	36.7	35.2	35.2	36.3	39.2	34.2	37.3	35.6	39.1	0.0	48.0	23.3	41.5
Province 5	SS	38.6	44.7	36.0	39.8	37.5	38.2	31.1	32.3	36.2	39.9	33.3	34.8	32.7	29.7	34.1	34.8
	HS	0.0	44.2	36.1	37.1	35.9	37.6	32.6	36.5	35.4	37.6	33.5	37.9	0.0	0.0	23.0	25.2
Karnali	SS	35.5	42.5	34.5	37.9	37.9	37.1	30.4	31.6	35.0	37.7	31.2	32.0	0.0	0.0	22.1	23.2
	HS	33.0	38.9	34.6	35.1	30.8	34.6	28.8	33.3	33.0	34.9	0.0	36.4	0.0	0.0	11.0	23.8
Far Western	SS	35.3	43.1	36.3	39.4	37.4	38.0	30.3	32.3	35.2	38.1	33.1	34.0	0.0	0.0	22.8	24.0
	HS	0.0	41.5	36.4	36.8	34.8	36.5	30.7	35.1	34.3	36.6	37.8	37.0	0.0	0.0	24.0	24.5
Total	SS	39.2	44.8	37.7	40.1	37.5	38	31	32.5	37	40.2	34.9	35.6	33.8	33.1	35.2	36.3
	HS	37.3	43.9	35.3	36.9	34.4	36.1	34.5	36.8	35	37	36.1	38.6	0	50.5	23.7	42.0

Note: F = female, T = total, LS = upper basic, HS = higher secondary

The same as for basic level, the average age of permanent teachers at both secondary level is higher than that of temporary, Rahat, and privately funded teachers (Table 31). Interestingly, the average age of secondary level with grade 11-12 teachers at permanent, temporary and Rahat positions is lower than that of secondary level with grade 9-10 teachers. The average age of privately funded teachers at secondary level with grade 11-12 is higher than for secondary with grade 9-10 teachers. Across all types of teachers, the average age of females is less than males and females combined (except at secondary level with grade 9-10 in religious schools).

2.3.11 Proportion of Dalit and Janajati teachers in total teachers by level of education

a) Basic level

The table 32 present that the Dalits are very under-represented in the teacher workforce as they make up between 13% and 20% of the population but account for only 5.6% of the total teacher workforce including 5.9% of teachers in community schools and 5.0% of teachers in institutional schools. Among the 7 province, Gandaki and Karnali provinces have the highest share of Dalit teachers than in the other provinces. To make more and equitable participation of teachers from Dalit communities, all tiers of government need to pay ample attention to formulate the policy and programme in this regards (See Annex: XVII).

Table 32: percentage of lower and upper basic Dalit teachers in total number of teachers by type of school, appointment, province and gender (2018/19)

Province		Community schools								Dalit teachers					
		Permanent		Temporary		Rahat		Private sources		Community		Institutional		Total	
		F	T	F	T	F	T	F	T	F	T	F	T	F	T
Province 1	L	4.7	4.4	4.4	5.6	3.9	4.3	1.9	2.8	3.4	4.3	3.7	4.2	3.5	4.2
	U	8.8	4.4	2.7	5.1	1.0	1.7	4.2	4.3	4.0	3.8	2.7	3.3	3.3	3.6
Province 2	L	4.1	8.2	5.7	9.4	4.5	5.4	3.2	5.9	4.2	7.4	2.1	2.9	3.8	6.4
	U	0.0	6.0	8.2	9.4	1.7	3.3	3.8	7.3	2.3	6.0	0.0	1.9	1.5	5.1
Province 3	L	1.8	2.5	4.3	4.2	2.5	3.4	1.6	2.1	2.1	2.8	2.5	3.1	2.3	2.9
	U	4.3	3.3	1.5	3.1	1.7	2.6	2.1	2.7	2.3	2.9	1.7	2.5	1.9	2.7
Gandaki	L	5.2	7.0	8.9	11.6	9.4	9.5	9.5	11.1	8.4	9.5	8.6	9.2	8.4	9.4
	U	6.5	6.1	7.9	9.2	5.0	6.6	15.8	11.8	9.4	8.2	5.7	8.1	7.8	8.1
Province 5	L	4.2	5.7	5.8	7.8	5.9	7.1	4.8	6.0	5.1	6.5	6.0	6.5	5.3	6.4
	U	5.6	4.6	8.5	8.3	2.7	3.7	7.6	5.1	5.8	4.9	3.1	5.5	4.7	5.1
Karnali	L	2.3	6.1	6.0	8.2	6.4	6.4	13.6	18.2	7.1	9.4	9.8	11.4	7.4	9.6
	U	1.9	4.7	11.6	15.1	4.1	4.2	12.5	11.2	7.1	8.0	4.5	13.8	6.7	8.5
Far Western	L	3.1	10.5	3.6	21.6	4.8	6.9	4.6	0.9	4.2	7.7	2.7	6.1	3.8	7.3
	U	1.7	10.0	0.0	20.2	0.8	4.9	5.5	0.7	2.7	5.5	5.0	8.3	3.6	6.1
Total	L	3.6	5.8	5.8	8.6	4.9	5.8	4.2	5.2	4.5	6.1	4.2	5.1	4.4	5.8
	U	4.9	5.2	4.8	8.2	2.3	3.6	6.5	5.2	4.6	5.2	2.7	4.4	3.7	4.9
	T	3.8	5.7	5.7	8.5	4.3	5.1	4.4	5.2	4.5	5.9	3.9	5.0	4.3	5.6

Note: F = female, T = total, L = lower, U = upper

The following table 33 present that the Janajati teacher at basic level with the disaggregation by level and types of schools, where in total 31.2% at basic level with 32.6% at lower basic and 26.1% at

upper basic level. Of the total teacher workforce the shares of Janajati teacher in community schools are 30.9% at basic level with 34.4% at lower basic and 21.3% at upper basic level. Similarly, the shares of Janajati teacher in institutional schools are 33.1% at basic level, 31.7% at lower basic level and 37.2% is at upper basic level, indicate that the shares of Janajati teacher is higher in institutional school than in the community schools. Among the 7 province, province 1 possess the highest share of Janajati teachers at all level of basic education than in the other provinces. In terms of the percentage of female teachers:

- 54% of lower basic Janajati teachers are female;
- 47% of teachers in community schools are female, while 75.8% of all of this kind of Janajati teachers in institutional schools are female; and
- at upper basic level in institutional schools, 48% of Janajati teachers are female, but only 30% of upper basic teachers in community schools are Janajati.

Table 33: percentage of lower and upper basic level Janajati teachers in total number of teachers by type of school, appointment, province and gender (2018/19)

Province		Community schools								Janajati teachers					
		Permanent		Temporary		Rahat		Private sources		Community		Institutional		Total	
		F	T	F	T	F	T	F	T	F	T	F	T	F	T
Province 1	L	36.4	45.0	73.9	83.6	63.3	57.7	20.4	24.0	42.3	49.2	42.0	37.6	41.9	45.4
	U	27.8	20.9	41.0	49.9	24.5	32.9	34.8	30.0	30.7	30.4	30.1	43.9	30.2	34.4
Province 2	L	23.7	22.6	31.1	29.7	31.1	22.3	16.2	12.7	24.9	21.5	9.1	6.1	21.6	18.3
	U	12.3	10.7	26.5	27.0	18.2	18.5	17.6	15.5	16.7	15.0	8.8	10.1	13.9	14.0
Province 3	L	31.3	36.4	54.6	62.6	45.3	45.7	15.1	21.6	27.6	36.3	39.9	42.2	32.2	38.1
	U	24.7	17.6	28.8	38.2	14.9	24.5	21.3	21.8	20.8	23.4	30.1	45.0	26.2	32.8
Gandaki	L	30.5	29.4	62.5	69.6	49.8	47.0	31.3	36.1	40.9	42.4	37.6	36.1	40.0	40.9
	U	22.7	12.5	34.7	37.0	19.2	21.4	41.6	35.7	30.2	24.2	27.2	38.1	28.8	27.8
Province 5	L	22.0	27.6	47.0	56.7	30.1	33.7	23.1	27.2	28.3	33.4	30.3	27.4	28.6	31.2
	U	19.4	14.7	34.9	41.8	11.4	19.1	30.1	34.4	23.0	25.7	19.7	30.7	21.5	27.2
Karnali	L	15.2	16.0	18.4	19.3	11.4	8.9	14.4	13.8	14.8	14.6	20.4	15.2	15.4	14.7
	U	11.2	9.2	18.6	16.5	5.0	6.0	7.1	10.0	8.0	9.3	10.2	14.4	8.3	9.8
Far Western	L	11.0	19.5	11.1	24.5	12.9	14.5	10.8	2.7	11.4	13.2	17.3	15.8	12.9	13.7
	U	12.4	10.8	18.2	28.3	4.2	9.1	13.7	1.2	10.5	7.8	7.6	19.2	9.4	10.3
Total	L	27.7	30.8	52.5	58.8	36.6	33.4	19.8	21.7	30.3	33.3	35.2	31.7	31.6	32.6
	U	21.1	15.1	32.0	38.0	15.1	20.6	26.1	21.9	22.3	21.3	26.0	37.2	24.0	26.1
	T	27.0	28.0	50.9	55.7	32.1	29.5	20.3	21.7	29.4	30.9	33.2	33.1	30.5	31.2

Note: F = female, T = total, L = lower, U = upper

b) Dalit teachers at Secondary level

Tables 34 and 35 below present the shares of teachers by social groups (Dalit and Janajati) and gender in total number of teachers at secondary level. The shares of Dalit teachers (table 34) at secondary with grade 9-10, secondary level with grade 11-12 and secondary (Grades 9-12) levels are 5.7% (5.4% in the last school year); 4.1% (3.7% in the last school year) and 5.2% (4.5% in the last school year) respectively, which are slightly increased in the current school year. Likewise, the shares of Janajati teachers (table 35) in total number of teachers at secondary level with grade 9-10 is 20.4% (19.5% in the last school year), with 18.7% (18.9% in the last school year) at secondary level with grade 11-12 and 19.9% (19.2% in the last school year) at the secondary (Grades 9-12) level. Compared to the figures of the last school year, both the shares of Dalit and Janajati teachers have slightly increased at all levels of secondary education in the current school year 2018-019. However, the female participation in total number of Dalit and Janajati teachers is considerably low in secondary education (See Annex: XVII).

Table 34: Percentage of secondary Dalit teachers by level, type of school, appointment, province and gender (2018/19)

Province		Community schools								Dalit teachers					
		Permanent		Temporary		Rahat		Private sources		Community		Institutional		Total	
		F	T	F	T	F	T	F	T	F	T	F	T	F	T
Province 1	SS	6.4	6.0	27.5	13.3	4.9	2.8	6.0	5.2	7.5	5.8	12.6	2.0	9.7	4.4
	HS	0	0	1.8	4.0	2.0	1.5	1.8	4.8	1.8	3.8	21.2	3.1	5.4	3.6
Province 2	SS	8.3	11.8	62.5	12.2	22.2	9.6	15.4	12.9	15.6	11.6	1.9	2.0	10.3	9.4
	HS	0	0	5.9	5.0	0.0	2.9	1.1	11.9	1.7	7.5	0.0	2.5	1.5	6.7
Province 3	SS	1.6	3.1	13.8	7.1	2.4	2.2	3.6	2.1	3.3	2.9	0.9	0.8	1.8	1.8
	HS	0	0	1.3	2.4	2.2	2.7	0.8	2.1	1.0	2.3	10.1	2.0	3.8	2.2
Gandaki	SS	4.7	7.7	46.3	26.7	6.0	3.8	26.0	19.4	14.1	11.7	6.1	3.5	11.3	9.0
	HS	0	0	5.8	6.5	4.8	3.8	3.1	5.5	3.6	5.3	26.0	3.2	8.4	4.7
Province 5	SS	4.6	7.4	42.4	19.8	11.0	5.8	15.1	12.9	11.5	9.5	5.7	3.4	9.2	7.3
	HS	0	0	5.9	5.0	3.4	2.8	2.9	4.7	3.2	4.2	26.6	4.1	7.0	4.2
Karnali	SS	3.7	11.4	40.0	22.2	10.0	6.3	51.7	31.7	15.9	15.2	7.3	4.9	14.4	13.7
	HS	0	0	5.3	8.1	2.9	2.8	2.1	10.7	2.6	7.3	60.0	20.9	4.0	7.9
Far Western	SS	3.5	16.6	14.8	42.8	8.8	5.3	14.3	1.6	9.0	10.4	3.1	4.2	7.4	8.9
	HS	0	0	0.0	13.1	0.0	2.6	1.3	4.0	1.0	4.3	36.8	9.3	6.5	4.8
Total	SS	4.0	7.8	29.5	17.8	6.6	4.4	11.6	8.1	8.7	8.1	3.6	2.0	6.2	5.7
	HS	0	0	3.4	5.6	2.5	2.7	1.8	4.8	2.1	4.3	17.5	3.3	5.4	4.1
	T	4.0	7.8	17.2	12.8	5.5	3.8	5.6	6.4	6.1	6.8	5.8	2.3	6.0	5.2

Note: F = female, T = total, LS = upper basic, HS = higher secondary

Table 35: Percentage of secondary Janajati teachers in total number of teachers by level, type of school, appointment, province and gender (2018/19)

Province		Community schools								Janajati teachers					
		Permanent		Temporary		Rahat		Private sources		Community		Institutional		Total	
		F	T	F	T	F	T	F	T	F	T	F	T	F	T
Province 1	SS	18.9	24.5	60.8	68.4	22.4	26.2	21.7	24.9	23.9	30.1	28.9	27.3	26.0	28.9
	HS	0	0	70.2	64.3	33.3	12.6	12.5	20.5	22.4	26.0	29.3	24.8	23.7	25.7
Province 2	SS	14.3	16.5	37.5	27.5	11.1	20.6	12.8	16.9	14.4	18.9	3.8	7.3	10.3	16.1
	HS	0	0	41.2	43.6	25.0	6.1	26.1	41.5	28.2	30.3	30.0	16.8	28.5	28.1
Province 3	SS	16.5	24.5	67.0	39.9	11.3	19.9	11.7	9.9	17.1	19.3	27.3	28.4	23.4	24.0
	HS	0	0	69.3	48.8	16.9	9.7	5.6	8.5	12.3	13.6	49.6	38.1	23.5	22.3
Gandaki	SS	9.6	15.6	31.3	26.7	14.5	12.4	19.5	17.8	15.1	16.8	23.5	19.3	18.0	17.6
	HS	0	0	38.5	26.1	4.8	4.8	7.6	7.1	10.7	9.2	52.8	26.5	19.7	14.3
Province 5	SS	10.4	13.8	48.5	40.7	8.7	16.2	11.6	17.4	12.5	17.8	18.4	17.5	14.7	17.6
	HS	0	0	50.0	28.3	10.2	7.6	5.5	8.7	9.9	11.0	49.4	41.5	16.4	18.9
Karnali	SS	13.6	10.5	13.3	25.1	7.1	7.9	6.9	9.9	10.3	11.1	7.3	8.1	9.7	10.6
	HS	0	0	47.4	26.9	17.1	5.2	16.2	15.6	19.4	13.4	20.0	25.6	19.4	13.9
Far Western	SS	2.6	12.1	18.5	20.1	2.0	4.2	3.3	0.4	3.9	6.6	4.7	8.3	4.1	7.0
	HS	0	0	55.6	14.2	6.8	2.8	7.7	6.3	9.6	5.6	18.4	13.8	10.9	6.5
Total	SS	13.3	18.5	47.8	39.0	12.3	16.1	13.6	13.3	15.6	18.7	24.7	23.2	20.0	20.4
	HS	0	0	57.0	39.1	15.0	7.0	8.8	11.8	14.3	14.2	45.1	31.9	20.9	18.7
	T	13.3	18.5	52.2	39.0	13.0	12.8	10.6	12.5	15.1	17.2	27.9	25.2	20.3	19.9

Note: F = female, T = total, LS = upper basic, HS = higher secondary

2.3.12 Student-teacher ratio

This section deals with the Student Teacher Ratios (STRs) at basic level by types and levels of schools. This indicator is used to measure the level of human resource inputs in terms of number of teachers in relation to the size of the student/pupil population. It is normally used to compare with established national norms on the number of pupils per teacher for each level or type of school education. It is one of the most common indicators used in the educational planning for the projection of teachers required and also human resource management at the school level.

a) Student-teacher ratio at Basic level

Table 36 below presents the STR⁶ for all types of schools by province and levels in the school year 2018-019 at basic level. On average the STR at lower basic level is 19:1, at upper basic level 34:1 and at basic level 22:1 (Compared to 20:1 at lower basic level, 32:1, at upper basic level 22:1 and at basic level in the previous school year). The highest STR at lower basic level is found in the province number 2 while the lowest is in the province number 4. Hence, although the Student Teacher Ratio at lower basic has decreased by almost 1%, as in previous years, the analysis shows that more crowded classes are observed in the province 2 at all levels than in other province. In the community schools the STRs based on the all types of teachers (working in the approved positions, Rahat Teachers and teachers hired by the community), on average, the STR at lower basic is 19:1, 37:1 at

⁶The Student Teacher Ratio (STR) is calculated on the basis of reported number of students and the teachers in all types of schools by level in the school year 2014-015.

upper basic, and 22:1 at basic level (Compared to 22:1 at lower basic, 36:1 at upper basic, and 25:1 at basic level in the previous school year). The data reveals that in the context of community schools the STR needs to be considered seriously taking into account to make all children retain in the system and provide quality basic education to all, especially children from disadvantaged communities. Again, the highest STRs at all levels of basic education are observed in province 2 and the lowest is in Gandaki province (See Annex: XVII).

Similarly, the table 36 below presents the STR for all types of community schools based on the approved positions and Rahat teachers by levels in the school year 2018-019. On average, the STRs at lower basic, upper basic and basic levels are 27:1, 54:1 and 33:1 (Compared to 33:1, 60:1 and 38:1 in the previous school year) respectively. It shows as compared to the previous school year there is a decrease of STRs at all levels of basic education. Decrease in STRs at all levels are due to the decreasing trends of students at basic level in community schools.

Table 36: Student-teacher ratios at lower and upper basic level by type of school and teacher appointment and province (2018/19)

Gender:		STR at Basic Level											
		Community schools with approved positions			Community schools with all types of teachers			Institutional schools			Total		
		F	M	T	F	M	T	F	M	T	F	M	T
Province 1	L	28	14	19	17	12	14	15	22	18	16	14	15
	U	118	23	41	85	18	31	29	23	26	58	20	29
	T	39	16	24	24	13	17	18	22	20	22	15	18
Province 2	L	110	32	52	78	26	41	25	21	22	67	25	37
	U	392	52	96	285	41	75	44	38	40	198	40	68
	T	136	35	59	97	29	47	28	24	25	82	28	43
Province 3	L	25	16	20	12	14	12	11	40	19	11	19	14
	U	75	27	41	48	19	28	18	29	23	30	23	26
	T	33	19	24	16	15	16	13	35	20	15	20	17
Gandaki	L	16	10	13	9	9	9	12	28	18	10	12	11
	U	72	19	31	49	15	23	24	29	27	39	18	24
	T	23	13	16	13	10	12	15	29	20	14	14	14
Province 5	L	44	25	32	23	18	20	15	23	19	21	19	20
	U	167	41	67	95	26	42	30	28	29	67	27	38
	T	59	29	39	31	20	24	18	24	21	27	21	23
Karnali	L	59	24	35	44	19	27	25	29	27	42	19	27
	U	192	43	72	128	26	44	40	25	30	116	26	43
	T	76	28	42	55	20	31	28	28	28	52	21	30
Far Western	L	59	22	34	34	15	22	16	18	17	30	16	21
	U	242	35	65	150	20	39	27	24	25	102	21	36
	T	80	25	40	47	17	26	18	20	19	39	17	24
Total	L	41	20	27	23	16	19	14	25	19	20	18	19
	U	137	32	54	90	22	37	24	28	26	58	24	34
	T	53	23	33	30	17	22	16	26	21	26	19	22

Note: STR = student-teacher ratio, L = lower, U = upper

As compared to the other provinces (table 36 above), again, the province 2 shows the highest STR 52:1; 96:1; and 59:1 at lower basic, upper basic and basic levels, whereas the lowest STR 13:1, 31:1 and 16:1 are found in Gandaki province at all levels. At the basic level it further illustrates that there are 27 districts (most of these districts are in the Terai belt) with a higher STR than the national average. Overall, analysing the STRs of girls students and female teachers of the respective province, district and local level show, there are huge differences with the total STRs, indicating the needs of increasing the more female teachers at all levels of school education (See Annex: XVII).

b) STRs at Secondary level

Table 37 below presents the STR⁷ for all types of schools by province and levels in the school year 2018-019 at secondary level. On average the STR at secondary level with grade 9-10 is 24:1, at secondary level with grade 11-12 is 34:1 and at the secondary level (grade 9-12) is 27:1. The highest STR at secondary level with grade 9-10 level is found in the province number 2 while the lowest is in the province number 3. Hence, as in the basic education the Student Teacher Ratios at secondary show that more crowded classes are observed in the province 2 at all levels than in other province. In the community schools the STRs based on the all types of teachers (working in the approved positions, Rahat Teachers and teachers hired by the community), on average, the STR at secondary level with grade 9-10 is 30:1, 40:1 at secondary with grade 11-12, and 34:1 at secondary level (grade 9-12). The data reveals that in the context of community schools the STR needs to be considered seriously taking into account to make all students retain in the system and provide equal opportunity of secondary education to all (See Annex: XVII).

Similarly, the table 37 below presents the STR for all types of community schools based on the approved positions and Rahat teachers by levels in the school year 2018-019. On average, the STRs at secondary level with grade 9-10, secondary level with grade 11-12 and secondary level with grade 9-12 are 41:1, 95:1 and 53:1 (Compared to 40:1, 73:1 and 48:1 in the previous school year) respectively. It shows as compared to the previous school year there is an increase of STRs at all levels of secondary education. Increase in STRs at all levels are due to the increasing trends of students at secondary level in community schools. As the table depicts, at the secondary level with grade 9-10, the highest STRs (68:1 and 61:1) are in the province number 2 and 6 and the lowest one (25:1) is in the Gandaki. Need to be developed an appropriate plan for further teacher management and distribution from the province and central levels. The data also reveal that the STR is highest at all levels of education in community schools compared to the STR in all types of schools. Based on STRs

⁷The Student Teacher Ratio (STR) is calculated on the basis of reported number of students and the teachers in all types of schools by level in the school year 2014-015.

at both secondary levels the data show that the number of teachers needs appropriate increase, considering the number of students and subjects offered in each individual school.

Table 37: Student teacher ratios at secondary level(grade 9-12) by type of school and teacher appointment (2018/19)

Gender:		STR at Secondary Level											
		STR in Community schools with approved positions			STR in Community schools with all types of teachers			STR Institutional schools			Total		
		F	M	T	F	M	T	F	M	T	F	M	T
Province 1	SS	147	19	35	107	15	28	33	11	15	75	14	24
	HS	454	55	100	112	28	45	86	7	18	108	22	38
	T	202	26	48	109	19	33	41	10	16	85	16	28
Province 2	SS	538	37	68	412	32	58	44	16	20	269	28	49
	HS	1076	67	131	267	40	71	110	6	19	244	34	63
	T	637	43	79	352	34	61	54	14	20	261	30	52
Province 3	SS	77	19	31	50	11	19	16	9	11	29	10	15
	HS	326	61	103	61	23	34	27	6	11	51	17	26
	T	115	27	45	54	15	24	17	8	11	34	12	18
Gandaki	SS	72	14	25	54	11	20	27	9	13	44	11	17
	HS	294	51	81	72	21	31	83	6	16	75	17	27
	T	109	23	38	61	15	24	40	8	14	54	13	21
Province 5	SS	178	26	47	116	20	35	37	12	16	85	17	28
	HS	490	65	109	113	29	44	109	12	22	112	24	38
	T	235	35	62	115	23	38	49	12	17	94	19	31
Karnali	SS	237	33	61	202	26	48	32	8	12	172	23	42
	HS	442	48	87	122	28	46	134	7	22	122	27	45
	T	287	38	69	162	27	47	43	8	13	149	25	43
Far Western	SS	225	25	49	164	19	36	40	12	16	130	17	31
	HS	714	34	70	181	19	36	115	13	29	171	18	35
	T	312	28	56	171	19	36	57	13	19	144	18	33
Total	SS	143	23	41	100	17	30	23	10	13	63	15	24
	HS	446	54	95	102	25	40	61	8	16	93	21	34
	T	195	30	53	101	20	34	29	10	14	71	16	27

Note: STR = student-teacher ratio

2.3.13 Non-teaching staff

School non-teaching staff play an important role in the quality of educational provision by schools. As compared to the institutional schools the community schools have far fewer non-teaching staff than institutional schools:

- Based on the reporting the 16,564 community schools have 16,280 office assistants (98.29% of these schools have one⁸), 4,516 kitchen staff (27.26%), 177 guards (1.07%), 259 accountants

⁸ Note that all percentages here denote proportion of schools that have such a position

(1.56%), 68 administrative staff (0.41%), 12 drivers (0.07%), 10 gardeners (0.06%) and 6 librarians (0.04%) (Table 37)

- Based on the reporting in total 2,353 institutional schools have 2,553 office assistants (108.50%), 2,269 kitchen staff (96.43%), 843 guards (35.83%), 859 accountants (36.51%), 504 administrative staff (21.42%), 439 drivers (18.66%), 103 gardeners (4.38%) and 47 librarians (2.00%). The greater than 100% figure for office assistants indicates that some of these schools employ more than one office assistant.

Table 3818: Number of non-teaching staff by type of staff and school (2018/19)

Type of school	Accountants	Admin. staff	Drivers	Gardeners	Guards	Kitchen staff	Librarians	Office assistants	Total	Schools
Community	259	68	12	10	177	4516	6	16280	21328	16564
Institutional	859	504	439	103	843	2269	47	2553	7617	2353

2.3.14 Availability of textbooks at lower basic, upper basic and secondary levels in community schools

Textbooks are the main instructional materials for classroom teaching/learning activities in schools. The Ministry of Education is committed, especially for basic school children, to deliver all new textbooks by the second week of the 1st. month of each new school year.

a) Basic level

Table 39 below presents the status of availability of a full set of new textbooks within the second week of the 1st month (by 2075/01/15) of the current school year in the community basic and secondary school levels. It shows that out of the total number of enrolled students at the basic level in the country: More than 90% of students across all basic grades have received textbooks within the first two weeks of academic year 2018/19 (Table 39). A further 6.9% of students in Grades 1 to 8 received partial sets of textbooks within this period while 1.9% of students in these grades re-used old textbooks and less than 0.6% of students did not receive any textbooks on time.

In the previous year (2017/18) the average proportion of students that received full sets of textbooks, within the second week of the academic year was 90.9% at lower basic level and 91.3% at upper basic level (See Annex: XXX).

Table 39: Proportion of lower and upper basic level students by grade and province receiving textbooks on time (2018/19)

Grade	Text books received	Province 1	Province 2	Province 3	Gandaki	Province 5	Karnali	Far Western	Total
Grade 1	Full	88	92	88	92	90	96	86	90
	Partial	9.7	5.1	9.1	6.4	8.1	3.3	8.9	7.9
	Re-use	1.7	2.3	2.4	1	1.7	0.4	3.9	2.1
	None	0.4	0.1	0.4	0.8	0.5	0.5	1	0.5
Grade 2	Full	89	93	89	92	91	96	86	90
	Partial	2.1	5	8.4	6.1	7.5	3.3	9.3	7.4
	Re-use	1.7	2.2	2.3	1	1.7	0.4	3.8	2
	None	6.8	0.1	0.4	0.6	0.3	0.4	0.7	0.4

Grade	Text books received	Province 1	Province 2	Province 3	Gandaki	Province 5	Karnali	Far Western	Total
Grade 3	Full	92	94	91	93	92	96	89	92
	Partial	7.9	5.9	8.5	6	7.2	3.6	10	7.4
	Re-use	0.1	0	0	0.2	0.5	0	0.4	0.2
	None	0.3	0.2	0.3	0.4	0.4	0.3	0.7	0.4
Grade 4	Full	90	92	89	93	90	96	86	90
	Partial	8.3	5.1	7.8	6	7.2	3.4	9.5	7.2
	Re-use	1.8	2.3	2.4	1	1.8	0.4	3.9	2.1
	None	0.3	1	0.4	0.3	0.6	0.2	0.7	0.5
Grade 5	Full	90	93	89	93	90	96	86	90
	Partial	7.8	4.5	8.1	5.3	7.3	3.6	9.7	7.1
	Re-use	1.8	2.3	2.4	1	1.8	0.4	4	2.1
	None	0.2	0.1	0.3	0.5	0.6	0.2	0.8	0.4
Grade 6	Full	92	91	90	94	91	96	86	91
	Partial	6.3	6.1	6.7	4.9	6.7	2.9	9.5	6.6
	Re-use	1.8	2.3	2.5	1.1	1.8	0.4	4.1	2.1
	None	0.2	0.2	0.3	0.3	0.7	0.4	0.8	0.4
Grade 7	Full	91	92	91	94	91	96	85	91
	Partial	4.6	3.9	4.7	3.7	5.6	2.7	7.8	5
	Re-use	1.9	2.4	2.5	1.1	1.9	0.4	4.2	2.2
	None	2.1	2.2	2	1.2	1.7	0.6	3.1	2
Grade 8	Full	91	91	90	94	91	96	85	91
	Partial	6.4	6.1	6.7	4.5	6.7	3.2	10	6.7
	Re-use	1.9	2.4	2.6	1.1	1.9	0.4	4.2	2.2
	None	0.6	0.1	0.3	0.2	0.6	0.2	0.6	0.4
Grades 1-8	Full	90	92	90	93	91	96	86	91
	Partial	6.6	5.2	7.5	5.4	7	3.3	9.4	6.9
	Re-use	1.6	2	2.1	0.9	1.6	0.4	3.6	1.9
	None	1.4	0.5	0.6	0.5	0.7	0.4	1.1	0.6

Notes: On-time = receiving by second week of the academic year. Full = received full set of textbooks.

b) Secondary level

Similarly, the table 40 below present that on average of 95.4% of Grade 9 and 95.6% of Grade 10 students received all their textbooks on time while only 0.5% of Grade 9 students and 0.2% of Grade 10 students did not receive any textbooks on time (Table 40). The remaining 2.1% and 2.0% of Grade 9 students received some of their textbooks or reused old textbooks. The percentage of Grade 10 students receiving only some of their textbooks or reusing old ones remained at 2.1%, the same as the previous year (See Annex: XVII).

As for secondary level, the average percentage of students that received the full sets of textbooks, within the second week of academic year 2017/18 was 94.2%, with the other 5.8% of either receiving a partial set, reusing old textbooks or received no textbooks.

Table 40: Proportion of upper basic students receiving textbooks on time, by grade and province (2018/19)

Province	Grade 9				Grade 10				Grades 9–10 (average)			
	Full	Partial	Re-use	None	Full	Partial	Re-use	None	Full	Partial	Re-use	None
Province 1	95.8	2.1	1.7	0.4	96.3	1.9	1.7	0.1	96.1	2.0	1.7	0.3
Province 2	95.7	1.9	2.2	0.2	96.1	1.3	2.6	0.0	95.9	1.6	2.4	0.1
Province 3	95.5	2.2	2.3	0.1	95.7	1.9	2.4	0.0	95.6	2.1	2.4	0.1
Gandaki	97.4	1.4	1.0	0.2	97.2	1.5	1.1	0.2	97.3	1.5	1.1	0.2
Province 5	95.4	2.0	1.7	0.9	95.9	2.1	1.6	0.5	95.7	2.1	1.7	0.7
Karnali	98.2	1.2	0.4	0.2	96.2	2.3	1.5	0.0	97.2	1.8	1.0	0.1
Far Western	92.0	3.3	3.8	0.9	92.7	3.2	3.7	0.4	92.4	3.3	3.8	0.7
Total	95.4	2.1	2.0	0.5	95.6	2.1	2.1	0.2	95.5	2.1	2.1	0.4

Note: On-time is defined as receiving by the second week of the academic year

2.3.15 Educational indicators

The following are the definitions and uses of the main educational indicators:

- The **Gross Intake Rate (GIR)** represents the number of new enrolments (regardless of age) in school education(Grade1) as a percentage of the age-appropriate population (five-year-old children). This rate is used to monitor the general level of access to school education. It also indicates the capacity of the education system to provide access to Grade 1 for official school entrance age children.
- The **Net Intake Rate (NIR)** represents the number of age-appropriate new enrolments (five-year-old children) in Grade1 as a percentage of the total 5-year-old population. This rate provides a measure of access to lower basic education of the eligible school entrance age population.
- The **Gross Enrolment Rate (GER)** is related to total enrolment at a specific level of education, regardless of age, expressed as a percentage of the eligible official school-age population corresponding to the same level of education in a given school year. This indicator is used to show the general level of participation in a given level of education.
- The **Net enrolment Rate (NER)** is related to total enrolment of the official age-group for a given level of education expressed as a percentage of the corresponding population. This rate gives a more precise measure of the extent of the participation of children belonging to the official school age in a given level of education. In practice, a high NER denotes a high degree of participation by the official school-age population. The highest value of NER is 100%. When the NER is compared with the GER, the difference between the two ratios highlights the incidence of underage and overage enrolment. Both the NER and the GER are used for planning the implementation of educational activities and projecting future requirements to improve school education.

Table 41 provides Nepal's projected population for 2018, which were used to calculate the above educational indicators. The population used for the calculation of enrolment rates in this Reports is based on the National Population Census Report 2011 and the projected population by the Central Bureau of Statistics (CBS) 2011 National Population Census. Similarly, for the current Flash Report I, 2018-019, based on the population data received from CBS (Central Bureau of Statistics, National Population Census 2001 and 2011), the 753 local level wise single age group population was calculated by using the Sprague multiplier co-efficient from a given five-year age group population data. After obtaining local level single age group population, the compound growth rate formula was applied to estimate the district level population for single year (i.e. for the year 2018-2019). The specified age groups for students in ECD/PPC, lower basic, upper basic, basic, secondary (grade 9-10), secondary (grade 11-12) and comprehensive secondary levels (grade 9-12) are 4, 5-9, 10-12, 5-12, 13-14, 15-16 and 13-16 years respectively.

Table41: Total school age projected population by age and gender in 2018/2019

Province	Age groups	Basic Level			Secondary Level				
		G	B	T	Level	Age groups	G	B	T
Province 1	L 5-9	232,718	235,486	468,204	SS	13-14	151,079	157,711	308,790
	U 10-12	151,079	157,711	308,790	HS	15-16	93,301	92,595	185,896
Province 2	L 5-9	342,448	354,932	697,380	SS	13-14	188,628	202,936	391,564
	U 10-12	188,628	202,936	391,564	HS	15-16	116,502	119,155	235,657
Province 3	L 5-9	234,434	245,040	479,474	SS	13-14	167,042	177,696	344,738
	U 10-12	167,042	177,696	344,738	HS	15-16	103,163	104,351	207,514
Province 4	L 5-9	117,533	120,829	238,362	SS	13-14	83,899	86,572	170,471
	U 10-12	83,899	86,572	170,471	HS	15-16	51,810	50,837	102,647
Province 5	L 5-9	252,853	260,429	513,282	SS	13-14	162,891	169,961	332,852
	U 10-12	162,891	169,961	332,852	HS	15-16	100,599	99,801	200,400
Province 6	L 5-9	103,037	102,939	205,976	SS	13-14	59,062	60,540	119,602
	U 10-12	59,062	60,540	119,602	HS	15-16	36,465	35,549	72,014
Province 7	L 5-9	154,084	158,007	312,091	SS	13-14	95,545	99,181	194,726
	U 10-12	95,545	99,181	194,726	HS	15-16	59,006	58,244	117,250
Total	L 5-9	1,437,107	1,477,662	2,914,769	SS	13-14	908,146	954,597	1,862,743
	U 10-12	908,146	954,597	1,862,743	HS	15-16	560,846	560,532	1,121,378

Source: Based on the CBS National House hold Census 2011 (PopulationProjection2011-2031.pdf)

a) Basic level Gross Intake Rate and Net Intake Rate, Gross Enrolment Rate and Net Enrolment Rate

The GIR and NIR in grade 1 and GER and NER at basic levels for 2018/19 are:

- a GIR in grade 1 is 123.9% where NER is 96.3%,
- a GER of 118.8% against an NER of 96.5% at lower basic level
- a GER of 94.6% against an NER of 88.9% at upper basic level
- a GER of 109.3% against NER of 92.7% at basic level (Table 42).

The table 42 below show the Gross Intake Rate (GIR) and the Net Intake Rate (NIR) in Grade One in the school year 2018-2019 by province and gender. Based on the total number of new enrolment in Grade One and the total number of projected 5 years' age population⁹, the overall GIR for Grade One is 123.9¹⁰ (Compared to 128.6% in the last school year) with 123.6% for girls and 124.2% for boys. Compared amongst the provinces, the karnali province (with the GIR 161.7%) shows the highest GIR followed by the province number 7 and 5; whereas the gandaki province has 104.0% with the lowest GIR. Similarly, the overall NIR in Grade One in the school year 2018-019 is 96.3% (Compared to 95.9% in the last school year), with 95.7% for girls and 96.9% for boys. Among the province, the gandaki province shows the lowest percentage of NIR in Grade One; however the province number 1 and karnali province show the highest NIR (by 97.4% and 95.7%) followed by the province number 3 (with the NIR 96.9). Compared to the NIR in the last school year, it has increased by 0.4 percent point. As compared to the national among the 77 districts and 753 Local Levels there are 20 districts and 296 Local Levels that have lower NIR (i.e. less than 96.3% NIR) in the school year 2018-019 (See Annex: XIII).

The higher GIR indicates a late admission of children into Grade One. This is likely to be affecting the overall internal efficiency of lower basic education. In ideal conditions, underage children should be in ECED or PPE and overage children in lower basic level education.

Table42: Gross and Net Intake Rates in grade 1 by gender and province (2018/19)

Province	Gross Intake Rate			Net Intake Rate		
	G	B	T	G	B	T
Province 1	108.2	112.0	110.2	96.9	98.0	97.4
Province 2	115.1	107.9	111.4	96.0	96.9	96.4
Province 3	122.0	129.8	126.0	97.0	96.7	96.9
Gandaki	99.4	108.3	104.0	92.2	94.4	93.3
Province 5	125.8	133.6	129.8	95.9	97.0	96.4
Karnali	166.3	157.1	161.7	97.2	98.2	97.7
Far Western	154.7	145.1	149.8	94.2	97.0	95.6
Total	123.6	124.2	123.9	95.7	96.9	96.3

Note: G = girls, B = boys, T = total

The tables 43, below show the level wise status of Gross Enrolment Rate (GER) and Net enrolment Rate (NER) of students at basic level in the school year 2018-019. Based on the data presented in the table 43, the overall GER at lower basic level is 118.8% (Compared to 132.3% in the previous year) with 118.4% for girls and 119.2% for boys. The overall NER at lower basic level is 96.5% with 95.7% and 97.2% for girls and boys respectively. When compared with the status of the last year (97.2%

⁹ The district wise single age group population was calculated for both the GIR and NIR in 2017-018 based on the data received from the CBS of current National Population Census 2011.

¹⁰ The population used in the calculation of enrolment rates in all Flash Reports is based on the National Population Census Reports and the projected population by the CBS. In this regard, up to the Flash I Report 2012/013 the school age population was used based on the Population Projection for Nepal 2001-2021 publication, jointly published by the Central Bureau of Statistics (CBS) and the Ministry of Population and Environment (MOPE) in the year 2003, which was used to calculate both the GIR and NIR for 2012-013. Compared to the projected population used up to 2012/013, the projected population based on the National Population Census 2011, shows the population of the age group 4-9 is in decreasing trend and the population of the age group 10-16 is in increasing trend. So, the fluctuations in the enrolment rates depend on the increasing and the decreasing trends of the respective age group population and respective age group enrollment.

total, 97.1% for girls and 97.4% for boys), the NERs for both girls and boys as well as the total have slightly decreased. The present status of NER suggests that approximately 2.8% of 5-9 years' age group children (almost 75,252 children) are out of formal lower basic schooling, of them the majority are girls (50.2%). The table 43.20 further shows that the total GER at basic level is 109.3% (Compare to 120.1% in the last school year) with GER of 110.0% for girls and GER of 108.8% for boys. Compared with the status of the previous year the GER in total as well as for both genders has decreased in the current school year (almost by 10.8% points in total) (See Annex: XIII).

The total NER at basic level is 92.7% with 91.6% for girls and 93.7% for boys in the school year 2018-019. When compared to the status of the previous year (92.3% with 91.7% for girls and 93.0% for boys), the scenario of this year shows a slight increment in total and by gender too. Based on the 5-12 years' age group population in the school year 2018-019, there are 92.7% students enrolled at basic level. This suggests that almost 7.3% (Compared to 7.7% in the last school year) children of 5-12 years' age group population are not attending at upper basic level. The age group compositions of both lower basic and upper basic enrolments indicate that the children enrolled in over age at lower basic level need to be improved by focusing on to provide an appropriate access of children at both levels in the future.

Table 43: Gross and Net Enrolment Rates at lower and upper basic level by gender and province (2018/19)

Province		Gross Enrolment Rate			Net Enrolment Rate		
		G	B	T	G	B	T
Province 1	L	110.1	114.2	112.2	96.0	97.8	96.9
	U	96.0	91.3	93.6	93.2	93.6	93.4
	B	104.5	105.0	104.8	94.6	95.7	95.2
Province 2	L	107.6	96.7	102.1	94.6	96.4	95.5
	U	73.5	68.3	70.8	59.3	68.2	63.8
	B	95.5	86.4	90.8	77.0	82.3	79.6
Province 3	L	123.8	132.8	128.4	95.4	96.2	95.8
	U	104.6	103.3	103.9	93.4	93.8	93.6
	B	115.8	120.4	118.2	94.4	95.0	94.7
Gandaki	L	107.5	116.1	111.8	95.3	96.7	96.0
	U	96.0	96.2	96.1	93.4	95.2	94.3
	B	102.7	107.8	105.3	94.3	96.0	95.1
Province 5	L	122.8	129.7	126.3	96.1	97.6	96.8
	U	98.1	97.2	97.6	84.2	87.9	86.0
	B	113.2	116.9	115.0	90.1	92.7	91.4
Karnali	L	141.7	138.7	140.2	96.2	97.8	97.0
	U	120.4	112.6	116.4	87.8	91.9	89.9
	B	134.0	129.0	131.5	92.0	94.9	93.4
Far Western	L	132.4	127.9	130.2	96.2	97.8	97.0
	U	111.8	102.9	107.3	92.2	94.3	93.3
	B	124.5	118.3	121.4	94.2	96.0	95.1
Total	L	118.4	119.2	118.8	95.7	97.2	96.5
	U	96.5	92.7	94.6	87.5	90.2	88.9
	B	110.0	108.8	109.3	91.6	93.7	92.7

Note: G = girls, B = boys, T = total, L = lower, U = upper

However, considering the high level of GER (table 43 above) in lower basic education it suggests that some of them are in ECED/PPE, which needs further analysis for improvement in the overall/universal enrolment and participation of children of 5-12 years in basic education in correct time. Moreover, the GPIs in GER by level are 0.99 at lower basic level, 1.04 at upper basic level and 1.01 at basic level. Likewise, the GPIs in NER by level are 0.98 at lower basic level, 0.97 at upper basic level and 0.98 at basic level, which show the participations of girls and boys at all levels are equal in both the Gross and Net enrolment; and thus the Gender Parity Index at all levels is achieved.

The district and Local Level analysis show that compared to the set target (i.e. 130.5% GER) of SSDP for 2018-019, there are 48 districts and 540 Local Levels that have achieved the set target of SSDP for 2018-019 at the basic level (as compared to the set target 118.0% GER of SSDP for 2018-019). Likewise, compared to the set target (94.0% of NER) of SSDP for 2018-019 altogether 50 districts and 412 Local Levels have achieved the target, however, there are 27 districts and 241 Local Levels have lower NER at basic level, for this the Local government need to have extra efforts meet the target within the stipulated timeline. Overall, there are 23 districts and 213 Local levels mostly from the Hill and Mountain districts have more than 30% of over-and under-age children at basic level. This might be one of the main reasons for the low internal efficiency at lower basic level (See Annex: XIII).

Finally, the analyses of the GER at both lower basic and basic levels (table 43 above) show that more over age children are enrolled at lower basic level, whereas by the age definition they should be in the upper basic level's grades. This contributes to higher GER at the lower basic level and lower GER at the upper basic level. In addition, compared to the set targets of GER and NER for 2018-019 in SSDP at basic level (118% GER and 94.0% NER), the achievements at this level are inspiring.

b) Secondary level Gross Enrolment Rate and Net Enrolment Rate

The 2018/19 results are as follows:

- the national level GER at upper basic level remains at 82.1% (same as 2017/18), with 85.3% for girls and 79.1% for boys; and
- the NER at upper basic level remains at 64.1%, with 66.5% for girls and 61.7% for boys (Table 42).

The tables 44 below show the GER and NER at secondary levels with grade 9-10 in the school year 2018-019. At secondary level, on average, the GER is 91.6% ¹¹(compared to 80.3% in the previous school year), of this 92.1% GER is for girls and 91.2% GER is for boys. Likewise, the average NER at secondary level with grade 9-10 is 68.1% (Compared to 65.9% in the previous school year), of this 68.3% is for girls and 67.9% is for boys. The NER suggests that, based on the 13-14 age group students enrolled at secondary level with grade 9-10 in the school year 2018-019, a big number of 13-14 age group population is out of school or enrolled as overage students at the upper basic level .

Similarly, the average GER at the secondary level with grade 11-12 is 45.0% (Compared to 40.9% of the previous school year), of this 46.5% is for girls and 43.5% is for boys. Also, the NER at the

¹¹¹) The district-wise single age group population calculated for both GER and NER in 2016-017 is based on the data received from the CBS on the new National Population Census 2011.

11) Populations, used in the calculation of enrolment rates in all Flash Reports, are based on the National Population Census Reports and the projected population by the CBS. In this regard, for the calculation of both GER and NER up to the Flash I Report 2012/013 the school age population was used based on the Population Projection for Nepal 2001-2021 publication, jointly published by the Central Bureau of Statistics (CBS) and the Ministry of Population and Environment (MOPE) in the year 2003. Compared to the projected population used up to 2012/013, the projected population based on the National Population Census 2011, shows increasing trends with regard to the population of the age group 13-14 and 15-16. Hence, the fluctuations in the enrolment rates depend on the increasing and decreasing trends of the respective age group population.

secondary level with grade 11-12 is 24.7% (Compared to 22.0% of the previous school year); of this 25.0% NER is for girls and 24.4% NER is for boys. Thus, the data illustrate that more attention needs to be paid to enhance the efficiency of basic education and expand the opportunities of education for secondary level school going age group population (See Annex: XIII).

It is worth-mentioning here that a very narrow gender gap is noticed between girls and boys at secondary level with respect to the GER and NER. Moreover, the GPIs in GER by level are 1.01 at secondary level with grade 9-10, 1.07 at secondary level with grade 11-12 and 1.04 at secondary level (grade 9-12). Likewise, the GPIs in NER by level are 1.01 at secondary level with grade 9-10, 1.02 at secondary level with grade 11-12 and 1.01 at secondary level (grade 9-12), which show the participations of girls and boys at all levels are almost equal in both Gross and Net enrolments and the Gender Parity Index at all levels is achieved.

Table 44: Gross and Net Enrolment Rates at secondary level by gender and province (2018/19)

Province		Gross Enrolment Rate			Net Enrolment Rate		
		G	B	T	G	B	T
Province 1	SS	97.0	91.4	94.2	73.3	71.8	72.5
	HS	44.9	37.4	41.1	26.3	23.3	24.8
	SS	67.7	60.8	64.2	49.8	47.5	48.7
Province 2	SS	63.1	69.3	66.2	55.0	61.4	58.2
	HS	27.0	26.6	26.8	22.7	21.4	22.1
	SS	46.3	47.4	46.9	38.9	41.4	40.2
Province 3	SS	106.3	105.1	105.7	75.6	72.5	74.1
	HS	49.0	48.8	48.9	29.8	26.1	28.0
	SS	72.9	71.4	72.2	52.7	49.3	51.0
Gandaki	SS	101.2	100.6	100.9	70.7	70.8	70.8
	HS	58.3	57.4	57.9	24.0	23.3	23.7
	SS	76.8	76.2	76.5	47.4	47.1	47.2
Province 5	SS	89.1	89.2	89.2	64.8	62.7	63.7
	HS	46.2	42.1	44.2	22.0	22.0	22.0
	SS	65.9	64.1	65.0	43.4	42.3	42.8
Karnali	SS	111.6	105.3	108.5	64.3	64.0	64.1
	HS	53.9	53.2	53.6	23.2	26.8	25.0
	SS	80.8	77.5	79.2	43.7	45.4	44.6
Far Western	SS	101.7	97.0	99.3	67.7	68.4	68.0
	HS	60.5	60.2	60.3	25.2	28.4	26.8
	SS	79.4	77.3	78.3	46.5	48.4	47.4
Total	SS	92.1	91.2	91.6	68.3	67.9	68.1
	HS	46.5	43.5	45.0	25.0	24.4	24.7
	SS	67.5	65.0	66.2	46.6	46.1	46.4

Note: G = girls, B = boys, SS = Secondary (grade 9-10), HS = higher secondary (grade 11-12)

2.3.16 Internal Efficiency: Promotion, repetition, dropout, survival and cycle completion rates by level

The term “efficiency” refers to the relationship between outputs and inputs. A process is described as technically efficient if it produces maximum outputs from a given combination of inputs. Internal efficiency deals with the use of resources and refers to the internal dynamics of the education system in transforming inputs and processes into outputs. Moreover, it can be defined as the system’s ability to educate the maximum number of children who have entered the system in a specific year in the optimum time with the minimum possible use of human and financial resources. Operationally, internal efficiency can be described as the number of students graduating from an educational institution (at a particular grade and level of education) expressed as a percentage of the number of students who entered the institution in the beginning of the particular programme.

In line with the SDGs, equitable access is a key result area in Nepal’s school education sector and as such, the Nepal government continues to prioritise access, participation and retention of disadvantaged children to reduce disparities in learning outcomes. To accelerate the reduction in disparities, the government introduced the Consolidated Equity Strategy for the School Education Sector in Nepal (the Equity Strategy) in 2014, which includes the development of a consolidated index that shows disparities in access, participation and learning outcomes in basic education (the Equity Index). Local governments with the lowest Equity Index scores have been selected to receive additional resources to undertake targeted interventions to reduce disparities, based on identified prevalence and severity of these disparities and their dominant drivers (gender, caste/ethnicity, location, ability, and socio-economic status) such as girls students, students from the disadvantaged communities and children from all sorts of disabilities).

a) Basic level Internal Efficiency

Overall at basic level:

- **The promotion rate** across the basic education cycle significantly improves from Grade 2 onwards, and after this, continually improves with only a slight reduction in the final year (Grade 8) (Table 43). Once students graduate to Grade 2, they are half as likely to repeat that grade as the repetition rate dropped.
- **Repetition** in Grade 1 continues to be a major issue as it is significantly higher than the repetition rate in the other grades. This highlights a major issue in terms of many children not being ready to enter Grade 1. It has been reported that schools that do not provide ECED or PPE sometimes enrol ECED/PPE-aged children in Grade 1, resulting in a high percentage of them needing to repeat the first grade. Further analysis of the EMIS data is needed to substantiate this claim and its impact on the Grade 1 repetition rate. And the Karnali and Far Western Provinces have twice as many students repeating Grade 1 than the average of the other five provinces.
- As for the **drop-out rate**, the highest number of children drop out in Grade 1, which is consistent with the trend observed in the promotion and repetition rates. After this, the drop-out rate declines in Grade 5, but increases in Grade 6, Grade 7 and in Grade 8. A reason for this may be the limited availability of schools that offer both lower and upper basic grades and other factors such as perceived relevance and opportunity costs which would, however, expect to result in a sharper drop after lower basic in Grade 6 and from there

onwards a stable retention of students up to Grade 8. In terms of province-wise disaggregation, Province 5 has the highest average drop out across basic education, while Province 3 and Gandaki Province have the lowest averages.

Table 45 below shows the grade wise flow rate of students from school year 2017-018 to 2018-019 for lower basic grades. These flow rates show the evaluation of internal efficiencies of the students as well as the overall effectiveness of the inputs provided. The table illustrates, out of the total students enrolled in the school year 2017-018 in Grade One, 82.4% (82.5% in the previous school year) promoted to Grade Two, 12.8% repeated the same Grade in the current school year, and 4.8% dropped out from the school education system (See Annex: XV).

In other words, altogether 17.6% of the total enrolled students in Grade One of the last school year could not continue in Grade Two in this school year. As the promotion rate has slightly decreased as compared to the previous school year, it demonstrates a high wastage of the inputs provided. However, the promotion rates in upper grades (Grades 2 to 5) are better than in Grade One. The table also suggests that the promotion rates for girls, as compared to that of boys, are slightly better in all grades. This trend has continued since the school year 2007.

Table 45: Promotion, repetition and dropout rates at lower basic level grades by gender and province (2018/19)

Province		Grade 1			Grade 2			Grade 3			Grade 4			Grade 5			Grade 1-5		
		G	B	T	G	B	T	G	B	T	G	B	T	G	B	T	G	B	T
Province 1	P	82.0	80.7	81.4	89.6	89.3	89.4	91.5	90.5	91.0	92.6	91.5	92.0	93.2	91.9	92.6	89.6	88.5	89.0
	R	12.8	13.8	13.3	6.0	6.2	6.1	5.0	5.8	5.4	4.6	5.4	5.0	4.0	4.7	4.4	6.7	7.4	7.1
	D	5.2	5.4	5.3	4.4	4.5	4.4	3.5	3.7	3.6	2.7	3.1	2.9	2.7	3.4	3.0	3.8	4.1	3.9
Province 2	P	82.4	81.4	81.9	89.7	89.2	89.5	91.6	90.9	91.3	92.2	91.6	91.9	92.5	92.7	92.6	89.4	88.7	89.0
	R	13.0	13.3	13.2	6.3	6.1	6.2	5.4	5.7	5.5	4.6	4.8	4.7	4.5	4.0	4.3	7.0	7.2	7.1
	D	4.6	5.2	4.9	4.0	4.6	4.3	3.0	3.4	3.2	3.2	3.7	3.4	3.0	3.3	3.1	3.6	4.2	3.9
Province 3	P	85.0	83.5	84.2	91.5	91.0	91.3	92.7	91.6	92.1	94.1	92.7	93.3	94.3	92.9	93.6	91.4	90.1	90.7
	R	9.9	11.2	10.6	4.4	4.7	4.5	4.0	4.7	4.4	3.4	4.4	3.9	3.0	4.0	3.5	5.1	5.9	5.5
	D	5.1	5.3	5.2	4.1	4.3	4.2	3.3	3.7	3.5	2.6	2.9	2.8	2.7	3.1	2.9	3.6	3.9	3.7
Gandaki	P	80.8	80.2	80.5	90.7	90.1	90.4	92.4	91.2	91.8	93.4	91.9	92.6	93.6	92.4	93.0	90.0	88.9	89.4
	R	13.2	13.7	13.5	4.8	5.2	5.1	4.1	5.1	4.6	4.0	5.4	4.7	3.8	4.6	4.2	6.1	7.0	6.6
	D	6.1	6.1	6.1	4.5	4.7	4.6	3.5	3.7	3.6	2.6	2.8	2.7	2.6	3.0	2.8	3.9	4.1	4.0
Province 5	P	80.8	80.2	80.5	88.8	88.9	88.9	91.2	90.3	90.8	92.2	91.3	91.7	92.4	91.7	92.0	88.7	88.1	88.4
	R	14.3	14.7	14.5	7.0	6.5	6.8	5.5	6.1	5.9	4.8	5.4	5.1	4.8	4.9	4.8	7.6	7.9	7.7
	D	4.9	5.1	5.0	4.2	4.5	4.4	3.2	3.5	3.4	3.0	3.3	3.2	2.9	3.4	3.1	3.7	4.0	3.9
Karnali	P	84.6	82.0	83.3	88.9	88.7	88.8	91.3	90.0	90.6	91.2	90.1	90.6	91.7	91.1	91.4	89.1	87.8	88.5
	R	12.1	14.6	13.3	7.1	7.1	7.1	5.7	6.7	6.2	5.6	6.4	6.0	5.7	5.7	5.7	7.6	8.6	8.1
	D	3.3	3.4	3.3	4.0	4.3	4.1	3.0	3.4	3.2	3.3	3.6	3.4	2.6	3.2	2.9	3.3	3.6	3.4
Far Western	P	86.4	84.3	85.4	89.1	89.4	89.3	91.4	91.0	91.2	92.4	92.2	92.3	92.3	92.6	92.5	90.0	89.5	89.7
	R	9.9	11.6	10.8	6.4	5.6	6.0	5.5	5.3	5.4	5.0	5.0	5.0	4.9	4.3	4.6	6.6	6.8	6.7
	D	3.7	4.0	3.8	4.5	4.9	4.7	3.1	3.7	3.4	2.6	2.8	2.7	2.8	3.1	2.9	3.4	3.8	3.6
Total	P	83.1	81.7	82.4	89.7	89.5	89.6	91.7	90.8	91.2	92.6	91.7	92.1	92.9	92.2	92.6	89.7	88.8	89.3
	R	12.3	13.3	12.8	6.1	5.9	6.0	5.1	5.6	5.3	4.5	5.2	4.8	4.3	4.5	4.4	6.7	7.2	7.0
	D	4.7	5.0	4.8	4.2	4.5	4.4	3.2	3.6	3.4	2.9	3.2	3.0	2.8	3.2	3.0	3.6	4.0	3.8

Note: G = girls, B=Boys, T=Total, P = promotion, R = repeat, D = dropout

The table 46 below presents the grade wise flow rates at upper basic level from the school year 2017-018 to 2018-019. The pattern of the grade wise student flow rates at upper basic level is similar as in the lower basic level. Out of the total number of students enrolled in the school year 2017-018 in Grade Six, 92.7% (Compared to 92.3% in the last school year) promoted to Grade Seven, 4.0% repeated the same grade in the current school year, and 3.3% dropped out from the school education system completely (See Annex: XV).

Likewise, the promotion rates in Grade Seven and Grade Eight are 93.0% and 91.2% (91.1% and 90.6% in the last school year) respectively. When the data given in the table are analyzed from the gender perspective, slight differences are noted.

Table 46: Promotion, repetition and dropout rates at upper basic level grades by gender and province (2018/19)

Province		Grade 6			Grade 7			Grade 8			Grades 6–8		
		G	B	T	G	B	T	G	B	T	G	B	T
Province 1	P	93.6	91.9	92.7	93.8	92.2	93.0	92.0	90.1	91.1	93.1	91.4	92.3
	R	3.4	4.6	4.0	3.3	4.3	3.8	3.5	4.3	3.9	3.4	4.4	3.9
	D	3.0	3.5	3.3	2.9	3.5	3.2	4.5	5.6	5.0	3.5	4.2	3.8
Province 2	P	94.0	93.6	93.8	94.1	93.5	93.8	92.5	92.0	92.2	93.6	93.0	93.3
	R	3.0	3.0	3.0	2.8	2.7	2.8	2.5	2.5	2.5	2.8	2.7	2.8
	D	2.9	3.5	3.2	3.1	3.8	3.4	4.9	5.5	5.2	3.6	4.3	4.0
Province 3	P	93.7	92.0	92.8	94.1	92.5	93.3	92.7	91.6	92.1	93.5	92.0	92.8
	R	3.3	4.3	3.8	3.1	4.0	3.5	2.9	3.2	3.0	3.1	3.8	3.4
	D	3.0	3.7	3.4	2.8	3.5	3.2	4.5	5.2	4.8	3.4	4.1	3.8
Gandaki	P	93.1	91.0	92.0	93.7	92.1	92.9	92.4	91.3	91.8	93.0	91.5	92.2
	R	3.9	5.3	4.6	3.6	4.7	4.1	3.5	4.1	3.8	3.7	4.7	4.2
	D	3.0	3.7	3.4	2.8	3.2	3.0	4.1	4.6	4.4	3.3	3.9	3.6
Province 5	P	92.8	91.4	92.1	93.2	91.8	92.5	90.3	89.2	89.8	92.1	90.8	91.4
	R	4.1	4.9	4.5	3.8	4.4	4.1	4.5	4.8	4.6	4.1	4.7	4.4
	D	3.0	3.7	3.4	3.0	3.8	3.4	5.2	6.0	5.6	3.8	4.5	4.1
Karnali	P	92.5	91.8	92.2	92.7	91.6	92.1	90.4	88.6	89.5	91.8	90.7	91.3
	R	4.4	4.5	4.4	4.1	4.5	4.3	4.4	5.2	4.8	4.3	4.7	4.5
	D	3.1	3.7	3.4	3.2	3.9	3.6	5.2	6.2	5.7	3.9	4.6	4.2
Far Western	P	92.9	92.5	92.7	93.4	93.1	93.2	91.9	91.5	91.7	92.7	92.4	92.5
	R	4.1	3.7	3.9	3.8	3.4	3.6	3.7	3.4	3.5	3.9	3.5	3.7
	D	3.0	3.8	3.4	2.9	3.6	3.2	4.4	5.1	4.8	3.4	4.1	3.8
Total	P	93.3	92.0	92.7	93.6	92.4	93.0	91.8	90.7	91.2	92.9	91.7	92.3
	R	3.7	4.3	4.0	3.4	4.0	3.7	3.5	3.9	3.7	3.5	4.0	3.8
	D	3.0	3.7	3.3	2.9	3.6	3.3	4.7	5.5	5.1	3.6	4.3	3.9

Note: G = girls, B=Boys, T=Total, P = promotion, R = repeat, D = dropout

Table 47 presents an overview of the basic education cycle survival rates, which shows the percentage of students enrolled in Grade 1 who reach Grade 5 and Grade 8. For academic year

2018/19, the overall lower basic survival rate (to Grade 5) is 89.6% and the upper basic survival rate (to Grade 8) is 77.9%. These rates are higher than the previous year (2017/18) of 88.3% and 77.4% respectively. Similarly, the cohort graduation rate at lower basic level is 82.1% (compared to 81.3% in the previous school year), with 82.9% for girls and 81.2% for boys, which suggests that out of 100 new students enrolled in Grade One in the school year 2013-014, altogether 82.1% of the students successfully completed the lower basic level in the school year 2017-018 (See Annex: XV).

The average survival rate to Grade 8 is 77.9% (Compared to 77.4% in the last school year) with 78.2% for girls and 77.6% for boys. Similarly, the cohort graduation rate of basic level (grades 1-8) is 71.3% (Compared to 69.9% in the last school year) with 71.9% for girls and 70.7% for boys, which suggests that out of 100 new students enrolled in Grade One in the school year 2010, almost 71.3% students successfully completed the basic level in the school year 2017-018.

Table 47: Survival and completion rate and years taken for certification by basic education level, gender and province (2018/19)

Province		Survival Rate to Grade 5, 8 & 10			Cohort Graduation rate in Basic and Secondary (9-10)			Average pupil-years invested per graduate in Basic and Secondary (9-10)		
		G	B	T	G	B	T	G	B	T
Province 1	G5	90.6	89.9	90.3	83.2	80.0	81.6	8.7	8.9	8.6
	G8	78.2	78.2	78.2	72.4	69.1	70.8	11.2	10.7	10.8
	G10	58.4	57.4	57.9	54.2	50.1	52.2	13.2	14.0	13.6
Province 2	G5	91.7	90.3	91.0	85.1	84.4	84.8	8.7	8.5	8.4
	G8	76.9	76.8	76.8	75.2	75.6	75.4	11.3	11.3	11.2
	G10	56.6	57.5	57.1	52.7	53.6	53.1	13.8	14.4	14.1
Province 3	G5	92.0	91.1	91.6	88.0	84.7	86.4	8.4	8.6	8.3
	G8	79.6	78.1	78.9	76.7	73.3	75.0	11.2	10.8	10.9
	G10	60.4	58.1	59.3	56.2	51.4	53.8	13.8	13.9	13.8
Gandaki	G5	79.0	79.2	79.1	74.5	72.8	73.6	7.9	8.0	7.8
	G8	77.9	76.7	77.3	64.3	62.9	63.6	10.5	10.2	10.2
	G10	60.1	58.4	59.0	54.9	51.3	53.7	13.2	13.7	13.4
Province 5	G5	90.8	90.4	90.6	81.6	80.4	81.0	8.9	8.9	8.7
	G8	77.7	76.9	77.3	69.9	68.8	69.4	11.0	10.7	10.7
	G10	63.2	57.0	60.1	52.8	49.9	51.3	13.6	14.1	13.8
Karnali	G5	92.6	92.1	92.3	83.0	81.7	82.4	8.9	8.9	8.7
	G8	76.9	79.6	78.2	71.5	70.8	71.1	11.0	10.8	10.8
	G10	56.2	54.9	55.5	51.6	49.0	50.3	13.4	13.8	13.6
Far Western	G5	92.5	91.8	92.2	84.7	84.6	84.7	8.7	8.6	8.5
	G8	79.9	77.1	78.5	73.1	74.4	73.8	10.9	11.0	10.8
	G10	62.2	58.1	60.2	52.9	51.2	52.0	13.5	13.5	13.5
Total	G5	89.9	89.3	89.6	82.9	81.2	82.1	8.6	8.6	8.5
	G8	78.2	77.6	77.9	71.9	70.7	71.3	11.0	10.8	10.8
	G10	59.6	57.4	58.4	53.6	50.9	52.4	13.5	13.9	13.7

Note: G = girls, B = boys, T = total

In addition, the internal efficiency related indicators (table 47 above): Survival rate to grade 10 indicates that of the total students enrolled in grade one almost ten years ago (i.e. in the school year 2008) only 58.4 percent students reached to grade X. This illustrates that nearly 41.6 percent children either repeated or dropped out without completing secondary education. In other words, almost one child out of every 2 children enrolled in Grade One only reached up to grade 10. This suggests that adequate and equitable resources and particular attention are required with regard to students' retention and their progression from the beginning of school education (See Annex: XV).

Likewise, on average there has been 8.5% pupil years taken to complete the lower basic education for every student, 10.8% pupil years taken to complete the basic education for every student and 13.7% pupil years taken to complete the secondary education for every student, which is very high and also indicates a lots of wastage in school education. It is worthwhile mentioning here that Grade One should be a policy priority, with a view to achieving adequacy and equity in school education.

Adequacy is based on the principle that schools should be capacitated to provide enough attention and resources for all children enrolled in Grade One to successfully proceed through grades one to ten/twelve, ensuring that all students are able to complete secondary education and meet academic expectations. It is difficult, however, to determine exactly how much attention and resources are needed to give all students an adequate education with high learning achievement (i.e. an acceptable/desirable level of learning). The notion of equity in school education emphasizes that no child should be left behind at a (considerable) disadvantage rather every child should be able to acquire knowledge, skills and attitudes as per the level of education and move to the next level of education and/or join the job market, contributing to increase the chances for enhancing equity of the education system.

b) Secondary level Internal Efficiency

The introduction of the letter grading system in Grade 10 in 2015/16 has seen the repetition rate in Grade 10 drop significantly (Table 46). However, the repetition rate in Grade 9 is still 3.8%.

At the secondary level with grade 11-12, students are promoted to the next grade even if they fail Grade 11. However, there are dropouts at secondary level with grade 11-12, and as per the National Examination Board, in 2017/18 there were 332,856 students in Grade 11 and 298,778 students in Grade 12, meaning that 34,078 students were missing from Grade 12, who are likely to have dropped out, corresponding to 5.39% of secondary level with grade 11-12 enrolments.

Table 48 below shows the flow rates of students from the school year 2017-018 to the school year 2018-019 in grade 9 and the percentage of students appeared in the final exam from grade 10 at the secondary level. The table illustrates, out of the total students enrolled in the school year 2017-018 in Grade IX, 92.4% (Compared to 92.5% in the last school year) promoted to Grade Ten, 3.9% repeated the same grade in the current school year, and 4.1% dropped out from the school education system. The table also indicates that the girls' dropout rate in Grade 9 is lower than the dropout rate of boys. Similarly, in total 96.4% of grade 10 students appeared in the final exam in the

school year 2018-019, 3.1 repeat the same grade and the 0.5% student dropped within the academic year 2018/019 (See Annex: XV).

Table 19: Promotion, repetition and dropout rates at upper basic level by grade, gender and province (2018/19)

Province		Grade 9			Grade 10			Grade 9-10		
		G	B	T	G	B	T	G	B	T
Province 1	P	92.1	91.0	91.6	96.1	95.8	96.0	93.6	92.8	93.2
	R	4.2	4.6	4.4	3.7	3.8	3.7	4.0	4.3	4.2
	D	3.7	4.4	4.0	0.2	0.4	0.3	2.4	2.9	2.6
Province 2	P	94.3	93.5	93.9	98.0	97.7	97.8	95.8	95.2	95.5
	R	2.8	2.8	2.8	1.3	1.4	1.3	2.2	2.3	2.2
	D	2.9	3.7	3.3	0.7	1.0	0.8	2.0	2.6	2.3
Province 3	P	92.9	91.4	92.2	96.7	96.6	96.7	94.3	93.3	93.8
	R	3.9	4.5	4.2	3.0	3.1	3.0	3.6	3.9	3.7
	D	3.2	4.2	3.7	0.3	0.3	0.3	2.1	2.7	2.4
Gandaki	P	92.4	91.0	91.7	96.3	96.4	96.4	93.9	93.1	93.5
	R	3.9	4.9	4.4	3.2	3.2	3.2	3.7	4.2	3.9
	D	3.7	4.1	3.9	0.4	0.4	0.4	2.4	2.7	2.5
Province 5	P	92.9	91.9	92.4	96.0	96.5	96.3	94.0	93.5	93.8
	R	3.6	3.9	3.8	3.4	2.9	3.1	3.5	3.5	3.5
	D	3.4	4.2	3.8	0.6	0.7	0.6	2.4	3.0	2.7
Karnali	P	92.8	92.4	92.6	95.9	96.0	95.9	93.9	93.7	93.8
	R	3.8	3.9	3.8	3.4	3.3	3.3	3.7	3.7	3.7
	D	3.4	3.7	3.5	0.7	0.8	0.8	2.4	2.6	2.5
Far Western	P	93.0	93.1	93.1	94.7	94.4	94.6	93.6	93.6	93.6
	R	3.4	2.6	3.0	4.8	5.1	4.9	3.9	3.4	3.6
	D	3.6	4.3	3.9	0.5	0.5	0.5	2.5	3.0	2.8
Total	P	92.9	92.0	92.4	96.4	96.4	96.4	94.2	93.6	93.9
	R	3.7	3.9	3.8	3.2	3.1	3.1	3.5	3.6	3.6
	D	3.4	4.1	3.8	0.5	0.6	0.5	2.3	2.8	2.6

Note: G = girls, B=Boys, T=Total, P = promotion, R = repeat, D = dropout

REFERENCES

- ERO (2011-2016). The National Assessment of Student Achievement (NASA) 2015 report. Sano Thimi, Bhaktapur: Education Review Office
- CBS (2012), Nepal National Population and Housing Census, Kathmandu: Central Bureau of Statistics
- DOE (2016), 2015-16 Consolidated Flash report, Sano Thimi, Bhaktapur: Department of Education
- DOE (YR). 2016/17 Flash I Report. Sano Thimi, Bhaktapur: Department of Education.
- DOE (2016). 2015/16 Flash I Report. Sano Thimi, Bhaktapur: Department of Education.
- NPC (2014). Population Monograph, Kathmandu: Central Bureau of Statistics
- NPC (2016). Nepal Population Report, Kathmandu: Central Bureau of Statistics
- RTI (2014). Nepal Early Grade Reading Assessment Study, Kathmandu: Research triangle Institute
- MOE (2016). School Sector Development Plan, Kathmandu: Ministry of Education

ANNEX 1: Other Information

Box A1.1: The categorisation of local governments according to the district they lie in

Mountain	Hill		Terai	Valley (Kathmandu Valley)
Bajhang	Achham	Makwanpur	Banke	Bhaktapur
Bajura	Arghakhanchi	Myagdi	Bara	Kathmandu
Darchula	Baglung	Nuwakot	Bardiya	Lalitpur
Dolakha	Baitadi	Okhaldhunga	Chitwan	
Dolpa	Bhojpur	Palpa	Dang	
Humla	Dadeldhura	Panchthar	Dhanusha	
Jumla	Dailekh	Parbat	East Nawalparasi	
Kalikot	Dhading	Pyuthan	Jhapa	
Manang	Dhankuta	Ramechhap	Kailali	
Mugu	Doti	Rolpa	Kanchanpur	
Mustang	East Rukum	Salyan	Kapilbastu	
Rasuwa	Gorkha	Sindhuli	Mahottari	
Sankhuwasabha	Gulmi	Surkhet	Morang	
Sindhupalchowk	Ilam	Syangja	Parsa	
Solukhumbu	Jajarkot	Tanahu	Rautahat	
Taplejung	Kaski	Terhathum	Rupandehi	
	Kavrepalanchowk	Udayapur	Saptari	
	Khotang	West Rukum	Sarlahi	
	Lamjung		Siraha	
			Sunsari	
			West Nawalparasi	

Box A1.2: Mother tongues other than Nepali

Achhami	Bote Dadeldhuri	Kulung	Raji
Angika	Dailekhi	Kumal	Rana Tharu Sanskrit
Athpariya	Darai	Kusunda Limbu	Sherpa
Awadhi	Darchuleli	Magar	Sunuwar
Baitadeli	Dhimal	Maithali	Surel
Bajhangi	Doteli	Majhi	Tajpuriya
Bajjika	English	Newari	Tamang
Bajureli	Ghale	Other	Thami
Bankariya	Gurung	Pahari	Tharu
Bantawa	Hindi	Puma	Tibetan
Baram	Kham	Rai	Urdu
Bhojpuri	Lapcha	Rajbangshi	Yakkha
Bhujel	Kirati		

Total number of ECED/PPE and enrolment by types of ECED/PPEs, and GER, Flash I_2018-019

Dist_Code	District	Local level_Code	Local Level_Name	ECED/PPE number				Total			Community ECED/PPE			Institutional ECED/PPE			3-4 years' projected Population			GER in ECD/PPCs		
				Total ECD/PPCs	Total Community ECD/PPCs	Community based ECD/PPCs	Institutional ECD/PPCs	Total			Girls	Boys	Total	Girls	Boys	Total	Girls	Boys	Total	Girls	Boys	Total
								Girls	Boys	Total												
1	Taplejung	1	Aathrai Tribeni Gaunpalika	30	30	4		204	202	406	204	202	406			0	311	320	631	65.6	63.1	64.3
1	Taplejung	2	Maiwakhola Gaunpalika	22	22	6		152	207	359	152	207	359			0	277	279	556	54.9	74.2	64.6
1	Taplejung	3	Meringden Gaunpalika	29	29	6		253	214	467	253	214	467			0	315	305	620	80.3	70.2	75.3
1	Taplejung	4	Mikwakhola Gaunpalika	19	19	6		132	128	260	132	128	260			0	238	219	457	55.5	58.4	56.9
1	Taplejung	5	Phaktanglung Gaunpalika	29	29	4	0	139	134	273	135	133	268	4	1	5	275	282	557	50.5	47.5	49.0
1	Taplejung	6	Phungling Nagarpalika	56	48	4	8	540	600	1140	367	367	734	173	233	406	522	578	1100	103.4	103.8	103.6
1	Taplejung	7	Sidingba Gaunpalika	20	20	6		95	97	192	95	97	192			0	280	282	562	33.9	34.4	34.2
1	Taplejung	8	Sirijangha Gaunpalika	32	32	6		184	236	420	184	236	420			0	337	388	725	54.6	60.8	57.9
1	Taplejung	9	Yangwarak Gaunpalika	33	30	7	3	225	254	479	118	139	257	107	115	222	288	297	585	78.1	85.5	81.9
1	Taplejung Total			270	259	49	11	1924	2072	3996	1640	1723	3363	284	349	633	2843	2950	5793	67.7	70.2	69.0
2	Panchthar	1	Falelung Gaunpalika	39	32	4	7	334	388	722	185	179	364	149	209	358	432	407	839	77.3	95.3	86.1
2	Panchthar	2	Falgunanda Gaunpalika	36	31	6	5	388	384	772	217	198	415	171	186	357	488	503	991	79.5	76.3	77.9
2	Panchthar	3	Hilihang Gaunpalika	39	38	4	1	159	151	310	125	115	240	34	36	70	498	535	1033	31.9	28.2	30.0
2	Panchthar	4	Kummayak Gaunpalika	27	25	4	2	258	322	580	182	214	396	76	108	184	310	321	631	83.2	100.3	91.9
2	Panchthar	5	Miklajung Gaunpalika	51	38	4	13	311	292	603	234	199	433	77	93	170	577	614	1191	53.9	47.6	50.6
2	Panchthar	6	Phidim Nagarpalika	73	62	4	11	1081	1192	2273	572	562	1134	509	630	1139	927	996	1923	116.6	119.7	118.2
2	Panchthar	7	Tumbewa Gaunpalika	37	37	6	0	133	157	290	133	157	290			0	260	309	569	51.2	50.8	51.0
2	Panchthar	8	Yangwarak Gaunpalika	36	33	3	3	264	271	535	157	156	313	107	115	222	288	297	585	91.7	91.2	91.5
2	Panchthar Total			338	296	35	42	2928	3157	6085	1805	1780	3585	1123	1377	2500	3780	3983	7763	77.5	79.3	78.4
3	Ilam	1	Chulachuli Gaunpalika	27	21	19	6	437	539	976	185	204	389	252	335	587	363	407	770	120.4	132.4	126.8
3	Ilam	2	Deumai Nagarpalika	65	52	42	13	522	629	1151	247	280	527	275	349	624	510	548	1058	102.4	114.8	108.8
3	Ilam	3	Fakphokthum Gaunpalika	47	39	61	8	309	346	655	156	167	323	153	179	332	383	399	782	80.7	86.7	83.8
3	Ilam	4	Ilam Nagarpalika	80	53	43	27	1251	1458	2709	306	325	631	945	1133	2078	727	803	1530	172.1	181.6	177.1
3	Ilam	5	Mai Nagarpalika	52	38	32	14	522	694	1216	214	243	457	308	451	759	591	620	1211	88.3	111.9	100.4
3	Ilam	6	Maijogmai Gaunpalika	41	34	20	7	274	328	602	135	156	291	139	172	311	288	332	620	95.1	98.8	97.1
3	Ilam	7	Mangsebung Gaunpalika	35	31	32	4	143	179	322	87	111	198	56	68	124	348	338	686	41.1	53.0	46.9
3	Ilam	8	Rong Gaunpalika	39	37	22	2	229	249	478	186	210	396	43	39	82	270	289	559	84.8	86.2	85.5
3	Ilam	9	Sandakpur Gaunpalika	37	31	22	6	215	264	479	109	113	222	106	151	257	228	247	475	94.3	106.9	100.8
3	Ilam	10	Suryodaya Nagarpalika	93	61	61	32	885	1108	1993	336	380	716	549	728	1277	735	782	1517	120.4	141.7	131.4

Dist_Code	District	Local level_Code	Local Level_Name	ECED/PPE number				Total			Community ECED/PPE			Institutional ECED/PPE			3-4 years' projected Population			GER in ECD/PPCs		
				Total ECD/PPCs	Total Community ECD/PPCs	Community based ECD/PPCs	Institutional ECD/PPCs	Total			Girls	Boys	Total	Girls	Boys	Total	Girls	Boys	Total	Girls	Boys	Total
								Girls	Boys	Total												
3	Ilam Total			516	397	354	119	4787	5794	10581	1961	2189	4150	2826	3605	6431	4444	4766	9210	107.7	121.6	114.9
4	Jhapa	1	Arjundhara Nagarpalika	57	36	18	21	1482	1654	3136	658	636	1294	824	1018	1842	994	1167	2161	149.1	141.7	145.1
4	Jhapa	2	Barhadashi Gaunpalika	39	27	18	12	808	867	1675	403	395	798	405	472	877	678	745	1423	119.2	116.4	117.7
4	Jhapa	3	Bhadrapur Nagarpalika	72	43	18	29	1846	2118	3964	575	552	1127	1271	1566	2837	1180	1250	2430	156.4	169.4	163.1
4	Jhapa	4	Birtamod Nagarpalika	87	38	17	49	2441	2927	5368	420	416	836	2021	2511	4532	1459	1584	3043	167.3	184.8	176.4
4	Jhapa	5	Buddhashanti Gaunpalika	47	30	18	17	1047	1185	2232	361	365	726	686	820	1506	645	702	1347	162.3	168.8	165.7
4	Jhapa	6	Damak Nagarpalika	65	36	18	29	1294	1412	2706	482	466	948	812	946	1758	1269	1426	2695	102.0	99.0	100.4
4	Jhapa	7	Gauradhaha Nagarpalika	71	55	18	16	1083	1220	2303	576	612	1188	507	608	1115	991	1070	2061	109.3	114.0	111.7
4	Jhapa	8	Gauriganj Gaunpalika	51	43	18	8	598	676	1274	462	491	953	136	185	321	722	767	1489	82.8	88.1	85.6
4	Jhapa	9	Haldibari Gaunpalika	43	31	17	12	889	1003	1892	301	309	610	588	694	1282	578	594	1172	153.8	168.9	161.4
4	Jhapa	10	Jhapa Gaunpalika	46	34	18	12	742	996	1738	427	473	900	315	523	838	807	868	1675	91.9	114.7	103.8
4	Jhapa	11	Kachankawal Gaunpalika	56	52	18	4	832	825	1657	759	696	1455	73	129	202	939	1040	1979	88.6	79.3	83.7
4	Jhapa	12	Kamal Gaunpalika	63	50	18	13	763	836	1599	289	280	569	474	556	1030	801	826	1627	95.3	101.2	98.3
4	Jhapa	13	Kankai Nagarpalika	42	29	18	13	882	1039	1921	338	348	686	544	691	1235	738	837	1575	119.5	124.1	122.0
4	Jhapa	14	Mechinagar Nagarpalika	102	46	18	56	2894	3345	6239	704	790	1494	2190	2555	4745	1856	2009	3865	155.9	166.5	161.4
4	Jhapa	15	Shivasataxi Nagarpalika	77	52	17	25	1390	1615	3005	778	843	1621	612	772	1384	1126	1218	2344	123.4	132.6	128.2
4	Jhapa Total			918	602	267	316	18991	21718	40709	7533	7672	15205	11458	14046	25504	14782	16104	30886	128.5	134.9	131.8
5	Morang	1	Belbari Nagarpalika	65	55	11	10	753	708	1461	497	400	897	256	308	564	1180	1207	2387	63.8	58.7	61.2
5	Morang	2	Biratnagar Mahanagarpalika	123	122	7	1	833	853	1686	797	801	1598	36	52	88	3742	4085	7827	22.3	20.9	21.5
5	Morang	3	Budhiganga Gaunpalika	26	24	11	2	400	366	766	366	330	696	34	36	70	789	833	1622	50.7	43.9	47.2
5	Morang	4	Dhanpalthan Gaunpalika	50	47	9	3	302	316	618	250	242	492	52	74	126	882	961	1843	34.2	32.9	33.5
5	Morang	5	Gramthan Gaunpalika	53	47	10	6	807	839	1646	418	414	832	389	425	814	557	553	1110	144.9	151.7	148.3
5	Morang	6	Jahada Gaunpalika	53	53	7		581	553	1134	581	553	1134			0	1069	1113	2182	54.3	49.7	52.0
5	Morang	7	Kanepokhari Gaunpalika	45	30	6	15	506	451	957	293	263	556	213	188	401	695	740	1435	72.8	60.9	66.7
5	Morang	8	Katahari Gaunpalika	55	52	5	3	529	570	1099	454	414	868	75	156	231	860	933	1793	61.5	61.1	61.3
5	Morang	9	Kerabari Gaunpalika	57	51	4	6	808	871	1679	446	453	899	362	418	780	584	623	1207	138.4	139.8	139.1
5	Morang	10	Letang Nagarpalika	67	51	3	16	879	1072	1951	383	481	864	496	591	1087	620	647	1267	141.8	165.7	154.0
5	Morang	11	Miklajung Gaunpalika	60	47	5	13	619	709	1328	542	616	1158	77	93	170	577	614	1191	107.3	115.5	111.5
5	Morang	12	Patahrishanishchare Nagarpalika	64	41	9	23	920	1114	2034	319	340	659	601	774	1375	1121	1188	2309	82.1	93.8	88.1
5	Morang	13	Rangeli Nagarpalika	54	41	7	13	887	1022	1909	397	362	759	490	660	1150	1066	1153	2219	83.2	88.6	86.0
5	Morang	14	Ratuwamai Nagarpalika	67	57	6	10	904	1066	1970	737	776	1513	167	290	457	1183	1291	2474	76.4	82.6	79.6
5	Morang	15	Sundarharaicha Nagarpalika	80	50	9	30	1945	2258	4203	578	543	1121	1367	1715	3082	1389	1507	2896	140.0	149.8	145.1
5	Morang	16	Sunwarshi Nagarpalika	59	47	11	12	1080	1215	2295	812	852	1664	268	363	631	1161	1252	2413	93.0	97.0	95.1
5	Morang	17	Uralabari Nagarpalika	62	38	13	24	1432	1592	3024	320	324	644	1112	1268	2380	1018	1083	2101	140.7	147.0	143.9

Dist_Code	District	Local level_Code	Local Level_Name	ECED/PPE number				Total			Community ECED/PPE			Institutional ECED/PPE			3-4 years' projected Population			GER in ECD/PPCs		
				Total ECD/PPCs	Total Community ECD/PPCs	Community based ECD/PPCs	Institutional ECD/PPCs	Total			Girls	Boys	Total	Girls	Boys	Total	Girls	Boys	Total	Girls	Boys	Total
								Girls	Boys	Total												
5	Morang Total			1040	853	133	187	14185	15575	29760	8190	8164	16354	5995	7411	13406	18493	19783	38276	76.7	78.7	77.8
6	Sunsari	1	Barakhshetra Municipality	107	77	26	30	2152	2504	4656	700	648	1348	1452	1856	3308	1462	1510	2972	147.2	165.8	156.7
6	Sunsari	2	Barju Gaunpalika	62	56	27	6	416	481	897	311	300	611	105	181	286	652	704	1356	63.8	68.3	66.2
6	Sunsari	3	Bhokraha Narsing Gaunpalika	57	49	27	8	836	902	1738	630	560	1190	206	342	548	1114	1185	2299	75.0	76.1	75.6
6	Sunsari	4	Dewanganj Gaunpalika	61	49	29	12	812	968	1780	617	648	1265	195	320	515	854	887	1741	95.1	109.1	102.2
6	Sunsari	5	Dharan Upamahanagarpalika	161	87	26	74	3460	3999	7459	484	496	980	2976	3503	6479	1970	2180	4150	175.6	183.4	179.7
6	Sunsari	6	Duhabi Nagarpalika	67	52	26	15	1286	1492	2778	571	526	1097	715	966	1681	1154	1164	2318	111.4	128.2	119.8
6	Sunsari	7	Gadhi Gaunpalika	62	51	26	11	748	799	1547	424	383	807	324	416	740	722	733	1455	103.6	109.0	106.3
6	Sunsari	8	Harinagara Gaunpalika	65	54	27	11	1102	1424	2526	735	720	1455	367	704	1071	1150	1234	2384	95.8	115.4	106.0
6	Sunsari	9	Inaruwa Nagarpalika	93	63	26	30	1693	2238	3931	699	619	1318	994	1619	2613	1267	1363	2630	133.6	164.2	149.5
6	Sunsari	10	Itahari Sub-metropolitan City	160	31	26	129	4673	5691	10364	594	569	1163	4079	5122	9201	2393	2618	5011	195.3	217.4	206.8
6	Sunsari	11	Koshi Gaunpalika	58	49	26	9	657	830	1487	496	455	951	161	375	536	1208	1297	2505	54.4	64.0	59.4
6	Sunsari	12	Ramdhuni Municipality	79	55	27	24	1228	1463	2691	285	270	555	943	1193	2136	865	906	1771	142.0	161.5	151.9
6	Sunsari Total			1032	673	319	359	19063	22791	41854	6546	6194	12740	12517	16597	29114	14810	15781	30591	128.7	144.4	136.8
7	Dhankuta	1	Chaubise Gaunpalika	54	48	6	6	398	448	846	232	246	478	166	202	368	417	407	824	95.4	110.1	102.7
7	Dhankuta	2	Chhathar Gaunpalika	36	23	6	13	362	406	768	237	236	473	125	170	295	311	338	649	116.4	120.1	118.3
7	Dhankuta	3	Dhankuta Nagarpalika	55	38	6	17	901	1072	1973	295	315	610	606	757	1363	658	703	1361	136.9	152.5	145.0
7	Dhankuta	5	Mahalaxmi Nagarpalika	61	57	6	4	374	428	802	347	377	724	27	51	78	498	535	1033	75.1	80.0	77.6
7	Dhankuta	6	Pakhribas Nagarpalika	43	38	6	5	356	487	843	165	215	380	191	272	463	427	459	886	83.4	106.1	95.1
7	Dhankuta	7	Sangurigadhi Gaunpalika	44	38	6	6	335	350	685	225	226	451	110	124	234	403	420	823	83.1	83.3	83.2
7	Dhankuta	4	Shahidbhumi Gaunpalika	42	38	5	4	335	351	686	255	258	513	80	93	173	405	445	850	82.7	78.9	80.7
7	Dhankuta Total			335	280	41	55	3061	3542	6603	1756	1873	3629	1305	1669	2974	3118	3309	6427	98.2	107.0	102.7
8	Terhathum	1	Aathrai Gaunpalika	55	51	2	4	354	390	744	328	356	684	26	34	60	443	458	901	79.9	85.2	82.6
8	Terhathum	2	Chhathar Gaunpalika	49	36	2	13	347	361	708	222	191	413	125	170	295	311	338	649	111.6	106.8	109.1
8	Terhathum	3	Laligurans Nagarpalika	33	29	2	4	299	320	619	202	211	413	97	109	206	350	368	718	85.4	87.0	86.2
8	Terhathum	4	Menchhayayem Rural Municipality	26	25	5	1	114	126	240	102	113	215	12	13	25	161	185	346	70.8	68.1	69.4
8	Terhathum	5	Myanglung Nagarpalika	40	33	3	7	475	635	1110	161	176	337	314	459	773	368	416	784	129.1	152.6	141.6
8	Terhathum	6	Phedap Gaunpalika	47	42	2	5	339	346	685	244	219	463	95	127	222	347	349	696	97.7	99.1	98.4
8	Terhathum Total			250	216	16	34	1928	2178	4106	1259	1266	2525	669	912	1581	1981	2115	4096	97.3	103.0	100.2
9	Sankhuwasabha	1	Bhotkhola Gaunpalika	19	18	2	1	133	115	248	132	110	242	1	5	6	147	170	317	90.5	67.6	78.2
9	Sankhuwasabha	2	Chainpur Nagarpalika	51	47	1	4	396	496	892	250	259	509	146	237	383	578	612	1190	68.5	81.0	75.0
9	Sankhuwasabha	3	Chichila Gaunpalika	16	16	5		103	119	222	103	119	222			0	145	145	290	71.0	82.1	76.6
9	Sankhuwasabha	4	Dharmadevi Nagarpalika	37	34	7	3	265	316	581	195	223	418	70	93	163	363	413	776	73.0	76.5	74.9
9	Sankhuwasabha	5	Khandbari Nagarpalika	55	40	9	15	949	1173	2122	254	268	522	695	905	1600	593	647	1240	160.0	181.3	171.1
9	Sankhuwasabha	6	Madi Nagarpalika	29	28	2	1	229	241	470	147	150	297	82	91	173	304	309	613	75.3	78.0	76.7
9	Sankhuwasabha	7	Makalu Gaunpalika	27	25	2	2	225	249	474	127	118	245	98	131	229	322	337	659	69.9	73.9	71.9
9	Sankhuwasabha	8	Panchakhapan Nagarpalika	34	33	4	1	209	212	421	189	187	376	20	25	45	410	407	817	51.0	52.1	51.5

Dist_Code	District	Local level_Code	Local Level_Name	ECED/PPE number				Total			Community ECED/PPE			Institutional ECED/PPE			3-4 years' projected Population			GER in ECD/PPCs		
				Total ECD/PPCs	Total Community ECD/PPCs	Community based ECD/PPCs	Institutional ECD/PPCs	Total			Girls	Boys	Total	Girls	Boys	Total	Girls	Boys	Total	Girls	Boys	Total
								Girls	Boys	Total												
9	Sankhuwasabha	9	Sabhapokhari Gaunpalika	18	17	1	1	166	230	396	112	127	239	54	103	157	213	227	440	77.9	101.3	90.0
9	Sankhuwasabha	10	Silichong Gaunpalika	28	28	2		159	168	327	159	168	327			0	252	266	518	63.1	63.2	63.1
9	Sankhuwasabha Total			314	286	35	28	2834	3319	6153	1668	1729	3397	1166	1590	2756	3328	3534	6862	85.2	93.9	89.7
10	Bhojpur	1	Aamchowk Gaunpalika	25	24	2	1	227	199	426	218	189	407	9	10	19	441	485	926	51.5	41.0	46.0
10	Bhojpur	2	Arun Gaunpalika	33	31	2	2	236	220	456	198	188	386	38	32	70	394	429	823	59.9	51.3	55.4
10	Bhojpur	3	Bhojpur Nagarpalika	50	43	2	7	364	395	759	221	235	456	143	160	303	522	578	1100	69.7	68.3	69.0
10	Bhojpur	4	Hatuwagadhi Gaunpalika	29	28	2	1	194	219	413	157	155	312	37	64	101	410	431	841	47.3	50.8	49.1
10	Bhojpur	5	Pauwadungma Gaunpalika	29	27	2	2	154	144	298	122	112	234	32	32	64	337	336	673	45.7	42.9	44.3
10	Bhojpur	6	Ramprasad Rai Gaunpalika	31	31	2		192	216	408	192	216	408			0	408	417	825	47.1	51.8	49.5
10	Bhojpur	7	Salpasilichho Gaunpalika	33	33	2		159	147	306	159	147	306			0	329	329	658	48.3	44.7	46.5
10	Bhojpur	8	Shadananda Nagarpalika	60	55	6	5	430	448	878	341	322	663	89	126	215	678	733	1411	63.4	61.1	62.2
10	Bhojpur	9	Tyamkemaityung Gaunpalika	44	44	2		226	208	434	226	208	434			0	355	399	754	63.7	52.1	57.6
10	Bhojpur Total			334	316	22	18	2182	2196	4378	1834	1772	3606	348	424	772	3874	4136	8010	56.3	53.1	54.7
11	Solukhumbu	1	Dudhkaushika Gaunpalika	53	53	7		168	154	322	168	154	322			0	419	445	864	40.1	34.6	37.3
11	Solukhumbu	2	Dudhkoshi Gaunpalika	40	40	4		303	336	639	303	336	639			0	287	304	591	105.6	110.5	108.1
11	Solukhumbu	3	Khumbupasanglahm Gaunpalika	15	14	4	1	190	264	454	181	241	422	9	23	32	156	163	319	121.8	162.0	142.3
11	Solukhumbu	4	Likhupike Gaunpalika	21	21	4		96	113	209	96	113	209			0	116	106	222	82.8	106.6	94.1
11	Solukhumbu	5	Mahakulung Gaunpalika	20	20	4		244	275	519	244	275	519			0	342	315	657	71.3	87.3	79.0
11	Solukhumbu	6	Nechasalyan Gaunpalika	41	41	4		144	147	291	144	147	291			0	321	329	650	44.9	44.7	44.8
11	Solukhumbu	7	Solududhakunda Nagarpalika	50	45	4	5	492	609	1101	323	382	705	169	227	396	363	377	740	135.5	161.5	148.8
11	Solukhumbu	8	Sotang Gaunpalika	27	27	4		140	147	287	140	147	287			0	220	227	447	63.6	64.8	64.2
11	Solukhumbu Total			267	261	35	6	1777	2045	3822	1599	1795	3394	178	250	428	2224	2266	4490	79.9	90.2	85.1
12	Okhaladhunga	1	Champadevi Gaunpalika	41	41	10		194	178	372	194	178	372			0	410	474	884	47.3	37.6	42.1
12	Okhaladhunga	2	Chisankhugadhi Gaunpalika	41	40	10	1	168	144	312	168	144	312	0	0	0	301	349	650	55.8	41.3	48.0
12	Okhaladhunga	3	Khijidemba Gaunpalika	51	51	10		125	118	243	125	118	243			0	306	341	647	40.8	34.6	37.6
12	Okhaladhunga	4	Likhu Gaunpalika	33	26	10	7	74	79	153	44	49	93	30	30	60	297	293	590	24.9	27.0	25.9
12	Okhaladhunga	5	Manebhanjyang Gaunpalika	46	42	10	4	267	300	567	211	219	430	56	81	137	447	433	880	59.7	69.3	64.4
12	Okhaladhunga	6	Molung Gaunpalika	31	28	10	3	261	290	551	160	175	335	101	115	216	346	361	707	75.4	80.3	77.9
12	Okhaladhunga	7	Siddhicharan Nagarpalika	64	58	14	6	442	434	876	287	253	540	155	181	336	555	574	1129	79.6	75.6	77.6
12	Okhaladhunga	8	Sunkoshi Gaunpalika	33	30	10	3	291	271	562	257	220	477	34	51	85	389	413	802	74.8	65.6	70.1
12	Okhaladhunga Total			340	316	84	24	1822	1814	3636	1446	1356	2802	376	458	834	3050	3239	6289	59.7	56.0	57.8

Dist_Code	District	Local level_Code	Local Level_Name	ECED/PPE number				Total			Community ECED/PPE			Institutional ECED/PPE			3-4 years' projected Population			GER in ECD/PPCs		
				Total ECD/PPCs	Total Community ECD/PPCs	Community based ECD/PPCs	Institutional ECD/PPCs	Total			Girls	Boys	Total	Girls	Boys	Total	Girls	Boys	Total	Girls	Boys	Total
								Girls	Boys	Total												
13	Khotang	1	Ainselukhark Gaunpalika	38	37	4	1	233	221	454	205	190	395	28	31	59	332	371	703	70.2	59.6	64.6
13	Khotang	2	Barahapokhari Gaunpalika	29	29	7		113	123	236	113	123	236			0	349	362	711	32.4	34.0	33.2
13	Khotang	3	Diprung Gaunpalika	38	36	4	2	203	230	433	190	210	400	13	20	33	465	492	957	43.7	46.7	45.2
13	Khotang	4	Halesi Tuwachung Nagarpalika	56	55	3	1	344	321	665	336	305	641	8	16	24	665	734	1399	51.7	43.7	47.5
13	Khotang	5	Jantedhunga Gaunpalika	22	22	4	0	74	81	155	74	81	155	0	0	0	347	360	707	21.3	22.5	21.9
13	Khotang	6	Kepilasagadhi Gaunpalika	29	27	4	2	204	245	449	160	193	353	44	52	96	336	365	701	60.7	67.1	64.1
13	Khotang	7	Khotehang Gaunpalika	45	45	4		212	245	457	212	245	457			0	484	519	1003	43.8	47.2	45.6
13	Khotang	8	Lamidada Gaunpalika	23	22	3	1	187	209	396	187	209	396	0	0	0	298	304	602	62.8	68.8	65.8
13	Khotang	9	Rupakot Majhuwadhi Nagarpalika	75	67	4	8	440	453	893	398	400	798	42	53	95	1017	996	2013	43.3	45.5	44.4
13	Khotang	10	Sakela Gaunpalika	17	17	6		92	100	192	92	100	192			0	230	237	467	40.0	42.2	41.1
13	Khotang Total			372	357	43	15	2102	2228	4330	1967	2056	4023	135	172	307	4524	4740	9264	46.5	47.0	46.7
14	Udayapur	1	Belaka Nagarpalika	61	47	10	14	751	962	1713	326	406	732	425	556	981	848	925	1773	88.6	104.0	96.6
14	Udayapur	2	Chaudandigadhi Nagarpalika	68	48	11	20	809	827	1636	482	450	932	327	377	704	1020	1013	2033	79.3	81.6	80.5
14	Udayapur	3	Katari Nagarpalika	81	62	10	19	1190	1432	2622	475	523	998	715	909	1624	1318	1390	2708	90.3	103.0	96.8
14	Udayapur	4	Rautami Gaunpalika	55	53	15	2	344	356	700	301	313	614	43	43	86	567	605	1172	60.7	58.8	59.7
14	Udayapur	5	Sunkoshi Gaunpalika	31	28	19	3	195	162	357	161	111	272	34	51	85	389	413	802	50.1	39.2	44.5
14	Udayapur	6	Tapli Gaunpalika	44	44	19		236	273	509	236	273	509			0	362	364	726	65.2	75.0	70.1
14	Udayapur	7	Triyuga Nagarpalika	112	71	10	41	2438	2750	5188	857	833	1690	1581	1917	3498	1747	1882	3629	139.6	146.1	143.0
14	Udayapur	8	Udayapurgadhi Gaunpalika	54	50	15	4	443	469	912	302	302	604	141	167	308	735	794	1529	60.3	59.1	59.6
14	Udayapur Total			506	403	109	103	6406	7231	13637	3140	3211	6351	3266	4020	7286	6985	7386	14371	91.7	97.9	94.9
15	Saptari	1	Agnisair Krishnasavaran Gaunpalika	39	37	24	2	315	314	629	262	254	516	53	60	113	541	599	1140	58.2	52.4	55.2
15	Saptari	2	Belhi Chapena Gaunpalika	36	34	11	2	358	313	671	326	281	607	32	32	64	668	681	1349	53.6	46.0	49.7
15	Saptari	3	Bishnupur Gaunpalika	36	36	5		322	315	637	322	315	637			0	538	586	1124	59.9	53.8	56.7
15	Saptari	4	Bodebarsaien Nagarpalika	46	45	4	1	406	449	855	338	289	627	68	160	228	965	1060	2025	42.1	42.4	42.2
15	Saptari	5	Chhinnamasta Gaunpalika	37	37	6	0	329	388	717	319	367	686	10	21	31	647	703	1350	50.9	55.2	53.1
15	Saptari	6	Dakneshwori Nagarpalika	35	35	3		297	279	576	297	279	576			0	969	1016	1985	30.7	27.5	29.0
15	Saptari	7	Hanumannagar Kankalani Nagarpalika	41	32	5	9	540	702	1242	406	424	830	134	278	412	1100	1193	2293	49.1	58.8	54.2
15	Saptari	8	Kanchanroop Nagarpalika	45	45	3		357	309	666	357	309	666			0	1147	1195	2342	31.1	25.9	28.4
15	Saptari	9	Khadak Nagarpalika	49	42	4	7	702	899	1601	581	655	1236	121	244	365	968	1036	2004	72.5	86.8	79.9
15	Saptari	10	Mahadeva Gaunpalika	33	31	3	2	230	243	473	183	157	340	47	86	133	685	714	1399	33.6	34.0	33.8
15	Saptari	11	Rajbiraj Nagarpalika	62	53	2	9	545	519	1064	518	488	1006	27	31	58	1214	1385	2599	44.9	37.5	40.9
15	Saptari	12	Rupani Gaunpalika	31	31	9		214	157	371	214	157	371			0	575	663	1238	37.2	23.7	30.0
15	Saptari	13	Saptakoshi Nagarpalika	34	32	1	2	222	225	447	169	142	311	53	83	136	408	474	882	54.4	47.5	50.7

Dist_Code	District	Local level_Code	Local Level_Name	ECED/PPE number				Total			Community ECED/PPE			Institutional ECED/PPE			3-4 years' projected Population			GER in ECD/PPCs		
				Total ECD/PPCs	Total Community ECD/PPCs	Community based ECD/PPCs	Institutional ECD/PPCs	Total			Girls	Boys	Total	Girls	Boys	Total	Girls	Boys	Total	Girls	Boys	Total
								Girls	Boys	Total												
15	Saptari	14	Shambhunath Nagarpalika	44	44	2		603	749	1352	603	749	1352			0	706	768	1474	85.4	97.5	91.7
15	Saptari	15	Surunga Nagarpalika	49	44	3	5	705	736	1441	573	539	1112	132	197	329	879	910	1789	80.2	80.9	80.5
15	Saptari	16	Tilatha Koiladi Gaunpalika	40	39	4	1	283	264	547	255	229	484	28	35	63	697	747	1444	40.6	35.3	37.9
15	Saptari	17	Tirahut Gaunpalika	30	30	4		164	129	293	164	129	293			0	470	471	941	34.9	27.4	31.1
15	Saptari	18	Walan Bihul Gaunpalika	39	39	2		264	207	471	264	207	471			0	505	555	1060	52.3	37.3	44.4
15	Saptari Total			726	686	95	40	6856	7197	14053	6151	5970	12121	705	1227	1932	13682	14755	28437	50.1	48.8	49.4
16	Siraha	1	Arnava Rural Municipality	29	26	17	3	282	314	596	229	225	454	53	89	142	618	664	1282	45.6	47.3	46.5
16	Siraha	2	Aurahi Rural Municipality	32	29	16	3	422	492	914	355	388	743	67	104	171	509	517	1026	82.9	95.2	89.1
16	Siraha	3	Bariyarpatti Rural Municipality	34	28	14	6	426	530	956	340	366	706	86	164	250	623	668	1291	68.4	79.3	74.1
16	Siraha	4	Bhagawanpur Rural Municipality	29	25	16	4	233	404	637	124	146	270	109	258	367	480	535	1015	48.5	75.5	62.8
16	Siraha	5	Bishnupur Rural Municipality	32	25	14	7	424	601	1025	255	306	561	169	295	464	538	586	1124	78.8	102.6	91.2
16	Siraha	6	Dhangadhimai Municipality	47	32	5	15	1120	1360	2480	610	508	1118	510	852	1362	1028	1085	2113	108.9	125.3	117.4
16	Siraha	7	Golbazar Municipality	57	39	5	18	1325	1890	3215	694	751	1445	631	1139	1770	1147	1233	2380	115.5	153.3	135.1
16	Siraha	8	Kalyanpur Municipality	41	31	7	10	918	1261	2179	521	535	1056	397	726	1123	1300	1394	2694	70.6	90.5	80.9
16	Siraha	9	Karjanha Municipality	32	21	7	11	1038	1413	2451	265	203	468	773	1210	1983	727	812	1539	142.8	174.0	159.3
16	Siraha	10	Lahan Municipality	101	38	6	63	1955	3288	5243	523	544	1067	1432	2744	4176	1917	2100	4017	102.0	156.6	130.5
16	Siraha	11	Laxmipur Patari Rural Municipality	36	28	12	8	547	757	1304	366	381	747	181	376	557	709	749	1458	77.2	101.1	89.4
16	Siraha	12	Mirchैया Municipality	55	28	6	27	1311	2137	3448	388	385	773	923	1752	2675	1088	1173	2261	120.5	182.2	152.5
16	Siraha	13	Naraha Rural Municipality	33	29	16	4	398	545	943	270	260	530	128	285	413	496	506	1002	80.2	107.7	94.1
16	Siraha	14	Navarajpur Rural Municipality	32	30	19	2	257	400	657	151	175	326	106	225	331	444	476	920	57.9	84.0	71.4
16	Siraha	15	Sakhuwanankarkatti Rural Municipality	36	34	18	2	259	310	569	240	280	520	19	30	49	429	479	908	60.4	64.7	62.7
16	Siraha	16	Siraha Municipality	90	50	5	40	1850	2951	4801	792	857	1649	1058	2094	3152	1999	2219	4218	92.5	133.0	113.8
16	Siraha	17	Sukhipur Municipality	40	28	6	12	699	942	1641	421	443	864	278	499	777	868	889	1757	80.5	106.0	93.4
16	Siraha Total			756	521	189	235	13464	19595	33059	6544	6753	13297	6920	12842	19762	14921	16086	31007	90.2	121.8	106.6
17	Dhanusha	1	Aurahi Gaunpalika	13	13	5		236	171	407	236	171	407			0	509	517	1026	46.4	33.1	39.7
17	Dhanusha	2	Bateswor Gaunpalika	39	31	2	8	476	583	1059	254	248	502	222	335	557	493	471	964	96.6	123.8	109.9
17	Dhanusha	3	Bidehi Nagarpalika	34	34	2		219	244	463	219	244	463			0	751	769	1520	29.2	31.7	30.5
17	Dhanusha	4	Chhreshwornath Nagarpalika	42	40	3	2	503	528	1031	389	350	739	114	178	292	913	990	1903	55.1	53.3	54.2
17	Dhanusha	5	Dhanauji Gaunpalika	31	31	2		113	77	190	113	77	190			0	448	492	940	25.2	15.7	20.2
17	Dhanusha	6	Dhanusadham Nagarpalika	39	30	3	9	779	941	1720	340	317	657	439	624	1063	1062	1061	2123	73.4	88.7	81.0
17	Dhanusha	7	Ganeshman Charnath Nagarpalika	39	37	1	2	485	614	1099	270	293	563	215	321	536	815	862	1677	59.5	71.2	65.5
17	Dhanusha	8	Hansapur Nagarpalika	33	33	1		325	325	650	325	325	650			0	870	898	1768	37.4	36.2	36.8
17	Dhanusha	9	Janaknandini Gaunpalika	27	23	7	4	423	574	997	164	181	345	259	393	652	632	666	1298	66.9	86.2	76.8
17	Dhanusha	10	Janakpur Upamahanagarpalika	85	48	2	37	1656	2301	3957	595	499	1094	1061	1802	2863	3016	3326	6342	54.9	69.2	62.4
17	Dhanusha	11	Kamala Nagarpalika	29	27	3	2	348	470	818	148	147	295	200	323	523	934	1000	1934	37.3	47.0	42.3
17	Dhanusha	12	Laxminiya Gaunpalika	40	39	1	1	226	215	441	215	203	418	11	12	23	565	628	1193	40.0	34.2	37.0

Dist_Code	District	Local level_Code	Local Level_Name	ECED/PPE number				Total			Community ECED/PPE			Institutional ECED/PPE			3-4 years' projected Population			GER in ECD/PPCs		
				Total ECD/PPCs	Total Community ECD/PPCs	Community based ECD/PPCs	Institutional ECD/PPCs	Total			Girls	Boys	Total	Girls	Boys	Total	Girls	Boys	Total	Girls	Boys	Total
								Girls	Boys	Total												
17	Dhanusha	13	Mithila Bihari Gaunpalika	32	31	1	1	301	309	610	273	263	536	28	46	74	764	806	1570	39.4	38.3	38.9
17	Dhanusha	14	Mithila Nagarpalika	41	27	2	14	941	1154	2095	306	330	636	635	824	1459	892	941	1833	105.5	122.6	114.3
17	Dhanusha	15	Mukhiyapatti Musaharniya Gaunpalika	29	29	2		154	183	337	154	183	337			0	617	650	1267	25.0	28.2	26.6
17	Dhanusha	16	Nagarain Nagarpalika	36	35	2	1	175	146	321	141	110	251	34	36	70	849	887	1736	20.6	16.5	18.5
17	Dhanusha	17	Sabaila Nagarpalika	40	37	1	3	427	514	941	335	331	666	92	183	275	1202	1265	2467	35.5	40.6	38.1
17	Dhanusha	18	Sahidnagar Nagarpalika	50	40	4	10	939	1279	2218	497	542	1039	442	737	1179	1108	1195	2303	84.7	107.0	96.3
17	Dhanusha Total			679	585	44	94	8726	10628	19354	4974	4814	9788	3752	5814	9566	16441	17423	33864	53.1	61.0	57.2
18	Mahottari	1	Aurahi Nagarpalika	33	31	7	2	373	439	812	341	364	705	32	75	107	838	888	1726	44.5	49.4	47.0
18	Mahottari	2	Balwa Nagarpalika	42	40	9	2	407	508	915	309	340	649	98	168	266	1093	1146	2239	37.2	44.3	40.9
18	Mahottari	3	Bardibas Nagarpalika	75	56	5	19	997	1158	2155	583	598	1181	414	560	974	1324	1370	2694	75.3	84.5	80.0
18	Mahottari	4	Bhangaha Nagarpalika	49	46	7	3	606	695	1301	447	464	911	159	231	390	1223	1196	2419	49.6	58.1	53.8
18	Mahottari	5	Ekdanra Gaunpalika	27	27	4		473	768	1241	473	768	1241			0	739	772	1511	64.0	99.5	82.1
18	Mahottari	6	Gaushala Nagarpalika	49	38	5	11	1260	1602	2862	973	1189	2162	287	413	700	1560	1730	3290	80.8	92.6	87.0
18	Mahottari	7	Jaleswor Nagarpalika	52	39	5	13	745	996	1741	452	444	896	293	552	845	1362	1464	2826	54.7	68.0	61.6
18	Mahottari	8	Loharpatti Nagarpalika	35	31	5	4	374	491	865	253	251	504	121	240	361	1174	1173	2347	31.9	41.9	36.9
18	Mahottari	9	Mahottari Gaunpalika	29	29	3		239	196	435	239	196	435			0	611	654	1265	39.1	30.0	34.4
18	Mahottari	10	Manra Sisawa Nagarpalika	43	41	7	2	378	357	735	357	325	682	21	32	53	1172	1253	2425	32.3	28.5	30.3
18	Mahottari	11	Matihani Nagarpalika	30	30	2	0	227	182	409	220	172	392	7	10	17	839	883	1722	27.1	20.6	23.8
18	Mahottari	12	Pipra Gaunpalika	35	28	5	7	500	542	1042	303	253	556	197	289	486	792	844	1636	63.1	64.2	63.7
18	Mahottari	13	Ramgopalpur Nagarpalika	32	26	1	6	424	560	984	404	523	927	20	37	57	875	908	1783	48.5	61.7	55.2
18	Mahottari	14	Samsi Gaunpalika	26	26	1		252	329	581	252	329	581			0	961	988	1949	26.2	33.3	29.8
18	Mahottari	15	Sonama Gaunpalika	36	36	3		395	455	850	395	455	850			0	1084	1134	2218	36.4	40.1	38.3
18	Mahottari Total			593	524	69	69	7650	9278	16928	6001	6671	12672	1649	2607	4256	15648	16405	32053	48.9	56.6	52.8
19	Sarlahi	1	Bagmati Nagarpalika	27	21	4	6	413	488	901	273	276	549	140	212	352	787	826	1613	52.5	59.1	55.9
19	Sarlahi	2	Balara Nagarpalika	27	27	8	0	229	264	493	229	264	493			0	1128	1210	2338	20.3	21.8	21.1
19	Sarlahi	3	Barahathawa Nagarpalika	46	43	4	3	725	696	1421	592	468	1060	133	228	361	1780	1911	3691	40.7	36.4	38.5
19	Sarlahi	4	Basbariya Gaunpalika	17	17	4		373	283	656	373	283	656			0	629	709	1338	59.3	39.9	49.0
19	Sarlahi	5	Bishnu Gaunpalika	11	11	4		245	212	457	245	212	457			0	604	659	1263	40.6	32.2	36.2
19	Sarlahi	6	Brahmapuri Gaunpalika	16	15	9	1	157	171	328	155	156	311	2	15	17	802	853	1655	19.6	20.0	19.8
19	Sarlahi	7	Chakraghatta Gaunpalika	24	24	4	0	122	101	223	122	101	223			0	752	781	1533	16.2	12.9	14.5
19	Sarlahi	8	Chandranagar Gaunpalika	15	15	8		155	136	291	155	136	291			0	918	924	1842	16.9	14.7	15.8
19	Sarlahi	9	Dhankaul Gaunpalika	12	12	7		138	135	273	138	135	273			0	690	745	1435	20.0	18.1	19.0
19	Sarlahi	10	Godaita Nagarpalika	28	28	4		616	578	1194	616	578	1194			0	1280	1326	2606	48.1	43.6	45.8
19	Sarlahi	11	Haripur Nagarpalika	26	26	4		203	194	397	203	194	397			0	936	1003	1939	21.7	19.3	20.5
19	Sarlahi	12	Haripurwa Nagarpalika	15	15	4		240	170	410	240	170	410			0	952	1025	1977	25.2	16.6	20.7
19	Sarlahi	13	Hariwan Nagarpalika	39	35	6	4	290	236	526	264	204	468	26	32	58	817	898	1715	35.5	26.3	30.7

Dist_Code	District	Local level_Code	Local Level_Name	ECED/PPE number				Total			Community ECED/PPE			Institutional ECED/PPE			3-4 years' projected Population			GER in ECD/PPCs		
				Total ECD/PPCs	Total Community ECD/PPCs	Community based ECD/PPCs	Institutional ECD/PPCs	Total			Girls	Boys	Total	Girls	Boys	Total	Girls	Boys	Total	Girls	Boys	Total
								Girls	Boys	Total												
19	Sarlahi	14	Ishworpur Nagarpalika	44	40	4	4	598	627	1225	497	438	935	101	189	290	1375	1480	2855	43.5	42.4	42.9
19	Sarlahi	15	Kabilasi Nagarpalika	27	27	4		312	239	551	312	239	551			0	1114	1140	2254	28.0	21.0	24.4
19	Sarlahi	16	Kaudena Gaunpalika	17	17	6		138	131	269	138	131	269			0	683	718	1401	20.2	18.2	19.2
19	Sarlahi	17	Lalbandi Nagarpalika	52	36	4	16	916	1079	1995	437	445	882	479	634	1113	1174	1243	2417	78.0	86.8	82.5
19	Sarlahi	18	Malangawa Nagarpalika	33	25	4	8	437	507	944	250	191	441	187	316	503	1110	1285	2395	39.4	39.5	39.4
19	Sarlahi	19	Parsa Gaunpalika	16	16	4		41	31	72	41	31	72			0	577	606	1183	7.1	5.1	6.1
19	Sarlahi	20	Ramnagar Gaunpalika	22	22	5		276	272	548	276	272	548			0	784	801	1585	35.2	34.0	34.6
19	Sarlahi Total			514	472	101	42	6624	6550	13174	5556	4924	10480	1068	1626	2694	18893	20142	39035	35.1	32.5	33.7
20	Sindhuli	1	Dudhouli Nagarpalika	70	59	2	11	725	815	1540	588	574	1162	137	241	378	1464	1620	3084	49.5	50.3	49.9
20	Sindhuli	2	Ghanglekh Gaunpalika	27	26	3	1	163	218	381	139	196	335	24	22	46	352	382	734	46.3	57.1	51.9
20	Sindhuli	3	Golanjor Gaunpalika	49	47	4	2	322	422	744	225	292	517	97	130	227	472	465	937	68.2	90.8	79.4
20	Sindhuli	4	Hariharpurgadhi Gaunpalika	35	34	4	1	278	310	588	251	266	517	27	44	71	797	806	1603	34.9	38.5	36.7
20	Sindhuli	5	Kamalamai Nagarpalika	89	68	9	21	798	828	1626	438	388	826	360	440	800	1210	1387	2597	66.0	59.7	62.6
20	Sindhuli	6	Marin Gaunpalika	33	30	3	3	365	360	725	308	286	594	57	74	131	751	794	1545	48.6	45.3	46.9
20	Sindhuli	7	Phikkal Gaunpalika	39	39	2		251	290	541	251	290	541			0	484	454	938	51.9	63.9	57.7
20	Sindhuli	8	Sunkoshi Gaunpalika	28	25	4	3	154	161	315	120	110	230	34	51	85	389	413	802	39.6	39.0	39.3
20	Sindhuli	9	Tinpatan Gaunpalika	69	62	2	7	396	506	902	326	386	712	70	120	190	789	866	1655	50.2	58.4	54.5
20	Sindhuli Total			439	390	33	49	3452	3910	7362	2646	2788	5434	806	1122	1928	6709	7188	13897	51.5	54.4	53.0
21	Ramechhap	1	Doramba Gaunpalika	45	45	3	0	201	228	429	201	228	429			0	377	411	788	53.3	55.5	54.4
21	Ramechhap	2	Gokulganga Gaunpalika	35	35	4		225	207	432	225	207	432			0	378	402	780	59.5	51.5	55.4
21	Ramechhap	3	Khadadevi Gaunpalika	60	59	2	1	318	355	673	293	307	600	25	48	73	441	427	868	72.1	83.1	77.5
21	Ramechhap	4	Likhu Gaunpalika	20	13	1	7	222	238	460	192	208	400	30	30	60	297	293	590	74.7	81.2	78.0
21	Ramechhap	5	Manthali Nagarpalika	82	78	5	4	680	790	1470	453	444	897	227	346	573	807	781	1588	84.3	101.2	92.6
21	Ramechhap	6	Ramechhap Nagarpalika	64	61	7	3	371	387	758	293	303	596	78	84	162	538	573	1111	69.0	67.5	68.2
21	Ramechhap	7	Sunapati Gaunpalika	39	39	2		220	254	474	220	254	474			0	259	272	531	84.9	93.4	89.3
21	Ramechhap	8	Umakunda Gaunpalika	37	36	2	1	202	178	380	202	178	380	0	0	0	334	352	686	60.5	50.6	55.4
21	Ramechhap Total			382	366	26	16	2439	2637	5076	2079	2129	4208	360	508	868	3431	3512	6943	71.1	75.1	73.1
22	Dolakha	1	Baiteshwor Gaunpalika	31	28	2	3	311	317	628	185	168	353	126	149	275	325	379	704	95.7	83.6	89.2
22	Dolakha	2	Bhimeshwor Nagarpalika	52	44	3	8	686	843	1529	271	298	569	415	545	960	550	573	1123	124.7	147.1	136.2
22	Dolakha	3	Bigu Gaunpalika	26	26	4		170	211	381	170	211	381			0	386	370	756	44.0	57.0	50.4
22	Dolakha	4	Gaurishankar Gaunpalika	40	40	1		311	282	593	311	282	593			0	346	368	714	89.9	76.6	83.1
22	Dolakha	5	Jiri Nagarpalika	27	22	4	5	295	375	670	147	163	310	148	212	360	272	293	565	108.5	128.0	118.6
22	Dolakha	6	Kalinchok Gaunpalika	40	40	5	0	354	371	725	354	371	725			0	477	484	961	74.2	76.7	75.4
22	Dolakha	7	Melung Gaunpalika	37	36	3	1	219	207	426	196	161	357	23	46	69	377	392	769	58.1	52.8	55.4
22	Dolakha	8	Sailung Gaunpalika	32	32	2		168	190	358	168	190	358			0	389	381	770	43.2	49.9	46.5

Dist_Code	District	Local level_Code	Local Level_Name	ECED/PPE number				Total			Community ECED/PPE			Institutional ECED/PPE			3-4 years' projected Population			GER in ECD/PPCs		
				Total ECD/PPCs	Total Community ECD/PPCs	Community based ECD/PPCs	Institutional ECD/PPCs	Total			Girls	Boys	Total	Girls	Boys	Total	Girls	Boys	Total	Girls	Boys	Total
								Girls	Boys	Total												
22	Dolakha	9	Tamakoshi Gaunpalika	39	36	1	3	263	342	605	189	214	403	74	128	202	334	377	711	78.7	90.7	85.1
22	Dolakha Total			324	304	25	20	2777	3138	5915	1991	2058	4049	786	1080	1866	3457	3617	7074	80.3	86.8	83.6
23	Sindhupalchok	1	Balefi Gaunpalika	35	33	3	2	253	320	573	179	204	383	74	116	190	325	334	659	77.8	95.8	86.9
23	Sindhupalchok	2	Barhabise Nagarpalika	36	32	3	4	390	501	891	189	221	410	201	280	481	465	501	966	83.9	100.0	92.2
23	Sindhupalchok	3	Bhotekoshi Gaunpalika	23	23	2	0	152	148	300	152	148	300			0	308	315	623	49.4	47.0	48.2
23	Sindhupalchok	4	Chautara Sangachokgadhi Nagarpalika	74	74	7	0	786	995	1781	786	995	1781			0	879	906	1785	89.4	109.8	99.8
23	Sindhupalchok	5	Helambu Gaunpalika	20	18	2	2	279	367	646	205	236	441	74	131	205	312	314	626	89.4	116.9	103.2
23	Sindhupalchok	6	Indrawoti Gaunpalika	46	46	4	0	257	230	487	257	230	487			0	558	594	1152	46.1	38.7	42.3
23	Sindhupalchok	7	Jugal Gaunpalika	27	27	2		210	167	377	210	167	377			0	382	431	813	55.0	38.7	46.4
23	Sindhupalchok	8	Lisankhu Pakhar Gaunpalika	26	23	5	3	173	215	388	114	125	239	59	90	149	199	221	420	86.9	97.3	92.4
23	Sindhupalchok	9	Melamchi Nagarpalika	47	44	4	3	486	575	1061	315	343	658	171	232	403	833	855	1688	58.3	67.3	62.9
23	Sindhupalchok	10	Panchpokhari Thangpal Gaunpalika	29	28	5	1	332	420	752	317	400	717	15	20	35	405	380	785	82.0	110.5	95.8
23	Sindhupalchok	11	Sunkoshi Gaunpalika	38	35	2	3	238	316	554	204	265	469	34	51	85	389	413	802	61.2	76.5	69.1
23	Sindhupalchok	12	Tripurasundari Gaunpalika	24	20	5	4	121	112	233	72	36	108	49	76	125	240	242	482	50.4	46.3	48.3
23	Sindhupalchok Total			425	403	44	22	3677	4366	8043	3000	3370	6370	677	996	1673	5295	5506	10801	69.4	79.3	74.5
24	Kavrepalanchok	1	Banepa Nagarpalika	61	37	7	24	852	1016	1868	200	192	392	652	824	1476	768	931	1699	110.9	109.1	109.9
24	Kavrepalanchok	2	Bethanchowk Gaunpalika	31	29	9	2	196	220	416	147	148	295	49	72	121	288	300	588	68.1	73.3	70.7
24	Kavrepalanchok	3	Bhumlu Gaunpalika	25	25	7		76	80	156	76	80	156			0	283	293	576	26.9	27.3	27.1
24	Kavrepalanchok	4	Chaurideurali Gaunpalika	55	55	11	0	184	171	355	184	171	355			0	312	343	655	59.0	49.9	54.2
24	Kavrepalanchok	5	Dhulikhel Nagarpalika	40	33	2	7	465	529	994	241	249	490	224	280	504	468	558	1026	99.4	94.8	96.9
24	Kavrepalanchok	6	Khanikhola Gaunpalika	33	33	3		147	151	298	147	151	298			0	386	384	770	38.1	39.3	38.7
24	Kavrepalanchok	7	Mahabharat Gaunpalika	40	40	4		293	264	557	293	264	557			0	478	519	997	61.3	50.9	55.9
24	Kavrepalanchok	8	Mandandeupur Nagarpalika	50	44	9	6	394	417	811	268	252	520	126	165	291	498	534	1032	79.1	78.1	78.6
24	Kavrepalanchok	9	Namobuddha Nagarpalika	53	51	6	2	315	314	629	273	280	553	42	34	76	462	514	976	68.2	61.1	64.4
24	Kavrepalanchok	10	Panauti Nagarpalika	45	31	3	14	509	603	1112	236	250	486	273	353	626	648	759	1407	78.5	79.4	79.0
24	Kavrepalanchok	11	Panchkhal Nagarpalika	48	41	4	7	208	259	467	179	196	375	29	63	92	560	616	1176	37.1	42.0	39.7
24	Kavrepalanchok	12	Roshi Gaunpalika	63	63	9		299	306	605	299	306	605			0	532	554	1086	56.2	55.2	55.7
24	Kavrepalanchok	13	Temal Gaunpalika	47	47	7		166	172	338	166	172	338			0	297	312	609	55.9	55.1	55.5
24	Kavrepalanchok Total			591	529	81	62	4104	4502	8606	2709	2711	5420	1395	1791	3186	5980	6617	12597	68.6	68.0	68.3
25	Lalitpur	1	Bagmati Gaunpalika	37	37	19		264	302	566	264	302	566			0	273	273	546	96.7	110.6	103.7
25	Lalitpur	2	Godawari Nagarpalika	93	77	11	16	1725	2152	3877	515	551	1066	1210	1601	2811	1141	1246	2387	151.2	172.7	162.4

Dist_Code	District	Local level_Code	Local Level_Name	ECED/PPE number				Total			Community ECED/PPE			Institutional ECED/PPE			3-4 years' projected Population			GER in ECD/PPCs		
				Total ECD/PPCs	Total Community ECD/PPCs	Community based ECD/PPCs	Institutional ECD/PPCs	Total			Girls	Boys	Total	Girls	Boys	Total	Girls	Boys	Total	Girls	Boys	Total
								Girls	Boys	Total												
25	Lalitpur	3	Konjyosom Gaunpalika	39	39	20		165	171	336	165	171	336			0	174	170	344	94.8	100.6	97.7
25	Lalitpur	4	Lalitpur Mahanagarpalika	243	73	15	170	4520	5233	9753	636	644	1280	3884	4589	8473	3598	4188	7786	125.6	125.0	125.3
25	Lalitpur	5	Mahalaxmi Nagarpalika	61	57	14	4	1223	1452	2675	1196	1401	2597	27	51	78	498	535	1033	245.6	271.4	259.0
25	Lalitpur	6	Mahankal Gaunpalika	44	43	17	1	157	202	359	157	202	359	0	0	0	159	177	336	98.7	114.1	106.8
25	Lalitpur Total			517	326	96	191	8054	9512	17566	2933	3271	6204	5121	6241	11362	5843	6590	12433	137.8	144.3	141.3
26	Bhaktapur	1	Bhaktapur Nagarpalika	104	49	17	55	2156	2593	4749	639	666	1305	1517	1927	3444	1052	1242	2294	204.9	208.8	207.0
26	Bhaktapur	2	Chagunarayan Nagarpalika	77	56	7	21	849	1081	1930	429	513	942	420	568	988	771	919	1690	110.1	117.6	114.2
26	Bhaktapur	3	Madhapur Thimi Nagarpalika	78	31	6	47	1741	2308	4049	141	170	311	1600	2138	3738	1164	1387	2551	149.6	166.4	158.7
26	Bhaktapur	4	Suryabinayak Nagarpalika	101	50	27	51	2121	2751	4872	390	423	813	1731	2328	4059	1088	1293	2381	194.9	212.8	204.6
26	Bhaktapur Total			360	186	57	174	6867	8733	15600	1599	1772	3371	5268	6961	12229	4075	4841	8916	168.5	180.4	175.0
27	Kathmandu	1	Budhanilkantha Nagarpalika	125	13	4	112	3258	3965	7223	255	315	570	3003	3650	6653	1585	1818	3403	205.6	218.1	212.3
27	Kathmandu	2	Chandragiri Nagarpalika	73	29	3	44	2598	3139	5737	508	586	1094	2090	2553	4643	1269	1507	2776	204.7	208.3	206.7
27	Kathmandu	3	Dakshinkali Nagarpalika	31	19	5	12	572	859	1431	220	443	663	352	416	768	337	395	732	169.7	217.5	195.5
27	Kathmandu	4	Gokarneshwor Nagarpalika	102	10	6	92	4032	5058	9090	251	266	517	3781	4792	8573	1709	2014	3723	235.9	251.1	244.2
27	Kathmandu	5	Kageshwori Manahara Nagarpalika	68	16	7	52	2243	2868	5111	214	227	441	2029	2641	4670	874	1092	1966	256.6	262.6	260.0
27	Kathmandu	6	Kathmandu Mahanagarpalika	619	175	90	444	13417	16847	30264	1751	1899	3650	11666	14948	26614	12485	14655	27140	107.5	115.0	111.5
27	Kathmandu	7	Kirtipur Nagarpalika	37	8	2	29	1089	1386	2475	203	226	429	886	1160	2046	702	863	1565	155.1	160.6	158.1
27	Kathmandu	8	Nagarjun Nagarpalika	60	16	3	44	1632	1983	3615	383	388	771	1249	1595	2844	998	1137	2135	163.5	174.4	169.3
27	Kathmandu	9	Shankharapur Nagarpalika	31	10	5	21	552	679	1231	206	169	375	346	510	856	383	427	810	144.1	159.0	152.0
27	Kathmandu	10	Tarkeshwor Nagarpalika	79	19	5	60	3119	3990	7109	404	428	832	2715	3562	6277	1267	1469	2736	246.2	271.6	259.8
27	Kathmandu	11	Tokha Nagarpalika	97	17	7	80	2011	2503	4514	187	231	418	1824	2272	4096	1472	1739	3211	136.6	143.9	140.6
27	Kathmandu Total			1322	332	137	990	34523	43277	77800	4582	5178	9760	29941	38099	68040	23082	27117	50199	149.6	159.6	155.0
28	Nuwakot	1	Belkotgadhi Nagarpalika	63	60	9	3	447	444	891	437	436	873	10	8	18	696	771	1467	64.2	57.6	60.7
28	Nuwakot	2	Bidur Nagarpalika	96	78	11	18	1125	1250	2375	665	708	1373	460	542	1002	856	966	1822	131.4	129.4	130.4
28	Nuwakot	3	Dupcheshwar Gaunpalika	39	39	9		269	261	530	269	261	530			0	484	521	1005	55.6	50.1	52.7
28	Nuwakot	4	Kakani Gaunpalika	40	40	7	0	355	365	720	355	365	720			0	393	459	852	90.3	79.5	84.5
28	Nuwakot	5	Kispang Gaunpalika	30	30	8	0	155	155	310	155	155	310			0	267	270	537	58.1	57.4	57.7
28	Nuwakot	6	Likhu Gaunpalika	21	14	13	7	363	475	838	333	445	778	30	30	60	297	293	590	122.2	162.1	142.0
28	Nuwakot	7	Meghang Gaunpalika	30	28	7	2	264	278	542	211	219	430	53	59	112	269	252	521	98.1	110.3	104.0
28	Nuwakot	8	Panchakanya Gaunpalika	26	26	11	0	161	179	340	161	179	340			0	246	273	519	65.4	65.6	65.5
28	Nuwakot	9	Shivapuri Gaunpalika	42	42	9		233	212	445	233	212	445			0	329	356	685	70.8	59.6	65.0
28	Nuwakot	10	Suryagadhi Gaunpalika	38	37	7	1	282	311	593	228	226	454	54	85	139	308	317	625	91.6	98.1	94.9
28	Nuwakot	11	Tadi Gaunpalika	40	40	7	0	201	199	400	201	199	400			0	288	325	613	69.8	61.2	65.3
28	Nuwakot	12	Tarkeshwar Gaunpalika	33	33	9		194	192	386	194	192	386			0	293	302	595	66.2	63.6	64.9
28	Nuwakot Total			498	467	107	31	4049	4321	8370	3442	3597	7039	607	724	1331	4726	5104	9830	85.7	84.7	85.1

Dist_Code	District	Local level_Code	Local Level_Name	ECED/PPE number				Total			Community ECED/PPE			Institutional ECED/PPE			3-4 years' projected Population			GER in ECD/PPCs		
				Total ECD/PPCs	Total Community ECD/PPCs	Community based ECD/PPCs	Institutional ECD/PPCs	Total			Girls	Boys	Total	Girls	Boys	Total	Girls	Boys	Total	Girls	Boys	Total
								Girls	Boys	Total												
29	Rasuwa	1	Gosaikunda Gaunpalika	13	9	4	4	304	286	590	54	33	87	250	253	503	124	144	268	245.2	198.6	220.1
29	Rasuwa	2	Kalika Gaunpalika	19	16	3	3	253	260	513	131	116	247	122	144	266	164	158	322	154.3	164.6	159.3
29	Rasuwa	3	Naukunda Gaunpalika	25	25	3		132	149	281	132	149	281			0	252	280	532	52.4	53.2	52.8
29	Rasuwa	4	Parbatikunda Gaunpalika	11	11	3		85	92	177	85	92	177			0	131	131	262	64.9	70.2	67.6
29	Rasuwa	5	Uttargaya Gaunpalika	26	24	3	2	152	182	334	84	74	158	68	108	176	145	158	303	104.8	115.2	110.2
29	Rasuwa Total			94	85	16	9	926	969	1895	486	464	950	440	505	945	817	871	1688	113.3	111.3	112.3
30	Dhading	1	Benighat Rorang Gaunpalika	63	63	4	0	481	540	1021	481	540	1021	0	0	0	770	797	1567	62.5	67.8	65.2
30	Dhading	2	Dhunibesi Nagarpalika	44	36	5	8	382	405	787	241	217	458	141	188	329	493	548	1041	77.5	73.9	75.6
30	Dhading	3	Gajuri Gaunpalika	38	38	6		213	250	463	213	250	463			0	609	652	1261	35.0	38.3	36.7
30	Dhading	4	Galchi Gaunpalika	36	34	3	2	429	529	958	173	176	349	256	353	609	474	507	981	90.5	104.3	97.7
30	Dhading	5	Gangjamuna Gaunpalika	37	37	2	0	222	261	483	222	261	483			0	403	439	842	55.1	59.5	57.4
30	Dhading	6	Jwalamukhi Gaunpalika	50	50	5		253	272	525	253	272	525			0	457	490	947	55.4	55.5	55.4
30	Dhading	7	Khaniyabash Gaunpalika	21	21	2		150	166	316	150	166	316			0	306	300	606	49.0	55.3	52.1
30	Dhading	8	Netrawati Gaunpalika	32	32	21		122	132	254	122	132	254			0	223	232	455	54.7	56.9	55.8
30	Dhading	9	Nilkantha Nagarpalika	102	98	1	4	719	713	1432	609	640	1249	110	73	183	1098	1207	2305	65.5	59.1	62.1
30	Dhading	10	Rubi Valley Gaunpalika	14	14	2		188	186	374	188	186	374			0	239	257	496	78.7	72.4	75.4
30	Dhading	11	Siddhalek Gaunpalika	47	46	4	1	139	135	274	121	107	228	18	28	46	441	491	932	31.5	27.5	29.4
30	Dhading	12	Thakre Gaunpalika	38	38	4		247	262	509	247	262	509			0	586	654	1240	42.2	40.1	41.0
30	Dhading	13	Tripurasundari Gaunpalika	27	23	1	4	337	415	752	208	226	434	129	189	318	240	242	482	140.4	171.5	156.0
30	Dhading Total			549	530	60	19	3882	4266	8148	3228	3435	6663	654	831	1485	6338	6816	13154	61.2	62.6	61.9
31	Makwanpur	1	Bagmati Gaunpalika	35	35	9		416	453	869	416	453	869			0	273	273	546	152.4	165.9	159.2
31	Makwanpur	2	Bakaiya Gaunpalika	85	85	11		569	647	1216	569	647	1216			0	955	1038	1993	59.6	62.3	61.0
31	Makwanpur	3	Bhimphedi Gaunpalika	63	63	3		271	286	557	271	286	557			0	460	477	937	58.9	60.0	59.4
31	Makwanpur	4	Hetauda Upamahanagarpalika	109	88	23	21	1564	1727	3291	1104	1127	2231	460	600	1060	2404	2679	5083	65.1	64.5	64.7
31	Makwanpur	5	Indrasarowar Gaunpalika	41	40	1	1	224	185	409	204	165	369	20	20	40	257	255	512	87.2	72.5	79.9
31	Makwanpur	6	Kailash Gaunpalika	69	69	3		352	386	738	352	386	738			0	665	682	1347	52.9	56.6	54.8
31	Makwanpur	7	Makawanpurgadhi Gaunpalika	53	53	4		364	389	753	364	389	753			0	539	541	1080	67.5	71.9	69.7
31	Makwanpur	8	Manahari Gaunpalika	47	47	4		365	352	717	365	352	717			0	789	889	1678	46.3	39.6	42.7
31	Makwanpur	9	Raksirang Gaunpalika	68	68	7		409	411	820	409	411	820			0	729	776	1505	56.1	53.0	54.5
31	Makwanpur	10	Thaha Nagarpalika	71	69	19	2	375	379	754	317	303	620	58	76	134	794	817	1611	47.2	46.4	46.8
31	Makwanpur Total			641	617	84	24	4909	5215	10124	4371	4519	8890	538	696	1234	7864	8428	16292	62.4	61.9	62.1
32	Rautahat	1	Baudhimai Nagarpalika	17	17	1		235	196	431	235	196	431			0	924	1022	1946	25.4	19.2	22.1
32	Rautahat	2	Birndaban Nagarpalika	27	27	1		228	186	414	228	186	414			0	1110	1207	2317	20.5	15.4	17.9
32	Rautahat	3	Chandrapur Nagarpalika	52	52	2		319	273	592	319	273	592			0	1377	1483	2860	23.2	18.4	20.7
32	Rautahat	4	Debahi Gonahi Nagarpalika	17	17	3		184	169	353	184	169	353			0	902	887	1789	20.4	19.1	19.7
32	Rautahat	5	Durga Bhagawati Gaunpalika	23	23	2		168	154	322	168	154	322			0	588	607	1195	28.6	25.4	26.9

Dist_Code	District	Local level_Code	Local Level_Name	ECED/PPE number				Total			Community ECED/PPE			Institutional ECED/PPE			3-4 years' projected Population			GER in ECD/PPCs		
				Total ECD/PPCs	Total Community ECD/PPCs	Community based ECD/PPCs	Institutional ECD/PPCs	Total			Girls	Boys	Total	Girls	Boys	Total	Girls	Boys	Total	Girls	Boys	Total
								Girls	Boys	Total												
32	Rautahat	6	Gadhimai Nagarpalika	21	21	1	0	247	200	447	247	200	447			0	1119	1133	2252	22.1	17.7	19.8
32	Rautahat	7	Garuda Nagarpalika	34	34	3		312	265	577	312	265	577			0	1304	1365	2669	23.9	19.4	21.6
32	Rautahat	8	Gaur Nagarpalika	32	32	1		253	267	520	253	267	520			0	774	806	1580	32.7	33.1	32.9
32	Rautahat	9	Gujara Nagarpalika	31	31	2		241	239	480	241	239	480			0	1133	1150	2283	21.3	20.8	21.0
32	Rautahat	10	Ishanath Nagarpalika	26	26	3		202	179	381	202	179	381			0	1152	1176	2328	17.5	15.2	16.4
32	Rautahat	11	Katahariya Nagarpalika	24	24	5		180	202	382	180	202	382			0	1015	1131	2146	17.7	17.9	17.8
32	Rautahat	12	Madav Narayan Nagarpalika	20	20	2		237	233	470	237	233	470			0	895	931	1826	26.5	25.0	25.7
32	Rautahat	13	Maulapur Nagarpalika	25	25	1		80	66	146	80	66	146			0	804	779	1583	10.0	8.5	9.2
32	Rautahat	14	Paroha Nagarpalika	21	21	2		272	291	563	272	291	563			0	1110	1166	2276	24.5	25.0	24.7
32	Rautahat	15	Phatuwa Bijayapur Nagarpalika	24	24	1		80	61	141	80	61	141			0	963	885	1848	8.3	6.9	7.6
32	Rautahat	16	Rajdevi Nagarpalika	20	20	4		425	357	782	425	357	782			0	817	856	1673	52.0	41.7	46.7
32	Rautahat	17	Rajpur Nagarpalika	25	25	4	0	151	188	339	151	188	339	0	0	0	1336	1315	2651	11.3	14.3	12.8
32	Rautahat	18	Yamunamai Gaunpalika	22	22	5		121	114	235	121	114	235			0	667	708	1375	18.1	16.1	17.1
32	Rautahat Total			461	461	43	0	3935	3640	7575	3935	3640	7575	0	0	0	17989	18608	36597	21.9	19.6	20.7
33	Bara	1	Adarsh Kotwal Gaunpalika	29	29	2		273	274	547	273	274	547			0	809	854	1663	33.7	32.1	32.9
33	Bara	2	Baragadi Gaunpalika	35	35	1		326	323	649	326	323	649			0	640	698	1338	50.9	46.3	48.5
33	Bara	3	Bishrampur Gaunpalika	24	24	1		164	147	311	164	147	311			0	689	746	1435	23.8	19.7	21.7
33	Bara	4	Devtal Gaunpalika	15	15	23		152	147	299	152	147	299			0	638	667	1305	23.8	22.0	22.9
33	Bara	5	Jitpur Simara Upamahanagarpalika	77	69	17	8	1630	1899	3529	1063	1122	2185	567	777	1344	2520	2614	5134	64.7	72.6	68.7
33	Bara	6	Kalaiya Upamahanagarpalika	76	75	2	1	1077	1109	2186	949	883	1832	128	226	354	3125	3358	6483	34.5	33.0	33.7
33	Bara	7	Karaiyamai Gaunpalika	35	33	1	2	571	620	1191	458	434	892	113	186	299	633	664	1297	90.2	93.4	91.8
33	Bara	8	Kolhabi Nagarpalika	53	53	1		560	530	1090	560	530	1090			0	875	925	1800	64.0	57.3	60.6
33	Bara	9	Mahagadhimai Nagarpalika	51	51	4		457	437	894	457	437	894			0	1436	1548	2984	31.8	28.2	30.0
33	Bara	10	Nijgadh Nagarpalika	45	45	2	0	732	790	1522	732	790	1522			0	648	691	1339	113.0	114.3	113.7
33	Bara	11	Pacharauta Nagarpalika	24	24	2		527	567	1094	527	567	1094			0	965	1020	1985	54.6	55.6	55.1
33	Bara	12	Parwanipur Gaunpalika	21	21	3		157	145	302	157	145	302			0	574	677	1251	27.4	21.4	24.1
33	Bara	13	Pheta Gaunpalika	34	34	2		328	262	590	328	262	590			0	755	759	1514	43.4	34.5	39.0
33	Bara	14	Prasauni Gaunpalika	24	24	2		219	186	405	219	186	405			0	650	651	1301	33.7	28.6	31.1
33	Bara	15	Simrourgadh Nagarpalika	30	30	3		420	435	855	420	435	855			0	1352	1338	2690	31.1	32.5	31.8
33	Bara	16	Subarna Gaunpalika	30	30	1		324	315	639	324	315	639			0	844	913	1757	38.4	34.5	36.4
33	Bara Total			603	592	67	11	7917	8186	16103	7109	6997	14106	808	1189	1997	17154	18124	35278	46.2	45.2	45.6
34	Parsa	1	Bahudarmai Nagarpalika	36	36	3		324	265	589	324	265	589			0	1100	1175	2275	29.5	22.6	25.9
34	Parsa	2	Bindabasini Gaunpalika	27	27	2		176	134	310	176	134	310			0	673	716	1389	26.2	18.7	22.3

Dist_Code	District	Local level_Code	Local Level_Name	ECED/PPE number				Total			Community ECED/PPE			Institutional ECED/PPE			3-4 years' projected Population			GER in ECD/PPCs		
				Total ECD/PPCs	Total Community ECD/PPCs	Community based ECD/PPCs	Institutional ECD/PPCs	Total			Girls	Boys	Total	Girls	Boys	Total	Girls	Boys	Total	Girls	Boys	Total
								Girls	Boys	Total												
34	Parsa	3	Birgunj Mahanagarpalika	107	90	33	17	2289	2372	4661	1565	1319	2884	724	1053	1777	5334	5738	11072	42.9	41.3	42.1
34	Parsa	4	Chhipaharmai Gaunpalika	27	27	1		248	221	469	248	221	469			0	737	778	1515	33.6	28.4	31.0
34	Parsa	5	Dhobini Gaunpalika	23	23	2		238	198	436	238	198	436			0	569	593	1162	41.8	33.4	37.5
34	Parsa	6	Jaganathpur Gaunpalika	40	40	5		358	367	725	358	367	725			0	936	953	1889	38.2	38.5	38.4
34	Parsa	7	Jira Bhawani Gaunpalika	39	39	3		309	286	595	309	286	595			0	569	603	1172	54.3	47.4	50.8
34	Parsa	8	Kalikamai Gaunpalika	27	27	2		214	177	391	214	177	391			0	574	594	1168	37.3	29.8	33.5
34	Parsa	9	Pakahamainpur Gaunpalika	24	24	1		188	166	354	188	166	354			0	563	548	1111	33.4	30.3	31.9
34	Parsa	10	Parsagadi Nagarpalika	40	37	2	3	687	748	1435	474	388	862	213	360	573	1015	1057	2072	67.7	70.8	69.3
34	Parsa	11	Paterwasugauli Gaunpalika	43	43	3		347	363	710	347	363	710			0	581	632	1213	59.7	57.4	58.5
34	Parsa	12	Pokhariya Nagarpalika	41	41	4		483	426	909	483	426	909			0	969	968	1937	49.8	44.0	46.9
34	Parsa	13	Sakhuwa Prasauni Gaunpalika	44	44	5		531	412	943	531	412	943			0	879	894	1773	60.4	46.1	53.2
34	Parsa	14	Thori Gaunpalika	36	36	4		167	128	295	167	128	295			0	362	386	748	46.1	33.2	39.4
34	Parsa Total			554	534	70	20	6559	6263	12822	5622	4850	10472	937	1413	2350	14860	15635	30495	44.1	40.1	42.0
35	Chitawan	1	Bhratpur Mahanagarpalika	245	154	33	91	5559	7288	12847	1689	1985	3674	3870	5303	9173	4055	4718	8773	137.1	154.5	146.4
35	Chitawan	2	Ichchhyakamana Gaunpalika	93	89	13	4	594	682	1276	374	401	775	220	281	501	616	612	1228	96.4	111.4	103.9
35	Chitawan	3	Kalika Nagarpalika	46	37	9	9	745	915	1660	454	510	964	291	405	696	828	863	1691	90.0	106.0	98.2
35	Chitawan	4	Khairahani Nagarpalika	79	59	7	20	1054	1326	2380	467	492	959	587	834	1421	773	906	1679	136.4	146.4	141.8
35	Chitawan	5	Madi Nagarpalika	83	77	11	6	1006	1203	2209	924	1112	2036	82	91	173	304	309	613	330.9	389.3	360.4
35	Chitawan	6	Rapti Nagarpalika	61	51	10	10	1144	1372	2516	590	611	1201	554	761	1315	1144	1254	2398	100.0	109.4	104.9
35	Chitawan	7	Ratnangar Nagarpalika	86	64	21	22	1538	2050	3588	472	543	1015	1066	1507	2573	917	1094	2011	167.7	187.4	178.4
35	Chitawan Total			693	531	104	162	11640	14836	26476	4970	5654	10624	6670	9182	15852	8637	9756	18393	134.8	152.1	143.9
36	Gorkha	1	Aarughat Gaunpalika	41	40	3	1	328	389	717	247	271	518	81	118	199	478	492	970	68.6	79.1	73.9
36	Gorkha	2	Ajirkot Gaunpalika	33	31	3	2	180	189	369	138	126	264	42	63	105	303	317	620	59.4	59.6	59.5
36	Gorkha	3	Bhimsen Gaunpalika	43	42	3	1	237	267	504	203	231	434	34	36	70	361	397	758	65.7	67.3	66.5
36	Gorkha	4	Chum Nubri Gaunpalika	12	12	3	0	94	109	203	94	109	203			0	192	189	381	49.0	57.7	53.3
36	Gorkha	5	Dharche Gaunpalika	20	19	3	1	232	241	473	199	180	379	33	61	94	330	347	677	70.3	69.5	69.9
36	Gorkha	6	Gandaki Gaunpalika	41	41	3		231	269	500	231	269	500			0	398	417	815	58.0	64.5	61.3
36	Gorkha	7	Gorkha Nagarpalika	63	46	4	17	1168	1435	2603	294	324	618	874	1111	1985	889	1000	1889	131.4	143.5	137.8
36	Gorkha	8	Palungtar Nagarpalika	49	41	3	8	453	543	996	282	273	555	171	270	441	720	727	1447	62.9	74.7	68.8
36	Gorkha	9	Sahid Lakhani Gaunpalika	44	42	3	2	196	199	395	142	141	283	54	58	112	463	521	984	42.3	38.2	40.1
36	Gorkha	10	Siranchok Gaunpalika	41	40	3	1	237	237	474	207	210	417	30	27	57	421	407	828	56.3	58.2	57.2
36	Gorkha	11	Sulikot Gaunpalika	43	42	3	1	331	430	761	236	299	535	95	131	226	516	548	1064	64.1	78.5	71.5
36	Gorkha Total			430	396	34	34	3687	4308	7995	2273	2433	4706	1414	1875	3289	5069	5361	10430	72.7	80.4	76.7
37	Lamjung	1	Besishahar Nagarpalika	64	49	9	15	668	768	1436	171	183	354	497	585	1082	733	783	1516	91.1	98.1	94.7
37	Lamjung	2	Dordi Gaunpalika	50	49	7	1	198	221	419	181	204	385	17	17	34	351	375	726	56.4	58.9	57.7
37	Lamjung	3	Dudhpokhari Gaunpalika	31	31	7		109	102	211	109	102	211			0	204	212	416	53.4	48.1	50.7

Dist_Code	District	Local level_Code	Local Level_Name	ECED/PPE number				Total			Community ECED/PPE			Institutional ECED/PPE			3-4 years' projected Population			GER in ECD/PPCs		
				Total ECD/PPCs	Total Community ECD/PPCs	Community based ECD/PPCs	Institutional ECD/PPCs	Total			Girls	Boys	Total	Girls	Boys	Total	Girls	Boys	Total	Girls	Boys	Total
								Girls	Boys	Total												
37	Lamjung	4	Kwholasothar Rural Municipality	23	23	10		85	102	187	85	102	187			0	207	207	414	41.1	49.3	45.2
37	Lamjung	5	MadhyaNepal Nagarpalika	44	38	9	6	574	687	1261	329	365	694	245	322	567	391	451	842	146.8	152.3	149.8
37	Lamjung	6	Marsyangdi Gaunpalika	46	45	7	1	211	227	438	175	168	343	36	59	95	378	373	751	55.8	60.9	58.3
37	Lamjung	7	Rainas Nagarpalika	38	33	7	5	365	421	786	199	181	380	166	240	406	336	352	688	108.6	119.6	114.2
37	Lamjung	8	Sundarbazar Nagarpalika	51	40	9	11	590	731	1321	172	202	374	418	529	947	468	517	985	126.1	141.4	134.1
37	Lamjung Total			347	308	65	39	2800	3259	6059	1421	1507	2928	1379	1752	3131	3068	3270	6338	91.3	99.7	95.6
38	Tanahu	1	Abukhaireni Gaunpalika	38	30	5	8	574	712	1286	269	306	575	305	406	711	401	439	840	143.1	162.2	153.1
38	Tanahu	2	Bandipur Gaunpalika	46	38	6	8	410	518	928	161	156	317	249	362	611	350	371	721	117.1	139.6	128.7
38	Tanahu	3	Bhanu Nagarpalika	81	73	7	8	386	403	789	246	228	474	140	175	315	814	843	1657	47.4	47.8	47.6
38	Tanahu	4	Bhimad Nagarpalika	53	53	9		338	387	725	241	254	495	97	133	230	628	621	1249	53.8	62.3	58.0
38	Tanahu	5	Byas Nagarpalika	118	85	43	33	1473	1699	3172	487	501	988	986	1198	2184	1239	1336	2575	118.9	127.2	123.2
38	Tanahu	6	Devghat Gaunpalika	31	29	1	2	233	271	504	172	194	366	61	77	138	332	336	668	70.2	80.7	75.4
38	Tanahu	7	Ghiring Gaunpalika	31	28	2	3	207	220	427	153	145	298	54	75	129	433	452	885	47.8	48.7	48.2
38	Tanahu	8	Myagde Gaunpalika	31	28	4	3	367	404	771	280	291	571	87	113	200	399	429	828	92.0	94.2	93.1
38	Tanahu	9	Rhishing Gaunpalika	52	52	6	0	285	259	544	285	259	544			0	579	577	1156	49.2	44.9	47.1
38	Tanahu	10	Shuklagandaki Nagarpalika	59	42	7	17	1042	1296	2338	454	512	966	588	784	1372	901	957	1858	115.6	135.4	125.8
38	Tanahu Total			540	458	90	82	5315	6169	11484	2748	2846	5594	2567	3323	5890	6077	6361	12438	87.5	97.0	92.3
39	Syangja	1	Aandhikhola Gaunpalika	48	44	9	4	228	274	502	168	163	331	60	111	171	301	315	616	75.7	87.0	81.5
39	Syangja	2	Arjunchaupari Gaunpalika	41	37	9	4	196	250	446	144	146	290	52	104	156	320	319	639	61.3	78.4	69.8
39	Syangja	3	Bhirkot Nagarpalika	58	52	11	6	544	605	1149	232	254	486	312	351	663	463	562	1025	117.5	107.7	112.1
39	Syangja	4	Biruwa Gaunpalika	47	44	5	3	201	266	467	159	193	352	42	73	115	304	327	631	66.1	81.3	74.0
39	Syangja	5	Chapakot Nagarpalika	62	57	7	5	423	557	980	287	358	645	136	199	335	529	573	1102	80.0	97.2	88.9
39	Syangja	6	Galyang Nagarpalika	75	68	3	7	620	696	1316	289	308	597	331	388	719	674	766	1440	92.0	90.9	91.4
39	Syangja	7	Harinas Gaunpalika	38	37	14	1	201	188	389	148	118	266	53	70	123	383	368	751	52.5	51.1	51.8
39	Syangja	8	Kaligandagi Gaunpalika	45	40	5	5	329	361	690	250	253	503	79	108	187	363	418	781	90.6	86.4	88.3
39	Syangja	9	Phedikhola Gaunpalika	37	33	2	4	116	155	271	79	121	200	37	34	71	200	230	430	58.0	67.4	63.0
39	Syangja	10	Putalibazar Nagarpalika	92	78	21	14	655	930	1585	233	303	536	422	627	1049	738	831	1569	88.8	111.9	101.0
39	Syangja	11	Waling Nagarpalika	85	75	17	10	502	537	1039	395	396	791	107	141	248	877	983	1860	57.2	54.6	55.9
39	Syangja Total			628	565	103	63	4015	4819	8834	2384	2613	4997	1631	2206	3837	5154	5692	10846	77.9	84.7	81.4
40	Kaski	1	Annapurna Gaunpalika	61	55	10	6	468	560	1028	323	348	671	145	212	357	417	481	898	112.2	116.4	114.5
40	Kaski	2	Machhapuchhre Gaunpalika	63	56	10	7	391	481	872	214	279	493	177	202	379	421	454	875	92.9	105.9	99.7
40	Kaski	3	Madi Gaunpalika	43	42	10	1	186	244	430	110	126	236	76	118	194	334	357	691	55.7	68.3	62.2
40	Kaski	4	Pokhara Lekhnath Mahanagrpalika	413	207	11	206	9760	12370	22130	1946	2173	4119	7814	10197	18011	6276	7456	13732	155.5	165.9	161.2
40	Kaski	5	Rupa Gaunpalika	42	39	10	3	203	244	447	200	235	435	3	9	12	237	257	494	85.7	94.9	90.5
40	Kaski Total			622	399	51	223	11008	13899	24907	2793	3161	5954	8215	10738	18953	7685	9006	16691	143.2	154.3	149.2
41	Manang	1	Chame Gaunpalika	4	4	1		34	39	73	34	39	73			0	21	20	41	161.9	195.0	178.0
41	Manang	2	Narphu Gaunpalika	1	1	1		3	4	7	3	4	7			0	4	8	12	75.0	50.0	58.3

Dist_Code	District	Local level_Code	Local Level_Name	ECED/PPE number				Total			Community ECED/PPE			Institutional ECED/PPE			3-4 years' projected Population			GER in ECD/PPCs		
				Total ECD/PPCs	Total Community ECD/PPCs	Community based ECD/PPCs	Institutional ECD/PPCs	Total			Girls	Boys	Total	Girls	Boys	Total	Girls	Boys	Total	Girls	Boys	Total
								Girls	Boys	Total												
41	Manang	3	Nashong Gaunpalika	11	11	0		20	15	35	20	15	35			0	37	30	67	54.1	50.0	52.2
41	Manang	4	Neshyang Gaunpalika	10	9	0	1	27	19	46	18	15	33	9	4	13	25	24	49	108.0	79.2	93.9
41	Manang Total			26	25	2	1	84	77	161	75	73	148	9	4	13	87	82	169	96.6	93.9	95.3
42	Mustang	1	Dalome Gaunpalika	7	7	1		41	38	79	41	38	79			0	25	27	52	164.0	140.7	151.9
42	Mustang	2	Gharapjhong Gaunpalika	10	8	0	2	127	124	251	87	85	172	40	39	79	40	54	94	317.5	229.6	267.0
42	Mustang	3	Lomanthang Gaunpalika	14	12	0	2	36	76	112	33	68	101	3	8	11	31	25	56	116.1	304.0	200.0
42	Mustang	4	Muktikshetra Gaunpalika	12	12	0	0	73	79	152	73	79	152			0	44	33	77	165.9	239.4	197.4
42	Mustang	5	Thasang Gaunpalika	13	13	0		84	100	184	84	100	184			0	57	51	108	147.4	196.1	170.4
42	Mustang Total			56	52	1	4	361	417	778	318	370	688	43	47	90	197	189	386	183.2	220.6	201.6
43	Myagdi	1	Annapurna Gaunpalika	51	45	3	6	132	124	256	122	102	224	10	22	32	417	481	898	31.7	25.8	28.5
43	Myagdi	2	Beni Nagarpalika	67	58	6	9	622	834	1456	228	292	520	394	542	936	699	808	1507	89.0	103.2	96.6
43	Myagdi	3	Dhaulagiri Gaunpalika	31	31	3		194	223	417	194	223	417			0	398	419	817	48.7	53.2	51.0
43	Myagdi	4	Malika Gaunpalika	35	32	2	3	303	341	644	251	219	470	52	122	174	488	541	1029	62.1	63.0	62.6
43	Myagdi	5	Mangala Gaunpalika	49	45	1	4	288	317	605	219	228	447	69	89	158	383	388	771	75.2	81.7	78.5
43	Myagdi	6	Raghuganga Gaunpalika	39	39	2		155	204	359	155	204	359			0	383	347	730	40.5	58.8	49.2
43	Myagdi Total			272	250	17	22	1694	2043	3737	1169	1268	2437	525	775	1300	2767	2983	5750	61.2	68.5	65.0
44	Parbat	1	Bihadi Gaunpalika	33	32	5	1	190	238	428	130	158	288	60	80	140	311	305	616	61.1	78.0	69.5
44	Parbat	2	Jaljala Gaunpalika	45	38	4	7	342	374	716	201	197	398	141	177	318	429	497	926	79.7	75.3	77.3
44	Parbat	3	Kushma Nagarpalika	82	73	5	9	729	951	1680	373	432	805	356	519	875	740	857	1597	98.5	111.0	105.2
44	Parbat	4	Mahashila Gaunpalika	31	31	5		100	122	222	100	122	222			0	204	212	416	49.0	57.5	53.4
44	Parbat	5	Modi Gaunpalika	60	57	5	3	265	322	587	195	228	423	70	94	164	452	464	916	58.6	69.4	64.1
44	Parbat	6	Painyu Gaunpalika	39	35	4	4	178	204	382	86	80	166	92	124	216	298	340	638	59.7	60.0	59.9
44	Parbat	7	Phalewas Municipality	63	59	4	4	402	479	881	308	335	643	94	144	238	465	511	976	86.5	93.7	90.3
44	Parbat Total			353	325	32	28	2206	2690	4896	1393	1552	2945	813	1138	1951	2899	3187	6086	76.1	84.4	80.4
45	Baglung	1	Badigad Gaunpalika	60	57	6	3	519	587	1106	453	485	938	66	102	168	810	893	1703	64.1	65.7	64.9
45	Baglung	2	Baglung Nagarpalika	95	72	3	23	990	1226	2216	485	554	1039	505	672	1177	1061	1256	2317	93.3	97.6	95.6
45	Baglung	3	Bareng Gaunpalika	33	32	6	1	162	168	330	154	157	311	8	11	19	315	324	639	51.4	51.9	51.6
45	Baglung	4	Dhorpatan Nagarpalika	38	32	6	6	561	675	1236	346	357	703	215	318	533	720	766	1486	77.9	88.1	83.2
45	Baglung	5	Galkot Nagarpalika	54	47	6	7	497	566	1063	245	281	526	252	285	537	665	725	1390	74.7	78.1	76.5
45	Baglung	6	Jaimuni Nagarpalika	66	65	6	1	341	360	701	327	329	656	14	31	45	612	659	1271	55.7	54.6	55.2
45	Baglung	7	Kantekhola Gaunpalika	45	40	6	5	313	380	693	213	244	457	100	136	236	514	561	1075	60.9	67.7	64.5
45	Baglung	8	Nisikhola Gaunpalika	33	31	6	2	417	420	837	368	362	730	49	58	107	648	656	1304	64.4	64.0	64.2
45	Baglung	9	Taman Khola Gaunpalika	20	18	6	2	157	195	352	133	152	285	24	43	67	288	297	585	54.5	65.7	60.2

Dist_Code	District	Local level_Code	Local Level_Name	ECED/PPE number				Total			Community ECED/PPE			Institutional ECED/PPE			3-4 years' projected Population			GER in ECD/PPCs		
				Total ECD/PPCs	Total Community ECD/PPCs	Community based ECD/PPCs	Institutional ECD/PPCs	Total			Girls	Boys	Total	Girls	Boys	Total	Girls	Boys	Total	Girls	Boys	Total
								Girls	Boys	Total												
45	Baglung	10	Tara Khola Gaunpalika	25	24	6	1	146	149	295	133	142	275	13	7	20	277	321	598	52.7	46.4	49.3
45	Baglung Total			469	418	57	51	4103	4726	8829	2857	3063	5920	1246	1663	2909	5911	6457	12368	69.4	73.2	71.4
46	Gulmi	1	Chandrakot Gaunpalika	42	39	3	3	493	626	1119	295	367	662	198	259	457	412	501	913	119.7	125.0	122.6
46	Gulmi	2	Chatrakot Gaunpalika	48	48	4		304	351	655	304	351	655			0	473	514	987	64.3	68.3	66.4
46	Gulmi	3	Dhurkot Gaunpalika	45	43	7	2	429	459	888	418	442	860	11	17	28	478	548	1026	89.7	83.8	86.5
46	Gulmi	4	Gulmidurbar Gaunpalika	32	29	3	3	299	383	682	180	225	405	119	158	277	427	534	961	70.0	71.7	71.0
46	Gulmi	5	Isma Gaunpalika	39	39	2	0	421	510	931	368	455	823	53	55	108	529	532	1061	79.6	95.9	87.7
46	Gulmi	6	Kaligandaki Gaunpalika	45	45	1		150	153	303	150	153	303			0	386	441	827	38.9	34.7	36.6
46	Gulmi	7	Madane Gaunpalika	45	45	5	0	414	435	849	414	435	849			0	600	608	1208	69.0	71.5	70.3
46	Gulmi	8	Malika Gaunpalika	33	29	2	4	418	473	891	366	351	717	52	122	174	488	541	1029	85.7	87.4	86.6
46	Gulmi	9	Musikot Nagarpalika	55	49	7	6	570	705	1275	434	511	945	136	194	330	742	805	1547	76.8	87.6	82.4
46	Gulmi	10	Resunga Nagarpalika	60	51	3	9	794	1092	1886	489	622	1111	305	470	775	612	731	1343	129.7	149.4	140.4
46	Gulmi	11	Ruru Gaunpalika	47	45	2	2	295	365	660	231	257	488	64	108	172	336	384	720	87.8	95.1	91.7
46	Gulmi	12	Satyawatai Gaunpalika	42	37	1	5	297	366	663	249	311	560	48	55	103	444	517	961	66.9	70.8	69.0
46	Gulmi Total			533	499	40	34	4884	5918	10802	3898	4480	8378	986	1438	2424	5927	6656	12583	82.4	88.9	85.8
47	Palpa	1	Bagnaskali Gaunpalika	40	33	6	7	357	424	781	185	207	392	172	217	389	360	411	771	99.2	103.2	101.3
47	Palpa	2	Mathagadhi Gaunpalika	44	40	5	4	485	549	1034	269	268	537	216	281	497	526	557	1083	92.2	98.6	95.5
47	Palpa	3	Nisdi Gaunpalika	45	45	6		371	368	739	371	368	739			0	550	574	1124	67.5	64.1	65.7
47	Palpa	4	Purbakhola Gaunpalika	44	39	6	5	340	361	701	222	225	447	118	136	254	446	476	922	76.2	75.8	76.0
47	Palpa	5	Rainadevi Chhahara Gaunpalika	51	50	5	1	377	429	806	324	368	692	53	61	114	597	651	1248	63.1	65.9	64.6
47	Palpa	6	Rambha Gaunpalika	37	32	5	5	363	447	810	256	318	574	107	129	236	414	400	814	87.7	111.8	99.5
47	Palpa	7	Rampur Nagarpalika	50	37	5	13	839	1069	1908	464	566	1030	375	503	878	696	779	1475	120.5	137.2	129.4
47	Palpa	8	Ribdikot Gaunpalika	35	33	5	2	254	336	590	200	249	449	54	87	141	367	390	757	69.2	86.2	77.9
47	Palpa	9	Tansen Nagarpalika	71	54	6	17	1139	1467	2606	412	473	885	727	994	1721	791	943	1734	144.0	155.6	150.3
47	Palpa	10	Tinau Gaunpalika	40	39	6	1	346	357	703	312	321	633	34	36	70	420	440	860	82.4	81.1	81.7
47	Palpa Total			457	402	55	55	4871	5807	10678	3015	3363	6378	1856	2444	4300	5165	5621	10786	94.3	103.3	99.0
48	Nawalparasi	1	Bardaghat Nagarpalika	74	52	3	22	1186	1328	2514	567	538	1105	619	790	1409	1024	1148	2172	115.8	115.7	115.7
48	Nawalparasi	10	Palhi Nandan Gaunpalika	46	32	3	14	803	1120	1923	393	353	746	410	767	1177	764	826	1590	105.1	135.6	120.9
48	Nawalparasi	11	Pratappur Gaunpalika	43	27	3	16	1115	1451	2566	447	405	852	668	1046	1714	932	1035	1967	119.6	140.2	130.5
48	Nawalparasi	12	Ramgram Nagarpalika	65	42	3	23	1144	1372	2516	549	512	1061	595	860	1455	1077	1163	2240	106.2	118.0	112.3
48	Nawalparasi	13	Sarawal Gaunpalika	35	25	3	10	816	879	1695	315	279	594	501	600	1101	722	783	1505	113.0	112.3	112.6
48	Nawalparasi	14	Sunwal Nagarpalika	60	44	4	16	1884	2351	4235	725	721	1446	1159	1630	2789	976	1058	2034	193.0	222.2	208.2
48	Nawalparasi	15	Susta Gaunpalika	46	35	3	11	576	658	1234	322	259	581	254	399	653	804	836	1640	71.6	78.7	75.2
48	Nawalparasi Total			369	257	3	112	7524	9159	16683	3318	3067	6385	4206	6092	10298	6299	6847	13146	119.4	133.8	126.9

Dist_Code	District	Local level_Code	Local Level_Name	ECED/PPE number				Total			Community ECED/PPE			Institutional ECED/PPE			3-4 years' projected Population			GER in ECD/PPCs		
				Total ECD/PPCs	Total Community ECD/PPCs	Community based ECD/PPCs	Institutional ECD/PPCs	Total			Girls	Boys	Total	Girls	Boys	Total	Girls	Boys	Total	Girls	Boys	Total
								Girls	Boys	Total												
49	Rupandehi	1	Butwal Upamahanagarpalika	98	48	25	50	3966	5257	9223	635	734	1369	3331	4523	7854	2028	2490	4518	195.6	211.1	204.1
49	Rupandehi	2	Devdaha Nagarpalika	48	31	3	17	1499	1873	3372	445	374	819	1054	1499	2553	971	1061	2032	154.4	176.5	165.9
49	Rupandehi	3	Gaidahawa Gaunpalika	44	35	3	9	857	915	1772	689	610	1299	168	305	473	1154	1240	2394	74.3	73.8	74.0
49	Rupandehi	4	KANCHAN RURAL MUNICIPALITY	31	18	3	13	704	943	1647	322	373	695	382	570	952	590	664	1254	119.3	142.0	131.3
49	Rupandehi	5	Kotahimai Gaunpalika	32	22	3	10	773	949	1722	392	359	751	381	590	971	976	1028	2004	79.2	92.3	85.9
49	Rupandehi	6	Lumbini Sanskritik Nagarpalika	78	73	3	5	1338	1449	2787	1265	1284	2549	73	165	238	1909	2066	3975	70.1	70.1	70.1
49	Rupandehi	7	Marchawari Gaunpalika	35	28	3	7	696	844	1540	296	267	563	400	577	977	897	936	1833	77.6	90.2	84.0
49	Rupandehi	8	Mayadevi Gaunpalika	48	34	3	14	1065	1449	2514	438	436	874	627	1013	1640	1087	1228	2315	98.0	118.0	108.6
49	Rupandehi	9	Omsatiya Gaunpalika	39	34	21	5	463	499	962	383	337	720	80	162	242	682	729	1411	67.9	68.4	68.2
49	Rupandehi	10	Rohini Gaunpalika	37	28		9	809	959	1768	563	517	1080	246	442	688	818	914	1732	98.9	104.9	102.1
49	Rupandehi	11	Sainamaina Nagarpalika	41	34		7	546	672	1218	344	333	677	202	339	541	925	1080	2005	59.0	62.2	60.7
49	Rupandehi	12	Sammarimai Gaunpalika	46	40	3	6	572	569	1141	473	445	918	99	124	223	976	1032	2008	58.6	55.1	56.8
49	Rupandehi	15	Shuddhodhan Rural Municipality	30	19	2	11	754	1001	1755	276	282	558	478	719	1197	638	711	1349	118.2	140.8	130.1
49	Rupandehi	13	Siddharthanagar Nagarpalika	58	34	6	24	1060	1370	2430	281	286	567	779	1084	1863	1055	1140	2195	100.5	120.2	110.7
49	Rupandehi	14	Siyari Gaunpalika	46	31		15	1124	1431	2555	498	477	975	626	954	1580	761	840	1601	147.7	170.4	159.6
49	Rupandehi	16	Tilottama Nagarpalika	88	53	1	35	2021	2495	4516	702	686	1388	1319	1809	3128	1472	1769	3241	137.3	141.0	139.3
49	Rupandehi Total			799	562		237	18247	22675	40922	8002	7800	15802	10245	14875	25120	16939	18930	35869	107.7	119.8	114.1
50	Kapilbastu	1	Banganga Nagarpalika	84	70	1	14	1183	1304	2487	452	405	857	731	899	1630	1257	1474	2731	94.1	88.5	91.1
50	Kapilbastu	2	Bijayanagar Gaunpalika	42	42	1		423	404	827	423	404	827			0	986	1027	2013	42.9	39.3	41.1
50	Kapilbastu	3	Buddhabhumi Nagarpalika	77	64		13	1359	1719	3078	891	949	1840	468	770	1238	1499	1615	3114	90.7	106.4	98.8
50	Kapilbastu	4	Kapilbastu Nagarpalika	89	82		7	997	1225	2222	640	620	1260	357	605	962	1783	1881	3664	55.9	65.1	60.6
50	Kapilbastu	5	Krishnanagar Nagarpalika	55	51		4	632	723	1355	519	519	1038	113	204	317	1601	1668	3269	39.5	43.3	41.4
50	Kapilbastu	6	Maharajgunj Nagarpalika	71	71	0		611	632	1243	611	632	1243			0	1434	1537	2971	42.6	41.1	41.8
50	Kapilbastu	7	Mayadevi Gaunpalika	39	26	6	13	1157	1500	2657	530	487	1017	627	1013	1640	1087	1228	2315	106.4	122.1	114.8
50	Kapilbastu	8	Shivaraj Nagarpalika	91	80		11	1142	1352	2494	708	664	1372	434	688	1122	1661	1797	3458	68.8	75.2	72.1
50	Kapilbastu	9	Suddhodhan Gaunpalika	36	34	20	2	228	219	447	196	164	360	32	55	87	1214	1333	2547	18.8	16.4	17.6
50	Kapilbastu	10	Yashodhara Gaunpalika	46	45	9	1	546	573	1119	520	514	1034	26	59	85	1039	1058	2097	52.6	54.2	53.4
50	Kapilbastu Total			630	565	14	65	8278	9651	17929	5490	5358	10848	2788	4293	7081	13563	14619	28182	61.0	66.0	63.6
51	Arghakhanchi	1	Bhumekasthan Nagarpalika	67	64	16	3	478	604	1082	379	454	833	99	150	249	748	846	1594	63.9	71.4	67.9
51	Arghakhanchi	2	Chhatradev Gaunpalika	52	52	13	0	287	341	628	287	341	628			0	488	580	1068	58.8	58.8	58.8
51	Arghakhanchi	3	Malarani Gaunpalika	68	64	13	4	442	533	975	401	437	838	41	96	137	642	776	1418	68.8	68.7	68.8
51	Arghakhanchi	4	Panini Gaunpalika	59	55	2	4	370	470	840	291	356	647	79	114	193	611	636	1247	60.6	73.9	67.4
51	Arghakhanchi	5	Sandhikharka Nagarpalika	81	68	16	13	1007	1380	2387	489	589	1078	518	791	1309	775	939	1714	129.9	147.0	139.3
51	Arghakhanchi	6	Shitganga Municipality	112	105	6	7	716	867	1583	528	600	1128	188	267	455	1062	1253	2315	67.4	69.2	68.4
51	Arghakhanchi Total			439	408	4	31	3300	4195	7495	2375	2777	5152	925	1418	2343	4325	5029	9354	76.3	83.4	80.1
52	Pyuthan	1	Airawati Rural Municipality	46	42	3	4	418	510	928	327	387	714	91	123	214	635	650	1285	65.8	78.5	72.2

Dist_Code	District	Local level_Code	Local Level_Name	ECED/PPE number				Total			Community ECED/PPE			Institutional ECED/PPE			3-4 years' projected Population			GER in ECD/PPCs		
				Total ECD/PPCs	Total Community ECD/PPCs	Community based ECD/PPCs	Institutional ECD/PPCs	Total			Girls	Boys	Total	Girls	Boys	Total	Girls	Boys	Total	Girls	Boys	Total
								Girls	Boys	Total												
52	Pyuthan	2	Gaumukhi Gaunpalika	51	49	96	2	433	515	948	414	499	913	19	16	35	830	857	1687	52.2	60.1	56.2
52	Pyuthan	3	Jhimruk Gaunpalika	54	49	2	5	503	557	1060	458	482	940	45	75	120	746	781	1527	67.4	71.3	69.4
52	Pyuthan	4	Mallarani Gaunpalika	33	30	2	3	347	419	766	274	288	562	73	131	204	467	474	941	74.3	88.4	81.4
52	Pyuthan	5	Mandavi Gaunpalika	33	33	2		318	314	632	318	314	632			0	447	473	920	71.1	66.4	68.7
52	Pyuthan	6	Naubahini Gaunpalika	48	44	2	4	684	728	1412	592	602	1194	92	126	218	972	1011	1983	70.4	72.0	71.2
52	Pyuthan	7	Pyuthan Nagarpalika	68	57	5	11	1023	1342	2365	576	677	1253	447	665	1112	928	1035	1963	110.2	129.7	120.5
52	Pyuthan	8	Sarumarani Gaunpalika	30	29	2	1	346	403	749	337	385	722	9	18	27	527	584	1111	65.7	69.0	67.4
52	Pyuthan	9	Sworgadwary Nagarpalika	59	51	15	8	723	836	1559	477	480	957	246	356	602	933	971	1904	77.5	86.1	81.9
52	Pyuthan Total			422	384	9	38	4795	5624	10419	3773	4114	7887	1022	1510	2532	6484	6836	13320	74.0	82.3	78.2
53	Rolpa	1	Duikhola Gaunpalika	35	32	13	3	369	395	764	315	310	625	54	85	139	543	609	1152	68.0	64.9	66.3
53	Rolpa	2	Lungri Gaunpalika	28	27	9	1	452	485	937	420	445	865	32	40	72	762	823	1585	59.3	58.9	59.1
53	Rolpa	3	Madi Gaunpalika	52	51	9	1	399	446	845	323	328	651	76	118	194	334	357	691	119.5	124.9	122.3
53	Rolpa	4	Rolpa Nagarpalika	68	62	9	6	731	889	1620	565	641	1206	166	248	414	866	956	1822	84.4	93.0	88.9
53	Rolpa	5	Runtigadi Gaunpalika	54	52	9	2	512	529	1041	421	381	802	91	148	239	840	883	1723	61.0	59.9	60.4
53	Rolpa	6	Sukidaha Gaunpalika	36	33	11	3	544	641	1185	471	524	995	73	117	190	604	584	1188	90.1	109.8	99.7
53	Rolpa	7	Sunchhahari Gaunpalika	21	21	9		229	263	492	229	263	492			0	442	449	891	51.8	58.6	55.2
53	Rolpa	8	Suwarnabati Gaunpalika	43	38	9	5	566	666	1232	344	365	709	222	301	523	771	848	1619	73.4	78.5	76.1
53	Rolpa	9	Thawang Gaunpalika	22	21	87	1	289	289	578	242	228	470	47	61	108	301	291	592	96.0	99.3	97.6
53	Rolpa	10	Tribeni Gaunpalika	36	31	4	5	326	326	652	284	260	544	42	66	108	601	652	1253	54.2	50.0	52.0
53	Rolpa Total			395	368	3	27	4417	4929	9346	3614	3745	7359	803	1184	1987	6065	6451	12516	72.8	76.4	74.7
54	Rukum Paschim	1	Aathbiskot Nagarpalika	64	64	4	0	840	897	1737	840	897	1737			0	997	1003	2000	84.3	89.4	86.9
54	Rukum Paschim	2	Banfikut Gaupalika	26	26	4		193	175	368	193	175	368			0	524	537	1061	36.8	32.6	34.7
54	Rukum Paschim	4	Chaurjahari Nagarpalika	45	45	4	0	396	432	828	396	432	828			0	676	684	1360	58.6	63.2	60.9
54	Rukum Paschim	5	Musikot Nagarpalika	51	44	3	7	729	878	1607	593	684	1277	136	194	330	742	805	1547	98.2	109.1	103.9
54	Rukum Paschim	7	Sani Bheri Gaupalika	48	48	3		475	544	1019	475	544	1019			0	648	649	1297	73.3	83.8	78.6
54	Rukum Paschim	9	Tribeni Gaupalika	37	37	3		323	341	664	323	341	664			0	479	526	1005	67.4	64.8	66.1
54	Rukum Paschim Total			271	264	4	7	2956	3267	6223	2820	3073	5893	136	194	330	4065	4204	8269	72.7	77.7	75.3
55	Salyan	1	Bagchaur Nagarpalika	64	64	4		439	442	881	439	442	881			0	843	877	1720	52.1	50.4	51.2
55	Salyan	2	Bangad kupinde Nagarpalika	49	40	36	9	645	748	1393	404	399	803	241	349	590	973	1030	2003	66.3	72.6	69.5
55	Salyan	3	Chhatreshwori Gaupalika	31	30	2	1	318	320	638	251	250	501	67	70	137	495	541	1036	64.2	59.1	61.6
55	Salyan	4	Darma Gaunpalika	24	24	3		316	263	579	316	263	579			0	550	595	1145	57.5	44.2	50.6
55	Salyan	5	Dhorchaur Gaunpalika	24	24	2	0	207	215	422	207	215	422			0	341	363	704	60.7	59.2	59.9
55	Salyan	6	Kalimati Rural Municipality	45	44	7	1	234	195	429	234	195	429	0	0	0	583	644	1227	40.1	30.3	35.0

Dist_Code	District	Local level_Code	Local Level_Name	ECED/PPE number				Total			Community ECED/PPE			Institutional ECED/PPE			3-4 years' projected Population			GER in ECD/PPCs		
				Total ECD/PPCs	Total Community ECD/PPCs	Community based ECD/PPCs	Institutional ECD/PPCs	Total			Girls	Boys	Total	Girls	Boys	Total	Girls	Boys	Total	Girls	Boys	Total
								Girls	Boys	Total												
55	Salyan	7	Kapurkot Gaupalika	26	26	3		186	162	348	186	162	348			0	482	482	964	38.6	33.6	36.1
55	Salyan	8	Kumakh Malika Gaunpalika	34	31	2	3	320	376	696	230	216	446	90	160	250	673	681	1354	47.5	55.2	51.4
55	Salyan	9	Sharada Nagarpalika	48	40	9	8	566	630	1196	318	306	624	248	324	572	733	785	1518	77.2	80.3	78.8
55	Salyan	10	Tribeni Rural Municipality	40	35	1	5	450	497	947	269	279	548	181	218	399	350	404	754	128.6	123.0	125.6
55	Salyan Total			385	358	1	27	3681	3848	7529	2854	2727	5581	827	1121	1948	6022	6402	12424	61.1	60.1	60.6
56	Dang	1	Babai Gaunpalika	63	56	3	7	664	804	1468	313	291	604	351	513	864	633	656	1289	104.9	122.6	113.9
56	Dang	2	Banglachuli Gaunpalika	64	62	19	2	449	469	918	382	387	769	67	82	149	761	787	1548	59.0	59.6	59.3
56	Dang	3	Dangisharan Gaunpalika	44	35	13	9	591	641	1232	170	158	328	421	483	904	408	465	873	144.9	137.8	141.1
56	Dang	4	Gadhawa Gaunpalika	63	53	2	10	985	1125	2110	252	259	511	733	866	1599	801	891	1692	123.0	126.3	124.7
56	Dang	5	Ghorahi Upamahanagarpalika	198	129	2	69	4939	5927	10866	1582	1554	3136	3357	4373	7730	3203	3431	6634	154.2	172.7	163.8
56	Dang	6	Lamahi Nagarpalika	74	55	2	19	1113	1328	2441	237	265	502	876	1063	1939	951	978	1929	117.0	135.8	126.5
56	Dang	7	Rajpur Gaunpalika	36	32	1	4	475	533	1008	347	356	703	128	177	305	648	689	1337	73.3	77.4	75.4
56	Dang	8	Rapti Gaunpalika	44	30	5	14	1131	1329	2460	322	259	581	809	1070	1879	806	897	1703	140.3	148.2	144.5
56	Dang	9	Shantinagar Gaunpalika	55	49	4	6	657	705	1362	248	239	487	409	466	875	563	587	1150	116.7	120.1	118.4
56	Dang	10	Tulsipur Upamahanagarpalika	179	114	6	65	4390	5295	9685	755	831	1586	3635	4464	8099	2807	3076	5883	156.4	172.1	164.6
56	Dang Total			820	615	11	205	15394	18156	33550	4608	4599	9207	10786	13557	24343	11582	12458	24040	132.9	145.7	139.6
57	Banke	1	Baijanath Gaunpalika	92	75	16	17	1550	1916	3466	507	550	1057	1043	1366	2409	1171	1273	2444	132.4	150.5	141.8
57	Banke	2	Duduwa Gaunpalika	68	64	62	4	322	487	809	137	150	287	185	337	522	944	1006	1950	34.1	48.4	41.5
57	Banke	3	Janki Gaunpalika	61	55	11	6	296	378	674	150	127	277	146	251	397	934	932	1866	31.7	40.6	36.1
57	Banke	4	Khajura Gaunpalika	93	78	7	15	1174	1530	2704	572	627	1199	602	903	1505	1143	1245	2388	102.7	122.9	113.2
57	Banke	5	Kohalpur Nagarpalika	108	88	4	20	1111	1430	2541	290	299	589	821	1131	1952	1444	1575	3019	76.9	90.8	84.2
57	Banke	6	Narainapur Gaunpalika	71	71	3		237	237	474	237	237	474			0	867	903	1770	27.3	26.2	26.8
57	Banke	7	Nepalganj Upamahanagarpalika	161	121	33	40	1648	2301	3949	409	337	746	1239	1964	3203	2848	3002	5850	57.9	76.6	67.5
57	Banke	8	Rapti sonari Gaunpalika	101	88	22	13	1183	1404	2587	626	643	1269	557	761	1318	1272	1388	2660	93.0	101.2	97.3
57	Banke Total			755	640	7	115	7521	9683	17204	2928	2970	5898	4593	6713	11306	10623	11325	21948	70.8	85.5	78.4
58	Bardiya	1	Badhaiyatal Gaunpalika	86	76	4	10	1212	1548	2760	759	825	1584	453	723	1176	986	1054	2040	122.9	146.9	135.3
58	Bardiya	2	Bansgadhi Nagarpalika	95	79	3	16	1447	1648	3095	741	694	1435	706	954	1660	1126	1239	2365	128.5	133.0	130.9
58	Bardiya	3	Barbardiya Nagarpalika	94	79	49	15	1679	2033	3712	950	939	1889	729	1094	1823	1362	1480	2842	123.3	137.4	130.6
58	Bardiya	4	Geruwa Gaunpalika	76	70	143	6	810	1009	1819	464	485	949	346	524	870	648	694	1342	125.0	145.4	135.5
58	Bardiya	5	Gulariya Nagarpalika	91	81	5	10	1847	2206	4053	1397	1450	2847	450	756	1206	1372	1521	2893	134.6	145.0	140.1
58	Bardiya	6	Madhuwan Nagarpalika	79	69	7	10	1149	1389	2538	594	620	1214	555	769	1324	958	1028	1986	119.9	135.1	127.8
58	Bardiya	7	Rajapur Nagarpalika	85	74	3	11	1200	1399	2599	690	709	1399	510	690	1200	1072	1092	2164	111.9	128.1	120.1
58	Bardiya	8	Thakurbaba Nagarpalika	85	72	9	13	1159	1385	2544	546	536	1082	613	849	1462	907	975	1882	127.8	142.1	135.2

Dist_Code	District	Local level_Code	Local Level_Name	ECED/PPE number				Total			Community ECED/PPE			Institutional ECED/PPE			3-4 years' projected Population			GER in ECD/PPCs		
				Total ECD/PPCs	Total Community ECD/PPCs	Community based ECD/PPCs	Institutional ECD/PPCs	Total			Girls	Boys	Total	Girls	Boys	Total	Girls	Boys	Total	Girls	Boys	Total
								Girls	Boys	Total												
58	Bardiya Total			691	600	43	91	10503	12617	23120	6141	6258	12399	4362	6359	10721	8431	9082	17513	124.6	138.9	132.0
59	Surkhet	1	Barahtal Gaunpalika	51	47	13	4	533	516	1049	425	381	806	108	135	243	692	731	1423	77.0	70.6	73.7
59	Surkhet	2	Bheriganga Nagarpalika	53	48	33	5	651	817	1468	379	432	811	272	385	657	1039	1143	2182	62.7	71.5	67.3
59	Surkhet	3	Birendranagar Nagarpalika	131	86	22	45	2601	3417	6018	653	615	1268	1948	2802	4750	1961	2304	4265	132.6	148.3	141.1
59	Surkhet	4	Chaukune Gaunpalika	49	48	135	1	406	356	762	406	356	762	0	0	0	754	801	1555	53.8	44.4	49.0
59	Surkhet	5	Chingad Gaunpalika	41	41	7		257	217	474	257	217	474			0	517	510	1027	49.7	42.5	46.2
59	Surkhet	6	Gurbhakot Nagarpalika	64	53	9	11	764	869	1633	291	297	588	473	572	1045	1148	1173	2321	66.6	74.1	70.4
59	Surkhet	7	Lekbesi Nagarpalika	61	61	15		308	324	632	308	324	632			0	743	798	1541	41.5	40.6	41.0
59	Surkhet	8	Panchpuri Nagarpalika	57	51	7	6	620	783	1403	369	363	732	251	420	671	897	1003	1900	69.1	78.1	73.8
59	Surkhet	9	Simta Gaunpalika	71	71	9		353	361	714	353	361	714			0	685	760	1445	51.5	47.5	49.4
59	Surkhet Total			578	506	6	72	6493	7660	14153	3441	3346	6787	3052	4314	7366	8438	9223	17661	76.9	83.1	80.1
60	Dailekh	1	Aathabis Nagarpalika	33	33	5		334	307	641	334	307	641			0	982	1071	2053	34.0	28.7	31.2
60	Dailekh	2	Bhagawatimai Gaunpalika	33	32	7	1	282	318	600	262	272	534	20	46	66	537	636	1173	52.5	50.0	51.2
60	Dailekh	3	Bhairabi Gaunpalika	27	27	65		217	225	442	217	225	442			0	624	702	1326	34.8	32.1	33.3
60	Dailekh	4	Chamunda Bindrasaini Nagarpalika	26	25	11	1	357	406	763	324	346	670	33	60	93	841	883	1724	42.4	46.0	44.3
60	Dailekh	5	Dullu Nagarpalika	56	55	6	1	474	418	892	398	310	708	76	108	184	1171	1268	2439	40.5	33.0	36.6
60	Dailekh	6	Dungeshwor Gaunpalika	26	23	14	3	179	196	375	158	176	334	21	20	41	405	409	814	44.2	47.9	46.1
60	Dailekh	7	Gurans Gaunpalika	43	42	11	1	351	391	742	317	355	672	34	36	70	622	669	1291	56.4	58.4	57.5
60	Dailekh	8	Mahabu Gaunpalika	25	25	5	0	139	156	295	139	156	295			0	565	587	1152	24.6	26.6	25.6
60	Dailekh	9	Narayan Nagarpalika	43	39	6	4	379	439	818	302	320	622	77	119	196	659	717	1376	57.5	61.2	59.4
60	Dailekh	10	Naumule Gaunpalika	39	37	9	2	283	257	540	256	227	483	27	30	57	623	622	1245	45.4	41.3	43.4
60	Dailekh	11	Thatikandh Rural Municipality	25	25	9		228	238	466	228	238	466			0	633	646	1279	36.0	36.8	36.4
60	Dailekh Total			376	363	10	13	3223	3351	6574	2935	2932	5867	288	419	707	7662	8211	15873	42.1	40.8	41.4
61	Jajarkot	1	Barekot Gaunpalika	39	39	81		416	413	829	416	413	829			0	571	606	1177	72.9	68.2	70.4
61	Jajarkot	2	Bheri Nagarpalika	38	35	1	3	478	537	1015	348	336	684	130	201	331	917	990	1907	52.1	54.2	53.2
61	Jajarkot	3	Chhedagad Nagarpalika	64	64	4		587	569	1156	587	569	1156			0	1225	1227	2452	47.9	46.4	47.1
61	Jajarkot	4	Junichande Gaunpalika	39	39	5		409	405	814	409	405	814			0	822	816	1638	49.8	49.6	49.7
61	Jajarkot	5	Kuse Gaunpalika	49	49	1	0	483	512	995	483	512	995			0	696	756	1452	69.4	67.7	68.5
61	Jajarkot	6	Shiwalaya Rural Municipality	30	30	2	0	288	252	540	288	252	540			0	501	526	1027	57.5	47.9	52.6
61	Jajarkot	7	Tribeni Nalagad Nagarpalika	52	52	1		513	505	1018	513	505	1018			0	833	875	1708	61.6	57.7	59.6
61	Jajarkot Total			311	308	1	3	3174	3193	6367	3044	2992	6036	130	201	331	5565	5795	11360	57.0	55.1	56.0
62	Dolpa	1	Chharka Tangsong Gaunpalika	3	3	2		29	18	47	29	18	47			0	29	32	61	100.0	56.3	77.0
62	Dolpa	2	Dolpo Buddha Gaunpalika	3	3	2		64	72	136	64	72	136			0	54	51	105	118.5	141.2	129.5

Dist_Code	District	Local level_Code	Local Level_Name	ECED/PPE number				Total			Community ECED/PPE			Institutional ECED/PPE			3-4 years' projected Population			GER in ECD/PPCs		
				Total ECD/PPCs	Total Community ECD/PPCs	Community based ECD/PPCs	Institutional ECD/PPCs	Total			Girls	Boys	Total	Girls	Boys	Total	Girls	Boys	Total	Girls	Boys	Total
								Girls	Boys	Total												
62	Dolpa	3	Jagadulla Gaunpalika	7	7	2		46	36	82	46	36	82			0	82	76	158	56.1	47.4	51.9
62	Dolpa	4	Kaike Gaunpalika	9	9	3		60	63	123	60	63	123			0	98	92	190	61.2	68.5	64.7
62	Dolpa	5	Mudkechula Gaunpalika	13	13	24		144	167	311	144	167	311			0	173	194	367	83.2	86.1	84.7
62	Dolpa	6	Shey Phoksundo Gaunpalika	8	8	6		77	70	147	77	70	147			0	67	68	135	114.9	102.9	108.9
62	Dolpa	7	Thuli Bheri Nagarpalika	20	20	6		227	243	470	227	243	470			0	249	252	501	91.2	96.4	93.8
62	Dolpa	8	Tripurasundari Nagarpalika	30	30	5		359	286	645	359	286	645			0	334	349	683	107.5	81.9	94.4
	Dolpa Total			93	93	6	0	1006	955	1961	1006	955	1961	0	0	0	1087	1113	2200	92.5	85.8	89.1
63	Jumla	1	Chandannath Nagarpalika	28	28	9	0	195	150	345	195	150	345			0	449	469	918	43.4	32.0	37.6
63	Jumla	2	Guthichaur Gaunpalika	17	17	6		114	115	229	114	115	229			0	294	297	591	38.8	38.7	38.7
63	Jumla	3	Hima Gaunpalika	29	29	6		183	202	385	183	202	385			0	365	381	746	50.1	53.0	51.6
63	Jumla	4	Kanakasundari Gaunpalika	24	24	44		216	218	434	216	218	434			0	403	387	790	53.6	56.3	54.9
63	Jumla	5	Patrasi Gaunpalika	24	24	0		181	180	361	181	180	361			0	478	497	975	37.9	36.2	37.0
63	Jumla	6	Sinja Gaunpalika	19	19	2		244	220	464	244	220	464			0	375	407	782	65.1	54.1	59.3
63	Jumla	7	Tatopani Gaunpalika	30	30	0		236	264	500	236	264	500			0	447	492	939	52.8	53.7	53.2
63	Jumla	8	Tila Gaunpalika	25	25	0		249	256	505	249	256	505			0	483	501	984	51.6	51.1	51.3
63	Jumla Total			196	196	0	0	1618	1605	3223	1618	1605	3223	0	0	0	3293	3431	6724	49.1	46.8	47.9
64	Kalikot	1	Kalika Gaunpalika	13	10	1	3	261	242	503	139	98	237	122	144	266	164	158	322	159.1	153.2	156.2
64	Kalikot	2	Khandachakra Nagarpalika	30	29	0	1	386	414	800	373	385	758	13	29	42	704	747	1451	54.8	55.4	55.1
64	Kalikot	3	Mahawai Gaunpalika	23	23	0		229	197	426	229	197	426			0	281	325	606	81.5	60.6	70.3
64	Kalikot	4	Naraharinath Gaunpalika	41	41	3		377	421	798	377	421	798			0	706	765	1471	53.4	55.0	54.2
64	Kalikot	5	Pachaljharana Gaunpalika	26	26	0		271	253	524	271	253	524			0	416	454	870	65.1	55.7	60.2
64	Kalikot	6	Palata Gaunpalika	22	22	2		296	263	559	296	263	559			0	564	609	1173	52.5	43.2	47.7
64	Kalikot	7	Raskot Nagarpalika	19	17	1	2	323	301	624	247	196	443	76	105	181	539	614	1153	59.9	49.0	54.1
64	Kalikot	8	Sanni Tribeni Gaunpalika	23	23	3		195	221	416	195	221	416			0	408	465	873	47.8	47.5	47.7
64	Kalikot	9	Tilagufa Nagarpalika	26	26	0		335	386	721	335	386	721			0	574	557	1131	58.4	69.3	63.7
64	Kalikot Total			223	217	5	6	2673	2698	5371	2462	2420	4882	211	278	489	4356	4694	9050	61.4	57.5	59.3
65	Mugu	1	Chhayanath Rara Nagarpalika	40	38	0	2	477	582	1059	377	393	770	100	189	289	671	741	1412	71.1	78.5	75.0
65	Mugu	2	Khatyad Rural Municipality	39	38	0	1	444	482	926	404	371	775	40	111	151	573	618	1191	77.5	78.0	77.7
65	Mugu	3	Mugum Karmarong Gaunpalika	14	13	11	1	103	109	212	53	61	114	50	48	98	165	151	316	62.4	72.2	67.1
65	Mugu	4	Soru Gaunpalika	41	41	2		413	433	846	413	433	846			0	481	472	953	85.9	91.7	88.8
65	Mugu Total			134	130	1	4	1437	1606	3043	1247	1258	2505	190	348	538	1890	1983	3873	76.0	81.0	78.6
66	Humla	1	Adanchuli Gaunpalika	19	19	1		305	281	586	305	281	586			0	280	274	554	108.9	102.6	105.8
66	Humla	2	Chankheli Gaunpalika	22	22	5		193	181	374	193	181	374			0	206	210	416	93.7	86.2	89.9
66	Humla	3	Kharpunath Gaunpalika	15	15	2		234	243	477	234	243	477			0	204	200	404	114.7	121.5	118.1
66	Humla	4	Namkha Gaunpalika	14	14	1		50	39	89	50	39	89			0	87	87	174	57.5	44.8	51.1
66	Humla	5	Sarkegad Gaunpalika	33	33	3		512	534	1046	512	534	1046			0	347	367	714	147.6	145.5	146.5
66	Humla	6	Simkot Gaunpalika	27	27	4		326	330	656	326	330	656			0	303	334	637	107.6	98.8	103.0
66	Humla	7	Tanjakot Gaunpalika	22	22	3		274	212	486	274	212	486			0	226	198	424	121.2	107.1	114.6

Dist_Code	District	Local level_Code	Local Level_Name	ECED/PPE number				Total			Community ECED/PPE			Institutional ECED/PPE			3-4 years' projected Population			GER in ECD/PPCs		
				Total ECD/PPCs	Total Community ECD/PPCs	Community based ECD/PPCs	Institutional ECD/PPCs	Total			Girls	Boys	Total	Girls	Boys	Total	Girls	Boys	Total	Girls	Boys	Total
								Girls	Boys	Total												
66	Humla Total			152	152	22	0	1894	1820	3714	1894	1820	3714	0	0	0	1654	1669	3323	114.5	109.0	111.8
67	Bajura	1	Badimalika Nagarpalika	31	30		1	282	348	630	185	215	400	97	133	230	452	484	936	62.4	71.9	67.3
67	Bajura	2	Budhiganga Nagarpalika	31	26	1	5	396	438	834	356	352	708	40	86	126	642	727	1369	61.7	60.2	60.9
67	Bajura	3	Budhinanda Nagarpalika	29	27		2	375	435	810	225	207	432	150	228	378	552	609	1161	67.9	71.4	69.8
67	Bajura	4	Chhededaha Gaunpalika	19	19		0	245	258	503	245	258	503			0	596	661	1257	41.1	39.0	40.0
67	Bajura	5	Gaumal Gaunpalika	25	25	1		136	114	250	136	114	250			0	266	254	520	51.1	44.9	48.1
67	Bajura	6	Himali Gaunpalika	20	20	1	0	196	122	318	196	122	318			0	272	311	583	72.1	39.2	54.5
67	Bajura	7	Pandav Gupha	21	21	2		176	135	311	176	135	311			0	313	307	620	56.2	44.0	50.2
67	Bajura	8	Swami Kartik Gaunpalika	29	29	6		146	117	263	146	117	263			0	408	429	837	35.8	27.3	31.4
67	Bajura	9	Tribeni Nagarpalika	27	24	2	3	458	516	974	410	386	796	48	130	178	617	612	1229	74.2	84.3	79.3
67	Bajura Total			232	221	3	11	2410	2483	4893	2075	1906	3981	335	577	912	4118	4395	8513	58.5	56.5	57.5
68	Bajhang	1	Bithadchir Gaunpalika	24	23	2	1	297	291	588	297	291	588	0	0	0	578	624	1202	51.4	46.6	48.9
68	Bajhang	2	Bungal Nagarpalika	41	41	1		349	370	719	349	370	719			0	1055	1125	2180	33.1	32.9	33.0
68	Bajhang	3	Chabispathivera Gaunpalika	30	28	17	2	359	315	674	337	260	597	22	55	77	441	490	931	81.4	64.3	72.4
68	Bajhang	4	Durgathali Gaunpalika	20	20	13		207	184	391	207	184	391			0	365	413	778	56.7	44.6	50.3
68	Bajhang	5	JayaPrithivi Nagarpalika	40	35	10	5	413	483	896	368	366	734	45	117	162	572	608	1180	72.2	79.4	75.9
68	Bajhang	6	Kanda Gaunpalika	5	5	11		21	14	35	21	14	35			0	69	68	137	30.4	20.6	25.5
68	Bajhang	7	Kedarseu Gaunpalika	35	35	13		398	317	715	398	317	715			0	664	738	1402	59.9	43.0	51.0
68	Bajhang	8	Khaptadchanna Gaunpalika	29	29	13	0	266	259	525	266	259	525	0	0	0	429	471	900	62.0	55.0	58.3
68	Bajhang	9	Masta Gaunpalika	27	27	13		279	296	575	279	296	575			0	462	478	940	60.4	61.9	61.2
68	Bajhang	10	Surma Gaunpalika	13	13	14		243	232	475	243	232	475			0	322	340	662	75.5	68.2	71.8
68	Bajhang	11	Talkot Gaunpalika	16	16	11		314	300	614	314	300	614			0	378	390	768	83.1	76.9	79.9
68	Bajhang	12	Thalara Gaunpalika	23	23	11		239	266	505	239	266	505			0	533	598	1131	44.8	44.5	44.7
68	Bajhang Total			303	295	109	8	3385	3327	6712	3318	3155	6473	67	172	239	5868	6344	12212	57.7	52.4	55.0
69	Achham	1	Bannigadi Jayagadh Gaunpalika	46	44	3	2	241	231	472	225	205	430	16	26	42	521	507	1028	46.3	45.6	45.9
69	Achham	2	Chaurpati Gaunpalika	46	46	2		378	354	732	378	354	732			0	830	933	1763	45.5	37.9	41.5
69	Achham	3	Dhakari Gaunpalika	36	36	0		296	286	582	296	286	582			0	691	708	1399	42.8	40.4	41.6
69	Achham	4	Kamalbazar Nagarpalika	57	57	0		475	424	899	475	424	899			0	743	765	1508	63.9	55.4	59.6
69	Achham	5	Mangalsen Nagarpalika	61	61	0		410	447	857	410	447	857			0	974	1038	2012	42.1	43.1	42.6
69	Achham	6	Mellekh Gaunpalika	33	33	4	0	399	372	771	381	357	738	18	15	33	776	828	1604	51.4	44.9	48.1
69	Achham	7	Panchadewal Binayak Nagarpalika	50	50	1		441	456	897	441	456	897			0	886	938	1824	49.8	48.6	49.2
69	Achham	8	Ramaroshan Gaunpalika	51	51	0		448	433	881	448	433	881			0	815	889	1704	55.0	48.7	51.7
69	Achham	9	Sanphebagar Nagarpalika	69	64	4	5	589	694	1283	449	423	872	140	271	411	933	975	1908	63.1	71.2	67.2
69	Achham	10	Turmakhad Gaunpalika	57	57	4	0	483	406	889	483	406	889			0	780	831	1611	61.9	48.9	55.2
69	Achham Total			506	499	1	7	4160	4103	8263	3986	3791	7777	174	312	486	7948	8411	16359	52.3	48.8	50.5
70	Doti	1	Adharsha Gaunpalika	39	37	2	2	674	701	1375	631	604	1235	43	97	140	844	902	1746	79.9	77.7	78.8
70	Doti	2	Badikedar Gaunpalika	35	35	21		496	549	1045	496	549	1045			0	555	526	1081	89.4	104.4	96.7
70	Doti	3	Bogtan Gaunpalika	41	41	11		268	251	519	268	251	519			0	583	634	1217	46.0	39.6	42.6

Dist_Code	District	Local level_Code	Local Level_Name	ECED/PPE number				Total			Community ECED/PPE			Institutional ECED/PPE			3-4 years' projected Population			GER in ECD/PPCs		
				Total ECD/PPCs	Total Community ECD/PPCs	Community based ECD/PPCs	Institutional ECD/PPCs	Total			Girls	Boys	Total	Girls	Boys	Total	Girls	Boys	Total	Girls	Boys	Total
								Girls	Boys	Total												
70	Doti	4	Dipayal Silgadi Nagarpalika	37	33	7	4	463	506	969	374	322	696	89	184	273	928	1031	1959	49.9	49.1	49.5
70	Doti	5	Joroyal Gaunpalika	56	55	9	1	350	388	738	350	388	738	0	0	0	537	575	1112	65.2	67.5	66.4
70	Doti	6	K I Singh Gaunpalika	46	43	14	3	440	428	868	356	308	664	84	120	204	690	724	1414	63.8	59.1	61.4
70	Doti	7	Purbichauki Gaunpalika	39	37	26	2	530	632	1162	447	439	886	83	193	276	827	868	1695	64.1	72.8	68.6
70	Doti	8	Sayal Gaunpalika	34	34	14		262	287	549	262	287	549			0	704	801	1505	37.2	35.8	36.5
70	Doti	9	Shikhar Nagarpalika	64	62	9	2	510	523	1033	413	390	803	97	133	230	987	1038	2025	51.7	50.4	51.0
70	Doti Total			391	377	10	14	3993	4265	8258	3597	3538	7135	396	727	1123	6656	7099	13755	60.0	60.1	60.0
71	Kailali	1	Bardagoriya Gaunpalika	53	39	27	14	914	1043	1957	392	285	677	522	758	1280	753	803	1556	121.4	129.9	125.8
71	Kailali	2	Bhajani Nagarpalika	65	59	19	6	733	806	1539	455	455	910	278	351	629	1064	1110	2174	68.9	72.6	70.8
71	Kailali	3	Chure Gaunpalika	65	62	146	3	304	355	659	281	328	609	23	27	50	536	602	1138	56.7	59.0	57.9
71	Kailali	4	Dhangadhi Upamahanagarpalika	184	124	6	60	2966	4130	7096	866	777	1643	2100	3353	5453	2716	3015	5731	109.2	137.0	123.8
71	Kailali	5	Gauriganga Nagarpalika	76	56	7	20	1788	1942	3730	789	680	1469	999	1262	2261	1274	1374	2648	140.3	141.3	140.9
71	Kailali	6	Ghodaghodi Nagarpalika	103	66	5	37	2300	2897	5197	833	737	1570	1467	2160	3627	1627	1742	3369	141.4	166.3	154.3
71	Kailali	7	Godawari Nagarpalika	64	48	9	16	1070	1174	2244	687	678	1365	383	496	879	1141	1246	2387	93.8	94.2	94.0
71	Kailali	8	Janaki Gaunpalika	61	55	4	6	714	898	1612	585	667	1252	129	231	360	956	1009	1965	74.7	89.0	82.0
71	Kailali	9	Joshiapur Gaunpalika	50	37	3	13	683	833	1516	216	177	393	467	656	1123	671	719	1390	101.8	115.9	109.1
71	Kailali	10	Kailari Gaunpalika	76	70	6	6	551	484	1035	384	298	682	167	186	353	801	859	1660	68.8	56.3	62.3
71	Kailali	11	Lamki-Chuha Nagarpalika	95	78	7	17	1779	2036	3815	960	875	1835	819	1161	1980	1760	1925	3685	101.1	105.8	103.5
71	Kailali	12	Mohanyal Gaunpalika	72	70	3	2	509	516	1025	481	478	959	28	38	66	669	706	1375	76.1	73.1	74.5
71	Kailali	13	Tikapur Nagarpalika	95	59	50	36	2059	2704	4763	512	459	971	1547	2245	3792	1325	1528	2853	155.4	177.0	166.9
71	Kailali Total			1059	823	2	236	16370	19818	36188	7441	6894	14335	8929	12924	21853	15293	16639	31932	107.0	119.1	113.3
72	Kanchanpur	1	Bedkot Nagarpalika	69	50	7	19	1193	1478	2671	458	381	839	735	1097	1832	1069	1153	2222	111.6	128.2	120.2
72	Kanchanpur	2	Belaure Nagarpalika	71	49	5	22	1013	1266	2279	387	390	777	626	876	1502	991	1039	2030	102.2	121.8	112.3
72	Kanchanpur	3	Beldandi Gaunpalika	49	39	33	10	459	566	1025	150	143	293	309	423	732	491	554	1045	93.5	102.2	98.1
72	Kanchanpur	4	Bhimdatta Nagarpalika	162	102	21	60	2820	3660	6480	883	794	1677	1937	2866	4803	1825	2150	3975	154.5	170.2	163.0
72	Kanchanpur	5	Krishnapur Nagarpalika	75	49	29	26	1940	2399	4339	717	598	1315	1223	1801	3024	1275	1374	2649	152.2	174.6	163.8
72	Kanchanpur	6	Laljhadi Gaunpalika	49	44	9	5	455	561	1016	296	334	630	159	227	386	522	542	1064	87.2	103.5	95.5
72	Kanchanpur	7	Mahakali Nagarpalika	39	25	6	14	841	960	1801	380	351	731	461	609	1070	949	1013	1962	88.6	94.8	91.8
72	Kanchanpur	8	Punarbans Nagarpalika	83	69	3	14	779	759	1538	579	477	1056	200	282	482	1239	1381	2620	62.9	55.0	58.7
72	Kanchanpur	9	Suklaphanta Nagarpalika	74	53	4	21	1363	1755	3118	552	480	1032	811	1275	2086	1059	1141	2200	128.7	153.8	141.7
72	Kanchanpur Total			671	480	7	191	10863	13404	24267	4402	3948	8350	6461	9456	15917	9420	10347	19767	115.3	129.5	122.8
73	Dadeldhura	1	Ajaymeru Gaunpalika	45	41	11	4	267	297	564	193	201	394	74	96	170	395	414	809	67.6	71.7	69.7
73	Dadeldhura	2	Alital Gaunpalika	48	48	16		240	267	507	240	267	507			0	542	567	1109	44.3	47.1	45.7
73	Dadeldhura	3	Amargadhi Nagarpalika	46	37	153	9	349	455	804	170	157	327	179	298	477	471	509	980	74.1	89.4	82.0
73	Dadeldhura	4	Bhageshwar Gaunpalika	37	37	23		143	180	323	143	180	323			0	367	381	748	39.0	47.2	43.2
73	Dadeldhura	5	Ganayapdhura Gaunpalika	37	32	22	5	347	379	726	262	255	517	85	124	209	394	467	861	88.1	81.2	84.3
73	Dadeldhura	6	Nawadurga Gaunpalika	44	40	22	4	432	441	873	383	352	735	49	89	138	557	589	1146	77.6	74.9	76.2

Dist_Code	District	Local level_Code	Local Level_Name	ECED/PPE number				Total			Community ECED/PPE			Institutional ECED/PPE			3-4 years' projected Population			GER in ECD/PPCs		
				Total ECD/PPCs	Total Community ECD/PPCs	Community based ECD/PPCs	Institutional ECD/PPCs	Total			Girls	Boys	Total	Girls	Boys	Total	Girls	Boys	Total	Girls	Boys	Total
								Girls	Boys	Total												
73	Dadeldhura	7	Parashuram Nagarpalika	72	65	26	7	816	954	1770	644	624	1268	172	330	502	1005	1060	2065	81.2	90.0	85.7
73	Dadeldhura Total			329	300	22	29	2594	2973	5567	2035	2036	4071	559	937	1496	3731	3987	7718	69.5	74.6	72.1
74	Baitadi	1	Dasharathchanda Nagarpalika	64	57	27	7	434	525	959	265	270	535	169	255	424	815	921	1736	53.3	57.0	55.2
74	Baitadi	2	Dilasaini Gaunpalika	49	49	22	0	291	309	600	291	309	600			0	621	693	1314	46.9	44.6	45.7
74	Baitadi	3	Dogadakedar Gaunpalika	55	55	22		348	379	727	348	379	727			0	707	744	1451	49.2	50.9	50.1
74	Baitadi	4	Melauli Nagarpalika	37	36	21	1	251	272	523	235	233	468	16	39	55	575	620	1195	43.7	43.9	43.8
74	Baitadi	5	Pancheshwar Gaunpalika	29	29	207		243	257	500	243	257	500		0	552	557	1109	44.0	46.1	45.1	
74	Baitadi	6	Patan Nagarpalika	60	56	10	4	688	701	1389	606	569	1175	82	132	214	796	868	1664	86.4	80.8	83.5
74	Baitadi	7	Purchaudi Nagarpalika	48	47	10	1	573	598	1171	567	585	1152	6	13	19	1162	1256	2418	49.3	47.6	48.4
74	Baitadi	8	Shivanath Gaunpalika	15	15	9		177	158	335	177	158	335			0	535	546	1081	33.1	28.9	31.0
74	Baitadi	9	Sigas Gaunpalika	37	37	13		331	337	668	331	337	668			0	635	689	1324	52.1	48.9	50.5
74	Baitadi	10	Surnaya Gaunpalika	32	32	10		241	249	490	241	249	490			0	526	560	1086	45.8	44.5	45.1
74	Baitadi Total			426	413	10	13	3577	3785	7362	3304	3346	6650	273	439	712	6923	7455	14378	51.7	50.8	51.2
75	Darchula	1	Apihimal Gaunpalika	10	10	10		57	41	98	57	41	98			0	177	200	377	32.2	20.5	26.0
75	Darchula	2	Byas Gaunpalika	22	21	72	1	252	214	466	240	196	436	12	18	30	255	253	508	98.8	84.6	91.7
75	Darchula	3	Dunhu Gaunpalika	21	19	6	2	195	183	378	190	174	364	5	9	14	264	295	559	73.9	62.0	67.6
75	Darchula	4	Lekam Gaunpalika	28	28	7		142	186	328	142	186	328			0	377	407	784	37.7	45.7	41.8
75	Darchula	5	Mahakali Municipality	41	34	6	7	652	923	1575	340	359	699	312	564	876	463	519	982	140.8	177.8	160.4
75	Darchula	6	Malikarjun Gaunpalika	38	37	7	1	273	250	523	269	246	515	4	4	8	383	422	805	71.3	59.2	65.0
75	Darchula	7	Marma Gaunpalika	25	25	7		268	266	534	268	266	534			0	462	484	946	58.0	55.0	56.4
75	Darchula	8	Naugad Gaunpalika	30	28	6	2	281	239	520	281	239	520	0	0	0	553	555	1108	50.8	43.1	46.9
75	Darchula	9	Shailyashikhar Nagarpalika	40	36	6	4	343	354	697	343	354	697	0	0	0	584	596	1180	58.7	59.4	59.1
75	Darchula Total			255	238	7	17	2463	2656	5119	2130	2061	4191	333	595	928	3518	3731	7249	70.0	71.2	70.6
48_A	Nawalpur	2	Binayee Triveni Gaunpalika	53	42	9	11	846	1049	1895	392	410	802	454	639	1093	665	723	1388	127.2	145.1	136.5
48_A	Nawalpur	3	Bulingtar Gaunpalika	47	46	6	1	279	303	582	251	257	508	28	46	74	446	449	895	62.6	67.5	65.0
48_A	Nawalpur	4	Bungdikali Gaunpalika	37	35	67	2	275	320	595	215	226	441	60	94	154	352	361	713	78.1	88.6	83.5
48_A	Nawalpur	5	Devchuli Nagarpalika	46	35	1	11	1624	1938	3562	840	936	1776	784	1002	1786	701	816	1517	231.7	237.5	234.8
48_A	Nawalpur	6	Gaidakot Nagarpalika	54	37	1	17	1702	2035	3737	719	681	1400	983	1354	2337	892	1043	1935	190.8	195.1	193.1
48_A	Nawalpur	7	Hupsekot Gaunpalika	46	40	1	6	590	591	1181	346	311	657	244	280	524	557	619	1176	105.9	95.5	100.4
48_A	Nawalpur	8	Kawaswoti Nagarpalika	64	49	5	15	1461	1752	3213	723	782	1505	738	970	1708	995	1182	2177	146.8	148.2	147.6
48_A	Nawalpur	9	Madhyabindu Nagarpalika	66	46	24	20	1427	1710	3137	788	861	1649	639	849	1488	997	1061	2058	143.1	161.2	152.4
48_A	Nawalpur Total			413	330	1	83	8204	9698	17902	4274	4464	8738	3930	5234	9164	5604	6254	11858	146.4	155.1	151.0

Dist_Code	District	Local level_Code	Local Level_Name	ECED/PPE number				Total			Community ECED/PPE			Institutional ECED/PPE			3-4 years' projected Population			GER in ECD/PPCs		
				Total ECD/PPCs	Total Community ECD/PPCs	Community based ECD/PPCs	Institutional ECD/PPCs	Total			Girls	Boys	Total	Girls	Boys	Total	Girls	Boys	Total	Girls	Boys	Total
								Girls	Boys	Total												
54_A	Rukum Purba	3	Bhume Gaunpalika	29	28	1	1	353	303	656	327	282	609	26	21	47	467	458	925	75.6	66.2	70.9
54_A	Rukum Purba	6	Putha Uttarganga Gaupalika	31	31	1		331	324	655	331	324	655			0	433	472	905	76.4	68.6	72.4
54_A	Rukum Purba	8	Sisne Gaupalika	23	23	1	0	190	183	373	190	183	373			0	386	438	824	49.2	41.8	45.3
54_A	Rukum Purba Total			83	82	36	1	874	810	1684	848	789	1637	26	21	47	1286	1368	2654	68.0	59.2	63.5
Total				35993	30097	5432	5896	449075	524825	973900	251596	254818	506414	197479	270007	467486	552792	596430	1149222	81.2	88.0	84.7

Percentage of new entrants in grade 1 with ECD/PPCs experiences, Flash I_2018-019

Dist_code	Dist_name	Local level_name	Province	New Enrolment in Grade 1			New Enrolment in Grade 1 with ECD/PPC Experienced			Percentage of New Enrolment in Grade 1 with ECD/PPC Experienced		
				Girls	Boys	Total	Girls	Boys	Total	Girls	Boys	Total
01	TAPLEJUNG	Taplejung-Aathrai Triveni GP	1	142	136	278	85	82	167	59.9	60.3	60.1
01	TAPLEJUNG	Taplejung-Maiwakhola GP	1	134	147	281	111	138	249	82.8	93.9	88.6
01	TAPLEJUNG	Taplejung-Meringden GP	1	204	183	387	194	174	368	95.1	95.1	95.1
01	TAPLEJUNG	Taplejung-Mikwakhola GP	1	120	113	233	60	55	115	50.0	48.7	49.4
01	TAPLEJUNG	Taplejung-Phaktanglung GP	1	195	191	386	145	135	280	74.4	70.7	72.5
01	TAPLEJUNG	Taplejung-Phungling NP	1	375	337	712	263	202	465	70.1	59.9	65.3
01	TAPLEJUNG	Taplejung-Sidingwa GP	1	190	190	380	131	132	263	68.9	69.5	69.2
01	TAPLEJUNG	Taplejung-Sirijangha GP	1	182	192	374	90	103	193	49.5	53.6	51.6
01	TAPLEJUNG	Taplejung-Yangwarak GP	1	89	91	180	84	75	159	94.4	82.4	88.3
01	TAPLEJUNG Total			1631	1580	3211	1163	1096	2259	71.3	69.4	70.4
02	PANCHTHAR	Panchthar-Hilihang GP	1	204	212	416	130	140	270	63.7	66.0	64.9
02	PANCHTHAR	Panchthar-Kummayak GP	1	221	248	469	155	175	330	70.1	70.6	70.4
02	PANCHTHAR	Panchthar-Miklajung GP	1	245	226	471	104	79	183	42.4	35.0	38.9
02	PANCHTHAR	Panchthar-Phalelung GP	1	179	157	336	76	63	139	42.5	40.1	41.4
02	PANCHTHAR	Panchthar-Phalgunanda GP	1	266	244	510	166	138	304	62.4	56.6	59.6
02	PANCHTHAR	Panchthar-Phidim NP	1	537	582	1119	333	344	677	62.0	59.1	60.5
02	PANCHTHAR	Panchthar-Tumbwa GP	1	171	170	341	67	60	127	39.2	35.3	37.2
02	PANCHTHAR	Panchthar-Yangwarak GP	1	176	179	355	120	123	243	68.2	68.7	68.5
02	PANCHTHAR Total			1999	2018	4017	1151	1122	2273	57.6	55.6	56.6
03	ILAM	Ilam-Chulachuli GP	1	175	152	327	139	122	261	79.4	80.3	79.8
03	ILAM	Ilam-Deumai NP	1	249	287	536	217	275	492	87.1	95.8	91.8
03	ILAM	Ilam-Ilam NP	1	165	178	343	140	153	293	84.8	86.0	85.4
03	ILAM	Ilam-Mai NP	1	496	566	1062	408	432	840	82.3	76.3	79.1
03	ILAM	Ilam-Maijogmai GP	1	308	316	624	204	216	420	66.2	68.4	67.3
03	ILAM	Ilam-Mangsebung GP	1	145	165	310	144	160	304	99.3	97.0	98.1
03	ILAM	Ilam-Phakphokthum GP	1	120	147	267	113	111	224	94.2	75.5	83.9
03	ILAM	Ilam-Rong GP	1	80	81	161	66	65	131	82.5	80.2	81.4
03	ILAM	Ilam-Sandakpur GP	1	87	102	189	84	82	166	96.6	80.4	87.8
03	ILAM	Ilam-Suryodaya NP	1	440	508	948	411	431	842	93.4	84.8	88.8
03	ILAM Total			2265	2502	4767	1926	2047	3973	85.0	81.8	83.3
04	JHAPA	Jhapa-Arjundhara NP	1	557	706	1263	339	360	699	60.9	51.0	55.3
04	JHAPA	Jhapa-Bahradasi GP	1	377	384	761	258	303	561	68.4	78.9	73.7
04	JHAPA	Jhapa-Bhadrapur NP	1	555	703	1258	459	617	1076	82.7	87.8	85.5
04	JHAPA	Jhapa-Birtamod NP	1	1035	1186	2221	798	875	1673	77.1	73.8	75.3
04	JHAPA	Jhapa-Buddhashanti GP	1	483	542	1025	456	524	980	94.4	96.7	95.6
04	JHAPA	Jhapa-Damak NP	1	823	944	1767	547	646	1193	66.5	68.4	67.5
04	JHAPA	Jhapa-Gauradaha NP	1	529	557	1086	491	497	988	92.8	89.2	91.0
04	JHAPA	Jhapa-Gauriganj GP	1	345	389	734	296	327	623	85.8	84.1	84.9
04	JHAPA	Jhapa-Haldibari GP	1	301	342	643	271	287	558	90.0	83.9	86.8
04	JHAPA	Jhapa-Jhapa GP	1	582	638	1220	419	467	886	72.0	73.2	72.6
04	JHAPA	Jhapa-Kachankabal GP	1	540	502	1042	388	369	757	71.9	73.5	72.6
04	JHAPA	Jhapa-Kamal GP	1	456	537	993	373	415	788	81.8	77.3	79.4
04	JHAPA	Jhapa-Kankai NP	1	408	419	827	298	270	568	73.0	64.4	68.7
04	JHAPA	Jhapa-Mechinagar NP	1	1105	1264	2369	1015	1111	2126	91.9	87.9	89.7
04	JHAPA	Jhapa-Shivasatakshi NP	1	575	641	1216	342	350	692	59.5	54.6	56.9

Percentage of new entrants in grade 1 with ECD/PPCs experiences, Flash I_2018-019

Dist_code	Dist_name	Local level_name	Province	New Enrolment in Grade 1			New Enrolment in Grade 1 with ECD/PPC Experienced			Percentage of New Enrolment in Grade 1 with ECD/PPC Experienced		
				Girls	Boys	Total	Girls	Boys	Total	Girls	Boys	Total
04	JHAPA Total			8671	9754	18425	6750	7418	14168	77.8	76.1	76.9
05	MORANG	Morang-Belbari Municipality	1	564	578	1142	372	389	761	66.0	67.3	66.6
05	MORANG	Morang-Biratnagar Metropolitan	1	1127	950	2077	833	689	1522	73.9	72.5	73.3
05	MORANG	Morang-Budhiganga Ruralmunicipality	1	428	410	838	364	323	687	85.0	78.8	82.0
05	MORANG	Morang-Dhanpalthan Ruralmunicipality	1	619	646	1265	329	292	621	53.2	45.2	49.1
05	MORANG	Morang-Gramthan Ruralmunicipality	1	264	285	549	247	283	530	93.6	99.3	96.5
05	MORANG	Morang-Jahada Ruralmunicipality	1	570	521	1091	367	325	692	64.4	62.4	63.4
05	MORANG	Morang-Kanepokhari Ruralmunicipality	1	252	247	499	172	163	335	68.3	66.0	67.1
05	MORANG	Morang-Katahari Ruralmunicipality	1	352	379	731	186	201	387	52.8	53.0	52.9
05	MORANG	Morang-Kerabari Ruralmunicipality	1	341	384	725	265	309	574	77.7	80.5	79.2
05	MORANG	Morang-Letang Municipality	1	379	376	755	316	314	630	83.4	83.5	83.4
05	MORANG	Morang-Miklajung Ruralmunicipality	1	312	325	637	166	138	304	53.2	42.5	47.7
05	MORANG	Morang-Rangeli Municipality	1	505	576	1081	328	374	702	65.0	64.9	64.9
05	MORANG	Morang-Ratuwamai Municipality	1	578	613	1191	393	393	786	68.0	64.1	66.0
05	MORANG	Morang-Sanischare Municipality	1	569	596	1165	336	323	659	59.1	54.2	56.6
05	MORANG	Morang-Sunbarshi Municipality	1	981	1167	2148	711	810	1521	72.5	69.4	70.8
05	MORANG	Morang-Sundarharicha Municipality	1	547	608	1155	395	436	831	72.2	71.7	71.9
05	MORANG	Morang-Urlabari Municipality	1	556	649	1205	453	499	952	81.5	76.9	79.0
05	MORANG Total			8944	9310	18254	6233	6261	12494	69.7	67.3	68.4
06	SUNSARI	Sunsari-Baraha NP	1	954	1071	2025	791	903	1694	82.9	84.3	83.7
06	SUNSARI	Sunsari-Barju GP	1	420	502	922	348	385	733	82.9	76.7	79.5
06	SUNSARI	Sunsari-Bhokraha GP	1	595	666	1261	345	381	726	58.0	57.2	57.6
06	SUNSARI	Sunsari-Dewanganj GP	1	465	554	1019	316	345	661	68.0	62.3	64.9
06	SUNSARI	Sunsari-Dharan NP	1	1426	1676	3102	1345	1605	2950	94.3	95.8	95.1
06	SUNSARI	Sunsari-Duhabi NP	1	886	964	1850	504	598	1102	56.9	62.0	59.6
06	SUNSARI	Sunsari-Gadhi GP	1	443	433	876	354	341	695	79.9	78.8	79.3
06	SUNSARI	Sunsari-Harinagara GP	1	876	872	1748	472	515	987	53.9	59.1	56.5
06	SUNSARI	Sunsari-Inaruwa NP	1	814	989	1803	508	638	1146	62.4	64.5	63.6
06	SUNSARI	Sunsari-Itahari NP	1	1855	2224	4079	1204	1462	2666	64.9	65.7	65.4
06	SUNSARI	Sunsari-Koshi GP	1	693	770	1463	398	439	837	57.4	57.0	57.2
06	SUNSARI	Sunsari-Ramdhuni NP	1	587	662	1249	448	480	928	76.3	72.5	74.3
06	SUNSARI Total			10014	11383	21397	7033	8092	15125	70.2	71.1	70.7
07	DHANKUTA	Dhankuta-Chaubise GP	1	200	174	374	157	154	311	78.5	88.5	83.2
07	DHANKUTA	Dhankuta-Chhathar Jorpati GP	1	165	190	355	139	155	294	84.2	81.6	82.8
07	DHANKUTA	Dhankuta-Dhankuta Np	1	345	455	800	279	394	673	80.9	86.6	84.1
07	DHANKUTA	Dhankuta-Khalsa Chhintang Sahidb	1	236	207	443	228	170	398	96.6	82.1	89.8
07	DHANKUTA	Dhankuta-Mahalaxmi Np	1	208	201	409	164	135	299	78.8	67.2	73.1
07	DHANKUTA	Dhankuta-Pakhribas Np	1	148	138	286	126	133	259	85.1	96.4	90.6
07	DHANKUTA	Dhankuta-Sanguri Gadi GP	1	185	179	364	179	165	344	96.8	92.2	94.5
07	DHANKUTA Total			1487	1544	3031	1272	1306	2578	85.5	84.6	85.1
08	TERHATHUM	Terhathum-Atharai GP	1	239	235	474	206	193	399	86.2	82.1	84.2
08	TERHATHUM	Terhathum-Chhatha GP	1	174	185	359	139	155	294	79.9	83.8	81.9
08	TERHATHUM	Terhathum-Laligurans NP	1	195	159	354	188	149	337	96.4	93.7	95.2
08	TERHATHUM	Terhathum-Menchayayem GP	1	62	83	145	62	74	136	100.0	89.2	93.8
08	TERHATHUM	Terhathum-Myanglung NP	1	241	273	514	210	238	448	87.1	87.2	87.2

Percentage of new entrants in grade 1 with ECD/PPCs experiences, Flash I_2018-019

Dist_code	Dist_name	Local level_name	Province	New Enrolment in Grade 1			New Enrolment in Grade 1 with ECD/PPC Experienced			Percentage of New Enrolment in Grade 1 with ECD/PPC Experienced		
				Girls	Boys	Total	Girls	Boys	Total	Girls	Boys	Total
08	TERHATHUM	Terhathum-Phedap GP	1	194	179	373	165	164	329	85.1	91.6	88.2
08	TERHATHUM Total			1105	1114	2219	970	973	1943	87.8	87.3	87.6
09	SANKHUWASABHA	Sankhuwasabha-Bhotkhola GP	1	116	135	251	69	84	153	59.5	62.2	61.0
09	SANKHUWASABHA	Sankhuwasabha-Chichila GP	1	391	378	769	237	233	470	60.6	61.6	61.1
09	SANKHUWASABHA	Sankhuwasabha-Chinpur NP	1	86	90	176	64	67	131	74.4	74.4	74.4
09	SANKHUWASABHA	Sankhuwasabha-Dharmadevi NP	1	195	178	373	163	164	327	83.6	92.1	87.7
09	SANKHUWASABHA	Sankhuwasabha-Khandbari NP	1	408	445	853	316	338	654	77.5	76.0	76.7
09	SANKHUWASABHA	Sankhuwasabha-Madi NP	1	116	112	228	85	75	160	73.3	67.0	70.2
09	SANKHUWASABHA	Sankhuwasabha-Makalu GP	1	232	236	468	119	114	233	51.3	48.3	49.8
09	SANKHUWASABHA	Sankhuwasabha-Panchkhapan NP	1	169	194	363	135	175	310	79.9	90.2	85.4
09	SANKHUWASABHA	Sankhuwasabha-Sabhapokhari GP	1	216	259	475	98	101	199	45.4	39.0	41.9
09	SANKHUWASABHA	Sankhuwasabha-Silichung GP	1	134	145	279	114	136	250	85.1	93.8	89.6
09	SANKHUWASABHA Total			2063	2172	4235	1400	1487	2887	67.9	68.5	68.2
10	BHOJPUR	Bhojpur-Aamchouk	1	305	313	618	178	184	362	58.4	58.8	58.6
10	BHOJPUR	Bhojpur-Arun	1	150	174	324	111	132	243	74.0	75.9	75.0
10	BHOJPUR	Bhojpur-Bhojpur	1	229	233	462	179	185	364	78.2	79.4	78.8
10	BHOJPUR	Bhojpur-Hatuwa	1	212	215	427	203	202	405	95.8	94.0	94.8
10	BHOJPUR	Bhojpur-Pauwa Dumma	1	117	104	221	115	95	210	98.3	91.3	95.0
10	BHOJPUR	Bhojpur-Ramprasad	1	143	168	311	108	123	231	75.5	73.2	74.3
10	BHOJPUR	Bhojpur-Sadananda	1	209	195	404	184	180	364	88.0	92.3	90.1
10	BHOJPUR	Bhojpur-Salpa Silichho	1	275	272	547	230	233	463	83.6	85.7	84.6
10	BHOJPUR	Bhojpur-Tyamke Mayung	1	164	140	304	136	136	272	82.9	97.1	89.5
10	BHOJPUR Total			1804	1814	3618	1444	1470	2914	80.0	81.0	80.5
11	SOLUKHUMBU	Solukhumbu-Dudhkausika GP	1	128	154	282	79	110	189	61.7	71.4	67.0
11	SOLUKHUMBU	Solukhumbu-Dudhkosi GP	1	193	184	377	164	177	341	85.0	96.2	90.5
11	SOLUKHUMBU	Solukhumbu-Khumbu Pasang Lamu	1	86	108	194	72	76	148	83.7	70.4	76.3
11	SOLUKHUMBU	Solukhumbu-Likhu Pike GP	1	48	70	118	45	54	99	93.8	77.1	83.9
11	SOLUKHUMBU	Solukhumbu-Mahakulung GP	1	126	157	283	122	134	256	96.8	85.4	90.5
11	SOLUKHUMBU	Solukhumbu-Necha Salyan GP	1	168	136	304	90	76	166	53.6	55.9	54.6
11	SOLUKHUMBU	Solukhumbu-Solu Dudhkunda NP	1	291	302	593	227	219	446	78.0	72.5	75.2
11	SOLUKHUMBU	Solukhumbu-Sotang GP	1	121	120	241	91	89	180	75.2	74.2	74.7
11	SOLUKHUMBU Total			1161	1231	2392	890	935	1825	76.7	76.0	76.3
12	OKHALDHUNGA	Okhaldhunga-Champadevi GP	1	234	225	459	121	123	244	51.7	54.7	53.2
12	OKHALDHUNGA	Okhaldhunga-Chisankhugadi GP	1	141	133	274	94	74	168	66.7	55.6	61.3
12	OKHALDHUNGA	Okhaldhunga-Khijidemba GP	1	178	194	372	87	93	180	48.9	47.9	48.4
12	OKHALDHUNGA	Okhaldhunga-Likhu GP	1	116	119	235	59	51	110	50.9	42.9	46.8
12	OKHALDHUNGA	Okhaldhunga-Manebhanjyang GP	1	155	164	319	134	117	251	86.5	71.3	78.7
12	OKHALDHUNGA	Okhaldhunga-Molung GP	1	157	148	305	76	66	142	48.4	44.6	46.6
12	OKHALDHUNGA	Okhaldhunga-Siddicharan NP	1	292	300	592	279	258	537	95.5	86.0	90.7
12	OKHALDHUNGA	Okhaldhunga-Sunkoshi GP	1	262	248	510	124	140	264	47.3	56.5	51.8
12	OKHALDHUNGA Total			1535	1531	3066	974	922	1896	63.5	60.2	61.8
13	KHOTANG	Khotang-Ainselukharka GP	1	163	181	344	126	143	269	77.3	79.0	78.2
13	KHOTANG	Khotang-Barahapokhari GP	1	295	275	570	149	158	307	50.5	57.5	53.9
13	KHOTANG	Khotang-Diprung GP	1	445	422	867	266	267	533	59.8	63.3	61.5
13	KHOTANG	Khotang-Halesi Tuwachung NP	1	538	493	1031	333	332	665	61.9	67.3	64.5
13	KHOTANG	Khotang-Jantedhunga GP	1	245	233	478	140	142	282	57.1	60.9	59.0
13	KHOTANG	Khotang-Kepilasgadi GP	1	223	210	433	91	92	183	40.8	43.8	42.3
13	KHOTANG	Khotang-Khotehang GP	1	402	355	757	248	197	445	61.7	55.5	58.8
13	KHOTANG	Khotang-Lamidanda GP	1	143	171	314	65	99	164	45.5	57.9	52.2

Percentage of new entrants in grade 1 with ECD/PPCs experiences, Flash I_2018-019

Dist_code	Dist_name	Local level_name	Province	New Enrolment in Grade 1			New Enrolment in Grade 1 with ECD/PPC Experienced			Percentage of New Enrolment in Grade 1 with ECD/PPC Experienced		
				Girls	Boys	Total	Girls	Boys	Total	Girls	Boys	Total
13	KHOTANG	Khotang-Rupakot Majhuwagadhi GP	1	689	676	1365	374	351	725	54.3	51.9	53.1
13	KHOTANG	Khotang-Sakela GP	1	193	160	353	75	81	156	38.9	50.6	44.2
13	KHOTANG Total			3336	3176	6512	1867	1862	3729	56.0	58.6	57.3
14	UDAYAPUR	Udayapur-Belaka NP	1	567	570	1137	358	368	726	63.1	64.6	63.9
14	UDAYAPUR	Udayapur-Chaudandigadhi NP	1	582	627	1209	433	390	823	74.4	62.2	68.1
14	UDAYAPUR	Udayapur-Katari NP	1	811	817	1628	546	560	1106	67.3	68.5	67.9
14	UDAYAPUR	Udayapur-Rautamai GP	1	324	353	677	188	244	432	58.0	69.1	63.8
14	UDAYAPUR	Udayapur-Sunkoshi GP	1	159	167	326	124	140	264	78.0	83.8	81.0
14	UDAYAPUR	Udayapur-Tapli GP	1	276	298	574	176	204	380	63.8	68.5	66.2
14	UDAYAPUR	Udayapur-Triyuga NP	1	1184	1342	2526	981	1138	2119	82.9	84.8	83.9
14	UDAYAPUR	Udayapur-Udayapurgadhi GP	1	420	410	830	292	282	574	69.5	68.8	69.2
14	UDAYAPUR Total			4323	4584	8907	3098	3326	6424	71.7	72.6	72.1
15	SAPTARI	Saptari-Agnisair Krishnasabran	2	284	220	504	151	127	278	53.2	57.7	55.2
15	SAPTARI	Saptari-Balan Bihul GP	2	488	476	964	383	360	743	78.5	75.6	77.1
15	SAPTARI	Saptari-Belhichapena GP	2	302	340	642	125	118	243	41.4	34.7	37.9
15	SAPTARI	Saptari-Bishnupur GP	2	547	451	998	270	223	493	49.4	49.4	49.4
15	SAPTARI	Saptari-Bodebarsain NP	2	387	387	774	356	379	735	92.0	97.9	95.0
15	SAPTARI	Saptari-Chhinamasta GP	2	457	410	867	355	369	724	77.7	90.0	83.5
15	SAPTARI	Saptari-Dakneshwari NP	2	712	714	1426	466	457	923	65.4	64.0	64.7
15	SAPTARI	Saptari-Hanumannagar Kankalini NP	2	491	518	1009	295	294	589	60.1	56.8	58.4
15	SAPTARI	Saptari-Kanchanrup NP	2	585	606	1191	348	362	710	59.5	59.7	59.6
15	SAPTARI	Saptari-Khadak NP	2	411	346	757	200	150	350	48.7	43.4	46.2
15	SAPTARI	Saptari-Mahadewa GP	2	623	633	1256	467	419	886	75.0	66.2	70.5
15	SAPTARI	Saptari-Rajbiraj NP	2	274	229	503	124	113	237	45.3	49.3	47.1
15	SAPTARI	Saptari-Rupani GP	2	147	167	314	111	121	232	75.5	72.5	73.9
15	SAPTARI	Saptari-Saptakoshi NP	2	492	505	997	316	301	617	64.2	59.6	61.9
15	SAPTARI	Saptari-Shambhunath NP	2	424	346	770	314	235	549	74.1	67.9	71.3
15	SAPTARI	Saptari-Surunga NP	2	405	350	755	327	299	626	80.7	85.4	82.9
15	SAPTARI	Saptari-Tilathi Koiladi	2	171	100	271	55	55	110	32.2	55.0	40.6
15	SAPTARI	Saptari-Tirahut GP	2	227	193	420	189	174	363	83.3	90.2	86.4
15	SAPTARI Total			7427	6991	14418	4852	4556	9408	65.3	65.2	65.3
16	SIRAHA	Siraha-Arnama GP	2	417	415	832	343	341	684	82.3	82.2	82.2
16	SIRAHA	Siraha-Aurahi GP	2	313	384	697	161	186	347	51.4	48.4	49.8
16	SIRAHA	Siraha-Bariyarpatti GP	2	557	580	1137	284	355	639	51.0	61.2	56.2
16	SIRAHA	Siraha-Bhagawanpur GP	2	345	418	763	314	373	687	91.0	89.2	90.0
16	SIRAHA	Siraha-Bishnupur GP	2	492	590	1082	311	382	693	63.2	64.7	64.0
16	SIRAHA	Siraha-Dhangadhimai NP	2	913	1115	2028	672	880	1552	73.6	78.9	76.5
16	SIRAHA	Siraha-Golbazaar NP	2	1116	1357	2473	644	735	1379	57.7	54.2	55.8
16	SIRAHA	Siraha-Kalyanpur NP	2	969	1028	1997	608	672	1280	62.7	65.4	64.1
16	SIRAHA	Siraha-Karjanha GP	2	689	811	1500	345	529	874	50.1	65.2	58.3
16	SIRAHA	Siraha-Lahan NP	2	1675	2309	3984	834	1185	2019	49.8	51.3	50.7
16	SIRAHA	Siraha-Laxmipur Patari GP	2	405	529	934	230	306	536	56.8	57.8	57.4
16	SIRAHA	Siraha-Mirchaiya NP	2	1022	1406	2428	599	825	1424	58.6	58.7	58.6
16	SIRAHA	Siraha-Naraha GP	2	332	420	752	240	297	537	72.3	70.7	71.4
16	SIRAHA	Siraha-Navarajpur GP	2	355	389	744	286	323	609	80.6	83.0	81.9
16	SIRAHA	Siraha-Sakhuwanankarkatti GP	2	319	349	668	208	195	403	65.2	55.9	60.3

Percentage of new entrants in grade 1 with ECD/PPCs experiences, Flash I_2018-019

Dist_code	Dist_name	Local level_name	Province	New Enrolment in Grade 1			New Enrolment in Grade 1 with ECD/PPC Experienced			Percentage of New Enrolment in Grade 1 with ECD/PPC Experienced		
				Girls	Boys	Total	Girls	Boys	Total	Girls	Boys	Total
16	SIRAHA	Siraha-Siraha NP	2	1670	2198	3868	987	1218	2205	59.1	55.4	57.0
16	SIRAHA	Siraha-Sukhipur GP	2	618	728	1346	435	537	972	70.4	73.8	72.2
16	SIRAHA Total			12207	15026	27233	7501	9339	16840	61.4	62.2	61.8
17	DHANUSHA	Dhanusha-Aaurahi GP	2	302	315	617	245	246	491	81.1	78.1	79.6
17	DHANUSHA	Dhanusha-Bateshwar GP	2	399	452	851	231	258	489	57.9	57.1	57.5
17	DHANUSHA	Dhanusha-Bideha NP	2	505	490	995	342	331	673	67.7	67.6	67.6
17	DHANUSHA	Dhanusha-Dhanaugi GP	2	713	717	1430	429	412	841	60.2	57.5	58.8
17	DHANUSHA	Dhanusha-Dhanushadham NP	2	188	184	372	55	63	118	29.3	34.2	31.7
17	DHANUSHA	Dhanusha-Ganeshman Charnath N	2	646	621	1267	416	401	817	64.4	64.6	64.5
17	DHANUSHA	Dhanusha-Hanshapur GP	2	425	441	866	241	230	471	56.7	52.2	54.4
17	DHANUSHA	Dhanusha-Janak Nandani GP	2	716	621	1337	463	474	937	64.7	76.3	70.1
17	DHANUSHA	Dhanusha-Janakpur NP	2	444	390	834	217	206	423	48.9	52.8	50.7
17	DHANUSHA	Dhanusha-Kamala Siddhidatri GP	2	1837	2032	3869	594	696	1290	32.3	34.3	33.3
17	DHANUSHA	Dhanusha-Kshireshwarnath NP	2	344	365	709	237	240	477	68.9	65.8	67.3
17	DHANUSHA	Dhanusha-Laxminiya GP	2	279	269	548	173	164	337	62.0	61.0	61.5
17	DHANUSHA	Dhanusha-Mithila Bihari GP	2	373	316	689	276	247	523	74.0	78.2	75.9
17	DHANUSHA	Dhanusha-Mithila NP	2	496	585	1081	329	287	616	66.3	49.1	57.0
17	DHANUSHA	Dhanusha-Mukhiyapatti Musarniya	2	252	268	520	210	175	385	83.3	65.3	74.0
17	DHANUSHA	Dhanusha-Nagarain NP	2	331	314	645	304	305	609	91.8	97.1	94.4
17	DHANUSHA	Dhanusha-Sabaila NP	2	651	637	1288	311	307	618	47.8	48.2	48.0
17	DHANUSHA	Dhanusha-Sahidnagar NP	2	787	761	1548	359	371	730	45.6	48.8	47.2
17	DHANUSHA Total			9688	9778	19466	5432	5413	10845	56.1	55.4	55.7
18	MAHOTTARI	Mahottari-Aurahi NP	2	472	387	859	261	233	494	55.3	60.2	57.5
18	MAHOTTARI	Mahottari-Balwa NP	2	794	733	1527	396	355	751	49.9	48.4	49.2
18	MAHOTTARI	Mahottari-Bardibas NP	2	725	728	1453	657	645	1302	90.6	88.6	89.6
18	MAHOTTARI	Mahottari-Bhangaha NP	2	659	568	1227	469	429	898	71.2	75.5	73.2
18	MAHOTTARI	Mahottari-Ekdara GP	2	505	550	1055	316	340	656	62.6	61.8	62.2
18	MAHOTTARI	Mahottari-Gaushala NP	2	1227	1228	2455	592	706	1298	48.2	57.5	52.9
18	MAHOTTARI	Mahottari-Jaleshwar NP	2	997	1141	2138	479	650	1129	48.0	57.0	52.8
18	MAHOTTARI	Mahottari-Loharpatti NP	2	622	551	1173	443	414	857	71.2	75.1	73.1
18	MAHOTTARI	Mahottari-Mahottari GP	2	297	283	580	157	143	300	52.9	50.5	51.7
18	MAHOTTARI	Mahottari-Manara Siswa NP	2	598	524	1122	338	340	678	56.5	64.9	60.4
18	MAHOTTARI	Mahottari-Mathiyani NP	2	391	331	722	259	249	508	66.2	75.2	70.4
18	MAHOTTARI	Mahottari-Pipara GP	2	586	567	1153	283	268	551	48.3	47.3	47.8
18	MAHOTTARI	Mahottari-Ram Gopalpur NP	2	577	705	1282	308	327	635	53.4	46.4	49.5

Percentage of new entrants in grade 1 with ECD/PPCs experiences, Flash I_2018-019

Dist_code	Dist_name	Local level_name	Province	New Enrolment in Grade 1			New Enrolment in Grade 1 with ECD/PPC Experienced			Percentage of New Enrolment in Grade 1 with ECD/PPC Experienced		
				Girls	Boys	Total	Girls	Boys	Total	Girls	Boys	Total
18	MAHOTTARI	Mahottari-Samsi GP	2	831	863	1694	426	487	913	51.3	56.4	53.9
18	MAHOTTARI	Mahottari-Sonama GP	2	616	571	1187	384	400	784	62.3	70.1	66.0
18	MAHOTTARI Total			9897	9730	19627	5768	5986	11754	58.3	61.5	59.9
19	SARLAHI	Sarlahi-Bagmati NP	2	438	432	870	315	323	638	71.9	74.8	73.3
19	SARLAHI	Sarlahi-Balara NP	2	664	702	1366	329	345	674	49.5	49.1	49.3
19	SARLAHI	Sarlahi-Barahathawa NP	2	1038	864	1902	424	389	813	40.8	45.0	42.7
19	SARLAHI	Sarlahi-Basbariya Rural Municipality	2	534	426	960	377	340	717	70.6	79.8	74.7
19	SARLAHI	Sarlahi-Bishnupur GP	2	417	359	776	227	219	446	54.4	61.0	57.5
19	SARLAHI	Sarlahi-Brahmapuri GP	2	503	506	1009	329	325	654	65.4	64.2	64.8
19	SARLAHI	Sarlahi-Chandranagar GP	2	382	321	703	278	257	535	72.8	80.1	76.1
19	SARLAHI	Sarlahi-Chhakraghata GP	2	465	414	879	222	207	429	47.7	50.0	48.8
19	SARLAHI	Sarlahi-Dhankaul GP	2	347	338	685	169	160	329	48.7	47.3	48.0
19	SARLAHI	Sarlahi-Godaita NP	2	1019	951	1970	509	571	1080	50.0	60.0	54.8
19	SARLAHI	Sarlahi-Harion NP	2	609	587	1196	309	303	612	50.7	51.6	51.2
19	SARLAHI	Sarlahi-Haripur NP	2	491	320	811	247	131	378	50.3	40.9	46.6
19	SARLAHI	Sarlahi-Haripurwa NP	2	323	321	644	294	279	573	91.0	86.9	89.0
19	SARLAHI	Sarlahi-Ishwarpur NP	2	782	741	1523	533	503	1036	68.2	67.9	68.0
19	SARLAHI	Sarlahi-Kabilashi GP	2	583	454	1037	378	356	734	64.8	78.4	70.8
19	SARLAHI	Sarlahi-Kaudena Rural Municipality	2	599	417	1016	252	239	491	42.1	57.3	48.3
19	SARLAHI	Sarlahi-Lalbandi NP	2	684	682	1366	357	327	684	52.2	47.9	50.1
19	SARLAHI	Sarlahi-Malangwa NP	2	608	612	1220	342	335	677	56.3	54.7	55.5
19	SARLAHI	Sarlahi-Parsa Rural Municipality	2	295	195	490	244	170	414	82.7	87.2	84.5
19	SARLAHI	Sarlahi-Ramnagar GP	2	508	461	969	309	286	595	60.8	62.0	61.4
19	SARLAHI Total			11289	10103	21392	6444	6065	12509	57.1	60.0	58.5
20	SINDHULI	Sindhuli-Dudhouli NP	3	1073	1105	2178	590	651	1241	55.0	58.9	57.0
20	SINDHULI	Sindhuli-Ghyanglekh GP	3	280	266	546	118	112	230	42.1	42.1	42.1
20	SINDHULI	Sindhuli-Golanjor GP	3	352	393	745	211	174	385	59.9	44.3	51.7
20	SINDHULI	Sindhuli-Hariharpurgadhi GP	3	518	468	986	349	312	661	67.4	66.7	67.0
20	SINDHULI	Sindhuli-Kamalamai NP	3	880	965	1845	509	618	1127	57.8	64.0	61.1
20	SINDHULI	Sindhuli-Marin GP	3	501	505	1006	322	359	681	64.3	71.1	67.7
20	SINDHULI	Sindhuli-Phikkal GP	3	481	422	903	259	205	464	53.8	48.6	51.4
20	SINDHULI	Sindhuli-Sunkoshi GP	3	256	285	541	124	140	264	48.4	49.1	48.8
20	SINDHULI	Sindhuli-Tinpatan GP	3	537	527	1064	359	385	744	66.9	73.1	69.9
20	SINDHULI Total			4878	4936	9814	2841	2956	5797	58.2	59.9	59.1
21	RAMECHHAP	Ramechhap-Doramba GP	3	128	133	261	96	117	213	75.0	88.0	81.6
21	RAMECHHAP	Ramechhap-Gokul Ganga GP	3	168	132	300	161	128	289	95.8	97.0	96.3
21	RAMECHHAP	Ramechhap-Khada Devi GP	3	229	177	406	160	126	286	69.9	71.2	70.4
21	RAMECHHAP	Ramechhap-Likhu GP	3	231	208	439	131	131	262	56.7	63.0	59.7
21	RAMECHHAP	Ramechhap-Manthali NP	3	392	405	797	307	344	651	78.3	84.9	81.7
21	RAMECHHAP	Ramechhap-Ramechhap NP	3	237	249	486	222	231	453	93.7	92.8	93.2
21	RAMECHHAP	Ramechhap-Sunapati GP	3	167	147	314	126	107	233	75.4	72.8	74.2
21	RAMECHHAP	Ramechhap-Uma Kunda GP	3	155	143	298	112	101	213	72.3	70.6	71.5
21	RAMECHHAP Total			1707	1594	3301	1315	1285	2600	77.0	80.6	78.8
22	DOLAKHA	Dolakha-Baiteshor GP	3	169	175	344	112	126	238	66.3	72.0	69.2
22	DOLAKHA	Dolakha-Bhimeshor NP	3	316	395	711	300	324	624	94.9	82.0	87.8
22	DOLAKHA	Dolakha-Bigu GP	3	241	221	462	159	125	284	66.0	56.6	61.5
22	DOLAKHA	Dolakha-Gaurisankar GP	3	221	212	433	149	148	297	67.4	69.8	68.6
22	DOLAKHA	Dolakha-Jiri NP	3	143	196	339	106	130	236	74.1	66.3	69.6

Percentage of new entrants in grade 1 with ECD/PPCs experiences, Flash I_2018-019

Dist_code	Dist_name	Local level_name	Province	New Enrolment in Grade 1			New Enrolment in Grade 1 with ECD/PPC Experienced			Percentage of New Enrolment in Grade 1 with ECD/PPC Experienced		
				Girls	Boys	Total	Girls	Boys	Total	Girls	Boys	Total
22	DOLAKHA	Dolakha-Kalinchock GP	3	281	247	528	268	227	495	95.4	91.9	93.8
22	DOLAKHA	Dolakha-Melung GP	3	190	176	366	172	152	324	90.5	86.4	88.5
22	DOLAKHA	Dolakha-Sailung GP	3	166	133	299	120	83	203	72.3	62.4	67.9
22	DOLAKHA	Dolakha-Tamakoshi GP	3	141	145	286	120	118	238	85.1	81.4	83.2
22	DOLAKHA Total			1868	1900	3768	1506	1433	2939	80.6	75.4	78.0
23	SINDHUPALCHOK	Sindhupalchowk-Balephi GP	3	185	178	363	152	162	314	82.2	91.0	86.5
23	SINDHUPALCHOK	Sindhupalchowk-Barhabise NP	3	269	271	540	250	263	513	92.9	97.0	95.0
23	SINDHUPALCHOK	Sindhupalchowk-Bhotekoshi GP	3	170	126	296	104	89	193	61.2	70.6	65.2
23	SINDHUPALCHOK	Sindhupalchowk-Chautara Sangach	3	350	359	709	340	341	681	97.1	95.0	96.1
23	SINDHUPALCHOK	Sindhupalchowk-Helambu GP	3	191	240	431	125	173	298	65.4	72.1	69.1
23	SINDHUPALCHOK	Sindhupalchowk-Indrawati GP	3	392	345	737	295	286	581	75.3	82.9	78.8
23	SINDHUPALCHOK	Sindhupalchowk-Jugal GP	3	407	358	765	226	196	422	55.5	54.7	55.2
23	SINDHUPALCHOK	Sindhupalchowk-Lisankhupakhar G	3	77	89	166	68	69	137	88.3	77.5	82.5
23	SINDHUPALCHOK	Sindhupalchowk-Melamchi NP	3	644	542	1186	392	399	791	60.9	73.6	66.7
23	SINDHUPALCHOK	Sindhupalchowk-Panchpokhari Tha	3	294	275	569	262	212	474	89.1	77.1	83.3
23	SINDHUPALCHOK	Sindhupalchowk-Sunkoshi GP	3	147	150	297	124	140	264	84.4	93.3	88.9
23	SINDHUPALCHOK	Sindhupalchowk-Tripurasundari GP	3	112	114	226	99	94	193	88.4	82.5	85.4
23	SINDHUPALCHOK Total			3238	3047	6285	2437	2424	4861	75.3	79.6	77.3
24	KAVREPALANCHOK	Kavrepalanchowk-Banepa NP	3	490	584	1074	364	404	768	74.3	69.2	71.5
24	KAVREPALANCHOK	Kavrepalanchowk-Bethanchowk GF	3	157	141	298	85	53	138	54.1	37.6	46.3
24	KAVREPALANCHOK	Kavrepalanchowk-Bhumlu GP	3	140	154	294	79	102	181	56.4	66.2	61.6
24	KAVREPALANCHOK	Kavrepalanchowk-Chaurideurali GF	3	91	88	179	55	62	117	60.4	70.5	65.4
24	KAVREPALANCHOK	Kavrepalanchowk-Dhulikhel NP	3	269	304	573	225	220	445	83.6	72.4	77.7
24	KAVREPALANCHOK	Kavrepalanchowk-Khanikhola GP	3	192	186	378	157	147	304	81.8	79.0	80.4
24	KAVREPALANCHOK	Kavrepalanchowk-Mahabharat GP	3	328	307	635	191	199	390	58.2	64.8	61.4
24	KAVREPALANCHOK	Kavrepalanchowk-Mandandeupur N	3	253	272	525	181	181	362	71.5	66.5	69.0
24	KAVREPALANCHOK	Kavrepalanchowk-Namobuddha NF	3	197	186	383	157	146	303	79.7	78.5	79.1
24	KAVREPALANCHOK	Kavrepalanchowk-Panauti NP	3	371	445	816	214	207	421	57.7	46.5	51.6
24	KAVREPALANCHOK	Kavrepalanchowk-Panchkhal NP	3	293	335	628	289	273	562	98.6	81.5	89.5
24	KAVREPALANCHOK	Kavrepalanchowk-Roshi GP	3	292	255	547	283	234	517	96.9	91.8	94.5
24	KAVREPALANCHOK	Kavrepalanchowk-Timal GP	3	121	135	256	104	114	218	86.0	84.4	85.2
24	KAVREPALANCHOK Total			3194	3392	6586	2384	2342	4726	74.6	69.0	71.8
25	LALITPUR	Lalitput-Bagmati GP	3	116	138	254	113	113	226	97.4	81.9	89.0
25	LALITPUR	Lalitput-Godawari NP	3	724	870	1594	567	685	1252	78.3	78.7	78.5
25	LALITPUR	Lalitput-Konjyosom GP	3	101	105	206	98	92	190	97.0	87.6	92.2
25	LALITPUR	Lalitput-Lalitpur NP	3	2716	3124	5840	2294	2538	4832	84.5	81.2	82.7
25	LALITPUR	Lalitput-Mahalaxmi NP	3	742	916	1658	715	813	1528	96.4	88.8	92.2
25	LALITPUR	Lalitput-Mahankal GP	3	57	58	115	40	49	89	70.2	84.5	77.4
25	LALITPUR Total			4456	5211	9667	3827	4290	8117	85.9	82.3	84.0
26	BHAKTAPUR	Bhaktapur-Bhaktapur NP	3	897	1092	1989	643	780	1423	71.7	71.4	71.5
26	BHAKTAPUR	Bhaktapur-Changunarayan NP	3	398	486	884	321	385	706	80.7	79.2	79.9
26	BHAKTAPUR	Bhaktapur-Madhyapur Thimi NP	3	778	912	1690	659	791	1450	84.7	86.7	85.8
26	BHAKTAPUR	Bhaktapur-Suryabinayak NP	3	824	992	1816	799	911	1710	97.0	91.8	94.2
26	BHAKTAPUR Total			2897	3482	6379	2422	2867	5289	83.6	82.3	82.9
27	KATHMANDU	Kathmandu-Budhanilkantha NP	3	1430	1873	3303	992	1380	2372	69.4	73.7	71.8
27	KATHMANDU	Kathmandu-Chandragiri NP	3	1028	1324	2352	735	937	1672	71.5	70.8	71.1
27	KATHMANDU	Kathmandu-Daxinkali NP	3	191	336	527	130	215	345	68.1	64.0	65.5
27	KATHMANDU	Kathmandu-Gokarneshwor NP	3	1608	1894	3502	1021	1164	2185	63.5	61.5	62.4
27	KATHMANDU	Kathmandu-Kageshwori Manohara	3	975	1203	2178	736	887	1623	75.5	73.7	74.5
27	KATHMANDU	Kathmandu-Kathmandu NP	3	6571	8435	15006	2327	2943	5270	35.4	34.9	35.1

Percentage of new entrants in grade 1 with ECD/PPCs experiences, Flash I_2018-019

Dist_code	Dist_name	Local level_name	Province	New Enrolment in Grade 1			New Enrolment in Grade 1 with ECD/PPC Experienced			Percentage of New Enrolment in Grade 1 with ECD/PPC Experienced		
				Girls	Boys	Total	Girls	Boys	Total	Girls	Boys	Total
27	KATHMANDU	Kathmandu-Kirtipur NP	3	574	737	1311	333	394	727	58.0	53.5	55.5
27	KATHMANDU	Kathmandu-Nagarjuna NP	3	701	936	1637	378	500	878	53.9	53.4	53.6
27	KATHMANDU	Kathmandu-Shankharapur NP	3	228	259	487	168	215	383	73.7	83.0	78.6
27	KATHMANDU	Kathmandu-Tarkeshwor NP	3	1189	1511	2700	995	1235	2230	83.7	81.7	82.6
27	KATHMANDU	Kathmandu-Tokha NP	3	1423	1736	3159	724	897	1621	50.9	51.7	51.3
27	KATHMANDU Total			15918	20244	36162	8539	10767	19306	53.6	53.2	53.4
28	NUWAKOT	Nuwakot-Belkotgadi NP	3	375	383	758	362	375	737	96.5	97.9	97.2
28	NUWAKOT	Nuwakot-Bidur NP	3	636	625	1261	438	367	805	68.9	58.7	63.8
28	NUWAKOT	Nuwakot-Dupcheshwor GP	3	386	473	859	303	325	628	78.5	68.7	73.1
28	NUWAKOT	Nuwakot-Kakani GP	3	272	278	550	258	216	474	94.9	77.7	86.2
28	NUWAKOT	Nuwakot-Kispang GP	3	108	88	196	77	74	151	71.3	84.1	77.0
28	NUWAKOT	Nuwakot-Likhu GP	3	183	203	386	59	51	110	32.2	25.1	28.5
28	NUWAKOT	Nuwakot-Meghang GP	3	151	129	280	142	119	261	94.0	92.2	93.2
28	NUWAKOT	Nuwakot-Panchakanya GP	3	152	132	284	119	118	237	78.3	89.4	83.5
28	NUWAKOT	Nuwakot-Shivapuri GP	3	210	187	397	173	142	315	82.4	75.9	79.3
28	NUWAKOT	Nuwakot-Suryagadi GP	3	254	237	491	207	166	373	81.5	70.0	76.0
28	NUWAKOT	Nuwakot-Tadi GP	3	314	241	555	214	165	379	68.2	68.5	68.3
28	NUWAKOT	Nuwakot-Tarkeshwor GP	3	176	161	337	161	139	300	91.5	86.3	89.0
28	NUWAKOT Total			3217	3137	6354	2513	2257	4770	78.1	71.9	75.1
29	RASUWA	Rasuwa-Gosaikunda GP	3	102	89	191	31	47	78	30.4	52.8	40.8
29	RASUWA	Rasuwa-Kalika GP	3	95	96	191	82	93	175	86.3	96.9	91.6
29	RASUWA	Rasuwa-Naukunda GP	3	168	156	324	151	148	299	89.9	94.9	92.3
29	RASUWA	Rasuwa-Parwatikunda GP	3	42	34	76	27	15	42	64.3	44.1	55.3
29	RASUWA	Rasuwa-Uttargaya GP	3	83	86	169	59	58	117	71.1	67.4	69.2
29	RASUWA Total			490	461	951	350	361	711	71.4	78.3	74.8
30	DHADING	Dhading-Benighat Rorang GP	3	718	794	1512	372	404	776	51.8	50.9	51.3
30	DHADING	Dhading-Dhunibesi NP	3	295	347	642	230	240	470	78.0	69.2	73.2
30	DHADING	Dhading-Gajuri GP	3	447	510	957	345	337	682	77.2	66.1	71.3
30	DHADING	Dhading-Galchi GP	3	258	287	545	216	244	460	83.7	85.0	84.4
30	DHADING	Dhading-Ganga Jamuna GP	3	155	171	326	128	159	287	82.6	93.0	88.0
30	DHADING	Dhading-Jwalamukhi GP	3	193	158	351	161	154	315	83.4	97.5	89.7
30	DHADING	Dhading-Khaniyabash GP	3	96	98	194	67	76	143	69.8	77.6	73.7
30	DHADING	Dhading-Neelakantha NP	3	84	86	170	69	73	142	82.1	84.9	83.5
30	DHADING	Dhading-Netrawati GP	3	644	670	1314	599	529	1128	93.0	79.0	85.8
30	DHADING	Dhading-Rubivalley GP	3	175	121	296	106	103	209	60.6	85.1	70.6
30	DHADING	Dhading-Shiddhalekh GP	3	193	181	374	80	68	148	41.5	37.6	39.6
30	DHADING	Dhading-Thakre GP	3	327	334	661	226	240	466	69.1	71.9	70.5
30	DHADING	Dhading-Tripurasundry GP	3	177	194	371	99	94	193	55.9	48.5	52.0
30	DHADING Total			3762	3951	7713	2698	2721	5419	71.7	68.9	70.3
31	MAKWANPUR	Makwanpur-Bagmati GP	3	510	506	1016	317	343	660	62.2	67.8	65.0
31	MAKWANPUR	Makwanpur-Bakaiya GP	3	762	674	1436	613	528	1141	80.4	78.3	79.5
31	MAKWANPUR	Makwanpur-Bhimphedi GP	3	231	251	482	167	178	345	72.3	70.9	71.6
31	MAKWANPUR	Makwanpur-Hetauda NP	3	1606	1885	3491	894	1004	1898	55.7	53.3	54.4
31	MAKWANPUR	Makwanpur-Indrasarowar NP	3	140	112	252	103	94	197	73.6	83.9	78.2

Percentage of new entrants in grade 1 with ECD/PPCs experiences, Flash I_2018-019

Dist_code	Dist_name	Local level_name	Province	New Enrolment in Grade 1			New Enrolment in Grade 1 with ECD/PPC Experienced			Percentage of New Enrolment in Grade 1 with ECD/PPC Experienced		
				Girls	Boys	Total	Girls	Boys	Total	Girls	Boys	Total
31	MAKWANPUR	Makwanpur-Kailash GP	3	402	454	856	371	381	752	92.3	83.9	87.9
31	MAKWANPUR	Makwanpur-Makwanpurgadhi GP	3	315	381	696	239	296	535	75.9	77.7	76.9
31	MAKWANPUR	Makwanpur-Manahari GP	3	385	450	835	297	294	591	77.1	65.3	70.8
31	MAKWANPUR	Makwanpur-Raksirang GP	3	413	423	836	319	300	619	77.2	70.9	74.0
31	MAKWANPUR	Makwanpur-Thaha NP	3	441	477	918	262	301	563	59.4	63.1	61.3
31	MAKWANPUR Total			5205	5613	10818	3582	3719	7301	68.8	66.3	67.5
32	RAUTAHAT	Rautahat-Baudhimai GP	2	464	365	829	239	221	460	51.5	60.5	55.5
32	RAUTAHAT	Rautahat-Birindaban GP	2	529	556	1085	402	442	844	76.0	79.5	77.8
32	RAUTAHAT	Rautahat-Chandrapur NP	2	592	533	1125	414	380	794	69.9	71.3	70.6
32	RAUTAHAT	Rautahat-Dewahi Gonahi GP	2	454	424	878	245	256	501	54.0	60.4	57.1
32	RAUTAHAT	Rautahat-Durga Bhagwati GP	2	377	309	686	190	179	369	50.4	57.9	53.8
32	RAUTAHAT	Rautahat-Fathuha Bijaypur GP	2	581	578	1159	278	320	598	47.8	55.4	51.6
32	RAUTAHAT	Rautahat-Gadhimai GP	2	774	870	1644	449	508	957	58.0	58.4	58.2
32	RAUTAHAT	Rautahat-Garuda NP	2	487	494	981	357	392	749	73.3	79.4	76.4
32	RAUTAHAT	Rautahat-Gaur NP	2	721	660	1381	492	489	981	68.2	74.1	71.0
32	RAUTAHAT	Rautahat-Gujara GP	2	590	559	1149	390	426	816	66.1	76.2	71.0
32	RAUTAHAT	Rautahat-Isnatha GP	2	644	623	1267	315	306	621	48.9	49.1	49.0
32	RAUTAHAT	Rautahat-Kathariya GP	2	793	724	1517	423	453	876	53.3	62.6	57.7
32	RAUTAHAT	Rautahat-Madhavnarayan GP	2	380	277	657	266	245	511	70.0	88.4	77.8
32	RAUTAHAT	Rautahat-Maulapur GP	2	693	684	1377	314	319	633	45.3	46.6	46.0
32	RAUTAHAT	Rautahat-Paroha GP	2	329	356	685	217	220	437	66.0	61.8	63.8
32	RAUTAHAT	Rautahat-Rajdevi Municipality	2	754	657	1411	480	478	958	63.7	72.8	67.9
32	RAUTAHAT	Rautahat-Rajpur GP	2	668	762	1430	432	460	892	64.7	60.4	62.4
32	RAUTAHAT	Rautahat-Yamunamai Rural Municipality	2	382	347	729	234	219	453	61.3	63.1	62.1
32	RAUTAHAT Total			10212	9778	19990	6137	6313	12450	60.1	64.6	62.3
33	BARA	Bara-Adarsha Kotwal Rural Municipality	2	528	531	1059	415	379	794	78.6	71.4	75.0
33	BARA	Bara-Baragadhi Rural Municipality	2	355	342	697	299	276	575	84.2	80.7	82.5
33	BARA	Bara-Devtaal Rural Municipality	2	233	211	444	179	173	352	76.8	82.0	79.3
33	BARA	Bara-Jitpursimara Sub-Metropolitan City	2	385	369	754	265	265	530	68.8	71.8	70.3
33	BARA	Bara-Kalaiya Sub-Metropolitan City	2	1512	1617	3129	1203	1171	2374	79.6	72.4	75.9
33	BARA	Bara-Karaiyamai Rural Municipality	2	1346	1244	2590	1129	941	2070	83.9	75.6	79.9
33	BARA	Bara-Kolhawi Municipality	2	536	505	1041	448	422	870	83.6	83.6	83.6
33	BARA	Bara-Mahagadhimai Municipality	2	412	420	832	377	339	716	91.5	80.7	86.1
33	BARA	Bara-Nijgadh Municipality	2	665	542	1207	437	371	808	65.7	68.5	66.9
33	BARA	Bara-Pachrauta Municipality	2	572	569	1141	400	379	779	69.9	66.6	68.3
33	BARA	Bara-Parwanipur Rural Municipality	2	729	695	1424	438	412	850	60.1	59.3	59.7
33	BARA	Bara-Pheta Rural Municipality	2	218	240	458	179	193	372	82.1	80.4	81.2
33	BARA	Bara-Prasauni Rural Municipality	2	554	467	1021	430	406	836	77.6	86.9	81.9
33	BARA	Bara-Simraungadh Municipality	2	143	170	313	117	131	248	81.8	77.1	79.2
33	BARA	Bara-Subarna Rural Municipality	2	1112	938	2050	572	520	1092	51.4	55.4	53.3
33	BARA	Bara-Vishrampur Rural Municipality	2	797	789	1586	368	393	761	46.2	49.8	48.0
33	BARA Total			10097	9649	19746	7256	6771	14027	71.9	70.2	71.0
34	PARSA	Parsa-Bahudarmai GP	2	403	369	772	288	296	584	71.5	80.2	75.6
34	PARSA	Parsa-Bindabasini GP	2	410	314	724	275	265	540	67.1	84.4	74.6
34	PARSA	Parsa-Birgunj Metropolitan City	2	2733	2378	5111	1420	1260	2680	52.0	53.0	52.4
34	PARSA	Parsa-Chhipaharmai GP	2	380	440	820	348	359	707	91.6	81.6	86.2
34	PARSA	Parsa-Dhobini GP	2	297	213	510	165	92	257	55.6	43.2	50.4
34	PARSA	Parsa-Jagarnathpur GP	2	485	435	920	256	286	542	52.8	65.7	58.9
34	PARSA	Parsa-Jirabhawani Rural Municipality	2	287	263	550	94	87	181	32.8	33.1	32.9

Percentage of new entrants in grade 1 with ECD/PPCs experiences, Flash I_2018-019

Dist_code	Dist_name	Local level_name	Province	New Enrolment in Grade 1			New Enrolment in Grade 1 with ECD/PPC Experienced			Percentage of New Enrolment in Grade 1 with ECD/PPC Experienced		
				Girls	Boys	Total	Girls	Boys	Total	Girls	Boys	Total
34	PARSA	Parsa-Kalikamai Rural Municipality	2	334	291	625	167	167	334	50.0	57.4	53.4
34	PARSA	Parsa-Pakahamainpur GP	2	236	189	425	76	65	141	32.2	34.4	33.2
34	PARSA	Parsa-Parsagadhi GP	2	583	530	1113	537	494	1031	92.1	93.2	92.6
34	PARSA	Parsa-Paterwa Sugauli GP	2	418	405	823	211	209	420	50.5	51.6	51.0
34	PARSA	Parsa-Pokhariya NP	2	569	467	1036	348	327	675	61.2	70.0	65.2
34	PARSA	Parsa-Sakhuwa Prasauni GP	2	652	479	1131	512	397	909	78.5	82.9	80.4
34	PARSA	Parsa-Thori Rural Municipality	2	213	164	377	119	106	225	55.9	64.6	59.7
34	PARSA Total			8000	6937	14937	4816	4410	9226	60.2	63.6	61.8
35	CHITWAN	Chitwan-Bharatpur NP	3	2951	3865	6816	1813	2292	4105	61.4	59.3	60.2
35	CHITWAN	Chitwan-Ichchhakamana GP	3	473	446	919	344	342	686	72.7	76.7	74.6
35	CHITWAN	Chitwan-Kalika NP	3	523	688	1211	509	651	1160	97.3	94.6	95.8
35	CHITWAN	Chitwan-Khairahani NP	3	481	581	1062	346	396	742	71.9	68.2	69.9
35	CHITWAN	Chitwan-Madi NP	3	420	412	832	376	372	748	89.5	90.3	89.9
35	CHITWAN	Chitwan-Rapti NP	3	683	807	1490	501	590	1091	73.4	73.1	73.2
35	CHITWAN	Chitwan-Ratnanagar NP	3	779	999	1778	670	860	1530	86.0	86.1	86.1
35	CHITWAN Total			6310	7798	14108	4559	5503	10062	72.3	70.6	71.3
36	GORKHA	Gorkha-Aarughat GP	4	157	206	363	127	165	292	80.9	80.1	80.4
36	GORKHA	Gorkha-Ajirkot GP	4	112	104	216	109	75	184	97.3	72.1	85.2
36	GORKHA	Gorkha-Bhimisen GP	4	159	151	310	142	127	269	89.3	84.1	86.8
36	GORKHA	Gorkha-Chum Nubri GP	4	114	98	212	80	65	145	70.2	66.3	68.4
36	GORKHA	Gorkha-Dharche GP	4	138	124	262	131	118	249	94.9	95.2	95.0
36	GORKHA	Gorkha-Gandaki GP	4	225	194	419	144	144	288	64.0	74.2	68.7
36	GORKHA	Gorkha-Gorkha NP	4	503	625	1128	363	528	891	72.2	84.5	79.0
36	GORKHA	Gorkha-Palungtar NP	4	298	310	608	174	188	362	58.4	60.6	59.5
36	GORKHA	Gorkha-Shahid Lakhan GP	4	171	188	359	113	136	249	66.1	72.3	69.4
36	GORKHA	Gorkha-Siranchowk GP	4	176	172	348	98	92	190	55.7	53.5	54.6
36	GORKHA	Gorkha-Sulikot GP	4	209	259	468	186	213	399	89.0	82.2	85.3
36	GORKHA Total			2262	2431	4693	1667	1851	3518	73.7	76.1	75.0
37	LAMJUNG	Lamjung-Besisahar NP	4	318	372	690	274	288	562	86.2	77.4	81.4
37	LAMJUNG	Lamjung-Dhudh Pokhari GP	4	122	121	243	115	117	232	94.3	96.7	95.5
37	LAMJUNG	Lamjung-Dordi GP	4	87	90	177	46	41	87	52.9	45.6	49.2
37	LAMJUNG	Lamjung-Kolasothar GP	4	86	59	145	30	25	55	34.9	42.4	37.9
37	LAMJUNG	Lamjung-Madhya Nepal NP	4	211	259	470	187	253	440	88.6	97.7	93.6
37	LAMJUNG	Lamjung-Marsyandi GP	4	166	154	320	138	132	270	83.1	85.7	84.4
37	LAMJUNG	Lamjung-Rainas NP	4	184	180	364	155	163	318	84.2	90.6	87.4
37	LAMJUNG	Lamjung-Sundarbazar NP	4	291	370	661	217	210	427	74.6	56.8	64.6
37	LAMJUNG Total			1465	1605	3070	1162	1229	2391	79.3	76.6	77.9
38	TANAHU	Tanahu-Anbukhaireni NP	4	251	279	530	221	273	494	88.0	97.8	93.2
38	TANAHU	Tanahu-Bandipur GP	4	225	205	430	184	193	377	81.8	94.1	87.7
38	TANAHU	Tanahu-Bhanu NP	4	375	428	803	189	183	372	50.4	42.8	46.3
38	TANAHU	Tanahu-Bhimad NP	4	269	301	570	173	182	355	64.3	60.5	62.3
38	TANAHU	Tanahu-Byas NP	4	894	1087	1981	589	730	1319	65.9	67.2	66.6
38	TANAHU	Tanahu-Devghat GP	4	128	155	283	110	116	226	85.9	74.8	79.9
38	TANAHU	Tanahu-Ghiring GP	4	145	189	334	144	167	311	99.3	88.4	93.1
38	TANAHU	Tanahu-Myagde GP	4	198	172	370	126	95	221	63.6	55.2	59.7
38	TANAHU	Tanahu-Rasing GP	4	202	178	380	165	108	273	81.7	60.7	71.8
38	TANAHU	Tanahu-Suklagandaki NP	4	610	666	1276	445	529	974	73.0	79.4	76.3
38	TANAHU Total			3297	3660	6957	2346	2576	4922	71.2	70.4	70.7
39	SYANGJA	Syangja-Adhikola GP	4	103	121	224	56	70	126	54.4	57.9	56.3
39	SYANGJA	Syangja-Arjunchaupari GP	4	127	146	273	108	110	218	85.0	75.3	79.9

Percentage of new entrants in grade 1 with ECD/PPCs experiences, Flash I_2018-019

Dist_code	Dist_name	Local level_name	Province	New Enrolment in Grade 1			New Enrolment in Grade 1 with ECD/PPC Experienced			Percentage of New Enrolment in Grade 1 with ECD/PPC Experienced		
				Girls	Boys	Total	Girls	Boys	Total	Girls	Boys	Total
39	SYANGJA	Syangja-Bhirkot NP	4	267	288	555	260	253	513	97.4	87.8	92.4
39	SYANGJA	Syangja-Biruwa GP	4	115	109	224	81	85	166	70.4	78.0	74.1
39	SYANGJA	Syangja-Chapakot NP	4	245	256	501	173	161	334	70.6	62.9	66.7
39	SYANGJA	Syangja-Fedhikhola GP	4	312	371	683	247	263	510	79.2	70.9	74.7
39	SYANGJA	Syangja-Galayang NP	4	100	74	174	60	73	133	60.0	98.6	76.4
39	SYANGJA	Syangja-Harinas GP	4	173	202	375	153	163	316	88.4	80.7	84.3
39	SYANGJA	Syangja-Kaligandaki GP	4	125	153	278	116	131	247	92.8	85.6	88.8
39	SYANGJA	Syangja-Putalibazar NP	4	411	445	856	215	254	469	52.3	57.1	54.8
39	SYANGJA	Syangja-Walling NP	4	441	510	951	235	230	465	53.3	45.1	48.9
39	SYANGJA Total			2419	2675	5094	1704	1793	3497	70.4	67.0	68.6
40	KASKI	Kaski-Annapurna GP	4	185	193	378	157	167	324	84.9	86.5	85.7
40	KASKI	Kaski-Machhapuchhre GP	4	179	199	378	122	120	242	68.2	60.3	64.0
40	KASKI	Kaski-Madi GP	4	124	117	241	92	100	192	74.2	85.5	79.7
40	KASKI	Kaski-Pokhara Lekhnath NP	4	4059	5207	9266	3684	4732	8416	90.8	90.9	90.8
40	KASKI	Kaski-Rupa GP	4	121	97	218	56	74	130	46.3	76.3	59.6
40	KASKI Total			4668	5813	10481	4111	5193	9304	88.1	89.3	88.8
41	MANANG	Manang-Chame GP	4	6	6	12	5	6	11	83.3	100.0	91.7
41	MANANG	Manang-Nar Fu GP	4	1	0	1	1	0	1	100.0	#DIV/0!	100.0
41	MANANG	Manang-Nashong GP	4	19	6	25	16	6	22	84.2	100.0	88.0
41	MANANG	Manang-Neshyang GP	4	8	11	19	8	11	19	100.0	100.0	100.0
41	MANANG Total			34	23	57	30	23	53	88.2	100.0	93.0
42	MUSTANG	Mustang-Baragaun Muktichhetra GP	4	20	16	36	17	7	24	85.0	43.8	66.7
42	MUSTANG	Mustang-Dalomey GP	4	36	48	84	28	44	72	77.8	91.7	85.7
42	MUSTANG	Mustang-Gharpojang GP	4	29	60	89	13	27	40	44.8	45.0	44.9
42	MUSTANG	Mustang-Lomanthan GP	4	44	40	84	36	31	67	81.8	77.5	79.8
42	MUSTANG	Mustang-Thasang GP	4	27	56	83	23	33	56	85.2	58.9	67.5
42	MUSTANG Total			156	220	376	117	142	259	75.0	64.5	68.9
43	MYAGDI	Myagdi-Annapurna GP	4	23	30	53	20	27	47	87.0	90.0	88.7
43	MYAGDI	Myagdi-Beni NP	4	428	531	959	422	500	922	98.6	94.2	96.1
43	MYAGDI	Myagdi-Dhaulagiri GP	4	127	112	239	113	102	215	89.0	91.1	90.0
43	MYAGDI	Myagdi-Malika GP	4	180	174	354	108	107	215	60.0	61.5	60.7
43	MYAGDI	Myagdi-Mangal GP	4	126	186	312	109	135	244	86.5	72.6	78.2
43	MYAGDI	Myagdi-Raghuganga GP	4	109	107	216	102	89	191	93.6	83.2	88.4
43	MYAGDI Total			993	1140	2133	874	960	1834	88.0	84.2	86.0
44	PARBAT	Parbat-Bihadi GP	4	96	105	201	71	48	119	74.0	45.7	59.2
44	PARBAT	Parbat-Jaljala Gaupalika	4	211	241	452	194	208	402	91.9	86.3	88.9
44	PARBAT	Parbat-Kushma NP	4	320	381	701	283	285	568	88.4	74.8	81.0
44	PARBAT	Parbat-Mahashila GP	4	77	52	129	57	41	98	74.0	78.8	76.0
44	PARBAT	Parbat-Modi GP	4	154	232	386	103	150	253	66.9	64.7	65.5
44	PARBAT	Parbat-Painyu GP	4	80	103	183	70	85	155	87.5	82.5	84.7
44	PARBAT	Parbat-Phalewas NP	4	214	238	452	186	203	389	86.9	85.3	86.1
44	PARBAT Total			1152	1352	2504	964	1020	1984	83.7	75.4	79.2
45	BAGLUNG	Baglung-Badigad GP	4	578	654	1232	476	536	1012	82.4	82.0	82.1
45	BAGLUNG	Baglung-Baglung NP	4	668	837	1505	536	692	1228	80.2	82.7	81.6
45	BAGLUNG	Baglung-Barang GP	4	136	157	293	133	116	249	97.8	73.9	85.0

Percentage of new entrants in grade 1 with ECD/PPCs experiences, Flash I_2018-019

Dist_code	Dist_name	Local level_name	Province	New Enrolment in Grade 1			New Enrolment in Grade 1 with ECD/PPC Experienced			Percentage of New Enrolment in Grade 1 with ECD/PPC Experienced		
				Girls	Boys	Total	Girls	Boys	Total	Girls	Boys	Total
45	BAGLUNG	Baglung-Dhorpatan Mp	4	444	463	907	386	416	802	86.9	89.8	88.4
45	BAGLUNG	Baglung-Golkot Mp	4	420	471	891	318	371	689	75.7	78.8	77.3
45	BAGLUNG	Baglung-Jaimini Mp	4	296	352	648	243	273	516	82.1	77.6	79.6
45	BAGLUNG	Baglung-Kathekhola GP	4	266	303	569	207	283	490	77.8	93.4	86.1
45	BAGLUNG	Baglung-Nisi Khola GP	4	448	436	884	266	270	536	59.4	61.9	60.6
45	BAGLUNG	Baglung-Taman Khola GP	4	157	132	289	91	73	164	58.0	55.3	56.7
45	BAGLUNG	Baglung-Tarakhola Rular Mp	4	104	106	210	92	83	175	88.5	78.3	83.3
45	BAGLUNG Total			3517	3911	7428	2748	3113	5861	78.1	79.6	78.9
46	GULMI	Gulmi-Chandrakot GP	5	283	355	638	241	289	530	85.2	81.4	83.1
46	GULMI	Gulmi-Chhatrakot GP	5	267	284	551	251	280	531	94.0	98.6	96.4
46	GULMI	Gulmi-Dhurkot GP	5	250	238	488	216	218	434	86.4	91.6	88.9
46	GULMI	Gulmi-Gulmi Darbar GP	5	198	225	423	187	220	407	94.4	97.8	96.2
46	GULMI	Gulmi-Isma GP	5	265	282	547	171	178	349	64.5	63.1	63.8
46	GULMI	Gulmi-Kaligandaki GP	5	131	151	282	119	141	260	90.8	93.4	92.2
46	GULMI	Gulmi-Madane GP	5	400	388	788	297	288	585	74.3	74.2	74.2
46	GULMI	Gulmi-Malika GP	5	342	394	736	209	207	416	61.1	52.5	56.5
46	GULMI	Gulmi-Musikot NP	5	390	434	824	368	398	766	94.4	91.7	93.0
46	GULMI	Gulmi-Resunga NP	5	362	496	858	204	269	473	56.4	54.2	55.1
46	GULMI	Gulmi-Ruru GP	5	334	373	707	296	356	652	88.6	95.4	92.2
46	GULMI	Gulmi-Satyabati GP	5	286	282	568	214	194	408	74.8	68.8	71.8
46	GULMI Total			3508	3902	7410	2773	3038	5811	79.0	77.9	78.4
47	PALPA	Palpa-Bagnaskali GP	5	140	184	324	119	131	250	85.0	71.2	77.2
47	PALPA	Palpa-Mathagadi GP	5	177	193	370	152	154	306	85.9	79.8	82.7
47	PALPA	Palpa-Nisdi GP	5	201	218	419	164	166	330	81.6	76.1	78.8
47	PALPA	Palpa-Purvakhola GP	5	178	184	362	164	157	321	92.1	85.3	88.7
47	PALPA	Palpa-Rainadevi Chhahara GP	5	324	391	715	265	270	535	81.8	69.1	74.8
47	PALPA	Palpa-Rampur NP	5	116	133	249	98	129	227	84.5	97.0	91.2
47	PALPA	Palpa-Ramva GP	5	447	493	940	363	381	744	81.2	77.3	79.1
47	PALPA	Palpa-Ribdikot GP	5	173	167	340	151	139	290	87.3	83.2	85.3
47	PALPA	Palpa-Tansen NP	5	451	571	1022	412	511	923	91.4	89.5	90.3
47	PALPA	Palpa-Tinahu GP	5	161	157	318	129	152	281	80.1	96.8	88.4
47	PALPA Total			2368	2691	5059	2017	2190	4207	85.2	81.4	83.2
48.E	NAWALPARASI_East	Nawalparasi-Binayatriveni GP	4	577	653	1230	507	559	1066	87.9	85.6	86.7
48.E	NAWALPARASI_East	Nawalparasi-Bulingtar GP	4	440	508	948	370	384	754	84.1	75.6	79.5
48.E	NAWALPARASI_East	Nawalparasi-Bungdikali GP	4	622	658	1280	501	561	1062	80.5	85.3	83.0
48.E	NAWALPARASI_East	Nawalparasi-Devchuli NP	4	560	685	1245	418	502	920	74.6	73.3	73.9
48.E	NAWALPARASI_East	Nawalparasi-Gaidakot NP	4	404	359	763	351	320	671	86.9	89.1	87.9
48.E	NAWALPARASI_East	Nawalparasi-Hupsekot NP	4	669	790	1459	591	678	1269	88.3	85.8	87.0
48.E	NAWALPARASI_East	Nawalparasi-Kawasoti NP	4	474	506	980	399	457	856	84.2	90.3	87.3
48.E	NAWALPARASI_East	Nawalparasi-Madhyabindu NP	4	3746	4159	7905	3137	3461	6598	83.7	83.2	83.5
48.E	NAWALPARASI_East Total			1683	2168	3851	1231	1529	2760	73.1	70.5	71.7

Percentage of new entrants in grade 1 with ECD/PPCs experiences, Flash I_2018-019

Dist_code	Dist_name	Local level_name	Province	New Enrolment in Grade 1			New Enrolment in Grade 1 with ECD/PPC Experienced			Percentage of New Enrolment in Grade 1 with ECD/PPC Experienced		
				Girls	Boys	Total	Girls	Boys	Total	Girls	Boys	Total
48.W	NAWALPARASI_Wes	Nawalparasi-Bardaghat NP	5	670	794	1464	574	686	1260	85.7	86.4	86.1
48.W	NAWALPARASI_Wes	Nawalparasi-Palinandan GP	5	584	612	1196	463	485	948	79.3	79.2	79.3
48.W	NAWALPARASI_Wes	Nawalparasi-Pratappur GP	5	334	386	720	302	282	584	90.4	73.1	81.1
48.W	NAWALPARASI_Wes	Nawalparasi-Ramgram NP	5	493	497	990	406	401	807	82.4	80.7	81.5
48.W	NAWALPARASI_Wes	Nawalparasi-Sarawal GP	5	1500	1675	3175	1118	1142	2260	74.5	68.2	71.2
48.W	NAWALPARASI_Wes	Nawalparasi-Sunwal NP	5	538	546	1084	428	390	818	79.6	71.4	75.5
48.W	NAWALPARASI_Wes	Nawalparasi-Susta GP	5	705	859	1564	563	617	1180	79.9	71.8	75.4
48.W	NAWALPARASI_West Total			229	228	457	138	96	234	60.3	42.1	51.2
49	RUPANDEHI	Rupandehi-Butwal NP	5	428	396	824	343	315	658	80.1	79.5	79.9
49	RUPANDEHI	Rupandehi-Devdaha NP	5	509	668	1177	297	344	641	58.3	51.5	54.5
49	RUPANDEHI	Rupandehi-Gaidahawa GP	5	674	737	1411	545	485	1030	80.9	65.8	73.0
49	RUPANDEHI	Rupandehi-Kanchan GP	5	388	455	843	320	403	723	82.5	88.6	85.8
49	RUPANDEHI	Rupandehi-Kotaimai GP	5	895	1206	2101	676	735	1411	75.5	60.9	67.2
49	RUPANDEHI	Rupandehi-Lumbini NP	5	560	600	1160	493	533	1026	88.0	88.8	88.4
49	RUPANDEHI	Rupandehi-Marchawari GP	5	1223	1442	2665	768	832	1600	62.8	57.7	60.0
49	RUPANDEHI	Rupandehi-Mayadevi GP	5	11413	13269	24682	8665	9275	17940	75.9	69.9	72.7
49	RUPANDEHI	Rupandehi-Om Satiya GP	5	710	822	1532	355	413	768	50.0	50.2	50.1
49	RUPANDEHI	Rupandehi-Rohini GP	5	918	974	1892	456	505	961	49.7	51.8	50.8
49	RUPANDEHI	Rupandehi-Sainamaina NP	5	855	934	1789	543	594	1137	63.5	63.6	63.6
49	RUPANDEHI	Rupandehi-Sammarimai GP	5	995	1188	2183	668	712	1380	67.1	59.9	63.2
49	RUPANDEHI	Rupandehi-Siddhartha Nagar NP	5	1210	1344	2554	588	663	1251	48.6	49.3	49.0
49	RUPANDEHI	Rupandehi-Siyari GP	5	1207	1108	2315	559	565	1124	46.3	51.0	48.6
49	RUPANDEHI	Rupandehi-Suddhodhan GP	5	822	999	1821	563	617	1180	68.5	61.8	64.8
49	RUPANDEHI	Rupandehi-Tilottama NP	5	1205	1374	2579	804	927	1731	66.7	67.5	67.1
49	RUPANDEHI Total			528	471	999	236	239	475	44.7	50.7	47.5
50	KAPILBASTU	Kapilvastu-Banaganga NP	5	724	728	1452	348	380	728	48.1	52.2	50.1
50	KAPILBASTU	Kapilvastu-Buddhabhumi NP	5	9174	9942	19116	5120	5615	10735	55.8	56.5	56.2
50	KAPILBASTU	Kapilvastu-Kapilvastu NP	5	309	337	646	219	247	466	70.9	73.3	72.1
50	KAPILBASTU	Kapilvastu-Krishnanagar NP	5	211	266	477	145	163	308	68.7	61.3	64.6
50	KAPILBASTU	Kapilvastu-Maharjganj NP	5	267	325	592	252	288	540	94.4	88.6	91.2
50	KAPILBASTU	Kapilvastu-Mayadevi GP	5	230	277	507	213	231	444	92.6	83.4	87.6
50	KAPILBASTU	Kapilvastu-Shivaraj NP	5	599	716	1315	476	566	1042	79.5	79.1	79.2
50	KAPILBASTU	Kapilvastu-Shuddhodhan GP	5	472	503	975	448	412	860	94.9	81.9	88.2
50	KAPILBASTU	Kapilvastu-Vijayanagar GP	5	2088	2424	4512	1753	1907	3660	84.0	78.7	81.1
50	KAPILBASTU	Kapilvastu-Yashodhara GP	5	385	486	871	364	404	768	94.5	83.1	88.2
50	KAPILBASTU Total			657	643	1300	288	321	609	43.8	49.9	46.8
51	ARGHAKHANCHI	Arghakhanchi-Bhumekasthan NP	5	420	420	840	226	222	448	53.8	52.9	53.3
51	ARGHAKHANCHI	Arghakhanchi-Chhatradev GP	5	195	228	423	161	179	340	82.6	78.5	80.4
51	ARGHAKHANCHI	Arghakhanchi-Malarani GP	5	282	300	582	173	152	325	61.3	50.7	55.8
51	ARGHAKHANCHI	Arghakhanchi-Panini GP	5	773	805	1578	407	437	844	52.7	54.3	53.5
51	ARGHAKHANCHI	Arghakhanchi-Sandhikharka NP	5	594	703	1297	325	365	690	54.7	51.9	53.2
51	ARGHAKHANCHI	Arghakhanchi-Sitganga NP	5	403	409	812	270	256	526	67.0	62.6	64.8
51	ARGHAKHANCHI Total			704	821	1525	372	391	763	52.8	47.6	50.0
52	PYUTHAN	Pyuthan-Airawoti GP	5	4413	4815	9228	2586	2727	5313	58.6	56.6	57.6

Percentage of new entrants in grade 1 with ECD/PPCs experiences, Flash I_2018-019

Dist_code	Dist_name	Local level_name	Province	New Enrolment in Grade 1			New Enrolment in Grade 1 with ECD/PPC Experienced			Percentage of New Enrolment in Grade 1 with ECD/PPC Experienced		
				Girls	Boys	Total	Girls	Boys	Total	Girls	Boys	Total
52	PYUTHAN	Pyuthan-Gaumukhi GP	5	353	389	742	211	222	433	59.8	57.1	58.4
52	PYUTHAN	Pyuthan-Jhimruk GP	5	711	761	1472	412	447	859	57.9	58.7	58.4
52	PYUTHAN	Pyuthan-Mallarani GP	5	337	426	763	285	291	576	84.6	68.3	75.5
52	PYUTHAN	Pyuthan-Mandavi GP	5	571	624	1195	539	612	1151	94.4	98.1	96.3
52	PYUTHAN	Pyuthan-Naubahini GP	5	602	530	1132	389	369	758	64.6	69.6	67.0
52	PYUTHAN	Pyuthan-Pyuthan NP	5	573	508	1081	519	448	967	90.6	88.2	89.5
52	PYUTHAN	Pyuthan-Sarumarani GP	5	454	429	883	250	241	491	55.1	56.2	55.6
52	PYUTHAN	Pyuthan-Swargadwari NP	5	559	553	1112	498	457	955	89.1	82.6	85.9
52	PYUTHAN Total			189	153	342	140	116	256	74.1	75.8	74.9
53	ROLPA	Rolpa-Duikholi GP	5	434	472	906	352	425	777	81.1	90.0	85.8
53	ROLPA	Rolpa-Lungri GP	5	4783	4845	9628	3595	3628	7223	75.2	74.9	75.0
53	ROLPA	Rolpa-Madi GP	5	1007	957	1964	495	551	1046	49.2	57.6	53.3
53	ROLPA	Rolpa-Rolpa NP	5	536	524	1060	253	261	514	47.2	49.8	48.5
53	ROLPA	Rolpa-Runtigadhi GP	5	545	499	1044	360	340	700	66.1	68.1	67.0
53	ROLPA	Rolpa-Subarnawati GP	5	389	371	760	368	360	728	94.6	97.0	95.8
53	ROLPA	Rolpa-Sukidaha GP	5	517	489	1006	336	321	657	65.0	65.6	65.3
53	ROLPA	Rolpa-Sunchhahari GP	5	282	322	604	260	284	544	92.2	88.2	90.1
53	ROLPA	Rolpa-Thawang GP	5	3276	3162	6438	2072	2117	4189	63.2	67.0	65.1
53	ROLPA	Rolpa-Tirbeni GP	5	616	586	1202	403	405	808	65.4	69.1	67.2
53	ROLPA Total			617	618	1235	403	395	798	65.3	63.9	64.6
54.A	RUKUM_East	Rukum-Putha Uttarganga GP	5	277	277	554	197	178	375	71.1	64.3	67.7
54.A	RUKUM_East	Rukum-Bhume GP	5	414	461	875	286	268	554	69.1	58.1	63.3
54.A	RUKUM_East	Rukum-Sisne GP	5	174	164	338	132	114	246	75.9	69.5	72.8
54.A	RUKUM_East Total			396	401	797	283	312	595	71.5	77.8	74.7
54.B	RUKUM_West	Rukum-Aathabiskot NP	6	283	263	546	277	255	532	97.9	97.0	97.4
54.B	RUKUM_West	Rukum-Chaurjhari NP	6	362	409	771	215	174	389	59.4	42.5	50.5
54.B	RUKUM_West	Rukum-Triveni GP	6	316	323	639	230	216	446	72.8	66.9	69.8
54.B	RUKUM_West	Rukum-Banphikot GP	6	215	241	456	129	146	275	60.0	60.6	60.3
54.B	RUKUM_West	Rukum-Musikot NP	6	3670	3743	7413	2555	2463	5018	69.6	65.8	67.7
54.B	RUKUM_West	Rukum-Sanibheri GP	6	350	377	727	249	271	520	71.1	71.9	71.5
54.B	RUKUM_West Total			509	523	1032	244	245	489	47.9	46.8	47.4
55	SALYAN	Salyan-Bagchaur NP	6	179	225	404	126	157	283	70.4	69.8	70.0
55	SALYAN	Salyan-Bangadkupinde NP	6	378	446	824	302	370	672	79.9	83.0	81.6
55	SALYAN	Salyan-Chhatreshwari GP	6	2345	2790	5135	1314	1501	2815	56.0	53.8	54.8
55	SALYAN	Salyan-Darma GP	6	481	568	1049	349	398	747	72.6	70.1	71.2
55	SALYAN	Salyan-Dhorchaur GP	6	271	250	521	239	214	453	88.2	85.6	86.9
55	SALYAN	Salyan-Kalimati GP	6	554	593	1147	529	554	1083	95.5	93.4	94.4
55	SALYAN	Salyan-Kapurkot GP	6	267	340	607	112	132	244	41.9	38.8	40.2
55	SALYAN	Salyan-Kumankh Malika GP	6	1850	2183	4033	1123	1377	2500	60.7	63.1	62.0
55	SALYAN	Salyan-Sharada NP	6	7184	8295	15479	4587	5219	9806	63.9	62.9	63.4
55	SALYAN	Salyan-Tribeni GP	6	830	963	1793	576	616	1192	69.4	64.0	66.5
55	SALYAN Total			951	973	1924	445	497	942	46.8	51.1	49.0
56	DANG	Dang-Babai GP	5	746	766	1512	431	505	936	57.8	65.9	61.9
56	DANG	Dang-Bangalachuli GP	5	981	1163	2144	500	639	1139	51.0	54.9	53.1

Percentage of new entrants in grade 1 with ECD/PPCs experiences, Flash I_2018-019

Dist_code	Dist_name	Local level_name	Province	New Enrolment in Grade 1			New Enrolment in Grade 1 with ECD/PPC Experienced			Percentage of New Enrolment in Grade 1 with ECD/PPC Experienced		
				Girls	Boys	Total	Girls	Boys	Total	Girls	Boys	Total
56	DANG	Dang-Dangisaran GP	5	936	1162	2098	475	585	1060	50.7	50.3	50.5
56	DANG	Dang-Gadhawa GP	5	1318	1200	2518	447	493	940	33.9	41.1	37.3
56	DANG	Dang-Ghorahi NP	5	2584	2989	5573	909	1161	2070	35.2	38.8	37.1
56	DANG	Dang-Lamahi NP	5	748	856	1604	472	524	996	63.1	61.2	62.1
56	DANG	Dang-Rajpur GP	5	9094	10072	19166	4255	5020	9275	46.8	49.8	48.4
56	DANG	Dang-Rapti GP	5	538	701	1239	419	534	953	77.9	76.2	76.9
56	DANG	Dang-Shanti NagarGP	5	644	744	1388	453	512	965	70.3	68.8	69.5
56	DANG	Dang-Tulshipur NP	5	679	729	1408	479	535	1014	70.5	73.4	72.0
56	DANG Total			395	458	853	321	380	701	81.3	83.0	82.2
57	BANKE	Banke-Baijnath	5	979	966	1945	938	871	1809	95.8	90.2	93.0
57	BANKE	Banke-Duduwa GP	5	428	571	999	300	387	687	70.1	67.8	68.8
57	BANKE	Banke-Janaki GP	5	490	590	1080	349	445	794	71.2	75.4	73.5
57	BANKE	Banke-Khajura GP	5	587	707	1294	468	486	954	79.7	68.7	73.7
57	BANKE	Banke-Kohalpur NP	5	4740	5466	10206	3727	4150	7877	78.6	75.9	77.2
57	BANKE	Banke-Narainapur GP	5	374	405	779	268	271	539	71.7	66.9	69.2
57	BANKE	Banke-Nepalgunj NP	5	567	609	1176	362	353	715	63.8	58.0	60.8
57	BANKE	Banke-Raptisonari GP	5	1530	1890	3420	802	966	1768	52.4	51.1	51.7
57	BANKE Total			543	492	1035	228	218	446	42.0	44.3	43.1
58	BARDIYA	Bardiya-Badhैया Tal GP	5	310	300	610	210	207	417	67.7	69.0	68.4
58	BARDIYA	Bardiya-Bansgadhi NP	5	720	717	1437	376	413	789	52.2	57.6	54.9
58	BARDIYA	Bardiya-Barbaridiya NP	5	352	328	680	195	161	356	55.4	49.1	52.4
58	BARDIYA	Bardiya-Geruva GP	5	504	616	1120	285	313	598	56.5	50.8	53.4
58	BARDIYA	Bardiya-Gulariya NP	5	454	407	861	413	372	785	91.0	91.4	91.2
58	BARDIYA	Bardiya-Madhuvan NP	5	5354	5764	11118	3139	3274	6413	58.6	56.8	57.7
58	BARDIYA	Bardiya-Rajapur NP	5	995	999	1994	545	551	1096	54.8	55.2	55.0
58	BARDIYA	Bardiya-Thakurbaba NP	5	372	377	749	288	291	579	77.4	77.2	77.3
58	BARDIYA Total			524	455	979	287	271	558	54.8	59.6	57.0
59	SURKHET	Surkhet-Baraha Taal GP	6	725	617	1342	323	315	638	44.6	51.1	47.5
59	SURKHET	Surkhet-Bheri Ganga NP	6	751	810	1561	437	463	900	58.2	57.2	57.7
59	SURKHET	Surkhet-Birendranagar NP	6	246	231	477	134	134	268	54.5	58.0	56.2
59	SURKHET	Surkhet-Caukune GP	6	397	392	789	215	180	395	54.2	45.9	50.1
59	SURKHET	Surkhet-Chingad GP	6	325	258	583	261	231	492	80.3	89.5	84.4
59	SURKHET	Surkhet-Gurvakot NP	6	415	424	839	285	295	580	68.7	69.6	69.1
59	SURKHET	Surkhet-Lekbeshi NP	6	320	321	641	299	288	587	93.4	89.7	91.6
59	SURKHET	Surkhet-Panchपुरी NP	6	544	548	1092	276	268	544	50.7	48.9	49.8
59	SURKHET	Surkhet-Simta GP	6	5614	5432	11046	3350	3287	6637	59.7	60.5	60.1
59	SURKHET Total			694	573	1267	386	353	739	55.6	61.6	58.3
60	DAILEKH	Dailekh-Aathbis NP	6	797	679	1476	437	433	870	54.8	63.8	58.9
60	DAILEKH	Dailekh-Bhagwatimai GP	6	1199	1039	2238	595	615	1210	49.6	59.2	54.1
60	DAILEKH	Dailekh-Bhairabi GP	6	788	750	1538	395	383	778	50.1	51.1	50.6
60	DAILEKH	Dailekh-Chamunda Bindrasaini NP	6	695	671	1366	364	407	771	52.4	60.7	56.4
60	DAILEKH	Dailekh-Dullu NP	6	517	411	928	304	314	618	58.8	76.4	66.6
60	DAILEKH	Dailekh-Dungeswor GP	6	952	932	1884	605	617	1222	63.6	66.2	64.9
60	DAILEKH	Dailekh-Gurans GP	6	5642	5055	10697	3086	3122	6208	54.7	61.8	58.0
60	DAILEKH	Dailekh-Mahabu GP	6	47	38	85	31	33	64	66.0	86.8	75.3
60	DAILEKH	Dailekh-Narayan NP	6	30	21	51	24	18	42	80.0	85.7	82.4

Percentage of new entrants in grade 1 with ECD/PPCs experiences, Flash I_2018-019

Dist_code	Dist_name	Local level_name	Province	New Enrolment in Grade 1			New Enrolment in Grade 1 with ECD/PPC Experienced			Percentage of New Enrolment in Grade 1 with ECD/PPC Experienced		
				Girls	Boys	Total	Girls	Boys	Total	Girls	Boys	Total
60	DAILEKH	Dailekh-Naumule GP	6	54	49	103	53	29	82	98.1	59.2	79.6
60	DAILEKH	Dailekh-Thatikadh GP	6	67	76	143	50	43	93	74.6	56.6	65.0
60	DAILEKH Total			78	97	175	75	88	163	96.2	90.7	93.1
61	JAJARKOT	Jajarkot-Barekot GP	6	58	60	118	52	43	95	89.7	71.7	80.5
61	JAJARKOT	Jajarkot-Bheri NP	6	107	126	233	98	120	218	91.6	95.2	93.6
61	JAJARKOT	Jajarkot-Chhedagad NP	6	185	185	370	171	172	343	92.4	93.0	92.7
61	JAJARKOT	Jajarkot-Junichande GP	6	626	652	1278	554	546	1100	88.5	83.7	86.1
61	JAJARKOT	Jajarkot-Kuse GP	6	246	225	471	78	68	146	31.7	30.2	31.0
61	JAJARKOT	Jajarkot-Shibalaya GP	6	337	293	630	249	253	502	73.9	86.3	79.7
61	JAJARKOT	Jajarkot-Tribeni Nalgad NP	6	307	313	620	183	201	384	59.6	64.2	61.9
61	JAJARKOT Total			308	219	527	186	130	316	60.4	59.4	60.0
62	DOLPA	Dolpa-Chharka Tangsong GP	6	637	508	1145	339	314	653	53.2	61.8	57.0
62	DOLPA	Dolpa-Dolpobuddha GP	6	372	295	667	305	279	584	82.0	94.6	87.6
62	DOLPA	Dolpa-Jagadulla GP	6	580	445	1025	324	293	617	55.9	65.8	60.2
62	DOLPA	Dolpa-Kaika GP	6	487	507	994	355	370	725	72.9	73.0	72.9
62	DOLPA	Dolpa-Mudkechula GP	6	3274	2805	6079	2019	1908	3927	61.7	68.0	64.6
62	DOLPA	Dolpa-Saiphoksundo GP	6	321	296	617	154	151	305	48.0	51.0	49.4
62	DOLPA	Dolpa-Thulibheri NP	6	466	505	971	291	314	605	62.4	62.2	62.3
62	DOLPA	Dolpa-Tripurasundari NP	6	203	181	384	165	172	337	81.3	95.0	87.8
62	DOLPA Total			663	620	1283	319	320	639	48.1	51.6	49.8
63	JUMLA	Jumla-Chandannath NP	6	385	386	771	229	213	442	59.5	55.2	57.3
63	JUMLA	Jumla-Guthichaur GP	6	589	559	1148	244	255	499	41.4	45.6	43.5
63	JUMLA	Jumla-Hima GP	6	541	445	986	343	310	653	63.4	69.7	66.2
63	JUMLA	Jumla-Kankasundari GP	6	381	395	776	308	341	649	80.8	86.3	83.6
63	JUMLA	Jumla-Patarasi GP	6	448	369	817	269	222	491	60.0	60.2	60.1
63	JUMLA	Jumla-Singa GP	6	3997	3756	7753	2322	2298	4620	58.1	61.2	59.6
63	JUMLA	Jumla-Tatopani GP	6	346	362	708	295	340	635	85.3	93.9	89.7
63	JUMLA	Jumla-Tila GP	6	320	334	654	266	258	524	83.1	77.2	80.1
63	JUMLA Total			82	87	169	45	53	98	54.9	60.9	58.0
64	KALIKOT	Kalikot-Kalika GP	6	338	305	643	325	302	627	96.2	99.0	97.5
64	KALIKOT	Kalikot-Khadachakra NP	6	1086	1088	2174	931	953	1884	85.7	87.6	86.7
64	KALIKOT	Kalikot-Mahawai GP	6	294	233	527	194	162	356	66.0	69.5	67.6
64	KALIKOT	Kalikot-Naraharinath GP	6	223	209	432	96	88	184	43.0	42.1	42.6
64	KALIKOT	Kalikot-Pachaljarna GP	6	166	149	315	149	122	271	89.8	81.9	86.0
64	KALIKOT	Kalikot-Palata GP	6	105	82	187	63	79	142	60.0	96.3	75.9
64	KALIKOT	Kalikot-Raskot NP	6	419	371	790	265	277	542	63.2	74.7	68.6
64	KALIKOT	Kalikot-Satri Tribeni GP	6	235	232	467	150	133	283	63.8	57.3	60.6
64	KALIKOT	Kalikot-Tilagufa NP	6	261	184	445	118	103	221	45.2	56.0	49.7
64	KALIKOT Total			1703	1460	3163	1035	964	1999	60.8	66.0	63.2
65	MUGU	Mugu-Khatyad GP	6	373	348	721	235	217	452	63.0	62.4	62.7
65	MUGU	Mugu-Mugum Karmarong GP	6	450	443	893	244	235	479	54.2	53.0	53.6
65	MUGU	Mugu-Rara Chhayath NP	6	444	425	869	321	342	663	72.3	80.5	76.3
65	MUGU	Mugu-Soru GP	6	507	509	1016	291	315	606	57.4	61.9	59.6
65	MUGU Total			224	161	385	141	109	250	62.9	67.7	64.9
66	HUMLA	Humla-Adanchuli GP	6	264	203	467	122	128	250	46.2	63.1	53.5
66	HUMLA	Humla-Chankheli GP	6	311	212	523	146	147	293	46.9	69.3	56.0
66	HUMLA	Humla-Kharpunath GP	6	330	300	630	234	243	477	70.9	81.0	75.7
66	HUMLA	Humla-Namkha GP	6	409	386	795	200	177	377	48.9	45.9	47.4
66	HUMLA	Humla-Sarkegad GP	6	3312	2987	6299	1934	1913	3847	58.4	64.0	61.1

Percentage of new entrants in grade 1 with ECD/PPCs experiences, Flash I_2018-019

Dist_code	Dist_name	Local level_name	Province	New Enrolment in Grade 1			New Enrolment in Grade 1 with ECD/PPC Experienced			Percentage of New Enrolment in Grade 1 with ECD/PPC Experienced		
				Girls	Boys	Total	Girls	Boys	Total	Girls	Boys	Total
66	HUMLA	Humla-Simkot GP	6	480	419	899	352	300	652	73.3	71.6	72.5
66	HUMLA	Humla-Tanjakot GP	6	1280	1184	2464	689	701	1390	53.8	59.2	56.4
66	HUMLA Total			482	422	904	292	284	576	60.6	67.3	63.7
67	BAJURA	Bajura-Badimalika NP	7	454	313	767	281	234	515	61.9	74.8	67.1
67	BAJURA	Bajura-Budhiganga NP	7	584	522	1106	380	341	721	65.1	65.3	65.2
67	BAJURA	Bajura-Budhinanda NP	7	94	105	199	54	61	115	57.4	58.1	57.8
67	BAJURA	Bajura-Chhedehaha GP	7	881	816	1697	554	527	1081	62.9	64.6	63.7
67	BAJURA	Bajura-Gaumul GP	7	453	384	837	277	271	548	61.1	70.6	65.5
67	BAJURA	Bajura-Himali GP	7	412	365	777	269	288	557	65.3	78.9	71.7
67	BAJURA	Bajura-Pandavgupta GP	7	308	295	603	229	230	459	74.4	78.0	76.1
67	BAJURA	Bajura-Swamikartik GP	7	427	315	742	211	149	360	49.4	47.3	48.5
67	BAJURA	Bajura-Triveni NP	7	504	435	939	324	284	608	64.3	65.3	64.7
67	BAJURA Total			6359	5575	11934	3912	3670	7582	61.5	65.8	63.5
68	BAJHANG	Bajhang-Bitthadchir Gp	7	176	183	359	150	156	306	85.2	85.2	85.2
68	BAJHANG	Bajhang-Bungal Np	7	618	561	1179	423	395	818	68.4	70.4	69.4
68	BAJHANG	Bajhang-Chhabispathi Bhera Gp	7	1162	986	2148	414	384	798	35.6	38.9	37.2
68	BAJHANG	Bajhang-Durgathali Gp	7	647	587	1234	357	343	700	55.2	58.4	56.7
68	BAJHANG	Bajhang-Jaya Prithvi Np	7	796	645	1441	413	324	737	51.9	50.2	51.1
68	BAJHANG	Bajhang-Kanda Gp	7	682	650	1332	450	416	866	66.0	64.0	65.0
68	BAJHANG	Bajhang-Kedarsiuy Gp	7	1255	1091	2346	589	526	1115	46.9	48.2	47.5
68	BAJHANG	Bajhang-Khaptad Chhana Gp	7	708	645	1353	352	314	666	49.7	48.7	49.2
68	BAJHANG	Bajhang-Masta Gp	7	594	523	1117	321	309	630	54.0	59.1	56.4
68	BAJHANG	Bajhang-Surma Gp	7	1045	941	1986	450	433	883	43.1	46.0	44.5
68	BAJHANG	Bajhang-Talkot Gp	7	7683	6812	14495	3919	3600	7519	51.0	52.8	51.9
68	BAJHANG	Bajhang-Thalara Gp	7	871	847	1718	524	466	990	60.2	55.0	57.6
68	BAJHANG Total			552	461	1013	310	248	558	56.2	53.8	55.1
69	ACHHAM	Achham-Bannigadhi Jayagadh GP	7	573	546	1119	298	314	612	52.0	57.5	54.7
69	ACHHAM	Achham-Chaurpati GP	7	616	502	1118	300	276	576	48.7	55.0	51.5
69	ACHHAM	Achham-Dhakari GP	7	311	301	612	202	229	431	65.0	76.1	70.4
69	ACHHAM	Achham-Kamalbajar NP	7	436	402	838	352	286	638	80.7	71.1	76.1
69	ACHHAM	Achham-Mangalsen NP	7	772	734	1506	629	663	1292	81.5	90.3	85.8
69	ACHHAM	Achham-Mellekh GP	7	706	611	1317	379	370	749	53.7	60.6	56.9
69	ACHHAM	Achham-Panchadewal Binayak NP	7	559	521	1080	471	456	927	84.3	87.5	85.8
69	ACHHAM	Achham-Ramaroshan GP	7	5396	4925	10321	3465	3308	6773	64.2	67.2	65.6
69	ACHHAM	Achham-Sanphebagar NP	7	380	439	819	264	280	544	69.5	63.8	66.4
69	ACHHAM	Achham-Turmakhd GP	7	496	518	1014	361	333	694	72.8	64.3	68.4
69	ACHHAM Total			469	415	884	240	235	475	51.2	56.6	53.7
70	DOTI	Doti-Adarsha GP	7	1614	1905	3519	1351	1741	3092	83.7	91.4	87.9
70	DOTI	Doti-Baddikedar GP	7	796	853	1649	527	546	1073	66.2	64.0	65.1
70	DOTI	Doti-Bogatan GP	7	1013	1145	2158	576	706	1282	56.9	61.7	59.4
70	DOTI	Doti-Dipayal Silgadi NP	7	1007	1039	2046	894	988	1882	88.8	95.1	92.0
70	DOTI	Doti-Joroyal GP	7	341	349	690	295	281	576	86.5	80.5	83.5
70	DOTI	Doti-Kic GP	7	385	366	751	344	347	691	89.4	94.8	92.0
70	DOTI	Doti-Purvichauki GP	7	294	320	614	246	246	492	83.7	76.9	80.1
70	DOTI	Doti-Sayal GP	7	835	929	1764	603	616	1219	72.2	66.3	69.1
70	DOTI	Doti-Sikhar NP	7	527	494	1021	363	342	705	68.9	69.2	69.0
70	DOTI Total			963	1258	2221	846	1043	1889	87.9	82.9	85.1
71	KAILALI	Kailali-Bardagoriya GP	7	9120	10030	19150	6910	7704	14614	75.8	76.8	76.3

Percentage of new entrants in grade 1 with ECD/PPCs experiences, Flash I_2018-019

Dist_code	Dist_name	Local level_name	Province	New Enrolment in Grade 1			New Enrolment in Grade 1 with ECD/PPC Experienced			Percentage of New Enrolment in Grade 1 with ECD/PPC Experienced		
				Girls	Boys	Total	Girls	Boys	Total	Girls	Boys	Total
71	KAILALI	Kailali-Bhajani NP	7	605	709	1314	535	577	1112	88.4	81.4	84.6
71	KAILALI	Kailali-Chure GP	7	442	507	949	389	462	851	88.0	91.1	89.7
71	KAILALI	Kailali-Dhangadhi NP	7	275	296	571	238	249	487	86.5	84.1	85.3
71	KAILALI	Kailali-Gauriganga NP	7	1264	1665	2929	1051	1367	2418	83.1	82.1	82.6
71	KAILALI	Kailali-Ghodaghodi NP	7	753	983	1736	675	840	1515	89.6	85.5	87.3
71	KAILALI	Kailali-Godawari NP	7	248	238	486	187	164	351	75.4	68.9	72.2
71	KAILALI	Kailali-Janaki GP	7	451	474	925	297	299	596	65.9	63.1	64.4
71	KAILALI	Kailali-Joshiapur GP	7	696	754	1450	373	417	790	53.6	55.3	54.5
71	KAILALI	Kailali-Kailari GP	7	589	716	1305	490	578	1068	83.2	80.7	81.8
71	KAILALI	Kailali-Lamkichuha NP	7	5323	6342	11665	4235	4953	9188	79.6	78.1	78.8
71	KAILALI	Kailali-Mohanyal GP	7	209	218	427	77	68	145	36.8	31.2	34.0
71	KAILALI	Kailali-Tikapur NP	7	336	258	594	222	213	435	66.1	82.6	73.2
71	KAILALI Total			292	349	641	175	194	369	59.9	55.6	57.6
72	KANCHANPUR	Kanchanpur-Bedkot NP	7	218	201	419	116	124	240	53.2	61.7	57.3
72	KANCHANPUR	Kanchanpur-Belauri NP	7	158	174	332	127	148	275	80.4	85.1	82.8
72	KANCHANPUR	Kanchanpur-Beldandi GP	7	178	194	372	131	118	249	73.6	60.8	66.9
72	KANCHANPUR	Kanchanpur-Bhimdatta NP	7	552	641	1193	340	398	738	61.6	62.1	61.9
72	KANCHANPUR	Kanchanpur-Krishnapur NP	7	1943	2035	3978	1188	1263	2451	61.1	62.1	61.6
72	KANCHANPUR	Kanchanpur-Laljhadhi GP	7	311	300	611	304	265	569	97.7	88.3	93.1
72	KANCHANPUR	Kanchanpur-Mahakali NP	7	630	534	1164	367	329	696	58.3	61.6	59.8
72	KANCHANPUR	Kanchanpur-Punarbansh NP	7	459	442	901	276	272	548	60.1	61.5	60.8
72	KANCHANPUR	Kanchanpur-Shuklaphanta NP	7	307	360	667	155	198	353	50.5	55.0	52.9
72	KANCHANPUR Total			410	384	794	330	320	650	80.5	83.3	81.9
73	DADEL DHURA	Dadeldhura-Ajayemeru GP	7	372	364	736	291	247	538	78.2	67.9	73.1
73	DADEL DHURA	Dadeldhura-Alital GP	7	1487	1375	2862	744	737	1481	50.0	53.6	51.7
73	DADEL DHURA	Dadeldhura-Amargadhi NP	7	519	463	982	247	250	497	47.6	54.0	50.6
73	DADEL DHURA	Dadeldhura-Bhageshor GP	7	826	764	1590	368	368	736	44.6	48.2	46.3
73	DADEL DHURA	Dadeldhura-Ganyapdhura GP	7	429	404	833	292	303	595	68.1	75.0	71.4
73	DADEL DHURA	Dadeldhura-Navadurga GP	7	5750	5390	11140	3374	3289	6663	58.7	61.0	59.8
73	DADEL DHURA	Dadeldhura-Parashuram NP	7	145	152	297	62	55	117	42.8	36.2	39.4
73	DADEL DHURA Total			144	95	239	112	75	187	77.8	78.9	78.2
74	BAITADI	Baitadi-Dasharatha Chand NP	7	153	152	305	91	102	193	59.5	67.1	63.3
74	BAITADI	Baitadi-Dilasaini GP	7	334	320	654	298	308	606	89.2	96.3	92.7
74	BAITADI	Baitadi-Dogadakedar GP	7	292	344	636	277	318	595	94.9	92.4	93.6
74	BAITADI	Baitadi-Melauli NP	7	272	219	491	154	136	290	56.6	62.1	59.1
74	BAITADI	Baitadi-Pancheshwor GP	7	465	429	894	238	230	468	51.2	53.6	52.3
74	BAITADI	Baitadi-Patan NP	7	475	461	936	296	257	553	62.3	55.7	59.1
74	BAITADI	Baitadi-Purchaudi NP	7	459	415	874	350	299	649	76.3	72.0	74.3
74	BAITADI	Baitadi-Shivanath GP	7	2739	2587	5326	1878	1780	3658	68.6	68.8	68.7
74	BAITADI	Baitadi-Sigas GP	7	373	421	794	316	367	683	84.7	87.2	86.0
74	BAITADI	Baitadi-Surnya GP	7	162	151	313	151	151	302	93.2	100.0	96.5
74	BAITADI Total			125	130	255	113	126	239	90.4	96.9	93.7
75	DARCHULA	Darchula-Apihimal GP	7	547	594	1141	474	523	997	86.7	88.0	87.4

Percentage of new entrants in grade 1 with ECD/PPCs experiences, Flash I_2018-019

Dist_code	Dist_name	Local level_name	Province	New Enrolment in Grade 1			New Enrolment in Grade 1 with ECD/PPC Experienced			Percentage of New Enrolment in Grade 1 with ECD/PPC Experienced		
				Girls	Boys	Total	Girls	Boys	Total	Girls	Boys	Total
75	DARCHULA	Darchula-Byas GP	7	714	902	1616	574	706	1280	80.4	78.3	79.2
75	DARCHULA	Darchula-Duhun GP	7	276	308	584	183	214	397	66.3	69.5	68.0
75	DARCHULA	Darchula-Lekam GP	7	647	663	1310	629	622	1251	97.2	93.8	95.5
75	DARCHULA	Darchula-Mahakali NP	7	557	646	1203	457	516	973	82.0	79.9	80.9
75	DARCHULA	Darchula-Malikarjun GP	7	3401	3815	7216	2897	3225	6122	85.2	84.5	84.8
75	DARCHULA	Darchula-Marma GP	7	202	196	398	179	143	322	88.6	73.0	80.9
75	DARCHULA	Darchula-Naugad GP	7	508	459	967	307	288	595	60.4	62.7	61.5
75	DARCHULA	Darchula-Sailyashikhar NP	7	344	316	660	170	142	312	49.4	44.9	47.3
75	DARCHULA Total			1054	971	2025	656	573	1229	62.2	59.0	60.7
Total				355091	373567	728658	236719	250435	487154	66.7	67.0	66.9

Total number of schools by Units and Levels, 2018-019

Dist_ Code	District	Local level_ Code	Local Level_Name	Total number of schools by Units and Running Grades																				Total Units of schools				Total number of schools by level									
				Total Sch	ECED/PPE	1	1-2	1-3	1-4	1-5	1-6	1-7	1-8	1-9	1-10	1-11	1-12	6-7	6-8	6-9	6-10	6-11	6-12	9-10	9-11	9-12	11-12	Model_Scho ols	G1-5	G6-8	G9-10	G11-12	Primary (Grade 1-5)	Lower secondary (Grade 6-8)	Basic (Grade 1-8)	Secondary (Grade 9-10)	Higher secondary (Grade 11-12)
1	Taplejung	1	Aathrai Tribeni Gaunpalika	34	30	0	0	6	2	11	0	0	9	0	3	0	3	0	0	0	0	0	0	0	0	0	1	19	9	3	3	34	15	34	6	3	6
1	Taplejung	2	Maiwakhola Gaunpalika	28	22	0	0	4	1	15	0	0	3	1	1	0	3	0	0	0	0	0	0	0	0	0	1	20	3	2	3	28	8	28	5	3	5
1	Taplejung	3	Meringden Gaunpalika	36	29	0	0	8	4	9	0	0	8	0	5	0	2	0	0	0	0	0	0	0	0	0	1	21	8	5	2	36	15	36	7	2	7
1	Taplejung	4	Mikwakhola Gaunpalika	27	19	0	1	3	0	15	0	0	4	0	2	0	2	0	0	0	0	0	0	0	0	0	1	19	4	2	2	27	8	27	4	2	4
1	Taplejung	5	Phaktanglung Gaunpalika	43	29	0	0	7	0	21	1	0	10	0	2	0	2	0	0	0	0	0	0	0	0	0	1	28	11	2	2	43	15	43	4	2	4
1	Taplejung	6	Phungling Nagarpalika	61	56	1	3	9	0	28	1	1	7	1	5	0	5	0	0	0	0	0	0	0	0	0	1	41	9	6	5	61	20	61	11	5	11
1	Taplejung	7	Sidingba Gaunpalika	36	20	0	0	8	3	12	0	1	6	0	4	0	2	0	0	0	0	0	0	0	0	0	1	23	7	4	2	36	13	36	6	2	6
1	Taplejung	8	Sirjangha Gaunpalika	40	32	0	0	2	2	18	0	1	8	0	4	0	5	0	0	0	0	0	0	0	0	0	1	22	9	4	5	40	18	40	9	5	9
1	Taplejung	9	Yangwarak Gaunpalika	36	33	0	0	9	0	13	0	0	8	0	2	0	4	0	0	0	0	0	0	0	0	0	1	22	8	2	4	36	14	36	6	4	6
1	Taplejung Total			341	270	1	4	56	12	142	2	3	63	2	28	0	28	0	0	0	0	0	0	0	0	2	215	68	30	28	341	126	341	58	28	58	
2	Panchthar	1	Falelung Gaunpalika	52	39	0	0	3	2	25	0	0	11	0	6	0	5	0	0	0	0	0	0	0	0	0	1	30	11	6	5	52	22	52	11	5	11
2	Panchthar	2	Falgunanda Gaunpalika	45	36	0	0	3	0	22	0	0	7	0	7	0	6	0	0	0	0	0	0	0	0	0	1	25	7	7	6	45	20	45	13	6	13
2	Panchthar	3	Hilihang Gaunpalika	45	39	0	0	8	1	18	0	0	8	0	6	0	4	0	0	0	0	0	0	0	0	0	1	27	8	6	4	45	18	45	10	4	10
2	Panchthar	4	Kummayak Gaunpalika	39	27	0	0	5	1	22	0	1	5	0	3	0	1	0	0	0	0	0	1	0	0	0	1	28	6	3	2	38	11	39	5	2	5
2	Panchthar	5	Miklajung Gaunpalika	61	51	0	0	0	0	33	2	0	12	0	9	0	5	0	0	0	0	0	0	0	0	0	1	33	14	9	5	61	28	61	14	5	14
2	Panchthar	6	Phidim Nagarpalika	89	73	0	0	7	1	43	0	0	14	1	16	0	7	0	0	0	0	0	0	0	0	0	1	51	14	17	7	89	38	89	24	7	24
2	Panchthar	7	Tumbewa Gaunpalika	41	37	0	0	9	3	14	2	0	8	0	4	0	1	0	0	0	0	0	0	0	0	0	1	26	10	4	1	41	15	41	5	1	5
2	Panchthar	8	Yangwarak Gaunpalika	36	36	0	0	6	0	18	0	0	7	0	2	0	3	0	0	0	0	0	0	0	0	0	1	24	7	2	3	36	12	36	5	3	5
2	Panchthar Total			408	338	0	0	41	8	195	4	1	72	1	53	0	32	0	0	0	0	0	1	0	0	0	244	77	54	33	407	164	408	87	33	87	
3	Ilam	1	Chulachuli Gaunpalika	27	27	0	0	0	1	13	0	1	4	0	6	0	2	0	0	0	0	0	0	0	0	0	1	14	5	6	2	27	13	27	8	2	8
3	Ilam	2	Deumai Nagarpalika	60	65	0	0	1	0	24	0	0	22	0	7	0	6	0	0	0	0	0	0	0	0	0	1	25	22	7	6	60	35	60	13	6	13
3	Ilam	3	Fakphokthum Gaunpalika	50	47	0	0	4	0	29	0	0	5	0	8	0	4	0	0	0	0	0	0	0	0	0	1	33	5	8	4	50	17	50	12	4	12
3	Ilam	4	Ilam Nagarpalika	82	80	0	0	2	2	31	1	0	14	0	24	0	7	0	0	0	0	0	0	0	0	1	35	15	24	8	81	46	81	31	8	32	
3	Ilam	5	Mai Nagarpalika	61	52	0	1	6	0	36	0	2	6	0	8	0	2	0	0	0	0	0	0	0	0	0	2	43	8	8	2	61	18	61	10	2	10
3	Ilam	6	Maijogmai Gaunpalika	43	41	0	0	2	1	27	0	0	6	0	5	0	2	0	0	0	0	0	0	0	0	0	1	30	6	5	2	43	13	43	7	2	7
3	Ilam	7	Mangsebung Gaunpalika	35	35	0	1	4	1	12	0	0	8	0	6	0	3	0	0	0	0	0	0	0	0	0	1	18	8	6	3	35	17	35	9	3	9
3	Ilam	8	Rong Gaunpalika	32	39	0	0	1	1	16	1	0	4	0	7	0	2	0	0	0	0	0	0	0	0	0	1	18	5	7	2	32	14	32	9	2	9
3	Ilam	9	Sandakpur Gaunpalika	35	37	1	1	3	0	18	2	0	4	1	4	0	1	0	0	0	0	0	0	0	0	0	1	23	6	5	1	35	12	35	6	1	6
3	Ilam	10	Suryodaya Nagarpalika	97	93	1	0	3	1	43	0	2	17	3	19	1	7	0	0	0	0	0	0	0	0	0	1	48	19	22	8	97	49	97	30	8	30
3	Ilam Total			522	516	2	3	26	7	249	4	5	90	4	94	1	36	0	0	0	0	0	0	0	1	4	287	99	98	38	521	234	521	135	38	136	
4	Jhapa	1	Arjundhara Nagarpalika	58	57	0	0	1	1	19	0	0	9	0	21	0	6	0	0	0	0	0	0	0	0	1	21	9	21	7	57	36	57	27	7	28	
4	Jhapa	2	Barhadashi Gaunpalika	37	39	0	0	3	0	16	1	1	5	1	5	0	5	0	0	0	0	0	0	0	0	0	1	19	7	6	5	37	18	37	11	5	11
4	Jhapa	3	Bhadrapur Nagarpalika	61	72	1	1	1	1	14	3	5	10	1	12	2	8	0	0	0	1	0	1	0	0	0	1	18	18	14	11	59	43	61	25	11	25
4	Jhapa	4	Birtamod Nagarpalika	78	87	0	0	4	1	9	2	2	10	2	29	0	14	0	0	0	0	0	0	0	0	0	1	14	14	31	19	73	59	73	45	19	50
4	Jhapa	5	Buddhashanti Gaunpalika	34	47	0	0	2	1	4	0	1	8	0	11	1	5	0	0	0	0	0	0	0	0	0	1	7	9	11	7	33	26	33	17	7	18
4	Jhapa	6	Damak Nagarpalika	51	65	0	1	1	0	6	0	0	13	1	21	0	8	0	0	0	0	0	0	0	0	0	1	8	13	22	8	51	43	51	30	8	30
4	Jhapa	7	Gauradhaha Nagarpalika	50	71	0	0	3	1	20	0	5	7	0	6	1	7	0	0	0	0	0	0	0	0	0	1	24	12	6	8	50	26	50	14	8	14
4	Jhapa	8	Gauriganj Gaunpalika	37	51	0	1	1	2	17	0	0	6	0	8	0	2	0	0	0	0	0	0	0	0	0	1	21	6	8	2	37	16	37	10	2	10
4	Jhapa	9	Haldibari Gaunpalika	30	43	0	0	1	2	8	0	0	7	0	8	1	3	0	0	0	0	0	0	0	0	0	1	11	7	8	4	30	19	30	12	4	12
4	Jhapa	10	Jhapa Gaunpalika	50	46	0	0	7	4	22	0	4																									

Total number of schools by Units and Levels, 2018-019

Dist_Code	District	Local level_Code	Local Level_Name	Total number of schools by Units and Running Grades																				Total Units of schools				Total number of schools by level									
				Total Sch	ECED/PPE	1	1-2	1-3	1-4	1-5	1-6	1-7	1-8	1-9	1-10	1-11	1-12	6-7	6-8	6-9	6-10	6-11	6-12	9-10	9-11	9-12	11-12	Model_Schools	G1-5	G6-8	G9-10	G11-12	Primary (Grade 1-5)	Lower secondary (Grade 6-8)	Basic (Grade 1-8)	Secondary (Grade 9-10)	Higher secondary (Grade 11-12)
21	Ramechhap	2	Gokulganga Gaunpalika	39	35	0	0	6	0	11	0	2	13	0	2	0	5	0	0	0	0	0	0	0	0	0	2	17	15	2	5	39	22	39	7	5	7
21	Ramechhap	3	Khadadevi Gaunpalika	60	60	0	0	7	0	31	0	0	10	0	3	1	8	0	0	0	0	0	0	0	0	0	0	38	10	3	9	60	22	60	12	9	12
21	Ramechhap	4	Likhu Gaunpalika	27	20	0	0	5	0	10	0	0	5	0	4	0	3	0	0	0	0	0	0	0	0	0	15	5	4	3	27	12	27	7	3	7	
21	Ramechhap	5	Manthali Nagarpalika	77	82	0	2	14	0	26	0	2	11	0	15	0	7	0	0	0	0	0	0	0	0	1	42	13	15	7	77	35	77	22	7	22	
21	Ramechhap	6	Ramechhap Nagarpalika	60	64	0	1	11	2	26	0	0	7	0	7	0	6	0	0	0	0	0	0	0	0	0	40	7	7	6	60	20	60	13	6	13	
21	Ramechhap	7	Sunapati Gaunpalika	34	39	1	0	7	1	10	0	0	3	0	5	0	7	0	0	0	0	0	0	0	0	0	19	3	5	7	34	15	34	12	7	12	
21	Ramechhap	8	Umakunda Gaunpalika	46	37	0	0	7	1	22	0	2	7	0	4	0	3	0	0	0	0	0	0	0	0	0	30	9	4	3	46	16	46	7	3	7	
21	Ramechhap Total			386	382	1	3	64	4	154	0	6	65	0	45	1	43	0	0	0	0	0	0	0	0	4	226	71	45	44	386	160	386	89	44	89	
22	Dolakha	1	Baiteshwor Gaunpalika	32	31	0	0	4	0	9	2	0	9	0	3	0	5	0	0	0	0	0	0	0	0	1	13	11	3	5	32	19	32	8	5	8	
22	Dolakha	2	Bhimeshor Nagarpalika	53	52	0	1	9	2	14	0	3	7	1	9	0	7	0	0	0	0	0	0	0	0	1	26	10	10	7	53	27	53	17	7	17	
22	Dolakha	3	Bigu Gaunpalika	37	26	0	0	13	0	12	1	0	3	0	5	0	3	0	0	0	0	0	0	0	0	0	25	4	5	3	37	12	37	8	3	8	
22	Dolakha	4	Gaurishankar Gaunpalika	47	40	0	0	15	0	20	1	1	4	0	3	0	3	0	0	0	0	0	0	0	0	0	35	6	3	3	47	12	47	6	3	6	
22	Dolakha	5	Jiri Nagarpalika	35	27	0	0	3	1	16	0	0	5	0	8	0	2	0	0	0	0	0	0	0	0	0	20	5	8	2	35	15	35	10	2	10	
22	Dolakha	6	Kalinchok Gaunpalika	50	40	2	0	10	2	13	0	2	9	0	4	0	8	0	0	0	0	0	0	0	0	0	27	11	4	8	50	23	50	12	8	12	
22	Dolakha	7	Melung Gaunpalika	35	37	1	2	6	0	10	0	0	4	0	6	0	5	0	0	0	1	0	0	0	0	1	19	4	7	5	34	16	35	12	5	12	
22	Dolakha	8	Sailung Gaunpalika	35	32	0	0	4	3	12	1	2	4	1	5	0	3	0	0	0	0	0	0	0	0	0	19	7	6	3	35	16	35	9	3	9	
22	Dolakha	9	Tamakoshi Gaunpalika	41	39	0	0	10	0	7	2	0	9	0	6	0	7	0	0	0	0	0	0	0	0	0	17	11	6	7	41	24	41	13	7	13	
22	Dolakha Total			365	324	3	3	74	8	113	7	8	54	2	49	0	43	0	0	0	1	0	0	0	0	3	201	69	52	43	364	164	365	95	43	95	
23	Sindhupalchok	1	Balefi Gaunpalika	35	35	0	0	10	3	5	1	0	4	0	8	0	4	0	0	0	0	0	0	0	0	0	18	5	8	4	35	17	35	12	4	12	
23	Sindhupalchok	2	Barhabise Nagarpalika	57	36	0	0	10	1	25	3	0	4	0	9	0	5	0	0	0	0	0	0	0	0	0	36	7	9	5	57	21	57	14	5	14	
23	Sindhupalchok	3	Bhotekoshi Gaunpalika	29	23	0	0	4	3	9	1	0	6	0	4	0	2	0	0	0	0	0	0	0	0	0	16	7	4	2	29	13	29	6	2	6	
23	Sindhupalchok	4	Chautara Sangachokgadhi Nagarpalika	79	74	0	0	26	0	17	1	2	10	2	8	0	13	0	0	0	0	0	0	0	0	1	43	13	10	13	79	36	79	23	13	23	
23	Sindhupalchok	5	Helambu Gaunpalika	36	20	0	0	7	1	12	1	1	3	3	4	1	3	0	0	0	0	0	0	0	0	0	20	5	7	4	36	16	36	11	4	11	
23	Sindhupalchok	6	Indrawoti Gaunpalika	52	46	0	0	11	2	17	0	0	8	0	7	0	7	0	0	0	0	0	0	0	0	1	30	8	7	7	52	22	52	14	7	14	
23	Sindhupalchok	7	Jugal Gaunpalika	45	27	0	0	10	2	16	0	0	8	0	8	0	1	0	0	0	0	0	0	0	0	0	28	8	8	1	45	17	45	9	1	9	
23	Sindhupalchok	8	Lisankhu Pakhar Gaunpalika	32	26	0	1	13	0	3	0	0	3	0	9	0	3	0	0	0	0	0	0	0	0	0	17	3	9	3	32	15	32	12	3	12	
23	Sindhupalchok	9	Melamchi Nagarpalika	76	47	0	1	19	0	20	0	0	12	0	15	0	9	0	0	0	0	0	0	0	0	0	40	12	15	9	76	36	76	24	9	24	
23	Sindhupalchok	10	Panchpokhari Thangpal Gaunpalika	34	29	0	0	11	0	9	1	0	3	0	7	0	3	0	0	0	0	0	0	0	0	0	20	4	7	3	34	14	34	10	3	10	
23	Sindhupalchok	11	Sunkoshi Gaunpalika	42	38	0	1	10	1	12	0	0	5	0	6	0	7	0	0	0	0	0	0	0	0	0	1	24	5	6	7	42	18	42	13	7	13
23	Sindhupalchok	12	Tripurasundari Gaunpalika	30	24	0	0	7	0	12	0	0	5	0	2	1	3	0	0	0	0	0	0	0	0	0	19	5	2	4	30	11	30	6	4	6	
23	Sindhupalchok Total			547	425	0	3	138	13	157	8	3	71	5	87	2	60	0	0	0	0	0	0	0	0	3	311	82	92	62	547	236	547	154	62	154	
24	Kavrepalanchok	1	Banepa Nagarpalika	60	61	0	0	0	0	12	0	3	5	0	23	0	17	0	0	0	0	0	0	0	0	0	12	8	23	17	60	48	60	40	17	40	
24	Kavrepalanchok	2	Bethanchowk Gaunpalika	32	31	0	1	2	1	14	1	0	3	0	6	0	4	0	0	0	0	0	0	0	0	1	18	4	6	4	32	14	32	10	4	10	
24	Kavrepalanchok	3	Bhumlu Gaunpalika	49	25	0	1	6	10	18	0	1	3	0	6	0	4	0	0	0	0	0	0	0	0	0	35	4	6	4	49	14	49	10	4	10	
24	Kavrepalanchok	4	Chaurideurali Gaunpalika	53	55	0	0	9	0	22	0	3	7	0	5	0	7	0	0	0	0	0	0	0	0	1	31	10	5	7	53	22	53	12	7	12	
24	Kavrepalanchok	5	Dhulikhel Nagarpalika	45	40	0	0	5	2	10	0	1	9	0	14	0	3	0	0	0	0	0	0	0	1	17	10	14	4	44	27	44	17	4	18		
24	Kavrepalanchok	6	Khanikhola Gaunpalika	38	33	3	0	3	0	20	0	0	4	1	6	0	1	0	0	0	0	0	0	0	0	0	26	4	7	1	38	12	38	8	1	8	
24	Kavrepalanchok	7	Mahabharat Gaunpalika	49	40	1	0	3	2	26	0	2	8	0	4	1	2	0	0	0	0	0	0	0	0	0	32	10	4	3	49	17	49	7	3	7	
24	Kavrepalanchok	8	Mandandepur Nagarpalika	49	50	0	0	13	0	14	0	1	7	0	8	0	6	0	0	0	0	0	0	0	0	0	27	8	8	6	49	22	49	14	6	14	
24	Kavrepalanchok	9	Namobuddha Nagarpalika	45	53	0	1	5	1	22	1	0	4	0	6	0	5	0	0	0	0	0	0	0	0	0	29										

Total number of schools by Units and Levels, 2018-019

Dist_ Code	District	Local level_ Code	Local Level_Name	Total number of schools by Units and Running Grades																					Total Units of schools				Total number of schools by level									
				Total Sch	ECED/PPE	1	1-2	1-3	1-4	1-5	1-6	1-7	1-8	1-9	1-10	1-11	1-12	6-7	6-8	6-9	6-10	6-11	6-12	9-10	9-11	9-12	11-12	Model Scho ols	G1-5	G6-8	G9-10	G11-12	Primary (Grade 1-5)	Lower secondary (Grade 6-8)	Basic (Grade 1-8)	Secondary (Grade 9-10)	Higher secondary (Grade 11-12)	Secondary (Grade 9-12)
25	Lalitpur	4	Lalitpur Mahanagarpalika	236	243	1	2	1	2	21	1	2	11	2	138	0	45	1	0	0	0	0	0	1	0	0	8		27	15	141	53	226	200	227	186	53	194
25	Lalitpur	5	Mahalaxmi Nagarpalika	57	61	0	0	0	0	4	0	0	4	1	35	2	11	0	0	0	0	0	0	0	0	0	0		4	4	36	13	57	53	57	49	13	49
25	Lalitpur	6	Mahankal Gaunpalika	28	44	0	0	6	2	8	0	0	5	0	4	0	3	0	0	0	0	0	0	0	0	0		16	5	4	3	28	12	28	7	3	7	
25	Lalitpur Total			468	517	2	4	23	11	67	1	4	33	4	227	2	79	1	0	0	0	0	1	0	0	9	2	107	39	232	90	457	351	458	313	90	322	
26	Bhaktapur	1	Bhaktapur Nagarpalika	97	104	1	1	1	0	13	4	2	9	0	52	0	9	0	0	0	1	0	1	0	0	3	1	16	15	53	13	92	78	94	63	13	66	
26	Bhaktapur	2	Chagunaryan Nagarpalika	58	77	0	0	0	2	17	1	3	11	1	17	0	5	0	0	0	1	0	0	0	0	0		19	15	19	5	57	39	58	24	5	24	
26	Bhaktapur	3	Madhapur Thimi Nagarpalika	69	78	1	0	1	0	10	0	0	7	0	37	1	7	0	1	0	0	0	1	0	0	3		12	8	37	12	64	54	66	46	12	49	
26	Bhaktapur	4	Suryabinayak Nagarpalika	97	101	0	0	3	1	19	4	5	9	0	51	0	2	0	0	0	1	0	0	0	0	2		23	18	52	4	94	72	95	54	4	56	
26	Bhaktapur Total			321	360	2	1	5	3	59	9	10	36	1	157	1	23	0	1	0	3	0	2	0	0	8	1	70	56	161	34	307	243	313	187	34	195	
27	Kathmandu	1	Budhanilkantha Nagarpalika	129	125	2	1	4	1	11	4	3	7	8	69	2	12	0	0	0	0	0	0	0	0	5		19	14	77	19	124	105	124	91	19	96	
27	Kathmandu	2	Chandragiri Nagarpalika	74	73	1	1	3	1	6	2	2	6	1	48	0	3	0	0	0	0	0	0	0	0	0	1		12	10	49	3	74	62	74	52	3	52
27	Kathmandu	3	Dakshinkali Nagarpalika	34	31	0	1	1	0	5	2	1	6	0	13	0	5	0	0	0	0	0	0	0	0	0		7	9	13	5	34	27	34	18	5	18	
27	Kathmandu	4	Gokarneshwor Nagarpalika	108	102	1	5	3	1	5	0	0	7	3	63	3	14	0	0	0	0	0	1	0	0	2		15	7	66	20	105	91	106	84	20	86	
27	Kathmandu	5	Kageshwori Manahara Nagarpalika	68	68	2	0	4	0	8	1	1	3	4	37	0	8	0	0	0	0	0	0	0	0	0		14	5	41	8	68	54	68	49	8	49	
27	Kathmandu	6	Kathmandu Mahanagarpalika	590	619	1	5	14	6	30	4	5	36	9	351	8	93	0	0	0	4	1	0	2	0	1	20	3	56	45	366	123	562	511	567	469	143	489
27	Kathmandu	7	Kirtipur Nagarpalika	43	37	0	0	0	0	7	0	0	1	0	26	0	7	0	0	0	0	0	0	0	0	2	2	7	1	26	9	41	34	41	33	9	35	
27	Kathmandu	8	Nagarjun Nagarpalika	67	60	0	1	1	2	8	1	2	7	1	29	1	13	0	0	0	0	0	0	0	0	1		12	10	30	15	66	54	66	44	15	45	
27	Kathmandu	9	Shankharapur Nagarpalika	32	31	0	0	1	0	10	0	2	3	0	11	0	5	0	0	0	0	0	0	0	0	0		11	5	11	5	32	21	32	16	5	16	
27	Kathmandu	10	Tarkeshwor Nagarpalika	84	79	0	1	1	0	11	3	3	3	1	44	2	14	0	0	0	0	0	0	0	0	1		13	9	45	17	83	70	83	61	17	62	
27	Kathmandu	11	Tokha Nagarpalika	107	97	0	1	1	0	5	0	1	11	3	60	0	23	0	0	0	0	0	0	0	0	2	2	7	12	63	25	105	98	105	86	25	88	
27	Kathmandu Total			1336	1322	7	16	33	11	106	17	20	90	30	751	16	197	0	0	0	4	1	1	2	0	1	33	8	173	127	787	249	1294	1127	1300	1003	269	1036
28	Nuwakot	1	Belkotgadhi Nagarpalika	57	63	0	0	10	1	8	0	1	17	0	10	0	0	0	0	0	0	0	0	0	0	0	1	19	18	10	10	57	38	57	20	10	20	
28	Nuwakot	2	Bidur Nagarpalika	85	96	1	0	9	0	25	0	0	11	1	27	0	11	0	0	0	0	0	0	0	0	0	2	35	11	28	11	85	50	85	39	11	39	
28	Nuwakot	3	Dupcheshwar Gaunpalika	50	39	0	1	23	3	9	1	0	4	1	5	0	3	0	0	0	0	0	0	0	0	0		36	5	6	3	50	14	50	9	3	9	
28	Nuwakot	4	Kakani Gaunpalika	49	40	0	0	10	0	18	0	0	8	0	7	0	6	0	0	0	0	0	0	0	0	0	1	28	8	7	6	49	21	49	13	6	13	
28	Nuwakot	5	Kispang Gaunpalika	22	30	0	1	4	0	10	0	1	1	0	2	0	3	0	0	0	0	0	0	0	0	0	1	15	2	2	3	22	7	22	5	3	5	
28	Nuwakot	6	Likhu Gaunpalika	26	21	0	0	1	0	14	0	0	1	0	7	0	3	0	0	0	0	0	0	0	0	0	1	15	1	7	3	26	11	26	10	3	10	
28	Nuwakot	7	Meghang Gaunpalika	23	30	0	0	6	0	7	0	1	2	0	4	0	3	0	0	0	0	0	0	0	0	0		13	3	4	3	23	10	23	7	3	7	
28	Nuwakot	8	Panchakanya Gaunpalika	31	26	0	0	10	0	9	0	0	2	0	8	0	2	0	0	0	0	0	0	0	0	0		19	2	8	2	31	12	31	10	2	10	
28	Nuwakot	9	Shivapuri Gaunpalika	45	42	2	6	9	1	10	0	1	6	0	5	0	5	0	0	0	0	0	0	0	0	0		28	7	5	5	45	17	45	10	5	10	
28	Nuwakot	10	Suryagadhi Gaunpalika	30	38	0	0	5	2	11	0	0	6	0	3	0	3	0	0	0	0	0	0	0	0	0		18	6	3	3	30	12	30	6	3	6	
28	Nuwakot	11	Tadi Gaunpalika	33	40	0	1	10	1	12	0	1	3	0	2	0	3	0	0	0	0	0	0	0	0	0		24	4	2	3	33	9	33	5	3	5	
28	Nuwakot	12	Tarkeshwar Gaunpalika	33	33	0	0	12	1	8	0	0	7	0	2	0	3	0	0	0	0	0	0	0	0	0		21	7	2	3	33	12	33	5	3	5	
28	Nuwakot Total			484	498	3	9	109	9	141	1	5	68	2	82	0	55	0	0	0	0	0	0	0	0	6	271	74	84	55	484	213	484	139	55	139		
29	Rasuwa	1	Gosaikunda Gaunpalika	19	13	1	0	3	0	5	1	1	4	0	2	0	2	0	0	0	0	0	0	0	0		9	6	2	2	19	10	19	4	2	4		
29	Rasuwa	2	Kalika Gaunpalika	20	19	1	1	3	1	5	0	0	2	0	3	0	4	0	0	0	0	0	0	0	0	1	11	2	3	4	20	9	20	7	4	7		
29	Rasuwa	3	Naukunda Gaunpalika	29	25	0	0	7	1	13	0	0	3	0	4	0	1	0	0	0	0	0	0	0	0		21	3	4	1	29	8	29	5	1	5		
29	Rasuwa	4	Parbatikunda Gaunpalika	12	11	0	0	2	0	4	0	0	3	0	2	0	1	0	0	0	0	0	0	0	0		6	3	2	1	12	6	12	3	1	3		
29	Rasuwa	5	Uttargaya Gaunpalika	20	26	0	1	5																														

Total number of schools by Units and Levels, 2018-019

Dist_ Code	District	Local level_ Code	Local Level_Name	Total number of schools by Units and Running Grades																				Total Units of schools				Total number of schools by level										
				Total Sch	ECED/PPE	1	1-2	1-3	1-4	1-5	1-6	1-7	1-8	1-9	1-10	1-11	1-12	6-7	6-8	6-9	6-10	6-11	6-12	9-10	9-11	9-12	11-12	Model Scho ols	G1-5	G6-8	G9-10	G11-12	Primary (Grade 1-5)	Lower secondary (Grade 6-8)	Basic (Grade 1-8)	Secondary (Grade 9-10)	Higher secondary (Grade 11-12)	Secondary (Grade 9-12)
54	Rukum Paschim Total			316	271	7	6	48	1	115	8	1	48	1	48	1	26	0	0	1	0	0	2	0	0	3	0		177	57	50	32	310	136	313	82	32	82
55	Salyan	1	Bagchaur Nagarpalika	73	64	0	0	14	2	31	0	0	16	0	5	0	4	0	0	0	0	0	1	0	0	0	0		47	16	5	5	72	26	73	10	5	10
55	Salyan	2	Bangad kupinde Nagarpalika	74	49	1	3	10	3	36	0	0	11	1	7	0	2	0	0	0	0	0	0	0	0	0	0	2	53	11	8	2	74	21	74	10	2	10
55	Salyan	3	Chhatreshwori Gaupalika	41	31	0	0	8	0	18	0	0	6	0	3	0	3	0	0	0	0	0	0	0	0	0	0		26	6	6	3	41	15	41	9	3	9
55	Salyan	4	Darma Gaupalika	36	24	0	0	7	2	12	0	0	10	0	3	0	2	0	0	0	0	0	0	0	0	0	0		21	10	3	2	36	15	36	5	2	5
55	Salyan	5	Dhorchaur Gaupalika	26	24	0	0	4	0	9	0	0	7	0	6	0	0	0	0	0	0	0	0	0	0	0	0	1	13	7	6	0	26	13	26	6	0	6
55	Salyan	6	Kalimati Rural Municipality	51	45	0	0	7	1	27	2	0	8	0	5	0	1	0	0	0	0	0	0	0	0	0	0	1	35	10	5	1	51	16	51	6	1	6
55	Salyan	7	Kapurkot Gaupalika	26	26	0	1	0	1	12	0	0	7	0	3	0	2	0	0	0	0	0	0	0	0	0	0		14	7	3	2	26	12	26	5	2	5
55	Salyan	8	Kumakh Malika Gaupalika	50	34	0	1	6	0	22	0	1	12	0	5	0	3	0	0	0	0	0	0	0	0	0	0		29	13	5	3	50	21	50	8	3	8
55	Salyan	9	Sharada Nagarpalika	60	48	1	1	9	0	28	0	0	7	2	7	0	5	0	0	0	0	0	0	0	0	0	0	1	39	7	9	5	60	21	60	14	5	14
55	Salyan	10	Tribeni Rural Municipality	37	40	0	0	1	1	19	0	1	8	0	5	0	2	0	0	0	0	0	0	0	0	0	0		21	9	5	2	37	16	37	7	2	7
55	Salyan Total			474	385	2	6	66	10	214	2	2	92	3	52	0	24	0	0	0	0	0	1	0	0	0		298	96	55	25	473	176	474	80	25	80	
56	Dang	1	Babai Gaupalika	41	63	4	0	2	1	16	0	1	9	2	4	0	2	0	0	0	0	0	0	0	0	0	0	1	23	10	6	2	41	18	41	8	2	8
56	Dang	2	Banglachuli Gaupalika	43	64	0	1	5	0	25	0	0	7	0	5	0	0	0	0	0	0	0	0	0	0	0	0	2	31	7	5	0	43	12	43	5	0	5
56	Dang	3	Dangisharan Gaupalika	24	44	1	0	1	1	7	0	0	8	0	4	0	2	0	0	0	0	0	0	0	0	0	0	1	10	8	4	2	24	14	24	6	2	6
56	Dang	4	Gadhawa Gaupalika	40	63	1	1	3	1	14	1	0	12	0	3	0	4	0	0	0	0	0	0	0	0	0	0		20	13	3	4	40	20	40	7	4	7
56	Dang	5	Ghorahi Upamahanagarpalika	174	198	3	8	7	3	61	4	1	22	4	42	1	17	0	0	0	0	0	0	0	0	0	1	82	27	46	19	173	91	173	64	19	65	
56	Dang	6	Lamahi Nagarpalika	47	74	0	3	6	2	10	0	1	9	0	10	0	6	0	0	0	0	0	0	0	0	0	0		21	10	10	6	47	26	47	16	6	16
56	Dang	7	Rajpur Gaupalika	35	36	1	2	3	4	14	0	2	4	0	3	0	2	0	0	0	0	0	0	0	0	0	0		24	6	3	2	35	11	35	5	2	5
56	Dang	8	Rapti Gaupalika	42	44	0	2	3	2	12	1	0	9	1	6	0	6	0	0	0	0	0	0	0	0	0	0		19	10	7	6	42	23	42	13	6	13
56	Dang	9	Shantinagar Gaupalika	35	55	0	0	2	0	8	0	1	14	0	8	0	2	0	0	0	0	0	0	0	0	0	0		10	15	8	2	35	25	35	10	2	10
56	Dang	10	Tulsipur Upamahanagarpalika	159	179	0	2	7	3	48	5	5	12	2	51	3	19	0	0	0	1	0	0	0	0	0	1	60	22	54	23	157	98	158	76	23	77	
56	Dang Total			640	820	10	19	39	17	215	11	11	106	9	136	4	60	0	0	0	1	0	0	0	0	2	1	300	128	146	66	637	338	638	210	66	212	
57	Banke	1	Baijanath Gaupalika	59	92	0	0	3	2	11	1	2	13	4	20	0	3	0	0	0	0	0	0	0	0	0	0	1	16	16	24	3	59	43	59	27	3	27
57	Banke	2	Duduwa Gaupalika	34	68	0	1	12	3	9	1	0	2	1	3	1	1	0	0	0	0	0	0	0	0	0	0	3	25	3	4	2	34	9	34	6	2	6
57	Banke	3	Janki Gaupalika	43	61	0	3	8	6	16	0	1	5	2	2	0	0	0	0	0	0	0	0	0	0	0	0		33	6	4	0	43	10	43	4	0	4
57	Banke	4	Khajura Gaupalika	65	93	1	4	11	5	11	0	4	6	1	16	1	4	0	0	0	0	0	0	1	0	0	0		32	10	17	6	64	33	65	23	6	23
57	Banke	5	Kohalpur Nagarpalika	57	108	0	1	1	0	13	1	1	10	1	19	0	9	0	0	0	0	0	0	0	0	0	0		15	12	20	10	56	41	56	29	10	30
57	Banke	6	Narainapur Gaupalika	43	71	2	3	12	5	17	0	0	2	0	2	0	0	0	0	0	0	0	0	0	0	0	0		39	2	2	0	43	4	43	2	0	2
57	Banke	7	Nepalganj Upamahanagarpalika	148	161	1	7	27	9	21	2	5	19	4	32	1	14	0	0	0	0	0	0	0	0	0	6	1	65	26	36	21	142	77	142	51	21	57
57	Banke	8	Rapti sonari Gaupalika	69	101	1	0	9	5	15	2	0	20	2	8	0	7	0	0	0	0	0	0	0	0	0	0		30	22	10	7	69	39	69	17	7	17
57	Banke Total			518	755	5	19	83	35	113	7	13	77	15	102	3	38	0	0	0	0	0	1	0	0	7		255	97	117	49	510	256	511	159	49	166	
58	Bardiya	1	Badhaiyatal Gaupalika	51	86	1	0	1	1	19	1	2	11	0	7	0	8	0	0	0	0	0	0	0	0	0	0	1	22	14	7	8	51	29	51	15	8	15
58	Bardiya	2	Bansgadhi Nagarpalika	60	95	1	0	4	4	18	0	2	13	0	13	0	5	0	0	0	0	0	0	0	0	0	0	1	27	15	13	5	60	33	60	18	5	18
58	Bardiya	3	Barbardiya Nagarpalika	57	94	0	0	1	1	21	3	3	11	0	11	0	6	0	0	0	0	0	0	0	0	0	0	1	23	17	11	6	57	34	57	17	6	17
58	Bardiya	4	Geruwa Gaupalika	37	76	1	0	1	0	17	0	1	9	0	3	0	5	0	0	0	0	0	0	0	0	0	0	4	19	10	3	5	37	18	37	8	5	8
58	Bardiya	5	Gulariya Nagarpalika	55	91	0	2	4	6	21	1	1	8	0	7	0	5	0	0	0	0	0	0	0	0	0	0		33	10	7	5	55	22	55	12	5	12
58	Bardiya	6	Madhuwan Nagarpalika	42	79	0	1	0	1	20	0	1	8	0	7	0	4	0	0	0	0	0	0	0	0	0	0		22	9	7	4	42	20				

Total number of schools by Units and Levels, 2018-019

Dist_ Code	District	Local level_ Code	Local Level_ Name	Total number of schools by Units and Running Grades																				Total Units of schools				Total number of schools by level											
				Total Sch	ECED/PPE	1	1-2	1-3	1-4	1-5	1-6	1-7	1-8	1-9	1-10	1-11	1-12	6-7	6-8	6-9	6-10	6-11	6-12	9-10	9-11	9-12	11-12	Model Scho ols	G1-5	G6-8	G9-10	G11-12	Primary (Grade 1-5)	Lower secondary (Grade 6-8)	Basic (Grade 1-8)	Secondary (Grade 9-10)	Higher secondary (Grade 11-12)	Secondary (Grade 9-12)	
59	Surkhet Total			596	578	2	3	67	8	263	2	3	102	6	74	3	55	0	0	0	0	0	2	0	0	2	4	1	343	107	80	66	588	247	590	142	66	146	
60	Dailekh	1	Aathabis Nagarpalika	60	33	0	0	19	0	21	0	0	8	0	6	0	6	0	0	0	0	0	0	0	0	0	0	0	1	40	8	6	6	60	20	60	12	6	12
60	Dailekh	2	Bhagawatimai Gaunpalika	36	33	0	0	5	0	17	0	0	6	0	6	0	1	0	0	0	0	0	0	1	0	0	0	0	2	22	6	6	2	35	14	36	8	2	8
60	Dailekh	3	Bhairabi Gaunpalika	45	27	0	0	8	2	19	0	0	11	0	2	0	3	0	0	0	0	0	0	0	0	0	0	0	3	29	11	2	3	45	16	45	5	3	5
60	Dailekh	4	Chamunda Bindrasaini Nagarpalika	54	26	0	0	19	0	17	0	0	8	0	7	0	2	0	0	0	0	0	1	0	0	0	0	1	36	8	7	3	53	18	54	10	3	10	
60	Dailekh	5	Dullu Nagarpalika	56	56	0	0	7	1	24	0	0	12	0	6	0	5	0	0	0	0	0	1	0	0	0	0	1	32	12	6	6	55	24	56	12	6	12	
60	Dailekh	6	Dungeshwor Gaunpalika	33	26	1	0	5	0	17	0	0	4	0	2	0	4	0	0	0	0	0	0	0	0	0	0	1	23	4	2	4	33	10	33	6	4	6	
60	Dailekh	7	Gurans Gaunpalika	48	43	0	0	7	0	23	1	0	7	0	4	0	6	0	0	0	0	0	0	0	0	0	0	0	30	8	4	6	48	18	48	10	6	10	
60	Dailekh	8	Mahabu Gaunpalika	31	25	0	0	7	0	11	0	0	6	0	3	0	4	0	0	0	0	0	0	0	0	0	0	0	18	6	3	4	31	13	31	7	4	7	
60	Dailekh	9	Narayan Nagarpalika	49	43	0	0	12	0	15	0	1	9	0	5	1	3	0	0	0	0	0	1	0	0	1	1	27	10	5	7	46	20	47	11	7	12		
60	Dailekh	10	Naumule Gaunpalika	50	39	0	0	11	0	26	0	0	7	0	4	0	2	0	0	0	0	0	0	0	0	0	0	0	37	7	4	2	50	13	50	6	2	6	
60	Dailekh	11	Thatikandh Rural Municipality	39	25	0	0	11	1	17	0	0	6	0	2	0	2	0	0	0	0	0	0	0	0	0	0	0	29	6	2	2	39	10	39	4	2	4	
60	Dailekh Total			501	376	1	0	111	4	207	1	1	84	0	47	1	38	0	0	0	0	4	0	0	1	1	323	86	47	45	495	176	499	91	45	92			
61	Jajarkot	1	Barekot Gaunpalika	44	39	0	0	8	0	21	0	0	9	0	5	0	0	0	0	0	0	0	1	0	0	0	0	3	29	9	5	1	43	15	44	6	1	6	
61	Jajarkot	2	Bheri Nagarpalika	62	38	0	0	7	1	26	1	0	16	0	7	1	2	0	0	0	0	0	1	0	0	0	0	0	34	17	7	4	61	28	62	11	4	11	
61	Jajarkot	3	Chhedagad Nagarpalika	104	64	1	0	17	2	44	0	0	24	0	11	0	1	0	0	0	0	0	3	0	0	1	0	64	24	11	5	100	39	103	16	5	16		
61	Jajarkot	4	Junichande Gaunpalika	59	39	0	0	17	0	25	0	0	9	0	4	0	3	0	0	0	0	0	1	0	0	0	0	1	42	9	4	4	58	17	59	8	4	8	
61	Jajarkot	5	Kuse Gaunpalika	53	49	1	0	6	0	25	0	0	10	2	6	0	2	0	0	0	0	0	1	0	0	0	0	32	10	8	3	52	21	53	11	3	11		
61	Jajarkot	6	Shiwalaya Rural Municipality	43	30	0	0	3	0	22	1	0	10	0	5	0	0	0	0	0	0	0	2	0	0	0	0	1	25	11	5	2	41	18	43	7	2	7	
61	Jajarkot	7	Tribeni Nalagad Nagarpalika	71	52	1	1	16	0	32	1	0	11	0	6	0	0	0	0	0	0	0	3	0	0	0	0	50	12	6	3	68	21	71	9	3	9		
61	Jajarkot Total			436	311	3	1	74	3	195	3	0	89	2	44	1	8	0	0	0	0	12	0	0	1	0	276	92	46	22	423	159	435	68	22	68			
62	Dolpa	1	Chharka Tangsong Gaunpalika	7	3	0	0	4	0	3	0	0	0	0	0	0	0	0	0	0	0	0	0	0	0	0	0	7	0	0	0	7	0	7	0	0	0		
62	Dolpa	2	Dolpo Buddha Gaunpalika	3	3	0	0	0	1	1	0	1	0	0	0	0	0	0	0	0	0	0	0	0	0	0	0	0	2	1	0	0	3	1	3	0	0	0	
62	Dolpa	3	Jagadulla Gaunpalika	8	7	0	0	0	0	4	0	0	2	0	1	0	0	0	0	0	0	0	1	0	0	0	0	4	2	1	1	7	4	8	2	1	2		
62	Dolpa	4	Kaika Gaunpalika	14	9	0	0	3	1	8	0	1	0	1	0	0	0	0	0	0	0	0	0	0	0	0	0	12	1	1	0	14	2	14	1	0	1		
62	Dolpa	5	Mudkechula Gaunpalika	13	13	0	0	4	0	3	0	1	2	0	2	0	1	0	0	0	0	0	0	0	0	0	0	2	7	3	2	1	13	6	13	3	1	3	
62	Dolpa	6	Shey Phoksundo Gaunpalika	10	8	0	1	3	0	4	1	0	0	0	1	0	0	0	0	0	0	0	0	0	0	0	0	0	8	1	1	0	10	2	10	1	0	1	
62	Dolpa	7	Thuli Bheri Nagarpalika	24	20	0	1	4	1	14	0	0	1	0	1	0	1	0	0	0	0	0	1	0	0	0	0	20	1	1	2	23	4	24	3	2	3		
62	Dolpa	8	Tripurasundari Nagarpalika	32	30	1	0	4	0	18	0	0	4	0	3	0	0	0	0	0	0	1	0	1	0	0	0	23	4	4	1	30	9	32	5	1	5		
62	Dolpa Total			111	93	1	2	22	3	55	1	3	9	1	8	0	2	0	0	0	1	0	3	0	0	0	83	13	10	5	107	28	111	15	5	15			
63	Jumla	1	Chandannath Nagarpalika	22	28	0	0	3	1	6	0	0	3	0	5	0	4	0	0	0	0	0	0	0	0	0	0	10	3	5	4	22	12	22	9	4	9		
63	Jumla	2	Guthichaur Gaunpalika	13	17	0	1	0	0	8	0	0	0	0	3	0	1	0	0	0	0	0	0	0	0	0	0	9	0	3	1	13	4	13	4	1	4		
63	Jumla	3	Hima Gaunpalika	22	29	0	0	0	1	12	0	0	2	0	6	0	1	0	0	0	0	0	0	0	0	0	0	13	2	6	1	22	9	22	7	1	7		
63	Jumla	4	Kanakasundari Gaunpalika	28	24	1	1	3	3	10	1	0	1	0	7	0	1	0	0	0	0	0	0	0	0	0	0	18	2	7	1	28	10	28	8	1	8		
63	Jumla	5	Patrasi Gaunpalika	17	24	0	0	1	0	7	1	2	1	0	4	0	1	0	0	0	0	0	0	0	0	0	0	8	4	4	1	17	9	17	5	1	5		
63	Jumla	6	Sinja Gaunpalika	22	19	0	1	3	1	6	0	0	6	0	2	1	2	0	0	0	0	0	0	0	0	0	0	11	6	2	3	22	11	22	5	3	5		
63	Jumla	7	Tatopani Gaunpalika	28	30	0	1	2	2	17	0	0	1	0	3	0	2	0	0	0	0	0	0	0	0	0	0	22	1	3	2	28	6	28	5	2	5		
63	Jumla	8	Tila Gaunpalika	28	25	2	0	0	3	6	0	1	10	0	3	0	3	0	0	0	0	0	0	0	0	0	0	11	11	3	3	28	17	28	6	3	6		
63	Jumla Total			180	196	3	4	12																															

Total number of Community schools by unit and grade, Flash I_2018-019

Dist_ Code	District	Local level_ Code	Local Level_Name	Total number of community schools by Units and Running Grades																				Total Units of schools				Total number of schools by level					Dist_ Code					
				Total Sch	ECED/PPE	1	1-2	1-3	1-4	1-5	1-6	1-7	1-8	1-9	1-10	1-11	1-12	6-7	6-8	6-9	6-10	6-11	6-12	9-10	9-11	9-12	11-12	Model Scho ols	G1-5	G6-8	G9-10	G11-12		Primary (Grade 1-5)	Lower secondary (Grade 6-8)	Basic (Grade 1-8)	Secondary (Grade 9-10)	Higher secondary (Grade 11-12)
1	Taplejung	1	Aathrai Tribeni Gaunpalika	34	30	0	0	6	2	11	0	0	9	0	3	0	3	0	0	0	0	0	0	0	0	0	1	19	9	3	3	34	15	34	6	3	6	1
1	Taplejung	2	Maiwakhola Gaunpalika	28	22	0	0	4	1	15	0	0	3	1	1	0	3	0	0	0	0	0	0	0	0	0	1	20	3	2	3	28	8	28	5	3	5	1
1	Taplejung	3	Meringden Gaunpalika	36	29	0	0	8	4	9	0	0	8	0	5	0	2	0	0	0	0	0	0	0	0	0	1	21	8	5	2	36	15	36	7	2	7	1
1	Taplejung	4	Mikwakhola Gaunpalika	27	19	0	1	3	0	15	0	0	4	0	2	0	2	0	0	0	0	0	0	0	0	0	1	19	4	2	2	27	8	27	4	2	4	1
1	Taplejung	5	Phaktanglung Gaunpalika	43	29	0	0	7	0	21	1	0	10	0	2	0	2	0	0	0	0	0	0	0	0	0	1	28	11	2	2	43	15	43	4	2	4	1
1	Taplejung	6	Phungling Nagarpalika	52	48	0	1	9	0	26	0	1	7	0	3	0	5	0	0	0	0	0	0	0	0	0	1	36	8	3	5	52	16	52	8	5	8	1
1	Taplejung	7	Sidingba Gaunpalika	36	20	0	0	8	3	12	0	1	6	0	4	0	2	0	0	0	0	0	0	0	0	0	1	23	7	4	2	36	13	36	6	2	6	1
1	Taplejung	8	Sirjangha Gaunpalika	40	32	0	0	2	2	18	0	1	8	0	4	0	5	0	0	0	0	0	0	0	0	0	1	22	9	4	5	40	18	40	9	5	9	1
1	Taplejung	9	Yangwarak Gaunpalika	33	30	0	0	8	0	12	0	0	7	0	2	0	4	0	0	0	0	0	0	0	0	0	1	20	7	2	4	33	13	33	6	4	6	1
1	Taplejung Total			329	259	0	2	55	12	139	1	3	62	1	26	0	28	0	0	0	0	0	0	0	0	2	208	66	27	28	329	121	329	55	28	55	1	
2	Panchthar	1	Falelung Gaunpalika	45	32	0	0	1	1	21	0	0	11	0	6	0	5	0	0	0	0	0	0	0	0	0	1	23	11	6	5	45	22	45	11	5	11	2
2	Panchthar	2	Falgunanda Gaunpalika	40	31	0	0	3	0	19	0	0	7	0	5	0	6	0	0	0	0	0	0	0	0	0	1	22	7	5	6	40	18	40	11	6	11	2
2	Panchthar	3	Hilihang Gaunpalika	44	38	0	0	8	1	17	0	0	8	0	6	0	4	0	0	0	0	0	0	0	0	0	1	26	8	6	4	44	18	44	10	4	10	2
2	Panchthar	4	Kummayak Gaunpalika	37	25	0	0	5	1	20	0	1	5	0	3	0	1	0	0	0	0	0	1	0	0	0	1	26	6	3	2	36	11	37	5	2	5	2
2	Panchthar	5	Miklajung Gaunpalika	50	38	0	0	0	0	29	2	0	11	0	3	0	5	0	0	0	0	0	0	0	0	0	1	29	13	3	5	50	21	50	8	5	8	2
2	Panchthar	6	Phidim Nagarpalika	79	62	0	0	6	1	40	0	0	11	1	13	0	7	0	0	0	0	0	0	0	0	0	1	47	11	14	7	79	32	79	21	7	21	2
2	Panchthar	7	Tumbewa Gaunpalika	41	37	0	0	9	3	14	2	0	8	0	4	0	1	0	0	0	0	0	0	0	0	0	1	26	10	4	1	41	15	41	5	1	5	2
2	Panchthar	8	Yangwarak Gaunpalika	33	33	0	0	5	0	17	0	0	6	0	2	0	3	0	0	0	0	0	0	0	0	0	1	22	6	2	3	33	11	33	5	3	5	2
2	Panchthar Total			369	296	0	0	37	7	177	4	1	67	1	42	0	32	0	0	0	0	0	1	0	0	0	221	72	43	33	368	148	369	76	33	76	2	
3	Ilam	1	Chulachuli Gaunpalika	21	21	0	0	0	1	11	0	0	1	0	6	0	2	0	0	0	0	0	0	0	0	0	1	12	1	6	2	21	9	21	8	2	8	3
3	Ilam	2	Deumai Nagarpalika	47	52	0	0	1	0	23	0	0	16	0	2	0	5	0	0	0	0	0	0	0	0	0	1	24	16	2	5	47	23	47	7	5	7	3
3	Ilam	3	Fakphokthum Gaunpalika	42	39	0	0	4	0	24	0	0	3	0	7	0	4	0	0	0	0	0	0	0	0	0	1	28	3	7	4	42	14	42	11	4	11	3
3	Ilam	4	Ilam Nagarpalika	54	53	0	0	2	2	28	0	0	10	0	6	0	6	0	0	0	0	0	0	0	0	0	2	32	10	6	6	54	22	54	12	6	12	3
3	Ilam	5	Mai Nagarpalika	48	38	0	0	5	0	31	0	0	5	0	5	0	2	0	0	0	0	0	0	0	0	0	2	36	5	5	2	48	12	48	7	2	7	3
3	Ilam	6	Maijogmai Gaunpalika	36	34	0	0	2	1	23	0	0	3	0	5	0	2	0	0	0	0	0	0	0	0	0	1	26	3	5	2	36	10	36	7	2	7	3
3	Ilam	7	Mangsebung Gaunpalika	31	31	0	0	3	1	12	0	0	8	0	4	0	3	0	0	0	0	0	0	0	0	0	1	16	8	4	3	31	15	31	7	3	7	3
3	Ilam	8	Rong Gaunpalika	30	37	0	0	1	1	15	0	0	4	0	7	0	2	0	0	0	0	0	0	0	0	0	1	17	4	7	2	30	13	30	9	2	9	3
3	Ilam	9	Sandakpur Gaunpalika	29	31	0	1	2	0	17	0	0	3	1	4	0	1	0	0	0	0	0	0	0	0	0	1	20	3	5	1	29	9	29	6	1	6	3
3	Ilam	10	Suryodaya Nagarpalika	66	61	0	0	2	0	38	0	1	10	0	8	1	6	0	0	0	0	0	0	0	0	0	1	40	11	8	7	66	26	66	15	7	15	3
3	Ilam Total			404	397	0	1	22	6	222	0	1	63	1	54	1	33	0	0	0	0	0	0	0	0	4	251	64	55	34	404	153	404	89	34	89	3	
4	Jhapa	1	Arjundhara Nagarpalika	35	36	0	0	1	1	13	0	0	7	0	8	0	5	0	0	0	0	0	0	0	0	0	1	15	7	8	5	35	20	35	13	5	13	4
4	Jhapa	2	Barhadashi Gaunpalika	25	27	0	0	0	0	14	1	1	5	1	0	0	3	0	0	0	0	0	0	0	0	0	1	14	7	1	3	25	11	25	4	3	4	4
4	Jhapa	3	Bhadrapur Nagarpalika	33	43	0	0	1	0	14	0	3	6	0	2	1	4	0	0	0	1	0	1	0	0	0	1	15	9	3	6	31	18	33	9	6	9	4
4	Jhapa	4	Birtamod Nagarpalika	24	38	0	0	1	0	6	0	0	5	0	7	0	5	0	0	0	0	0	0	0	0	0	1	7	5	7	5	24	17	24	12	5	12	4
4	Jhapa	5	Buddhashanti Gaunpalika	16	30	0	0	0	1	3	0	1	3	0	4	1	3	0	0	0	0	0	0	0	0	0	1	4	4	4	4	16	12	16	8	4	8	4
4	Jhapa	6	Damak Nagarpalika	24	36	0	0	0	0	5	0	0	12	0	3	0	4	0	0	0	0	0	0	0	0	0	1	5	12	3	4	24	19	24	7	4	7	4
4	Jhapa	7	Gauradhaha Nagarpalika	34	55	0	0	2	0	18	0	2	4	0	2	0	6	0	0	0	0	0	0	0	0	0	1	20	6	2	6	34	14	34	8	6	8	4
4	Jhapa	8	Gauriganj Gaunpalika	29	43	0	1	1	2	15	0	0	4	0	4	0	2	0	0	0	0	0	0	0	0	0	1	19	4	4	2	29	10	29	6	2	6	4
4	Jhapa	9	Haldibari Gaunpalika	18	31	0	0	0	0	8	0	0	4	0	3	1	2	0	0	0	0	0	0	0	0	0	1	8	4	3	3	18	10	18	6	3	6	4
4	Jhapa	10	Jhapa Gaunpalika	40	34	0	0	7	4	20	0	1	4	0	2	0	2	0	0	0	0	0	0	0	0	0	1	31	5	2	2	40	9	40	4	2	4	4
4	Jhapa	11	Kachankawal Gaunpalika	38	52	0	0	2	3	20	1	0	5	0	4	0	3	0	0	0	0	0	0	0	0	0	1	25	6	4	3	38	13	38	7	3	7	4
4	Jhapa	12	Kamal Gaunpalika	27	50	2	0	0	0	7	0	1	4	3	3	0	7	0	0	0	0	0	0	0	0	0	1	9	5	6	7	27	18	27	13	7	13	4
4	Jhapa	13	Kankai Nagarpalika	17	29	0	0	1	1	4	0	0	5	0	2	0	4	0	0	0	0	0	0	0	0	0	1	6	5	2	4	17	11	17	6	4	6	4
4	Jhapa	14	Mechinagar Nagarpalika	42	46	0	1	1	0	13	1	0	12	0	5	0	9	0	0	0	0	0	0	0	0	0	1	15	13	5	9	42	27	42	14	9	14	4
4	Jhapa	15	Shivasataxi Nagarpalika	37	52	0	0	0	0	16	0	1	9	0	3	0	8																					

Total number of Community schools by unit and grade, Flash I_2018-019

Dist_ Code	District	Local level_ Code	Local Level_Name	Total number of community schools by Units and Running Grades																				Total Units of schools				Total number of schools by level					Dist_ Code					
				Total Sch	ECED/PPE	1	1-2	1-3	1-4	1-5	1-6	1-7	1-8	1-9	1-10	1-11	1-12	6-7	6-8	6-9	6-10	6-11	6-12	9-10	9-11	9-12	11-12	Model Scho ols	G1-5	G6-8	G9-10	G11-12		Primary (Grade 1-5)	Lower secondary (Grade 6-8)	Basic (Grade 1-8)	Secondary (Grade 9-10)	Higher secondary (Grade 11-12)
21	Ramechhap	2	Gokulganga Gaunpalika	39	35	0	0	6	0	11	0	2	13	0	2	0	5	0	0	0	0	0	0	0	0	0	2	17	15	2	5	39	22	39	7	5	7	21
21	Ramechhap	3	Khadadevi Gaunpalika	59	59	0	0	7	0	31	0	0	9	0	3	1	8	0	0	0	0	0	0	0	0	0	0	38	9	3	9	59	21	59	12	9	12	21
21	Ramechhap	4	Likhu Gaunpalika	27	13	0	0	5	0	10	0	0	5	0	4	0	3	0	0	0	0	0	0	0	0	0	15	5	4	3	27	12	27	7	3	7	21	
21	Ramechhap	5	Manthali Nagarpalika	73	78	0	2	14	0	24	0	2	11	0	13	0	7	0	0	0	0	0	0	0	0	1	40	13	13	7	73	33	73	20	7	20	21	
21	Ramechhap	6	Ramechhap Nagarpalika	57	61	0	0	11	1	26	0	0	6	0	7	0	6	0	0	0	0	0	0	0	0	0	38	6	7	6	57	19	57	13	6	13	21	
21	Ramechhap	7	Sunapati Gaunpalika	34	39	1	0	7	1	10	0	0	3	0	5	0	7	0	0	0	0	0	0	0	0	0	19	3	5	7	34	15	34	12	7	12	21	
21	Ramechhap	8	Umakunda Gaunpalika	45	36	0	0	7	1	22	0	1	7	0	4	0	3	0	0	0	0	0	0	0	0	0	30	8	4	3	45	15	45	7	3	7	21	
21	Ramechhap Total			377	366	1	2	64	3	152	0	5	63	0	43	1	43	0	0	0	0	0	0	0	0	4	222	68	43	44	377	155	377	87	44	87	21	
22	Dolakha	1	Baiteshwor Gaunpalika	29	28	0	0	4	0	9	2	0	6	0	3	0	5	0	0	0	0	0	0	0	0	1	13	8	3	5	29	16	29	8	5	8	22	
22	Dolakha	2	Bhimeshor Nagarpalika	44	44	0	1	8	2	13	0	2	6	1	4	0	7	0	0	0	0	0	0	0	0	1	24	8	5	7	44	20	44	12	7	12	22	
22	Dolakha	3	Bigu Gaunpalika	37	26	0	0	13	0	12	1	0	3	0	5	0	3	0	0	0	0	0	0	0	0	0	25	4	5	3	37	12	37	8	3	8	22	
22	Dolakha	4	Gaurishankar Gaunpalika	47	40	0	0	15	0	20	1	1	4	0	3	0	3	0	0	0	0	0	0	0	0	0	35	6	3	3	47	12	47	6	3	6	22	
22	Dolakha	5	Jiri Nagarpalika	30	22	0	0	3	1	16	0	0	3	0	5	0	2	0	0	0	0	0	0	0	0	0	20	3	5	2	30	10	30	7	2	7	22	
22	Dolakha	6	Kalinchok Gaunpalika	50	40	2	0	10	2	13	0	2	9	0	4	0	8	0	0	0	0	0	0	0	0	0	27	11	4	8	50	23	50	12	8	12	22	
22	Dolakha	7	Melung Gaunpalika	35	36	1	2	6	0	10	0	0	4	0	6	0	5	0	0	0	1	0	0	0	0	1	19	4	7	5	34	16	35	12	5	12	22	
22	Dolakha	8	Sailung Gaunpalika	35	32	0	0	4	3	12	1	2	4	1	5	0	3	0	0	0	0	0	0	0	0	0	19	7	6	3	35	16	35	9	3	9	22	
22	Dolakha	9	Tamakoshi Gaunpalika	38	36	0	0	9	0	6	2	0	9	0	5	0	7	0	0	0	0	0	0	0	0	0	15	11	5	7	38	23	38	12	7	12	22	
22	Dolakha Total			345	304	3	3	72	8	111	7	7	48	2	40	0	43	0	0	0	1	0	0	0	0	3	197	62	43	43	344	148	345	86	43	86	22	
23	Sindhupalchok	1	Balefi Gaunpalika	33	33	0	0	10	3	4	1	0	4	0	7	0	4	0	0	0	0	0	0	0	0	0	17	5	7	4	33	16	33	11	4	11	23	
23	Sindhupalchok	2	Barhabise Nagarpalika	53	32	0	0	10	1	25	3	0	4	0	5	0	5	0	0	0	0	0	0	0	0	0	36	7	5	5	53	17	53	10	5	10	23	
23	Sindhupalchok	3	Bhotekoshi Gaunpalika	29	23	0	0	4	3	9	1	0	6	0	4	0	2	0	0	0	0	0	0	0	0	0	16	7	4	2	29	13	29	6	2	6	23	
23	Sindhupalchok	4	Chautara Sangachokgadhi Nagarpalika	79	74	0	0	26	0	17	1	2	10	2	8	0	13	0	0	0	0	0	0	0	0	1	43	13	10	13	79	36	79	23	13	23	23	
23	Sindhupalchok	5	Helambu Gaunpalika	34	18	0	0	7	1	12	1	1	3	2	4	0	3	0	0	0	0	0	0	0	0	0	20	5	6	3	34	14	34	9	3	9	23	
23	Sindhupalchok	6	Indrawoti Gaunpalika	52	46	0	0	11	2	17	0	0	8	0	7	0	7	0	0	0	0	0	0	0	0	0	1	30	8	7	7	52	22	52	14	7	14	23
23	Sindhupalchok	7	Jugal Gaunpalika	45	27	0	0	10	2	16	0	0	8	0	8	0	1	0	0	0	0	0	0	0	0	0	28	8	8	1	45	17	45	9	1	9	23	
23	Sindhupalchok	8	Lisankhu Pakhar Gaunpalika	29	23	0	0	13	0	1	0	0	3	0	9	0	3	0	0	0	0	0	0	0	0	0	14	3	9	3	29	15	29	12	3	12	23	
23	Sindhupalchok	9	Melamchi Nagarpalika	74	44	0	1	18	0	20	0	0	12	0	14	0	9	0	0	0	0	0	0	0	0	0	39	12	14	9	74	35	74	23	9	23	23	
23	Sindhupalchok	10	Panchpokhari Thangpal Gaunpalika	32	28	0	0	10	0	8	1	0	3	0	7	0	3	0	0	0	0	0	0	0	0	0	18	4	7	3	32	14	32	10	3	10	23	
23	Sindhupalchok	11	Sunkoshi Gaunpalika	39	35	0	1	9	1	10	0	0	5	0	6	0	7	0	0	0	0	0	0	0	0	0	1	21	5	6	7	39	18	39	13	7	13	23
23	Sindhupalchok	12	Tripurasundari Gaunpalika	28	20	0	0	7	0	12	0	0	5	0	0	1	3	0	0	0	0	0	0	0	0	0	19	5	0	4	28	9	28	4	4	4	23	
23	Sindhupalchok Total			527	403	0	2	135	13	151	8	3	71	4	79	1	60	0	0	0	0	0	0	0	0	3	301	82	83	61	527	226	527	144	61	144	23	
24	Kavrepalanchok	1	Banepa Nagarpalika	37	37	0	0	0	0	12	0	3	5	0	9	0	8	0	0	0	0	0	0	0	0	0	12	8	9	8	37	25	37	17	8	17	24	
24	Kavrepalanchok	2	Bethanchowk Gaunpalika	30	29	0	0	2	1	14	0	0	3	0	6	0	4	0	0	0	0	0	0	0	0	0	1	17	3	6	4	30	13	30	10	4	10	24
24	Kavrepalanchok	3	Bhumlu Gaunpalika	49	25	0	1	6	10	18	0	1	3	0	6	0	4	0	0	0	0	0	0	0	0	0	35	4	6	4	49	14	49	10	4	10	24	
24	Kavrepalanchok	4	Chaurideurali Gaunpalika	53	55	0	0	9	0	22	0	3	7	0	5	0	7	0	0	0	0	0	0	0	0	0	1	31	10	5	7	53	22	53	12	7	12	24
24	Kavrepalanchok	5	Dhulikhel Nagarpalika	37	33	0	0	5	2	9	0	0	9	0	9	0	3	0	0	0	0	0	0	0	0	0	1	16	9	9	3	37	21	37	12	3	12	24
24	Kavrepalanchok	6	Khanikhola Gaunpalika	38	33	3	0	3	0	20	0	0	4	1	6	0	1	0	0	0	0	0	0	0	0	0	26	4	7	1	38	12	38	8	1	8	24	
24	Kavrepalanchok	7	Mahabharat Gaunpalika	49	40	1	0	3	2	26	0	2	8	0	4	1	2	0	0	0	0	0	0	0	0	0	32	10	4	3	49	17	49	7	3	7	24	
24	Kavrepalanchok	8	Mandandeupur Nagarpalika	43	44	0	0	13	0	12	0	0	6	0	6	0	6	0																				

Total number of Community schools by unit and grade, Flash I_2018-019

Dist_ Code	District	Local level_ Code	Local Level_Name	Total number of community schools by Units and Running Grades																							Total Units of schools				Total number of schools by level						Dist_ Code		
				Total Sch	ECED/PPE	1	1-2	1-3	1-4	1-5	1-6	1-7	1-8	1-9	1-10	1-11	1-12	6-7	6-8	6-9	6-10	6-11	6-12	9-10	9-11	9-12	11-12	Model Scho ols	G1-5	G6-8	G9-10	G11-12	Primary (Grade 1-5)	Lower secondary (Grade 6-8)	Basic (Grade 1-8)	Secondary (Grade 9-10)		Higher secondary (Grade 11-12)	Secondary (Grade 9-12)
38	Tanahu	6	Devghat Gaunpalika	38	29	0	0	5	0	17	1	1	4	1	4	0	3	0	0	2	0	0	0	0	0	0	0	0	22	6	7	3	36	16	38	10	3	10	38
38	Tanahu	7	Ghiring Gaunpalika	36	28	0	0	16	0	10	0	0	3	0	5	0	2	0	0	0	0	0	0	0	0	0	0	26	3	5	2	36	10	36	7	2	7	38	
38	Tanahu	8	Myagde Gaunpalika	30	28	0	0	11	0	10	0	0	4	0	3	0	2	0	0	0	0	0	0	0	0	0	0	21	4	3	2	30	9	30	5	2	5	38	
38	Tanahu	9	Rhishing Gaunpalika	48	52	0	0	14	0	12	0	0	13	0	6	0	3	0	0	0	0	0	0	0	0	0	0	26	13	6	3	48	22	48	9	3	9	38	
38	Tanahu	10	Shuklagandaki Nagarpalika	61	42	0	0	20	0	22	2	1	1	0	7	1	7	0	0	0	0	0	0	0	0	0	1	42	4	7	8	61	19	61	15	8	15	38	
38	Tanahu Total			496	458	2	1	115	4	179	5	7	64	3	60	4	47	0	1	0	2	0	2	0	0	0	4	301	77	65	53	491	195	496	118	53	118	38	
39	Syangja	1	Aandhikhola Gaunpalika	35	44	0	0	9	0	11	0	0	3	0	6	0	6	0	0	0	0	0	0	0	0	0	2	20	3	6	6	35	15	35	12	6	12	39	
39	Syangja	2	Arjunchaupari Gaunpalika	32	37	0	0	11	0	12	0	0	3	0	1	0	5	0	0	0	0	0	0	0	0	0	0	23	3	1	5	32	9	32	6	5	6	39	
39	Syangja	3	Bhirkot Nagarpalika	47	52	0	0	17	1	15	0	0	2	0	8	0	4	0	0	0	0	0	0	0	0	0	0	33	2	8	4	47	14	47	12	4	12	39	
39	Syangja	4	Biruwa Gaunpalika	32	44	1	0	7	0	9	0	0	8	0	2	0	5	0	0	0	0	0	0	0	0	0	0	17	8	2	5	32	15	32	7	5	7	39	
39	Syangja	5	Chapakot Nagarpalika	46	57	0	0	12	1	13	0	0	5	1	7	0	6	0	1	0	0	0	0	0	0	0	1	26	6	8	6	45	20	46	14	6	14	39	
39	Syangja	6	Galyang Nagarpalika	61	68	0	0	10	0	28	0	0	7	0	5	0	11	0	0	0	0	0	0	0	0	0	0	38	7	5	11	61	23	61	16	11	16	39	
39	Syangja	7	Harinas Gaunpalika	32	37	0	0	7	2	11	1	0	3	0	4	0	4	0	0	0	0	0	0	0	0	0	0	20	4	4	4	32	12	32	8	4	8	39	
39	Syangja	8	Kaligandagi Gaunpalika	37	40	0	0	4	0	17	1	0	2	1	6	0	4	0	0	0	0	0	0	0	0	0	0	21	3	7	6	35	16	37	13	6	13	39	
39	Syangja	9	Phedikhola Gaunpalika	25	33	0	0	2	0	14	0	0	1	0	2	0	6	0	0	0	0	0	0	0	0	0	0	16	1	2	6	25	9	25	8	6	8	39	
39	Syangja	10	Putalibazar Nagarpalika	74	78	0	0	20	0	30	0	0	5	0	10	0	9	0	0	0	0	0	0	0	0	0	1	50	5	10	9	74	24	74	19	9	19	39	
39	Syangja	11	Waling Nagarpalika	86	75	0	0	21	2	37	0	1	9	0	4	0	11	0	0	0	0	0	1	0	0	0	2	60	10	4	12	85	26	86	16	12	16	39	
39	Syangja Total			507	565	1	0	120	6	197	2	1	48	2	55	0	71	0	1	0	0	0	3	0	0	6	324	52	57	74	503	183	507	131	74	131	39		
40	Kaski	1	Annapurna Gaunpalika	52	55	0	0	8	1	21	1	1	4	1	9	1	4	0	0	0	1	0	0	0	0	0	1	30	6	11	5	51	22	52	16	5	16	40	
40	Kaski	2	Machhapuchhre Gaunpalika	43	56	0	0	1	0	21	2	0	9	0	5	0	5	0	0	0	0	0	0	0	0	0	0	22	11	5	5	43	21	43	10	5	10	40	
40	Kaski	3	Madi Gaunpalika	53	42	0	0	7	0	27	0	0	9	0	5	0	4	0	0	0	1	0	0	0	0	0	0	34	9	6	4	52	19	53	10	4	10	40	
40	Kaski	4	Pokhara Lekhnath Mahanagrpalika	230	207	2	1	16	4	91	3	1	28	0	26	1	44	2	1	1	5	0	4	0	0	0	2	114	35	32	49	217	116	230	81	49	81	40	
40	Kaski	5	Rupa Gaunpalika	33	39	0	0	3	1	18	0	0	3	0	4	0	3	0	0	0	0	0	1	0	0	0	0	22	3	4	4	32	11	33	8	4	8	40	
40	Kaski Total			411	399	2	1	35	6	178	6	2	53	1	49	2	60	2	1	1	7	0	5	0	0	0	3	222	64	58	67	395	189	411	125	67	125	40	
41	Manang	1	Chame Gaunpalika	4	4	0	0	0	0	1	0	0	2	0	0	0	1	0	0	0	0	0	0	0	0	0	0	1	2	0	1	4	3	4	1	1	1	41	
41	Manang	2	Narphu Gaunpalika	2	1	0	0	1	0	1	0	0	0	0	0	0	0	0	0	0	0	0	0	0	0	0	0	2	0	0	0	2	0	2	0	0	0	41	
41	Manang	3	Nashong Gaunpalika	11	11	0	0	0	0	5	0	3	1	0	1	0	1	0	0	0	0	0	0	0	0	0	0	5	4	1	1	11	6	11	2	1	2	41	
41	Manang	4	Neshyang Gaunpalika	9	9	0	3	0	0	4	0	1	0	0	1	0	0	0	0	0	0	0	0	0	0	0	0	7	1	1	0	9	2	9	1	0	1	41	
41	Manang Total			26	25	0	3	1	0	11	0	4	3	0	2	0	2	0	0	0	0	0	0	0	0	0	0	15	7	2	2	26	11	26	4	2	4	41	
42	Mustang	1	Dalome Gaunpalika	10	7	0	0	6	0	3	0	0	1	0	0	0	0	0	0	0	0	0	0	0	0	0	0	9	1	0	0	10	1	10	0	0	0	42	
42	Mustang	2	Gharapjhong Gaunpalika	8	8	0	0	0	0	5	0	0	1	0	1	0	1	0	0	0	0	0	0	0	0	0	0	5	1	1	1	8	3	8	2	1	2	42	
42	Mustang	3	Lomanthang Gaunpalika	14	12	0	0	8	0	3	0	0	2	0	1	0	0	0	0	0	0	0	0	0	0	0	0	11	2	1	0	14	3	14	1	0	1	42	
42	Mustang	4	Muktikshetra Gaunpalika	18	12	1	0	11	0	2	2	0	1	0	1	0	0	0	0	0	0	0	0	0	0	0	0	14	3	1	0	18	4	18	1	0	1	42	
42	Mustang	5	Thasang Gaunpalika	13	13	0	0	2	0	5	0	1	2	0	0	1	2	0	0	0	0	0	0	0	0	0	0	7	3	0	3	13	6	13	3	3	3	42	
42	Mustang Total			63	52	1	0	27	0	18	2	1	7	0	3	1	3	0	0	0	0	0	0	0	0	0	0	46	10	3	4	63	17	63	7	4	7	42	
43	Myagdi	1	Annapurna Gaunpalika	53	45	0	0	6	1	25	2	0	5	0	7	0	7	0	0	0	0	0	0	0	0	0	0	32	7	7	7	53	21	53	14	7	14	43	
43	Myagdi	2	Beni Nagarpalika	60	58	0	1	5	0	28	1	0	10	0	6	0	9	0	0	0	0	0	0	0	0	0	0	34	11	6	9	60	26	60	15	9	15	43	
43	Myagdi	3	Dhaulagiri Gaunpalika																																				

Total number of Community schools by unit and grade, Flash I_2018-019

Dist_ Code	District	Local level_ Code	Local Level_Name	Total number of community schools by Units and Running Grades																							Total Units of schools				Total number of schools by level						Dist_ Code		
				Total Sch	ECED/PPE	1	1-2	1-3	1-4	1-5	1-6	1-7	1-8	1-9	1-10	1-11	1-12	6-7	6-8	6-9	6-10	6-11	6-12	9-10	9-11	9-12	11-12	Model Scho ols	G1-5	G6-8	G9-10	G11-12	Primary (Grade 1-5)	Lower secondary (Grade 6-8)	Basic (Grade 1-8)	Secondary (Grade 9-10)		Higher secondary (Grade 11-12)	Secondary (Grade 9-12)
54	Rukum Paschim Total			309	264	7	6	48	1	112	8	1	47	1	45	1	26	0	0	1	0	0	2	0	0	3	0		174	56	47	32	303	132	306	79	32	79	54
55	Salyan	1	Bagchaur Nagarpalika	73	64	0	0	14	2	31	0	0	16	0	5	0	4	0	0	0	0	0	1	0	0	0	0		47	16	5	5	72	26	73	10	5	10	55
55	Salyan	2	Bangad kupinde Nagarpalika	65	40	0	0	10	1	35	0	0	11	0	6	0	2	0	0	0	0	0	0	0	0	0	0	2	46	11	6	2	65	19	65	8	2	8	55
55	Salyan	3	Chhatreshwori Gaupalika	40	30	0	0	8	0	18	0	0	5	0	6	0	3	0	0	0	0	0	0	0	0	0	0		26	5	6	3	40	14	40	9	3	9	55
55	Salyan	4	Darma Gaunpalika	36	24	0	0	7	2	12	0	0	10	0	3	0	2	0	0	0	0	0	0	0	0	0	0		21	10	3	2	36	15	36	5	2	5	55
55	Salyan	5	Dhorchaur Gaunpalika	26	24	0	0	4	0	9	0	0	7	0	6	0	0	0	0	0	0	0	0	0	0	0	0	1	13	7	6	0	26	13	26	6	0	6	55
55	Salyan	6	Kalimati Rural Municipality	50	44	0	0	7	1	26	2	0	8	0	5	0	1	0	0	0	0	0	0	0	0	0	0	1	34	10	5	1	50	16	50	6	1	6	55
55	Salyan	7	Kapurkot Gaupalika	26	26	0	1	0	1	12	0	0	7	0	3	0	2	0	0	0	0	0	0	0	0	0	0		14	7	3	2	26	12	26	5	2	5	55
55	Salyan	8	Kumakh Malika Gaunpalika	47	31	0	0	6	0	20	0	1	12	0	5	0	3	0	0	0	0	0	0	0	0	0	0		26	13	5	3	47	21	47	8	3	8	55
55	Salyan	9	Sharada Nagarpalika	52	40	0	0	9	0	28	0	0	5	0	5	0	5	0	0	0	0	0	0	0	0	0	0	1	37	5	5	5	52	15	52	10	5	10	55
55	Salyan	10	Tribeni Rural Municipality	31	35	0	0	1	0	17	0	0	6	0	5	0	2	0	0	0	0	0	0	0	0	0	0		18	6	5	2	31	13	31	7	2	7	55
55	Salyan Total			446	358	0	1	66	7	208	2	1	87	0	49	0	24	0	0	0	0	0	1	0	0	0		282	90	49	25	445	164	446	74	25	74	55	
56	Dang	1	Babai Gaunpalika	34	56	3	0	2	1	16	0	1	6	0	3	0	2	0	0	0	0	0	0	0	0	0	0	1	22	7	3	2	34	12	34	5	2	5	56
56	Dang	2	Banglachuli Gaunpalika	41	62	0	1	5	0	24	0	0	6	0	5	0	0	0	0	0	0	0	0	0	0	0	0	2	30	6	5	0	41	11	41	5	0	5	56
56	Dang	3	Dangsharan Gaunpalika	14	35	0	0	0	1	7	0	0	3	0	1	0	2	0	0	0	0	0	0	0	0	0	0	1	8	3	1	2	14	6	14	3	2	3	56
56	Dang	4	Gadhawa Gaunpalika	30	53	1	0	2	1	11	0	0	10	0	2	0	3	0	0	0	0	0	0	0	0	0	0		15	10	2	3	30	15	30	5	3	5	56
56	Dang	5	Ghorahi Upamahanagarpalika	100	129	0	2	4	1	54	0	0	13	1	16	1	8	0	0	0	0	0	0	0	0	0	0		61	13	17	9	100	39	100	26	9	26	56
56	Dang	6	Lamahi Nagarpalika	28	55	0	1	2	0	8	0	1	7	0	6	0	3	0	0	0	0	0	0	0	0	0	0		11	8	6	3	28	17	28	9	3	9	56
56	Dang	7	Rajpur Gaunpalika	32	32	0	2	3	2	14	0	2	4	0	3	0	2	0	0	0	0	0	0	0	0	0	0		21	6	3	2	32	11	32	5	2	5	56
56	Dang	8	Rapti Gaunpalika	30	30	0	1	3	2	10	1	0	7	0	3	0	3	0	0	0	0	0	0	0	0	0	0		16	8	3	3	30	14	30	6	3	6	56
56	Dang	9	Shantinagar Gaunpalika	28	49	0	0	2	0	8	0	0	11	0	5	0	2	0	0	0	0	0	0	0	0	0	0		10	11	5	2	28	18	28	7	2	7	56
56	Dang	10	Tulsipur Upamahanagarpalika	87	114	0	0	5	2	44	1	2	7	2	10	1	12	0	0	0	1	0	0	0	0	0	0		51	10	13	13	86	36	87	26	13	26	56
56	Dang Total			424	615	4	7	28	10	196	2	6	74	3	54	2	37	0	0	0	1	0	0	0	0	0	1	245	82	58	39	423	179	424	97	39	97	56	
57	Banke	1	Baijanath Gaunpalika	42	75	0	0	2	2	9	1	0	10	1	14	0	3	0	0	0	0	0	0	0	0	0	0	1	13	11	15	3	42	29	42	18	3	18	57
57	Banke	2	Duduwa Gaunpalika	30	64	0	0	11	3	9	0	0	2	0	3	1	1	0	0	0	0	0	0	0	0	0	0	3	23	2	3	2	30	7	30	5	2	5	57
57	Banke	3	Janki Gaunpalika	38	55	0	1	8	6	16	0	0	5	1	1	0	0	0	0	0	0	0	0	0	0	0	0		31	5	2	0	38	7	38	2	0	2	57
57	Banke	4	Khajura Gaunpalika	50	78	1	3	10	4	11	0	2	4	0	10	1	3	0	0	0	0	0	0	0	1	0	0		29	6	10	5	49	21	50	15	5	15	57
57	Banke	5	Kohalpur Nagarpalika	35	88	0	1	0	0	13	0	1	9	1	5	0	5	0	0	0	0	0	0	0	0	0	0		14	10	6	5	35	21	35	11	5	11	57
57	Banke	6	Narainapur Gaunpalika	43	71	2	3	12	5	17	0	0	2	0	2	0	0	0	0	0	0	0	0	0	0	0	0		39	2	2	0	43	4	43	2	0	2	57
57	Banke	7	Nepalganj Upamahanagarpalika	94	121	1	7	26	6	20	2	2	13	1	9	1	6	0	0	0	0	0	0	0	0	0	0	1	60	17	10	7	94	34	94	17	7	17	57
57	Banke	8	Rapti sonari Gaunpalika	54	88	0	0	6	3	11	1	0	19	1	6	0	7	0	0	0	0	0	0	0	0	0	0		20	20	7	7	54	34	54	14	7	14	57
57	Banke Total			386	640	4	15	75	29	106	4	5	64	5	50	3	25	0	0	0	0	0	1	0	0	0		229	73	55	29	385	157	386	84	29	84	57	
58	Bardiya	1	Badhaiyatal Gaunpalika	41	76	1	0	1	1	17	0	0	10	0	6	0	5	0	0	0	0	0	0	0	0	0	0	1	20	10	6	5	41	21	41	11	5	11	58
58	Bardiya	2	Bansgadhi Nagarpalika	43	79	0	0	1	1	16	0	0	11	0	10	0	4	0	0	0	0	0	0	0	0	0	0	1	18	11	10	4	43	25	43	14	4	14	58
58	Bardiya	3	Barbardiya Nagarpalika	43	79	0	0	1	0	18	0	0	10	0	8	0	6	0	0	0	0	0	0	0	0	0	0	1	19	10	8	6	43	24	43	14	6	14	58
58	Bardiya	4	Geruwa Gaunpalika	31	70	0	0	1	0	16	0	1	7	0	1	0	5	0	0	0	0	0	0	0	0	0	0	4	17	8	1	5	31	14	31	6	5	6	58
58	Bardiya	5	Gulariya Nagarpalika	46	81	0	1	4	6	21	0	1	8	0	1	0	4	0	0	0	0	0	0	0	0	0	0		32	9	1	4	46	14	46</				

Total number of Community schools by unit and grade, Flash I_2018-019

Dist_ Code	District	Local level_ Code	Local Level_ Name	Total number of community schools by Units and Running Grades																				Total Units of schools				Total number of schools by level						Dist_ Code						
				Total Sch	ECED/PPE	1	1-2	1-3	1-4	1-5	1-6	1-7	1-8	1-9	1-10	1-11	1-12	6-7	6-8	6-9	6-10	6-11	6-12	9-10	9-11	9-12	11-12	Model Scho ols	G1-5	G6-8	G9-10	G11-12	Primary (Grade 1-5)		Lower secondary (Grade 6-8)	Basic (Grade 1-8)	Secondary (Grade 9-10)	Higher secondary (Grade 11-12)	Secondary (Grade 9-12)	
59	Surkhet Total			508	506	1	0	58	6	259	1	0	86	3	45	1	44	0	0	0	0	0	2	0	0	2	0	1	324	87	48	49	504	182	506	97	49	97	59	
60	Dailekh	1	Aathabis Nagarpalika	60	33	0	0	19	0	21	0	0	8	0	6	0	6	0	0	0	0	0	0	0	0	0	0	0	1	40	8	6	6	60	20	60	12	6	12	60
60	Dailekh	2	Bhagawatimai Gaunpalika	35	32	0	0	5	0	16	0	0	6	0	6	0	1	0	0	0	0	0	0	1	0	0	0	0	2	21	6	6	2	34	14	35	8	2	8	60
60	Dailekh	3	Bhairabi Gaunpalika	45	27	0	0	8	2	19	0	0	11	0	2	0	3	0	0	0	0	0	0	0	0	0	0	0	2	29	11	2	3	45	16	45	5	3	5	60
60	Dailekh	4	Chamunda Bindrasaini Nagarpalika	53	25	0	0	18	0	17	0	0	8	0	7	0	2	0	0	0	0	0	1	0	0	0	0	1	35	8	7	3	52	18	53	10	3	10	60	
60	Dailekh	5	Dullu Nagarpalika	54	55	0	0	6	1	24	0	0	11	0	6	0	5	0	0	0	0	0	1	0	0	0	0	1	31	11	6	6	53	23	54	12	6	12	60	
60	Dailekh	6	Dungeshwor Gaunpalika	32	23	0	0	5	0	17	0	0	4	0	2	0	4	0	0	0	0	0	0	0	0	0	0	1	22	4	2	4	32	10	32	6	4	6	60	
60	Dailekh	7	Gurans Gaunpalika	47	42	0	0	7	0	22	1	0	7	0	4	0	6	0	0	0	0	0	0	0	0	0	0	0	29	8	4	6	47	18	47	10	6	10	60	
60	Dailekh	8	Mahabu Gaunpalika	31	25	0	0	7	0	11	0	0	6	0	3	0	4	0	0	0	0	0	0	0	0	0	0	0	18	6	3	4	31	13	31	7	4	7	60	
60	Dailekh	9	Narayan Nagarpalika	43	39	0	0	10	0	14	0	1	8	0	5	0	3	0	0	0	0	0	1	0	0	1	0	24	9	5	5	41	18	42	10	5	10	60		
60	Dailekh	10	Naumule Gaunpalika	48	37	0	0	9	0	26	0	0	7	0	4	0	2	0	0	0	0	0	0	0	0	0	0	35	7	4	2	48	13	48	6	2	6	60		
60	Dailekh	11	Thatikandh Rural Municipality	39	25	0	0	11	1	17	0	0	6	0	2	0	2	0	0	0	0	0	0	0	0	0	0	29	6	2	2	39	10	39	4	2	4	60		
60	Dailekh Total			487	363	0	0	105	4	204	1	1	82	0	47	0	38	0	0	0	0	4	0	0	1	0	313	84	47	43	482	173	486	90	43	90	60			
61	Jajarkot	1	Barekot Gaunpalika	44	39	0	0	8	0	21	0	0	9	0	5	0	0	0	0	0	0	0	1	0	0	0	0	3	29	9	5	1	43	15	44	6	1	6	61	
61	Jajarkot	2	Bheri Nagarpalika	59	35	0	0	7	1	26	1	0	13	0	7	1	2	0	0	0	0	0	1	0	0	0	0	34	14	7	4	58	25	59	11	4	11	61		
61	Jajarkot	3	Chhedagad Nagarpalika	104	64	1	0	17	2	44	0	0	24	0	11	0	1	0	0	0	0	0	3	0	0	1	0	64	24	11	5	100	39	103	16	5	16	61		
61	Jajarkot	4	Junichande Gaunpalika	59	39	0	0	17	0	25	0	0	9	0	4	0	3	0	0	0	0	0	1	0	0	0	0	42	9	4	4	58	17	59	8	4	8	61		
61	Jajarkot	5	Kuse Gaunpalika	53	49	1	0	6	0	25	0	0	10	2	6	0	2	0	0	0	0	0	1	0	0	0	0	32	10	8	3	52	21	53	11	3	11	61		
61	Jajarkot	6	Shiwalaya Rural Municipality	43	30	0	0	3	0	22	1	0	10	0	5	0	0	0	0	0	0	0	2	0	0	0	0	1	25	11	5	2	41	18	43	7	2	7	61	
61	Jajarkot	7	Tribeni Nalagad Nagarpalika	71	52	1	1	16	0	32	1	0	11	0	6	0	0	0	0	0	0	0	3	0	0	0	0	50	12	6	3	68	21	71	9	3	9	61		
61	Jajarkot Total			433	308	3	1	74	3	195	3	0	86	2	44	1	8	0	0	0	0	12	0	0	1	0	276	89	46	22	420	156	432	68	22	68	61			
62	Dolpa	1	Chharka Tangsong Gaunpalika	7	3	0	0	4	0	3	0	0	0	0	0	0	0	0	0	0	0	0	0	0	0	0	0	7	0	0	0	7	0	7	0	0	0	62		
62	Dolpa	2	Dolpo Buddha Gaunpalika	3	3	0	0	0	1	1	0	1	0	0	0	0	0	0	0	0	0	0	0	0	0	0	0	0	2	1	0	0	3	1	3	0	0	0	62	
62	Dolpa	3	Jagadulla Gaunpalika	8	7	0	0	0	0	4	0	0	2	0	1	0	0	0	0	0	0	0	1	0	0	0	0	4	2	1	1	7	4	8	2	1	2	62		
62	Dolpa	4	Kaika Gaunpalika	14	9	0	0	3	1	8	0	1	0	1	0	0	0	0	0	0	0	0	0	0	0	0	0	12	1	1	0	14	2	14	1	0	1	62		
62	Dolpa	5	Mudkechula Gaunpalika	13	13	0	0	4	0	3	0	1	2	0	2	0	1	0	0	0	0	0	0	0	0	0	0	2	7	3	2	1	13	6	13	3	1	3	62	
62	Dolpa	6	Shey Phoksundo Gaunpalika	10	8	0	1	3	0	4	1	0	0	0	1	0	0	0	0	0	0	0	0	0	0	0	0	8	1	1	0	10	2	10	1	0	1	62		
62	Dolpa	7	Thuli Bheri Nagarpalika	24	20	0	1	4	1	14	0	0	1	0	1	0	1	0	0	0	0	0	1	0	0	0	0	20	1	1	2	23	4	24	3	2	3	62		
62	Dolpa	8	Tripurasundari Nagarpalika	32	30	1	0	4	0	18	0	0	4	0	3	0	0	0	0	0	0	1	0	1	0	0	0	23	4	4	1	30	9	32	5	1	5	62		
62	Dolpa Total			111	93	1	2	22	3	55	1	3	9	1	8	0	2	0	0	0	1	0	3	0	0	0	83	13	10	5	107	28	111	15	5	15	62			
63	Jumla	1	Chandannath Nagarpalika	22	28	0	0	3	1	6	0	0	3	0	5	0	4	0	0	0	0	0	0	0	0	0	0	10	3	5	4	22	12	22	9	4	9	63		
63	Jumla	2	Guthichaur Gaunpalika	13	17	0	1	0	0	8	0	0	0	0	3	0	1	0	0	0	0	0	0	0	0	0	0	9	0	3	1	13	4	13	4	1	4	63		
63	Jumla	3	Hima Gaunpalika	22	29	0	0	0	1	12	0	0	2	0	6	0	1	0	0	0	0	0	0	0	0	0	0	13	2	6	1	22	9	22	7	1	7	63		
63	Jumla	4	Kanakasundari Gaunpalika	28	24	1	1	3	3	10	1	0	1	0	7	0	1	0	0	0	0	0	0	0	0	0	0	18	2	7	1	28	10	28	8	1	8	63		
63	Jumla	5	Patrasi Gaunpalika	17	24	0	0	1	0	7	1	2	1	0	4	0	1	0	0	0	0	0	0	0	0	0	0	8	4	4	1	17	9	17	5	1	5	63		
63	Jumla	6	Sinja Gaunpalika	22	19	0	1	3	1	6	0	0	6	0	2	1	2	0	0	0	0	0	0	0	0	0	0	11	6	2	3	22	11	22	5	3	5	63		
63	Jumla	7	Tatopani Gaunpalika	28	30	0	1	2	2	17	0	0	1	0	3	0	2	0	0	0	0	0	0	0	0	0	0	22	1	3	2	28	6	28	5	2	5	63		
63	Jumla	8	Tila Gaunpalika	28	25	2	0	0	3	6	0	1																												

Total number of Community schools by unit and grade, Flash I_2018-019

Dist_ Code	District	Local level_ Code	Local Level_ Name	Total number of community schools by Units and Running Grades																							Total Units of schools				Total number of schools by level					Dist_ Code			
				Total Sch	ECED/PPE	1	1-2	1-3	1-4	1-5	1-6	1-7	1-8	1-9	1-10	1-11	1-12	6-7	6-8	6-9	6-10	6-11	6-12	9-10	9-11	9-12	11-12	Model_ Scho ols	G1-5	G6-8	G9-10	G11-12	Primary (Grade 1-5)	Lower secondary (Grade 6-8)	Basic (Grade 1-8)		Secondary (Grade 9-10)	Higher secondary (Grade 11-12)	Secondary (Grade 9-12)
75	Darchula	5	Mahakali Municipality	48	34	0	0	8	0	22	0	0	8	0	5	0	4	0	0	0	1	0	0	0	0	0	0	0	30	8	6	4	47	18	48	10	4	10	75
75	Darchula	6	Malikarjun Gaunpalika	44	37	0	0	7	0	18	0	0	8	0	7	0	4	0	0	0	0	0	0	0	0	0	0	25	8	7	4	44	19	44	11	4	11	75	
75	Darchula	7	Marma Gaunpalika	44	25	1	0	9	0	23	0	0	5	0	5	0	1	0	0	0	0	0	0	0	0	0	33	5	5	1	44	11	44	6	1	6	75		
75	Darchula	8	Naugad Gaunpalika	41	28	0	0	7	1	20	0	0	8	0	4	0	1	0	0	0	0	0	0	0	0	0	28	8	4	1	41	13	41	5	1	5	75		
75	Darchula	9	Shailyashikhar Nagarpalika	48	36	0	0	10	2	17	0	0	9	0	4	0	6	0	0	0	0	0	0	0	0	0	29	9	4	6	48	19	48	10	6	10	75		
75	Darchula Total			339	238	1	0	56	4	156	0	0	57	0	40	0	21	0	0	1	0	3	0	0	0	217	57	41	24	335	122	339	65	24	65	75			
48_A	Nawalpur	2	Binayee Triveni Gaunpalika	43	42	0	0	1	2	17	3	1	10	0	4	0	4	0	0	0	0	1	0	0	0	0	20	14	4	5	42	23	43	9	5	9	48_A		
48_A	Nawalpur	3	Bulingtar Gaunpalika	40	46	0	2	4	4	16	1	1	4	1	6	0	1	0	0	0	0	0	0	0	0	0	26	6	7	1	40	14	40	8	1	8	48_A		
48_A	Nawalpur	4	Bungdikali Gaunpalika	36	35	0	1	4	1	15	0	0	10	0	4	0	1	0	0	0	0	0	0	0	0	0	21	10	4	1	36	15	36	5	1	5	48_A		
48_A	Nawalpur	5	Devchuli Nagarpalika	32	35	0	0	1	0	15	2	1	3	0	3	0	3	0	1	0	1	0	2	0	0	0	16	7	4	5	28	16	32	9	5	9	48_A		
48_A	Nawalpur	6	Gaidakot Nagarpalika	40	37	0	1	3	0	9	2	2	9	0	6	0	6	1	1	0	0	0	0	0	0	0	13	15	6	6	38	27	40	12	6	12	48_A		
48_A	Nawalpur	7	Hupsekot Gaunpalika	40	40	0	0	0	0	28	0	1	4	0	4	0	3	0	0	0	0	0	0	0	0	0	28	5	4	3	40	12	40	7	3	7	48_A		
48_A	Nawalpur	8	Kawasoti Nagarpalika	47	49	0	0	1	0	20	0	0	8	0	6	0	10	0	0	0	0	0	2	0	0	0	21	8	6	12	45	26	47	18	12	18	48_A		
48_A	Nawalpur	9	Madhyabindu Nagarpalika	46	46	1	0	2	1	18	0	1	11	0	4	0	8	0	0	0	0	0	0	0	0	0	22	12	4	8	46	24	46	12	8	12	48_A		
48_A	Nawalpur Total			324	330	1	4	16	8	138	8	7	59	1	37	0	36	1	2	0	1	1	4	0	0	167	77	39	41	315	157	324	80	41	80	48_A			
54_A	Rukum Purba	3	Bhume Gaunpalika	33	28	0	0	3	0	13	1	3	6	0	3	0	4	0	0	0	0	0	0	0	0	0	16	10	3	4	33	17	33	7	4	7	54_A		
54_A	Rukum Purba	6	Putha Uttarganga Gaunpalika	44	31	0	0	5	1	19	0	1	8	0	6	0	3	0	0	0	0	0	0	0	1	0	25	9	6	4	43	18	43	10	4	10	54_A		
54_A	Rukum Purba	8	Sisne Gaunpalika	40	23	0	1	7	0	15	1	1	5	0	5	1	3	0	0	0	0	0	1	0	0	0	23	7	5	5	39	17	40	10	5	10	54_A		
54_A	Rukum Purba Total			117	82	0	1	15	1	47	2	5	19	0	14	1	10	0	0	0	0	1	0	0	1	64	26	14	13	115	52	116	27	13	27	54_A			
Total				28849	30097	226	364	4263	755	11539	233	335	4487	96	3596	58	2708	8	16	2	40	3	82	2	1	35	0	222	17147	5079	3736	2887	28660	11664	28811	6623	3005	6623	Total

Total number of Institutional schools by unit and grade, Flash I_2018-019

District	Local level_Code	Local Level_Name	Total number of institutional schools by Units and Running Grades																							Total Units of schools				Total number of schools by level						
			Total Sch	ECED/PPE	1	1-2	1-3	1-4	1-5	1-6	1-7	1-8	1-9	1-10	1-11	1-12	6-7	6-8	6-9	6-10	6-11	6-12	9-10	9-11	9-12	11-12	G1-5	G6-8	G9-10	G11-12	Primary (Grade 1-5)	Lower secondary (Grade 6-8)	Basic (Grade 1-8)	Secondary (Grade 9-10)	Higher secondary (Grade 11-12)	Secondary (Grade 9-12)
Sankhuwasabha	8	Panchakhapan Nagarpalika	1	1	0	0	0	0	1	0	0	0	0	0	0	0	0	0	0	0	0	0	0	0	0	0	1	0	0	0	1	0	1	0	0	0
Sankhuwasabha	9	Sabhapokhari Gaunpalika	1	1	0	0	0	0	0	0	0	1	0	0	0	0	0	0	0	0	0	0	0	0	0	0	1	0	0	1	1	1	0	0	0	
Sankhuwasabha	10	Silichong Gaunpalika	0																								0	0	0	0	0	0	0	0	0	0
Sankhuwasabha Total			32	28	1	1	2	2	5	2	4	6	2	5	0	1	0	0	0	0	0	0	0	0	0	1	11	12	7	2	31	20	31	8	2	9
Bhojpur	1	Aamchowk Gaunpalika	1	1	0	0	0	0	1	0	0	0	0	0	0	0	0	0	0	0	0	0	0	0	0	1	0	0	0	1	0	1	0	0	0	
Bhojpur	2	Arun Gaunpalika	2	2	0	0	0	1	1	0	0	0	0	0	0	0	0	0	0	0	0	0	0	0	0	2	0	0	0	2	0	2	0	0	0	
Bhojpur	3	Bhojpur Nagarpalika	7	7	1	2	0	0	0	0	0	0	0	3	0	1	0	0	0	0	0	0	0	0	0	3	0	3	1	7	4	7	4	1	4	
Bhojpur	4	Hatuwagadhi Gaunpalika	1	1	0	0	0	0	0	1	0	0	0	0	0	0	0	0	0	0	0	0	0	0	0	0	1	0	0	1	1	1	0	0	0	
Bhojpur	5	Pauwadungma Gaunpalika	2	2	0	2	0	0	0	0	0	0	0	0	0	0	0	0	0	0	0	0	0	0	0	2	0	0	0	2	0	2	0	0	0	
Bhojpur	6	Ramprasad Rai Gaunpalika	0																							0	0	0	0	0	0	0	0	0	0	0
Bhojpur	7	Salpasilichho Gaunpalika	0																							0	0	0	0	0	0	0	0	0	0	0
Bhojpur	8	Shadananda Nagarpalika	4	5	0	1	0	1	1	0	0	0	0	1	0	0	0	0	0	0	0	0	0	0	0	3	0	1	0	4	1	4	1	0	1	
Bhojpur	9	Tyamkemaityung Gaunpalika	0																							0	0	0	0	0	0	0	0	0	0	0
Bhojpur Total			17	18	1	5	0	2	3	1	0	0	0	4	0	1	0	0	0	0	0	0	0	0	11	1	4	1	17	6	17	5	1	5		
Solukhumbu	1	Dudhkaushika Gaunpalika	0																							0	0	0	0	0	0	0	0	0	0	
Solukhumbu	2	Dudhkoshi Gaunpalika	0																							0	0	0	0	0	0	0	0	0	0	0
Solukhumbu	3	Khumbupasanglahm Gaunpalaika	1	1	0	0	1	0	0	0	0	0	0	0	0	0	0	0	0	0	0	0	0	0	0	1	0	0	0	1	0	1	0	0	0	
Solukhumbu	4	Likhupike Gaunpalika	0																							0	0	0	0	0	0	0	0	0	0	0
Solukhumbu	5	Mahakulung Gaunpalika	0																							0	0	0	0	0	0	0	0	0	0	0
Solukhumbu	6	Nechasalyan Gaunpalika	0																							0	0	0	0	0	0	0	0	0	0	0
Solukhumbu	7	Solududhakunda Nagarpalika	5	5	0	0	0	0	0	0	3	0	0	1	0	1	0	0	0	0	0	0	0	0	0	0	3	1	1	5	5	5	2	1	2	
Solukhumbu	8	Sotang Gaunpalika	0																							0	0	0	0	0	0	0	0	0	0	0
Solukhumbu Total			6	6	0	0	1	0	0	0	3	0	0	1	0	1	0	0	0	0	0	0	0	0	1	3	1	1	6	5	6	2	1	2		
Okhaladhunga	1	Champadevi Gaunpalika	0																							0	0	0	0	0	0	0	0	0	0	
Okhaladhunga	2	Chisankhugadhi Gaunpalika	1	1	0	0	0	0	1	0	0	0	0	0	0	0	0	0	0	0	0	0	0	0	0	1	0	0	0	1	0	1	0	0	0	
Okhaladhunga	3	Khijidemba Gaunpalika	0																							0	0	0	0	0	0	0	0	0	0	0
Okhaladhunga	4	Likhu Gaunpalika	0	7	0	0	0	0	0	0	0	0	0	0	0	0	0	0	0	0	0	0	0	0	0	0	0	0	0	0	0	0	0	0	0	
Okhaladhunga	5	Manebhanjyang Gaunpalika	2	4	0	0	0	2	0	0	0	0	0	0	0	0	0	0	0	0	0	0	0	0	0	2	0	0	0	2	0	2	0	0	0	
Okhaladhunga	6	Molung Gaunpalika	3	3	0	0	0	1	1	0	0	1	0	0	0	0	0	0	0	0	0	0	0	0	0	2	1	0	0	3	1	3	0	0	0	
Okhaladhunga	7	Siddhicharan Nagarpalika	7	6	0	0	0	0	0	0	2	0	5	0	0	0	0	0	0	0	0	0	0	0	0	0	2	5	0	7	7	7	5	0	5	
Okhaladhunga	8	Sunkoshi Gaunpalika	3	3	0	0	1	0	2	0	0	0	0	0	0	0	0	0	0	0	0	0	0	0	0	3	0	0	0	3	0	3	0	0	0	
Okhaladhunga Total			16	24	0	0	1	1	6	0	0	3	0	5	0	0	0	0	0	0	0	0	0	0	8	3	5	0	16	8	16	5	0	5		
Khotang	1	Ainselukhark Gaunpalika	1	1	0	0	0	0	0	0	1	0	0	0	0	0	0	0	0	0	0	0	0	0	0	0	1	0	0	1	1	1	0	0	0	
Khotang	2	Barahapokhari Gaunpalika	0																							0	0	0	0	0	0	0	0	0	0	
Khotang	3	Diprung Gaunpalika	2	2	0	0	1	1	0	0	0	0	0	0	0	0	0	0	0	0	0	0	0	0	0	2	0	0	0	2	0	2	0	0	0	
Khotang	4	Halesi Tuwachung Nagarpalika	2	1	0	0	0	1	1	0	0	0	0	0	0	0	0	0	0	0	0	0	0	0	0	2	0	0	0	2	0	2	0	0	0	
Khotang	5	Jantedhunga Gaunpalika	1	0	0	1	0	0	0	0	0	0	0	0	0	0	0	0	0	0	0	0	0	0	0	1	0	0	0	1	0	1	0	0	0	
Khotang	6	Kepilasagadhi Gaunpalika	2	2	0	0	0	0	1	0	0	1	0	0	0	0	0	0	0	0	0	0	0	0	0	1	1	0	0	2	1	2	0	0	0	
Khotang	7	Khotehang Gaunpalika	0																							0	0	0	0	0	0	0	0	0	0	
Khotang	8	Lamidada Gaunpalika	1	1	0	0	0	1	0	0	0	0	0	0	0	0	0	0	0	0	0	0	0	0	0	1	0	0	0	1	0	1	0	0	0	
Khotang	9	Rupakot Majhuwagadhi Nagarpalika	9	8	0	1	3	0	1	0	0	1	0	1	0	2	0	0	0	0	0	0	0	0	0	5	1	1	2	9	4	9	3	2	3	
Khotang	10	Sakela Gaunpalika	0																							0	0	0	0	0	0	0	0	0	0	
Khotang Total			18	15	0	2	4	3	3	0	0	3	0	1	0	2	0	0	0	0	0	0	0	0	12	3	1	2	18	6	18	3	2	3		
Udayapur	1	Belaka Nagarpalika	14	14	0	0	1	0	4	1	0	4	1	3	0	0	0	0	0	0	0	0	0	0	0	5	5	4	0	14	9					

Total number of Institutional schools by unit and grade, Flash I_2018-019

District	Local level_Code	Local Level_Name	Total number of institutional schools by Units and Running Grades																							Total Units of schools				Total number of schools by level					
			Total Sch	ECED/PPE	1	1-2	1-3	1-4	1-5	1-6	1-7	1-8	1-9	1-10	1-11	1-12	6-7	6-8	6-9	6-10	6-11	6-12	9-10	9-11	9-12	11-12	G1-5	G6-8	G9-10	G11-12	Primary (Grade 1-5)	Lower secondary (Grade 6-8)	Basic (Grade 1-8)	Secondary (Grade 9-10)	Higher secondary (Grade 11-12)
Dhanusha	16	Nagarain Nagarpalika	1	1	0	0	0	0	0	0	0	1	0	0	0	0	0	0	0	0	0	0	0	0	0	0	1	0	0	1	1	1	0	0	0
Dhanusha	17	Sabaila Nagarpalika	3	3	0	0	0	3	0	0	0	0	0	0	0	0	0	0	0	0	0	0	0	0	0	3	0	0	3	0	3	0	0	0	
Dhanusha	18	Sahidnagar Nagarpalika	10	10	0	0	5	2	3	0	0	0	0	0	0	0	0	0	0	0	0	0	0	0	0	10	0	0	10	0	10	0	0	0	
Dhanusha Total			112	94	0	4	12	5	20	1	6	16	5	29	0	11	0	0	0	0	0	0	0	0	41	23	35	13	109	68	109	46	13	48	
Mahottari	1	Aurahi Nagarpalika	4	2	0	0	1	0	1	0	0	1	1	0	0	0	0	0	0	0	0	0	0	0	2	1	1	4	2	4	1	0	1		
Mahottari	2	Balwa Nagarpalika	2	2	0	0	1	0	0	0	1	0	0	0	0	0	0	0	0	0	0	0	0	0	1	1	0	2	1	2	0	0	0		
Mahottari	3	Bardibas Nagarpalika	18	19	0	8	1	0	0	1	0	1	0	5	1	1	0	0	0	0	0	0	0	0	9	2	5	18	9	18	7	2	7		
Mahottari	4	Bhangaha Nagarpalika	3	3	0	2	1	0	0	0	0	0	0	0	0	0	0	0	0	0	0	0	0	0	3	0	0	3	0	3	0	0	0		
Mahottari	5	Ekdanra Gaunpalika	0																						0	0	0	0	0	0	0	0	0		
Mahottari	6	Gaushala Nagarpalika	16	11	2	2	2	0	4	0	0	0	0	0	4	0	0	0	0	0	1	0	0	0	10	0	0	14	5	15	5	6	6		
Mahottari	7	Jaleswor Nagarpalika	14	13	0	5	1	0	2	0	1	0	0	3	0	2	0	0	0	0	0	0	0	0	8	1	3	14	6	14	5	2	5		
Mahottari	8	Loharpatti Nagarpalika	3	4	0	1	1	0	0	1	0	0	0	0	0	0	0	0	0	0	0	0	0	0	2	1	0	3	1	3	0	0	0		
Mahottari	9	Mahottari Gaunpalika	0																					0	0	0	0	0	0	0	0	0	0		
Mahottari	10	Manra Sisawa Nagarpalika	2	2	0	1	0	0	0	0	0	0	1	0	0	0	0	0	0	0	0	0	0	0	1	0	1	2	1	2	1	0	1		
Mahottari	11	Mathani Nagarpalika	0	0	0	0	0	0	0	0	0	0	0	0	0	0	0	0	0	0	0	0	0	0	0	0	0	0	0	0	0	0	0		
Mahottari	12	Pipra Gaunpalika	7	7	1	1	2	1	0	0	0	1	0	0	1	0	0	0	0	0	0	0	0	0	5	1	0	7	2	7	1	1	1		
Mahottari	13	Ramgopalpur Nagarpalika	1	6	1	0	0	0	0	0	0	0	0	0	0	0	0	0	0	0	0	0	0	0	1	0	0	1	0	1	0	0	0		
Mahottari	14	Samsi Gaunpalika	0																					0	0	0	0	0	0	0	0	0	0	0	
Mahottari	15	Sonama Gaunpalika	0																					0	0	0	0	0	0	0	0	0	0	0	
Mahottari Total			70	69	4	20	10	1	7	2	2	3	1	9	2	7	0	0	0	0	0	0	1	42	7	10	11	68	27	69	20	11	21		
Sarlahi	1	Bagmati Nagarpalika	6	6	0	0	1	1	0	0	0	1	0	3	0	0	0	0	0	0	0	0	0	0	2	1	3	6	4	6	3	0	3		
Sarlahi	2	Balara Nagarpalika	0	0	0	0	0	0	0	0	0	0	0	0	0	0	0	0	0	0	0	0	0	0	0	0	0	0	0	0	0	0	0		
Sarlahi	3	Barahathawa Nagarpalika	5	3	0	0	1	0	0	0	0	1	0	1	1	0	0	0	0	0	0	0	0	1	1	0	1	3	4	3	4	3	4		
Sarlahi	4	Basbariya Gaunpalika	0																					0	0	0	0	0	0	0	0	0	0		
Sarlahi	5	Bishnu Gaunpalika	0																					0	0	0	0	0	0	0	0	0	0		
Sarlahi	6	Brahmapuri Gaunpalika	1	1	0	1	0	0	0	0	0	0	0	0	0	0	0	0	0	0	0	0	0	1	0	0	1	0	1	0	0	0			
Sarlahi	7	Chakraghatta Gaunpalika	0	0	0	0	0	0	0	0	0	0	0	0	0	0	0	0	0	0	0	0	0	0	0	0	0	0	0	0	0	0	0		
Sarlahi	8	Chandranagar Gaunpalika	0																					0	0	0	0	0	0	0	0	0	0		
Sarlahi	9	Dhankaul Gaunpalika	0																					0	0	0	0	0	0	0	0	0	0		
Sarlahi	10	Godaita Nagarpalika	0																					0	0	0	0	0	0	0	0	0	0		
Sarlahi	11	Haripur Nagarpalika	0																					0	0	0	0	0	0	0	0	0	0		
Sarlahi	12	Haripurwa Nagarpalika	0																					0	0	0	0	0	0	0	0	0	0		
Sarlahi	13	Hariwan Nagarpalika	4	4	0	0	0	0	0	0	0	0	4	0	0	0	0	0	0	0	0	0	0	0	0	0	4	4	4	4	4	0	4		
Sarlahi	14	Ishworpur Nagarpalika	4	4	0	0	1	0	0	0	0	1	0	0	0	1	0	0	0	0	0	0	0	1	1	1	0	2	3	2	3	1	2	2	
Sarlahi	15	Kabilasi Nagarpalika	0																					0	0	0	0	0	0	0	0	0	0		
Sarlahi	16	Kaudena Gaunpalika	0																					0	0	0	0	0	0	0	0	0	0		
Sarlahi	17	Lalbandi Nagarpalika	16	16	0	0	1	4	4	0	0	1	1	4	0	1	0	0	0	0	0	0	0	9	1	5	1	16	7	16	6	1	6		
Sarlahi	18	Malangawa Nagarpalika	8	8	0	0	2	0	0	0	3	1	1	0	1	0	0	0	0	0	0	0	0	2	3	2	1	8	6	8	3	1	3		
Sarlahi	19	Parsa Gaunpalika	0																					0	0	0	0	0	0	0	0	0	0		
Sarlahi	20	Ramnagar Gaunpalika	0																					0	0	0	0	0	0	0	0	0	0		
Sarlahi Total			44	42	0	1	6	5	4	0	0	6	3	12	1	4	0	0	0	0	0	0	2	16	6	15	7	42	26	42	20	7	22		
Sindhuli	1	Dudhouli Nagarpalika	9	11	0	0	0	2	2	0	2	0	1	2	0	0	0	0	0	0	0	0	0	4	2	3	9	5	9	3	0	3			
Sindhuli	2	Ghanglekh Gaunpalika	1	1	0	0	0	1	0	0	0	0	0	0	0	0	0	0	0	0	0	0	0	1	0	0	1	0	1	0	0	0			
Sindhuli	3	Golanjor Gaunpalika	2	2	0	0	0	0	1	0	0	0	1	0	0	0	0	0	0	0	0	0	0	0	1	1	0	2	2	2	1	0	1		
Sindhuli	4	Hariharpurgadhi Gaunpalika	1	1	0	0	1	0	0	0	0	0	0	0	0	0	0	0	0	0	0	0	0	1	0	0	1	0	1	0	0	0			
Sindhuli	5	Kamalamai Nagarpalika	21	21	0	0	1	1	2	0	0	3	0	10	0	4	0	0	0	0	0	0	0	4	3	10	4	21	17	21	14	4	14		
Sindhuli	6	Marin Gaunpalika	3	3	0	0	0	0	0	0	3	0	0	0	0	0	0	0	0	0	0	0	0	0	3	0	0	3	3	3	0	0	0		
Sindhuli	7	Phikkal Gaunpalika	0																																

Total number of Institutional schools by unit and grade, Flash I_2018-019

District	Local level_Code	Local Level_Name	Total number of institutional schools by Units and Running Grades																							Total Units of schools				Total number of schools by level						
			Total Sch	ECED/PPE	1	1-2	1-3	1-4	1-5	1-6	1-7	1-8	1-9	1-10	1-11	1-12	6-7	6-8	6-9	6-10	6-11	6-12	9-10	9-11	9-12	11-12	G1-5	G6-8	G9-10	G11-12	Primary (Grade 1-5)	Lower secondary (Grade 6-8)	Basic (Grade 1-8)	Secondary (Grade 9-10)	Higher secondary (Grade 11-12)	Secondary (Grade 9-12)
Tanahu	6	Devghat Gaunpalika	4	2	0	0	0	2	0	0	0	0	0	0	0	0	0	0	0	0	2	0	0	0	2	0	0	2	2	2	4	2	2	2	2	
Tanahu	7	Ghiring Gaunpalika	3	3	0	0	1	0	1	0	1	0	0	0	0	0	0	0	0	0	0	0	0	0	1	2	0	0	3	2	3	0	0	0		
Tanahu	8	Myagde Gaunpalika	3	3	0	0	0	0	0	0	0	0	3	0	0	0	0	0	0	0	0	0	0	0	0	0	3	0	3	3	3	0	0	3		
Tanahu	9	Rhishing Gaunpalika	0	0	0	0	0	0	0	0	0	0	0	0	0	0	0	0	0	0	0	0	0	0	0	0	0	0	0	0	0	0	0	0		
Tanahu	10	Shuklagandaki Nagarpalika	17	17	0	0	0	3	0	1	1	1	3	1	7	0	0	0	0	0	0	0	0	0	3	2	4	8	17	14	17	12	8	12		
Tanahu Total			88	82	1	1	2	1	12	3	3	17	1	28	1	12	0	0	0	0	2	0	0	4	17	23	29	19	82	67	84	44	19	48		
Syangja	1	Aandhikhola Gaunpalika	4	4	0	0	0	1	0	1	1	0	1	0	0	0	0	0	0	0	0	0	0	1	2	1	0	4	3	4	1	0	1			
Syangja	2	Arjunchaupari Gaunpalika	4	4	0	0	1	0	1	0	0	0	2	0	0	0	0	0	0	0	0	0	0	2	0	2	0	4	2	4	2	0	2			
Syangja	3	Bhirkot Nagarpalika	6	6	0	0	1	0	0	0	1	0	3	0	1	0	0	0	0	0	0	0	0	1	1	3	1	6	5	6	4	1	4			
Syangja	4	Biruwa Gaunpalika	4	3	0	0	0	2	0	0	0	0	2	0	0	0	0	0	0	0	0	0	0	2	0	2	0	4	2	4	2	0	2			
Syangja	5	Chapakot Nagarpalika	6	5	0	1	0	1	0	0	1	0	2	0	1	0	0	0	0	0	0	0	0	2	1	2	1	6	4	6	3	1	3			
Syangja	6	Galyang Nagarpalika	7	7	0	0	0	2	0	0	1	0	2	0	2	0	0	0	0	0	0	0	0	2	1	2	2	7	5	7	4	2	4			
Syangja	7	Harinas Gaunpalika	1	1	0	0	0	1	0	0	0	0	0	0	0	0	0	0	0	0	0	0	0	1	0	0	0	1	0	1	0	0	0			
Syangja	8	Kaligandagi Gaunpalika	4	5	1	0	0	0	0	1	1	0	1	0	0	0	0	0	0	0	0	0	0	1	2	1	0	4	3	4	1	0	1			
Syangja	9	Phedikhola Gaunpalika	4	4	0	0	0	0	0	0	2	0	2	0	0	0	0	0	0	0	0	0	0	0	2	2	0	4	4	4	2	0	2			
Syangja	10	Putalibazar Nagarpalika	16	14	0	0	1	0	0	1	2	1	6	0	4	0	0	0	0	0	0	0	0	1	1	3	7	15	14	15	11	5	12			
Syangja	11	Waling Nagarpalika	12	10	0	0	3	0	0	0	0	0	7	0	0	0	0	0	0	0	0	0	2	3	0	7	2	10	7	10	7	2	9			
Syangja Total			68	63	1	1	5	1	8	0	3	9	1	28	0	8	0	0	0	0	0	0	3	16	12	29	11	65	49	65	37	11	40			
Kaski	1	Annapurna Gaunpalika	5	6	0	0	0	2	0	0	1	0	1	0	1	0	0	0	0	0	0	0	0	2	1	1	1	5	3	5	2	1	2			
Kaski	2	Machhapuchchhre Gaunpalika	6	7	0	1	1	0	3	0	0	0	1	0	0	0	0	0	0	0	0	0	0	5	0	1	0	6	1	6	1	0	1			
Kaski	3	Madi Gaunpalika	1	1	0	0	0	0	0	0	1	0	0	0	0	0	0	0	0	0	0	0	0	1	0	0	0	1	1	1	0	0	0			
Kaski	4	Pokhara Lekhnath Mahanagrpalika	209	206	1	3	4	3	5	0	2	6	1	115	1	52	0	0	0	0	0	1	1	0	0	14	16	8	117	68	193	178	194	171	68	185
Kaski	5	Rupa Gaunpalika	4	3	0	0	0	2	0	0	0	0	2	0	0	0	0	0	0	0	0	0	2	0	2	0	4	2	4	2	0	2				
Kaski Total			225	223	1	4	5	3	12	0	3	7	1	119	1	53	0	0	0	0	0	1	1	0	0	14	25	10	121	69	209	185	210	176	69	190
Manang	1	Chame Gaunpalika	0																																	
Manang	2	Narphu Gaunpalika	0																																	
Manang	3	Nashong Gaunpalika	0																																	
Manang	4	Neshyang Gaunpalika	1	1	0	0	0	1	0	0	0	0	0	0	0	0	0	0	0	0	0	0	0	1	0	0	0	1	0	1	0	0	0			
Manang Total			1	1	0	0	1	0	0	0	0	0	0	0	0	0	0	0	0	0	0	0	1	0	0	0	1	0	1	0	0	0	0			
Mustang	1	Dalome Gaunpalika	0																																	
Mustang	2	Gharapjhong Gaunpalika	2	2	0	0	1	0	0	0	0	0	1	0	0	0	0	0	0	0	0	0	1	0	1	0	2	1	2	1	0	1				
Mustang	3	Lomanthang Gaunpalika	2	2	0	0	0	2	0	0	0	0	0	0	0	0	0	0	0	0	0	0	2	0	0	0	2	0	2	0	0	0	0			
Mustang	4	Muktikshetra Gaunpalika	0	0	0	0	0	0	0	0	0	0	0	0	0	0	0	0	0	0	0	0	0	0	0	0	0	0	0	0	0	0	0			
Mustang	5	Thasang Gaunpalika	0																																	
Mustang Total			4	4	0	0	1	0	2	0	0	0	1	0	0	0	0	0	0	0	0	0	3	0	1	0	4	1	4	1	0	1	0			
Myagdi	1	Annapurna Gaunpalika	5	6	0	0	0	2	0	0	1	0	1	0	1	0	0	0	0	0	0	0	2	1	1	1	5	3	5	2	1	2				
Myagdi	2	Beni Nagarpalika	10	9	0	0	0	1	0	0	1	0	7	0	1	0	0	0	0	0	0	0	1	1	7	1	10	9	10	8	1	8				
Myagdi	3	Dhaulagiri Gaunpalika	0																																	
Myagdi	4	Malika Gaunpalika	4	3	0	0	0	2	0	0	2	0	0	0	0	0	0	0	0	0	0	0	2	2	0	0	4	2	4	0	0	0				
Myagdi	5	Mangala Gaunpalika	4	4	0	0	0	1	0	1	1	0	1	0	0	0	0	0	0	0	0	0	1	2	1	0	4	3	4	1	0	1				
Myagdi	6	Raghuganga Gaunpalika	0																																	
Myagdi Total			23	22	0	0	0	1	5	0	1	5	0	9	0	2	0	0	0	0	0	6	6	9	2	23	17	23	11	2	11					
Parbat	1	Bihadi Gaunpalika	0	1	0	0	0	0	0	0	0	0	0	0	0	0	0	0	0	0	0	0	0	0	0	0	0	0	0	0	0	0	0			
Parbat	2	Jajjala Gaunpalika	7	7	0	0	0	5	0	0	0	0	2	0	0	0	0	0	0	0	0	5	0	2	0	7	2	7	2	0	2					
Parbat	3	Kushma Nagarpalika	12	9	0	0	0	3	0	0	2	0	6	0	1	0	0	0	0	0	0	3	2	6	1	12	9	12	7	1	7					

Total number of Institutional schools by unit and grade, Flash I_2018-019

District	Local level_Code	Local Level_Name	Total number of institutional schools by Units and Running Grades																							Total Units of schools				Total number of schools by level						
			Total Sch	ECED/PPE	1	1-2	1-3	1-4	1-5	1-6	1-7	1-8	1-9	1-10	1-11	1-12	6-7	6-8	6-9	6-10	6-11	6-12	9-10	9-11	9-12	11-12	G1-5	G6-8	G9-10	G11-12	Primary (Grade 1-5)	Lower secondary (Grade 6-8)	Basic (Grade 1-8)	Secondary (Grade 9-10)	Higher secondary (Grade 11-12)	Secondary (Grade 9-12)
Rukum Paschim Total			7	7	0	0	0	0	3	0	0	1	0	3	0	0	0	0	0	0	0	0	0	0	0	3	1	3	0	7	4	7	3	0	3	
Salyan	1	Bagchaur Nagarpalika	0																																	
Salyan	2	Bangad kupinde Nagarpalika	9		1	3	0	2	1	0	0	0	1	1	0	0	0	0	0	0	0	0	0	0	0	7	0	2	0	9	2	9	2	0	0	2
Salyan	3	Chhatreshwori Gaupalika	1	1	0	0	0	0	0	0	0	1	0	0	0	0	0	0	0	0	0	0	0	0	0	0	1	0	0	1	1	1	0	0	0	0
Salyan	4	Darma Gaupalika	0																																	
Salyan	5	Dhorchaur Gaupalika	0	0	0	0	0	0	0	0	0	0	0	0	0	0	0	0	0	0	0	0	0	0	0	0	0	0	0	0	0	0	0	0	0	0
Salyan	6	Kalimati Rural Municipality	1	1	0	0	0	0	1	0	0	0	0	0	0	0	0	0	0	0	0	0	0	0	0	1	0	0	0	1	0	1	0	0	0	0
Salyan	7	Kapurkot Gaupalika	0																																	
Salyan	8	Kumakh Malika Gaupalika	3	3	0	1	0	0	2	0	0	0	0	0	0	0	0	0	0	0	0	0	0	0	0	3	0	0	0	3	0	3	0	0	0	0
Salyan	9	Sharada Nagarpalika	8	8	1	1	0	0	0	0	0	2	2	2	0	0	0	0	0	0	0	0	0	0	0	2	2	4	0	8	6	8	4	0	4	
Salyan	10	Tribeni Rural Municipality	6	5	0	0	0	1	2	0	1	2	0	0	0	0	0	0	0	0	0	0	0	0	0	3	3	0	0	6	3	6	0	0	0	
Salyan Total			28	27	2	5	0	3	6	0	1	5	3	3	0	0	0	0	0	0	0	0	0	0	16	6	6	0	28	12	28	6	0	6		
Dang	1	Babai Gaupalika	7	7	1	0	0	0	0	0	0	3	2	1	0	0	0	0	0	0	0	0	0	0	1	3	3	0	7	6	7	3	0	3		
Dang	2	Banglachuli Gaupalika	2	2	0	0	0	0	1	0	0	1	0	0	0	0	0	0	0	0	0	0	0	0	0	1	1	0	0	2	1	2	0	0	0	
Dang	3	Dangisharan Gaupalika	10	9	1	0	1	0	0	0	0	5	0	3	0	0	0	0	0	0	0	0	0	0	2	5	3	0	10	8	10	3	0	3		
Dang	4	Gadhawa Gaupalika	10	10	0	1	1	0	3	1	0	2	0	1	0	1	0	0	0	0	0	0	0	0	5	3	1	1	10	5	10	2	1	2		
Dang	5	Ghorahi Upamahanagarpalika	74	69	3	6	3	2	7	4	1	9	3	26	0	9	0	0	0	0	0	0	0	1	21	14	29	10	73	52	73	38	10	39		
Dang	6	Lamahi Nagarpalika	19	19	0	2	4	2	2	0	0	2	0	4	0	3	0	0	0	0	0	0	0	10	2	4	3	19	9	19	7	3	7			
Dang	7	Rajpur Gaupalika	3	4	1	0	0	2	0	0	0	0	0	0	0	0	0	0	0	0	0	0	0	3	0	0	0	3	0	3	0	0	0			
Dang	8	Rapti Gaupalika	12	14	0	1	0	0	2	0	0	2	1	3	0	3	0	0	0	0	0	0	0	0	3	2	4	3	12	9	12	7	3	7		
Dang	9	Shantinagar Gaupalika	7	6	0	0	0	0	0	0	1	3	0	3	0	0	0	0	0	0	0	0	0	0	0	4	3	0	7	7	7	3	0	3		
Dang	10	Tulsipur Upamahanagarpalika	72	65	0	2	2	1	4	4	3	5	0	41	2	7	0	0	0	0	0	0	0	1	9	12	41	10	71	62	71	50	10	51		
Dang Total			216	205	6	12	11	7	19	9	5	32	6	82	2	23	0	0	0	0	0	0	0	2	55	46	88	27	214	159	214	113	27	115		
Banke	1	Baijanath Gaupalika	17	17	0	0	1	0	2	0	2	3	3	6	0	0	0	0	0	0	0	0	0	0	3	5	9	0	17	14	17	9	0	9		
Banke	2	Duduwa Gaupalika	4	4	0	1	1	0	0	1	0	0	1	0	0	0	0	0	0	0	0	0	0	0	2	1	1	0	4	2	4	1	0	1		
Banke	3	Janki Gaupalika	5	6	0	2	0	0	0	0	1	0	1	1	0	0	0	0	0	0	0	0	0	0	2	1	2	0	5	3	5	2	0	2		
Banke	4	Khajura Gaupalika	15	15	0	1	1	1	0	0	2	2	1	6	0	1	0	0	0	0	0	0	0	0	3	4	7	1	15	12	15	8	1	8		
Banke	5	Kohalpur Nagarpalika	22	20	0	0	1	0	0	1	0	1	0	14	0	4	0	0	0	0	0	0	0	1	1	2	14	5	21	20	21	18	5	19		
Banke	6	Narainapur Gaupalika	0																																	
Banke	7	Nepalganj Upamahanagarpalika	54	40	0	0	1	3	1	0	3	6	3	23	0	8	0	0	0	0	0	0	0	6	5	9	26	14	48	43	48	34	14	40		
Banke	8	Rapti sonari Gaupalika	15	13	1	0	3	2	4	1	0	1	1	2	0	0	0	0	0	0	0	0	0	0	10	2	3	0	15	5	15	3	0	3		
Banke Total			132	115	1	4	8	6	7	3	8	13	10	52	0	13	0	0	0	0	0	0	0	7	26	24	62	20	125	99	125	75	20	82		
Bardiya	1	Badhaiyatal Gaupalika	10	10	0	0	0	0	2	1	2	1	0	1	0	3	0	0	0	0	0	0	0	0	2	4	1	3	10	8	10	4	3	4		
Bardiya	2	Bansgadhi Nagarpalika	17	16	1	0	3	3	2	0	2	2	0	3	0	1	0	0	0	0	0	0	0	0	9	4	3	1	17	8	17	4	1	4		
Bardiya	3	Barbardiya Nagarpalika	14	15	0	0	0	1	3	3	3	1	0	3	0	0	0	0	0	0	0	0	0	0	4	7	3	0	14	10	14	3	0	3		
Bardiya	4	Geruwa Gaupalika	6	6	1	0	0	0	1	0	0	2	0	2	0	0	0	0	0	0	0	0	0	0	2	2	2	0	6	4	6	2	0	2		
Bardiya	5	Gulariya Nagarpalika	9	10	0	1	0	0	0	1	0	0	0	6	0	1	0	0	0	0	0	0	0	1	1	6	1	9	8	9	7	1	7			
Bardiya	6	Madhuwan Nagarpalika	12	10	0	1	0	1	4	0	1	3	0	2	0	0	0	0	0	0	0	0	0	6	4	2	0	12	6	12	2	0	2			
Bardiya	7	Rajapur Nagarpalika	12	11	1	0	0	0	3	1	2	1	0	4	0	0	0	0	0	0	0	0	0	4	4	4	0	12	8	12	4	0	4			
Bardiya	8	Thakurbaba Nagarpalika	14	13	0	0	2	0	1	0	1	3	1	6	0	0	0	0	0	0	0	0	0	3	4	7	0	14	11	14	7	0	7			
Bardiya Total			94	91	3	2	5	5	16	6	11	13	1	27	0	5	0	0	0	0	0	0	0	31	30	28	5	94	63	94	33	5	33			
Surkhet	1	Barahatal Gaupalika	6	4	0	0	3	0	0	0	0	3	0	0	0	0	0	0	0	0	0	0	0	3	3	0	0	6	3	6	0	0	0			
Surkhet	2	Bheriganga Nagarpalika	6	5	0	0	1	1	0	0	0	1	1	0	1	0	0	0	0	0	0	0	0	1	2	0	2	2	5	3	5	3	2	4		
Surkhet	3	Birendranagar Nagarpalika	56	45	0	2	1	1	1	0	3																									

Total number of Institutional schools by unit and grade, Flash I_2018-019

District	Local level_Code	Local Level_Name	Total number of institutional schools by Units and Running Grades																							Total Units of schools				Total number of schools by level						
			Total Sch	ECED/PPE	1	1-2	1-3	1-4	1-5	1-6	1-7	1-8	1-9	1-10	1-11	1-12	6-7	6-8	6-9	6-10	6-11	6-12	9-10	9-11	9-12	11-12	G1-5	G6-8	G9-10	G11-12	Primary (Grade 1-5)	Lower secondary (Grade 6-8)	Basic (Grade 1-8)	Secondary (Grade 9-10)	Higher secondary (Grade 11-12)	Secondary (Grade 9-12)
Darchula	5	Mahakali Municipality	8	7	0	1	0	0	3	0	0	1	0	3	0	0	0	0	0	0	0	0	0	0	0	4	1	3	0	8	4	8	3	0	3	
Darchula	6	Malikarjun Gaunpalika	1	1	0	0	0	0	1	0	0	0	0	0	0	0	0	0	0	0	0	0	0	0	0	1	0	0	0	1	0	1	0	0	0	
Darchula	7	Marma Gaunpalika	0																						0	0	0	0	0	0	0	0	0	0	0	
Darchula	8	Naugad Gaunpalika	2	2	0	0	2	0	0	0	0	0	0	0	0	0	0	0	0	0	0	0	0	0	2	0	0	0	2	0	2	0	0	0	0	
Darchula	9	Shailyashikhar Nagarpalika	4	4	0	0	0	0	0	0	0	2	0	2	0	0	0	0	0	0	0	0	0	0	0	2	2	0	4	4	4	2	0	2		
Darchula Total			18	17	0	1	3	0	6	0	0	3	0	5	0	0	0	0	0	0	0	0	0	0	10	3	5	0	18	8	18	5	0	5		
Nawalpur	2	Binayee Triveni Gaunpalika	11	11	0	0	2	0	2	0	0	1	0	4	0	2	0	0	0	0	0	0	0	0	4	1	4	2	11	7	11	6	2	6		
Nawalpur	3	Bulingtar Gaunpalika	1	1	0	1	0	0	0	0	0	0	0	0	0	0	0	0	0	0	0	0	0	0	1	0	0	0	1	0	1	0	0	0	0	
Nawalpur	4	Bungdikali Gaunpalika	2	2	0	0	1	0	0	1	0	0	0	0	0	0	0	0	0	0	0	0	0	0	1	1	0	0	2	1	2	0	0	0	0	
Nawalpur	5	Devchuli Nagarpalika	11	11	0	1	0	0	1	0	1	2	0	5	0	1	0	0	0	0	0	0	0	0	2	3	5	1	11	9	11	6	1	6		
Nawalpur	6	Gaidakot Nagarpalika	20	17	1	2	0	1	1	1	1	1	1	3	0	6	0	0	0	0	0	0	0	2	5	3	4	8	18	13	18	10	8	12		
Nawalpur	7	Hupsekot Gaunpalika	6	6	0	0	1	0	2	0	0	0	0	3	0	0	0	0	0	0	0	0	0	3	0	3	0	6	3	6	3	0	0	3		
Nawalpur	8	Kawaswoti Nagarpalika	19	15	1	0	0	0	3	2	0	1	1	6	1	1	0	0	0	0	0	0	0	3	4	3	7	16	12	16	9	5	12			
Nawalpur	9	Madhyabindu Nagarpalika	20	20	0	0	0	1	4	0	0	2	0	11	0	2	0	0	0	0	0	0	0	5	2	11	2	20	15	20	13	2	13			
Nawalpur Total			90	83	2	4	4	2	13	4	2	7	2	32	1	12	0	0	0	0	0	0	0	5	25	13	34	18	85	60	85	47	18	52		
Rukum Purba	3	Bhume Gaunpalika	1	1	0	0	0	0	1	0	0	0	0	0	0	0	0	0	0	0	0	0	0	0	1	0	0	0	1	0	1	0	0	0	0	
Rukum Purba	6	Putha Uttarganga Gaunpalika	0																					0	0	0	0	0	0	0	0	0	0	0	0	0
Rukum Purba	8	Sisne Gaunpalika	0	0	0	0	0	0	0	0	0	0	0	0	0	0	0	0	0	0	0	0	0	0	0	0	0	0	0	0	0	0	0	0	0	
Rukum Purba Total			1	1	0	0	0	0	1	0	0	0	0	0	0	0	0	0	0	0	0	0	0	0	0	0	0	1	0	1	0	0	0	0		
			6206	5896	107	237	370	192	723	177	216	646	135	2565	47	592	1	3	1	9	0	9	3	0	1	172	1629	1043	2713	821	6007	4401	6030	3362	866	3534

Primary level total enrollment in all types of schools by district, Flash I_2018-019

Dist_Code	Dist_Name	Province	Local Level	Grade 1			Grade 2			Grade 3			Grade 4			Grade 5			Grade 1-5	
				Girls	Boys	Total	Girls	Boys	Total	Girls	Boys	Total	Girls	Boys	Total	Girls	Boys	Total	Girls	Boys
1	Taplejung	Province No. 1	Aathrai Tribeni Gaunpalika	179	167	346	168	134	302	161	178	339	183	177	360	185	168	353	876	824
1	Taplejung	Province No. 1	Maiwakhola Gaunpalika	181	201	382	196	166	362	174	173	347	158	160	318	177	164	341	886	864
1	Taplejung	Province No. 1	Meringden Gaunpalika	257	239	496	202	177	379	206	192	398	193	190	383	180	171	351	1038	969
1	Taplejung	Province No. 1	Mikwakhola Gaunpalika	163	146	309	123	128	251	104	112	216	112	86	198	123	102	225	625	574
1	Taplejung	Province No. 1	Phaktanglung Gaunpalika	240	231	471	184	173	357	185	161	346	178	149	327	202	159	361	989	873
1	Taplejung	Province No. 1	Phungling Nagarpalika	435	377	812	344	388	732	373	374	747	320	355	675	361	353	714	1833	1847
1	Taplejung	Province No. 1	Sidingba Gaunpalika	227	236	463	156	183	339	160	163	323	158	184	342	192	169	361	893	935
1	Taplejung	Province No. 1	Sirijangha Gaunpalika	247	257	504	220	215	435	229	219	448	209	228	437	220	213	433	1125	1132
1	Taplejung	Province No. 1	Yangwarak Gaunpalika	172	166	338	206	159	365	183	137	320	187	145	332	153	168	321	901	775
1 Total	Taplejung	Province No. 1		2101	2020	4121	1799	1723	3522	1775	1709	3484	1698	1674	3372	1793	1667	3460	9166	8793
2	Panchthar	Province No. 1	Falelung Gaunpalika	306	321	627	245	231	476	242	207	449	251	217	468	249	228	477	1293	1204
2	Panchthar	Province No. 1	Falgunanda Gaunpalika	327	332	659	324	300	624	313	276	589	323	324	647	308	309	617	1595	1541
2	Panchthar	Province No. 1	Hilingang Gaunpalika	299	289	588	240	209	449	241	258	499	219	178	397	237	194	431	1236	1128
2	Panchthar	Province No. 1	Kummayak Gaunpalika	215	209	424	214	156	370	166	142	308	163	164	327	157	175	332	915	846
2	Panchthar	Province No. 1	Miklajung Gaunpalika	315	289	604	239	192	431	238	223	461	232	269	501	237	251	488	1261	1224
2	Panchthar	Province No. 1	Phidim Nagarpalika	727	773	1500	595	585	1180	593	567	1160	611	610	1221	566	586	1152	3092	3121
2	Panchthar	Province No. 1	Tumbewa Gaunpalika	206	208	414	151	145	296	123	110	233	121	131	252	138	130	268	739	724
2	Panchthar	Province No. 1	Yangwarak Gaunpalika	267	260	527	197	189	386	175	187	362	199	173	372	209	232	441	1047	1041
2 Total	Panchthar	Province No. 1		2662	2681	5343	2205	2007	4212	2091	1970	4061	2119	2066	4185	2101	2105	4206	11178	10829
3	Ilam	Province No. 1	Chulachuli Gaunpalika	238	202	440	184	213	397	209	185	394	169	190	359	206	200	406	1006	990
3	Ilam	Province No. 1	Deumai Nagarpalika	301	341	642	283	296	579	260	269	529	301	305	606	274	312	586	1419	1523
3	Ilam	Province No. 1	Fakphokthum Gaunpalika	225	257	482	202	207	409	227	207	434	249	220	469	241	215	456	1144	1106
3	Ilam	Province No. 1	Ilam Nagarpalika	570	638	1208	568	547	1115	589	558	1147	514	612	1126	557	644	1201	2798	2999
3	Ilam	Province No. 1	Mai Nagarpalika	385	388	773	363	374	737	336	394	730	344	347	691	387	415	802	1815	1918
3	Ilam	Province No. 1	Maijogmai Gaunpalika	178	199	377	141	167	308	174	164	338	175	187	362	172	173	345	840	890
3	Ilam	Province No. 1	Mangsebung Gaunpalika	182	215	397	183	173	356	162	173	335	167	189	356	208	169	377	902	919
3	Ilam	Province No. 1	Rong Gaunpalika	121	115	236	108	107	215	137	115	252	116	124	240	128	108	236	610	569
3	Ilam	Province No. 1	Sandakpur Gaunpalika	113	130	243	94	109	203	119	113	232	102	95	197	126	135	261	554	582
3	Ilam	Province No. 1	Suryodaya Nagarpalika	537	592	1129	459	522	981	437	467	904	483	438	921	494	538	1032	2410	2557
3 Total	Ilam	Province No. 1		2850	3077	5927	2585	2715	5300	2650	2645	5295	2620	2707	5327	2793	2909	5702	13498	14053

Primary level total enrollment in all types of schools by district, Flash I_2018-019

Dist_Code	Dist_Name	Province	Local Level	Grade 1			Grade 2			Grade 3			Grade 4			Grade 5			Grade 1-5	
				Girls	Boys	Total	Girls	Boys	Total	Girls	Boys	Total	Girls	Boys	Total	Girls	Boys	Total	Girls	Boys
4	Jhapa	Province No. 1	Arjundhara Nagarpalika	633	786	1419	595	704	1299	663	690	1353	649	709	1358	675	735	1410	3215	3624
4	Jhapa	Province No. 1	Barhadashi Gaunpalika	436	454	890	468	440	908	478	527	1005	425	423	848	410	459	869	2217	2303
4	Jhapa	Province No. 1	Bhadrapur Nagarpalika	658	830	1488	711	887	1598	590	786	1376	615	732	1347	613	766	1379	3187	4001
4	Jhapa	Province No. 1	Birtamod Nagarpalika	1172	1314	2486	1245	1428	2673	1132	1403	2535	1234	1452	2686	1265	1432	2697	6048	7029
4	Jhapa	Province No. 1	Buddhashanti Gaunpalika	590	647	1237	508	511	1019	458	496	954	485	494	979	470	468	938	2511	2616
4	Jhapa	Province No. 1	Damak Nagarpalika	967	1086	2053	936	976	1912	902	998	1900	859	975	1834	970	1021	1991	4634	5056
4	Jhapa	Province No. 1	Gauradhaha Nagarpalika	741	745	1486	582	661	1243	633	639	1272	633	637	1270	571	553	1124	3160	3235
4	Jhapa	Province No. 1	Gauriganj Gaunpalika	449	491	940	431	413	844	449	464	913	374	376	750	349	391	740	2052	2135
4	Jhapa	Province No. 1	Haldibari Gaunpalika	362	397	759	336	387	723	337	353	690	316	355	671	330	374	704	1681	1866
4	Jhapa	Province No. 1	Jhapa Gaunpalika	846	881	1727	751	733	1484	682	704	1386	614	577	1191	486	552	1038	3379	3447
4	Jhapa	Province No. 1	Kachankawal Gaunpalika	667	639	1306	632	586	1218	583	560	1143	553	573	1126	458	497	955	2893	2855
4	Jhapa	Province No. 1	Kamal Gaunpalika	531	614	1145	573	559	1132	520	492	1012	488	507	995	465	521	986	2577	2693
4	Jhapa	Province No. 1	Kankai Nagarpalika	482	474	956	488	563	1051	517	574	1091	538	566	1104	486	578	1064	2511	2755
4	Jhapa	Province No. 1	Mechinagar Nagarpalika	1290	1426	2716	1385	1364	2749	1258	1417	2675	1281	1292	2573	1275	1330	2605	6489	6829
4	Jhapa	Province No. 1	Shivasataxi Nagarpalika	646	717	1363	693	694	1387	681	716	1397	688	722	1410	728	696	1424	3436	3545
4 Total	Jhapa	Province No. 1		10470	11501	21971	10334	10906	21240	9883	10819	20702	9752	10390	20142	9551	10373	19924	49990	53989
5	Morang	Province No. 1	Belbari Nagarpalika	722	708	1430	613	669	1282	653	604	1257	658	650	1308	645	682	1327	3291	3313
5	Morang	Province No. 1	Biratnagar Mahanagarpalika	1349	1154	2503	1288	1081	2369	1257	1105	2362	1254	1010	2264	1236	857	2093	6384	5207
5	Morang	Province No. 1	Budhiganga Gaunpalika	536	496	1032	486	449	935	355	388	743	402	373	775	361	350	711	2140	2056
5	Morang	Province No. 1	Dhanpalthan Gaunpalika	680	694	1374	517	585	1102	619	621	1240	535	589	1124	759	663	1422	3110	3152
5	Morang	Province No. 1	Gramthan Gaunpalika	357	371	728	310	300	610	303	341	644	338	325	663	314	317	631	1622	1654
5	Morang	Province No. 1	Jahada Gaunpalika	682	632	1314	620	533	1153	635	528	1163	568	439	1007	542	448	990	3047	2580
5	Morang	Province No. 1	Kanepokhari Gaunpalika	283	272	555	304	305	609	335	287	622	314	316	630	331	297	628	1567	1477
5	Morang	Province No. 1	Katahari Gaunpalika	422	437	859	325	318	643	433	380	813	376	324	700	395	346	741	1951	1805
5	Morang	Province No. 1	Kerabari Gaunpalika	420	458	878	369	402	771	408	429	837	412	407	819	446	405	851	2055	2101
5	Morang	Province No. 1	Letang Nagarpalika	463	447	910	487	448	935	464	462	926	458	467	925	443	538	981	2315	2362
5	Morang	Province No. 1	Miklajung Gaunpalika	365	375	740	342	355	697	349	375	724	350	399	749	329	336	665	1735	1840
5	Morang	Province No. 1	Patahrishanishchare Nagarpalika	583	650	1233	561	637	1198	596	629	1225	642	611	1253	693	673	1366	3075	3200
5	Morang	Province No. 1	Rangeli Nagarpalika	725	780	1505	643	693	1336	704	685	1389	663	664	1327	593	604	1197	3328	3426
5	Morang	Province No. 1	Ratuwamai Nagarpalika	677	681	1358	684	641	1325	728	684	1412	650	592	1242	642	609	1251	3381	3207
5	Morang	Province No. 1	Sundarharaicha Nagarpalika	1189	1337	2526	1083	1215	2298	1163	1226	2389	1112	1182	2294	1195	1121	2316	5742	6081
5	Morang	Province No. 1	Sunwarshi Nagarpalika	738	800	1538	719	703	1422	752	645	1397	567	574	1141	574	545	1119	3350	3267
5	Morang	Province No. 1	Uralabari Nagarpalika	625	717	1342	617	723	1340	757	802	1559	650	821	1471	750	836	1586	3399	3899
5 Total	Morang	Province No. 1		10816	11009	21825	9968	10057	20025	10511	10191	20702	9949	9743	19692	10248	9627	19875	51492	50627

Primary level total enrollment in all types of schools by district, Flash I_2018-019

Dist_Code	Dist_Name	Province	Local Level	Grade 1			Grade 2			Grade 3			Grade 4			Grade 5			Grade 1-5	
				Girls	Boys	Total	Girls	Boys	Total	Girls	Boys	Total	Girls	Boys	Total	Girls	Boys	Total	Girls	Boys
6	Sunsari	Province No. 1	Barakhshetra Municipality	1126	1244	2370	1110	1109	2219	1038	1128	2166	1047	1129	2176	1016	1077	2093	5337	5687
6	Sunsari	Province No. 1	Barju Gaunpalika	554	640	1194	470	451	921	407	359	766	366	329	695	330	309	639	2127	2088
6	Sunsari	Province No. 1	Bhokraha Narsing Gaunpalika	848	913	1761	735	830	1565	707	725	1432	686	556	1242	519	512	1031	3495	3536
6	Sunsari	Province No. 1	Dewanganj Gaunpalika	630	771	1401	540	504	1044	434	432	866	409	354	763	380	264	644	2393	2325
6	Sunsari	Province No. 1	Dharan Upamahanagarpalika	1617	1881	3498	1584	1867	3451	1634	1764	3398	1615	1786	3401	1620	1827	3447	8070	9125
6	Sunsari	Province No. 1	Duhabi Nagarpalika	1084	1096	2180	914	868	1782	765	753	1518	719	708	1427	810	675	1485	4292	4100
6	Sunsari	Province No. 1	Gadhi Gaunpalika	558	523	1081	506	486	992	482	412	894	376	408	784	375	404	779	2297	2233
6	Sunsari	Province No. 1	Harinagara Gaunpalika	1162	1096	2258	918	824	1742	672	626	1298	672	501	1173	622	577	1199	4046	3624
6	Sunsari	Province No. 1	Inaruwa Nagarpalika	1005	1172	2177	856	1045	1901	752	952	1704	734	974	1708	720	863	1583	4067	5006
6	Sunsari	Province No. 1	Itahari Sub-metropolitan City	2160	2525	4685	2168	2290	4458	2040	2269	4309	1903	2217	4120	1950	2222	4172	10221	11523
6	Sunsari	Province No. 1	Koshi Gaunpalika	1011	1054	2065	870	872	1742	790	726	1516	716	661	1377	644	534	1178	4031	3847
6	Sunsari	Province No. 1	Ramdhuni Municipality	705	765	1470	613	612	1225	575	645	1220	543	587	1130	563	611	1174	2999	3220
6 Total	Sunsari	Province No. 1		12460	13680	26140	11284	11758	23042	10296	10791	21087	9786	10210	19996	9549	9875	19424	53375	56314
7	Dhankuta	Province No. 1	Chaubise Gaunpalika	251	228	479	235	220	455	213	186	399	196	230	426	216	206	422	1111	1070
7	Dhankuta	Province No. 1	Chhathar Gaunpalika	190	217	407	150	213	363	179	180	359	161	175	336	189	222	411	869	1007
7	Dhankuta	Province No. 1	Dhankuta Nagarpalika	415	523	938	398	458	856	393	459	852	447	464	911	366	453	819	2019	2357
7	Dhankuta	Province No. 1	Mahalaxmi Nagarpalika	301	271	572	266	236	502	277	272	549	299	256	555	251	281	532	1394	1316
7	Dhankuta	Province No. 1	Pakhribas Nagarpalika	268	272	540	214	253	467	232	211	443	209	215	424	240	242	482	1163	1193
7	Dhankuta	Province No. 1	Sangurigadhi Gaunpalika	195	209	404	174	183	357	194	193	387	213	222	435	206	206	412	982	1013
7	Dhankuta	Province No. 1	Shahidbhumi Gaunpalika	227	215	442	211	227	438	227	198	425	187	214	401	191	192	383	1043	1046
7 Total	Dhankuta	Province No. 1		1847	1935	3782	1648	1790	3438	1715	1699	3414	1712	1776	3488	1659	1802	3461	8581	9002
8	Terhathum	Province No. 1	Aathrai Gaunpalika	347	350	697	267	262	529	275	262	537	275	276	551	254	274	528	1418	1424
8	Terhathum	Province No. 1	Chhathar Gaunpalika	199	212	411	186	181	367	165	162	327	173	163	336	172	195	367	895	913
8	Terhathum	Province No. 1	Laligurans Nagarpalika	238	202	440	198	195	393	177	193	370	178	193	371	187	187	374	978	970
8	Terhathum	Province No. 1	Menchhayayem Rural Municipality	106	129	235	116	96	212	83	73	156	78	81	159	87	89	176	470	468
8	Terhathum	Province No. 1	Myanglung Nagarpalika	319	346	665	271	271	542	226	283	509	242	235	477	204	224	428	1262	1359
8	Terhathum	Province No. 1	Phedap Gaunpalika	222	216	438	214	194	408	190	174	364	173	149	322	178	163	341	977	896
8 Total	Terhathum	Province No. 1		1431	1455	2886	1252	1199	2451	1116	1147	2263	1119	1097	2216	1082	1132	2214	6000	6030
9	Sankhuwasabha	Province No. 1	Bhotkhola Gaunpalika	143	173	316	123	134	257	125	124	249	123	111	234	112	91	203	626	633
9	Sankhuwasabha	Province No. 1	Chainpur Nagarpalika	462	463	925	351	394	745	351	351	702	366	348	714	378	358	736	1908	1914
9	Sankhuwasabha	Province No. 1	Chichila Gaunpalika	108	115	223	77	82	159	78	84	162	76	82	158	76	82	158	415	445
9	Sankhuwasabha	Province No. 1	Dharmadevi Nagarpalika	260	236	496	195	196	391	204	226	430	214	205	419	217	228	445	1090	1091
9	Sankhuwasabha	Province No. 1	Khandbari Nagarpalika	517	559	1076	509	527	1036	506	598	1104	540	522	1062	500	513	1013	2572	2719
9	Sankhuwasabha	Province No. 1	Madi Nagarpalika	199	198	397	194	208	402	191	199	390	177	173	350	157	190	347	918	968
9	Sankhuwasabha	Province No. 1	Makalu Gaunpalika	279	293	572	223	232	455	204	216	420	180	190	370	160	215	375	1046	1146
9	Sankhuwasabha	Province No. 1	Panchakhapan Nagarpalika	230	262	492	279	308	587	249	213	462	238	218	456	219	228	447	1215	1229
9	Sankhuwasabha	Province No. 1	Sabhapokhari Gaunpalika	245	294	539	170	185	355	142	175	317	161	138	299	148	147	295	866	939
9	Sankhuwasabha	Province No. 1	Silichong Gaunpalika	162	179	341	133	137	270	157	154	311	123	118	241	126	120	246	701	708
9 Total	Sankhuwasabha	Province No. 1		2605	2772	5377	2254	2403	4657	2207	2340	4547	2198	2105	4303	2093	2172	4265	11357	11792

Primary level total enrollment in all types of schools by district, Flash I_2018-019

Dist_Code	Dist_Name	Province	Local Level	Grade 1			Grade 2			Grade 3			Grade 4			Grade 5			Grade 1-5	
				Girls	Boys	Total	Girls	Boys	Total	Girls	Boys	Total	Girls	Boys	Total	Girls	Boys	Total	Girls	Boys
10	Bhojpur	Province No. 1	Aamchowk Gaunpalika	364	378	742	276	226	502	254	269	523	252	238	490	206	271	477	1352	1382
10	Bhojpur	Province No. 1	Arun Gaunpalika	201	233	434	210	179	389	204	208	412	190	194	384	213	197	410	1018	1011
10	Bhojpur	Province No. 1	Bhojpur Nagarpalika	298	318	616	287	321	608	305	308	613	268	309	577	318	311	629	1476	1567
10	Bhojpur	Province No. 1	Hatuwagadhi Gaunpalika	258	274	532	220	218	438	220	241	461	242	247	489	227	239	466	1167	1219
10	Bhojpur	Province No. 1	Pauwadungma Gaunpalika	185	156	341	183	161	344	163	136	299	172	170	342	196	180	376	899	803
10	Bhojpur	Province No. 1	Ramprasad Rai Gaunpalika	209	248	457	199	185	384	217	179	396	221	211	432	209	233	442	1055	1056
10	Bhojpur	Province No. 1	Salpasilichho Gaunpalika	259	244	503	186	197	383	192	189	381	179	180	359	173	182	355	989	992
10	Bhojpur	Province No. 1	Shadananda Nagarpalika	396	418	814	340	351	691	362	378	740	372	369	741	369	355	724	1839	1871
10	Bhojpur	Province No. 1	Tyamkemaityung Gaunpalika	227	219	446	184	175	359	181	213	394	202	205	407	185	200	385	979	1012
10 Total	Bhojpur	Province No. 1		2397	2488	4885	2085	2013	4098	2098	2121	4219	2098	2123	4221	2096	2168	4264	10774	10913
11	Solukhumbu	Province No. 1	Dudhkaushika Gaunpalika	159	187	346	160	127	287	130	147	277	153	134	287	135	148	283	737	743
11	Solukhumbu	Province No. 1	Dudhkoshi Gaunpalika	249	266	515	226	248	474	254	248	502	234	258	492	278	263	541	1241	1283
11	Solukhumbu	Province No. 1	Khumbupasanglahm Gaunpalaika	94	124	218	106	113	219	107	89	196	76	82	158	92	83	175	475	491
11	Solukhumbu	Province No. 1	Likhupike Gaunpalika	58	98	156	83	63	146	60	56	116	70	75	145	69	53	122	340	345
11	Solukhumbu	Province No. 1	Mahakulung Gaunpalika	170	205	375	225	216	441	230	174	404	206	206	412	203	184	387	1034	985
11	Solukhumbu	Province No. 1	Nechasalyan Gaunpalika	208	174	382	150	149	299	178	133	311	141	146	287	175	175	350	852	777
11	Solukhumbu	Province No. 1	Solududhakunda Nagarpalika	389	406	795	313	396	709	332	380	712	299	375	674	316	366	682	1649	1923
11	Solukhumbu	Province No. 1	Sotang Gaunpalika	145	148	293	138	103	241	125	119	244	133	130	263	135	146	281	676	646
11 Total	Solukhumbu	Province No. 1		1472	1608	3080	1401	1415	2816	1416	1346	2762	1312	1406	2718	1403	1418	2821	7004	7193
12	Okhaladhunga	Province No. 1	Champadevi Gaunpalika	315	296	611	232	244	476	263	219	482	272	257	529	259	266	525	1341	1282
12	Okhaladhunga	Province No. 1	Chisankhugadhi Gaunpalika	185	173	358	156	206	362	159	162	321	182	166	348	179	182	361	861	889
12	Okhaladhunga	Province No. 1	Khijidemba Gaunpalika	209	241	450	148	187	335	189	157	346	166	182	348	191	144	335	903	911
12	Okhaladhunga	Province No. 1	Likhu Gaunpalika	154	146	300	142	134	276	146	141	287	161	176	337	146	146	292	749	743
12	Okhaladhunga	Province No. 1	Manebhanjyang Gaunpalika	233	250	483	238	195	433	216	203	419	232	191	423	243	197	440	1162	1036
12	Okhaladhunga	Province No. 1	Molung Gaunpalika	202	194	396	219	206	425	196	215	411	154	180	334	184	156	340	955	951
12	Okhaladhunga	Province No. 1	Siddhicharan Nagarpalika	339	360	699	290	355	645	307	337	644	329	295	624	299	265	564	1564	1612
12	Okhaladhunga	Province No. 1	Sunkoshi Gaunpalika	313	296	609	234	199	433	257	246	503	279	263	542	254	257	511	1337	1261

Primary level total enrollment in all types of schools by district, Flash I_2018-019

Dist_Code	Dist_Name	Province	Local Level	Grade 1			Grade 2			Grade 3			Grade 4			Grade 5			Grade 1-5	
				Girls	Boys	Total	Girls	Boys	Total	Girls	Boys	Total	Girls	Boys	Total	Girls	Boys	Total	Girls	Boys
12 Total	Okhaladhunga	Province No. 1		1950	1956	3906	1659	1726	3385	1733	1680	3413	1775	1710	3485	1755	1613	3368	8872	8685
13	Khotang	Province No. 1	Ainselukhark Gaunpalika	246	271	517	178	194	372	178	178	356	194	177	371	193	152	345	989	972
13	Khotang	Province No. 1	Barahapokhari Gaunpalika	342	313	655	205	217	422	206	192	398	205	194	399	198	199	397	1156	1115
13	Khotang	Province No. 1	Diprung Gaunpalika	511	487	998	289	256	545	270	273	543	288	267	555	298	245	543	1656	1528
13	Khotang	Province No. 1	Halesi Tuwachung Nagarpalika	649	606	1255	416	344	760	395	399	794	373	349	722	422	394	816	2255	2092
13	Khotang	Province No. 1	Jantedhunga Gaunpalika	290	276	566	184	174	358	198	198	396	221	214	435	198	203	401	1091	1065
13	Khotang	Province No. 1	Kepilasagadhi Gaunpalika	277	275	552	191	170	361	206	154	360	177	189	366	172	193	365	1023	981
13	Khotang	Province No. 1	Khotehang Gaunpalika	477	441	918	288	294	582	302	302	604	312	290	602	299	262	561	1678	1589
13	Khotang	Province No. 1	Lamidada Gaunpalika	177	230	407	165	138	303	131	121	252	140	145	285	122	131	253	735	765
13	Khotang	Province No. 1	Rupakot Majhuwagadhi Nagarpalika	845	858	1703	578	608	1186	628	570	1198	567	556	1123	563	563	1126	3181	3155
13	Khotang	Province No. 1	Sakela Gaunpalika	230	197	427	119	135	254	131	116	247	128	114	242	111	124	235	719	686
13 Total	Khotang	Province No. 1		4044	3954	7998	2613	2530	5143	2645	2503	5148	2605	2495	5100	2576	2466	5042	14483	13948
14	Udayapur	Province No. 1	Belaka Nagarpalika	727	698	1425	556	562	1118	525	594	1119	530	535	1065	592	637	1229	2930	3026
14	Udayapur	Province No. 1	Chaudandigadhi Nagarpalika	742	768	1510	736	677	1413	672	627	1299	590	649	1239	649	583	1232	3389	3304
14	Udayapur	Province No. 1	Katari Nagarpalika	1072	1092	2164	896	922	1818	897	868	1765	797	879	1676	869	815	1684	4531	4576
14	Udayapur	Province No. 1	Rautami Gaunpalika	396	456	852	339	336	675	303	365	668	289	310	599	320	292	612	1647	1759
14	Udayapur	Province No. 1	Sunkoshi Gaunpalika	201	210	411	167	161	328	144	170	314	166	160	326	138	167	305	816	868
14	Udayapur	Province No. 1	Tapli Gaunpalika	336	379	715	268	274	542	240	239	479	240	217	457	225	226	451	1309	1335
14	Udayapur	Province No. 1	Triyuga Nagarpalika	1518	1614	3132	1402	1499	2901	1213	1350	2563	1204	1266	2470	1229	1412	2641	6566	7141
14	Udayapur	Province No. 1	Udayapurgadhi Gaunpalika	633	570	1203	469	447	916	444	456	900	371	463	834	420	431	851	2337	2367
14 Total	Udayapur	Province No. 1		5625	5787	11412	4833	4878	9711	4438	4669	9107	4187	4479	8666	4442	4563	9005	23525	24376
15	Saptari	Province No. 2	Agnisair Krishnasavaran Gaunpalika	335	259	594	295	282	577	299	260	559	245	255	500	247	227	474	1421	1283
15	Saptari	Province No. 2	Belhi Chapena Gaunpalika	592	545	1137	407	353	760	375	312	687	369	272	641	352	230	582	2095	1712
15	Saptari	Province No. 2	Bishnupur Gaunpalika	363	410	773	346	356	702	405	337	742	396	302	698	323	308	631	1833	1713
15	Saptari	Province No. 2	Bodebarsaien Nagarpalika	662	540	1202	689	555	1244	620	546	1166	658	451	1109	492	386	878	3121	2478
15	Saptari	Province No. 2	Chhinnamasta Gaunpalika	458	455	913	407	318	725	529	333	862	449	336	785	367	242	609	2210	1684
15	Saptari	Province No. 2	Dakneshwori Nagarpalika	567	527	1094	592	453	1045	587	484	1071	585	482	1067	579	415	994	2910	2361
15	Saptari	Province No. 2	Hanumannagar Kankalani Nagarpalika	817	796	1613	687	715	1402	658	616	1274	529	603	1132	594	562	1156	3285	3292
15	Saptari	Province No. 2	Kanchanroop Nagarpalika	596	611	1207	639	468	1107	528	458	986	605	405	1010	480	428	908	2848	2370
15	Saptari	Province No. 2	Khadak Nagarpalika	722	736	1458	637	611	1248	693	637	1330	474	503	977	493	449	942	3019	2936
15	Saptari	Province No. 2	Mahadeva Gaunpalika	524	443	967	435	361	796	426	299	725	348	217	565	317	227	544	2050	1547
15	Saptari	Province No. 2	Rajbiraj Nagarpalika	734	727	1461	799	752	1551	674	638	1312	687	644	1331	610	570	1180	3504	3331
15	Saptari	Province No. 2	Rupani Gaunpalika	356	295	651	280	200	480	304	211	515	237	178	415	237	143	380	1414	1027
15	Saptari	Province No. 2	Saptakoshi Nagarpalika	197	226	423	185	152	337	184	162	346	187	198	385	210	196	406	963	934
15	Saptari	Province No. 2	Shambhunath Nagarpalika	646	655	1301	489	537	1026	435	426	861	397	438	835	392	406	798	2359	2462
15	Saptari	Province No. 2	Surunga Nagarpalika	538	429	967	405	387	792	477	383	860	415	386	801	444	332	776	2279	1917
15	Saptari	Province No. 2	Tilatha Koiladi Gaunpalika	474	400	874	438	315	753	449	367	816	417	314	731	451	248	699	2229	1644
15	Saptari	Province No. 2	Tirahut Gaunpalika	220	144	364	173	131	304	231	134	365	183	133	316	215	143	358	1022	685

Primary level total enrollment in all types of schools by district, Flash I_2018-019

Dist_Code	Dist_Name	Province	Local Level	Grade 1			Grade 2			Grade 3			Grade 4			Grade 5			Grade 1-5	
				Girls	Boys	Total	Girls	Boys	Total	Girls	Boys	Total	Girls	Boys	Total	Girls	Boys	Total	Girls	Boys
15	Saptari	Province No. 2	Walan Bihul Gaunpalika	319	287	606	293	244	537	267	217	484	217	145	362	237	138	375	1333	1031
15 Total	Saptari	Province No. 2		9120	8485	17605	8196	7190	15386	8141	6820	14961	7398	6262	13660	7040	5650	12690	39895	34407
16	Siraha	Province No. 2	Arnama Rural Municipality	530	528	1058	296	345	641	445	326	771	293	241	534	249	190	439	1813	1630
16	Siraha	Province No. 2	Aurahi Rural Municipality	440	539	979	353	298	651	342	281	623	277	282	559	232	202	434	1644	1602
16	Siraha	Province No. 2	Bariyarpatti Rural Municipality	726	740	1466	554	773	1327	419	461	880	386	451	837	400	350	750	2485	2775
16	Siraha	Province No. 2	Bhagawanpur Rural Municipality	428	523	951	342	356	698	336	302	638	239	226	465	221	152	373	1566	1559
16	Siraha	Province No. 2	Bishnupur Rural Municipality	570	676	1246	364	445	809	376	397	773	258	264	522	253	247	500	1821	2029
16	Siraha	Province No. 2	Dhangadhimai Municipality	1108	1266	2374	899	994	1893	778	858	1636	787	869	1656	801	895	1696	4373	4882
16	Siraha	Province No. 2	Golbazar Municipality	1333	1555	2888	1040	1336	2376	909	1296	2205	756	902	1658	778	917	1695	4816	6006
16	Siraha	Province No. 2	Kalyanpur Municipality	1276	1341	2617	845	867	1712	785	711	1496	586	607	1193	632	542	1174	4124	4068
16	Siraha	Province No. 2	Karjanha Municipality	816	949	1765	514	671	1185	505	579	1084	427	448	875	398	413	811	2660	3060
16	Siraha	Province No. 2	Lahan Municipality	2178	2784	4962	1531	2345	3876	1520	2178	3698	1270	1905	3175	1224	1776	3000	7723	10988
16	Siraha	Province No. 2	Laxmipur Patari Rural Municipality	520	648	1168	428	561	989	444	486	930	441	362	803	371	332	703	2204	2389
16	Siraha	Province No. 2	Mirchaiya Municipality	1220	1626	2846	1026	1287	2313	971	1259	2230	814	1105	1919	699	1004	1703	4730	6281
16	Siraha	Province No. 2	Naraha Rural Municipality	421	514	935	355	350	705	319	399	718	263	296	559	241	277	518	1599	1836
16	Siraha	Province No. 2	Navarajpur Rural Municipality	493	547	1040	410	396	806	402	372	774	340	302	642	308	224	532	1953	1841
16	Siraha	Province No. 2	Sakhuwanankarkatti Rural Municipality	432	448	880	306	305	611	264	226	490	198	170	368	197	152	349	1397	1301
16	Siraha	Province No. 2	Siraha Municipality	2143	2683	4826	1699	2040	3739	1573	1789	3362	1480	1641	3121	1394	1342	2736	8289	9495
16	Siraha	Province No. 2	Sukhipur Municipality	846	954	1800	710	720	1430	637	637	1274	543	514	1057	475	479	954	3211	3304
16 Total	Siraha	Province No. 2		15480	18321	33801	11672	14089	25761	11025	12557	23582	9358	10585	19943	8873	9494	18367	56408	65046
17	Dhanusha	Province No. 2	Aurahi Gaunpalika	329	336	665	253	231	484	314	249	563	304	212	516	272	212	484	1472	1240
17	Dhanusha	Province No. 2	Bateswor Gaunpalika	445	494	939	429	376	805	346	324	670	343	217	560	327	257	584	1890	1668
17	Dhanusha	Province No. 2	Bidehi Nagarpalika	556	523	1079	592	392	984	542	407	949	398	366	764	436	364	800	2524	2052
17	Dhanusha	Province No. 2	Chhreshwornath Nagarpalika	814	785	1599	658	625	1283	700	612	1312	614	523	1137	657	547	1204	3443	3092
17	Dhanusha	Province No. 2	Dhanauji Gaunpalika	205	196	401	156	108	264	169	112	281	187	109	296	185	105	290	902	630
17	Dhanusha	Province No. 2	Dhanusadham Nagarpalika	717	673	1390	668	596	1264	591	544	1135	537	478	1015	505	463	968	3018	2754
17	Dhanusha	Province No. 2	Ganeshman Chamath Nagarpalika	489	488	977	463	542	1005	519	531	1050	461	439	900	466	402	868	2398	2402
17	Dhanusha	Province No. 2	Hansapur Nagarpalika	803	690	1493	780	568	1348	696	572	1268	635	516	1151	619	462	1081	3533	2808
17	Dhanusha	Province No. 2	Janaknandini Gaunpalika	519	441	960	493	443	936	383	345	728	390	332	722	361	323	684	2146	1884
17	Dhanusha	Province No. 2	Janakpur Upamahanagarpalika	2016	2177	4193	2053	2339	4392	2004	2123	4127	1854	1975	3829	1745	2005	3750	9672	10619
17	Dhanusha	Province No. 2	Kamala Nagarpalika	375	389	764	405	343	748	353	312	665	351	278	629	364	268	632	1848	1590
17	Dhanusha	Province No. 2	Laxminiya Gaunpalika	313	294	607	360	283	643	323	278	601	340	264	604	242	161	403	1578	1280
17	Dhanusha	Province No. 2	Mithila Bihari Gaunpalika	434	350	784	357	297	654	468	322	790	395	299	694	347	240	587	2001	1508
17	Dhanusha	Province No. 2	Mithila Nagarpalika	580	656	1236	566	620	1186	528	584	1112	538	556	1094	493	504	997	2705	2920
17	Dhanusha	Province No. 2	Mukhiyapatti Musaharniya Gaunpalika	294	302	596	360	244	604	341	275	616	363	226	589	372	225	597	1730	1272
17	Dhanusha	Province No. 2	Nagarain Nagarpalika	390	373	763	439	360	799	520	403	923	463	351	814	425	300	725	2237	1787
17	Dhanusha	Province No. 2	Sabaila Nagarpalika	775	719	1494	604	511	1115	696	604	1300	716	465	1181	659	457	1116	3450	2756

Primary level total enrollment in all types of schools by district, Flash I_2018-019

Dist_Code	Dist_Name	Province	Local Level	Grade 1			Grade 2			Grade 3			Grade 4			Grade 5			Grade 1-5	
				Girls	Boys	Total	Girls	Boys	Total	Girls	Boys	Total	Girls	Boys	Total	Girls	Boys	Total	Girls	Boys
17	Dhanusha	Province No. 2	Sahidnagar Nagarpalika	881	833	1714	819	750	1569	852	794	1646	743	612	1355	698	504	1202	3993	3493
17 Total	Dhanusha	Province No. 2		10935	10719	21654	10455	9628	20083	10345	9391	19736	9632	8218	17850	9173	7799	16972	50540	45755
18	Mahottari	Province No. 2	Aurahi Nagarpalika	594	514	1108	498	462	960	545	399	944	458	415	873	454	355	809	2549	2145
18	Mahottari	Province No. 2	Balwa Nagarpalika	966	895	1861	710	658	1368	608	513	1121	618	479	1097	571	424	995	3473	2969
18	Mahottari	Province No. 2	Bardibas Nagarpalika	911	877	1788	835	825	1660	798	822	1620	789	723	1512	811	732	1543	4144	3979
18	Mahottari	Province No. 2	Bhangaha Nagarpalika	956	798	1754	917	774	1691	787	658	1445	676	584	1260	728	526	1254	4064	3340
18	Mahottari	Province No. 2	Ekdanra Gaunpalika	675	738	1413	502	561	1063	533	445	978	427	330	757	431	309	740	2568	2383
18	Mahottari	Province No. 2	Gaushala Nagarpalika	1498	1434	2932	1254	1217	2471	1107	1191	2298	919	939	1858	1049	939	1988	5827	5720
18	Mahottari	Province No. 2	Jaleswor Nagarpalika	1234	1348	2582	995	1075	2070	963	1009	1972	834	856	1690	920	778	1698	4946	5066
18	Mahottari	Province No. 2	Loharpatti Nagarpalika	853	731	1584	603	594	1197	693	614	1307	631	467	1098	562	395	957	3342	2801
18	Mahottari	Province No. 2	Mahottari Gaunpalika	385	367	752	369	305	674	386	284	670	325	264	589	338	288	626	1803	1508
18	Mahottari	Province No. 2	Manra Sisawa Nagarpalika	737	654	1391	672	573	1245	759	574	1333	732	498	1230	614	364	978	3514	2663
18	Mahottari	Province No. 2	Matihani Nagarpalika	518	434	952	507	343	850	424	361	785	396	298	694	308	292	600	2153	1728
18	Mahottari	Province No. 2	Pipra Gaunpalika	653	635	1288	616	614	1230	529	488	1017	601	489	1090	561	413	974	2960	2639
18	Mahottari	Province No. 2	Ramgopalpur Nagarpalika	743	865	1608	750	706	1456	741	607	1348	654	456	1110	480	399	879	3368	3033
18	Mahottari	Province No. 2	Samsi Gaunpalika	1013	1027	2040	662	469	1131	665	464	1129	447	220	667	397	238	635	3184	2418
18	Mahottari	Province No. 2	Sonama Gaunpalika	763	673	1436	668	587	1255	800	666	1466	610	561	1171	602	539	1141	3443	3026
18 Total	Mahottari	Province No. 2		12499	11990	24489	10558	9763	20321	10338	9095	19433	9117	7579	16696	8826	6991	15817	51338	45418
19	Sarlahi	Province No. 2	Bagmati Nagarpalika	557	520	1077	423	386	809	434	381	815	343	338	681	350	354	704	2107	1979
19	Sarlahi	Province No. 2	Balara Nagarpalika	792	847	1639	777	694	1471	707	697	1404	631	602	1233	499	540	1039	3406	3380
19	Sarlahi	Province No. 2	Barahathawa Nagarpalika	1236	1063	2299	1091	935	2026	911	740	1651	789	667	1456	822	619	1441	4849	4024
19	Sarlahi	Province No. 2	Basbariya Gaunpalika	599	464	1063	359	267	626	416	340	756	271	224	495	334	253	587	1979	1548
19	Sarlahi	Province No. 2	Bishnu Gaunpalika	496	437	933	268	248	516	294	253	547	267	271	538	249	276	525	1574	1485
19	Sarlahi	Province No. 2	Brahmapuri Gaunpalika	641	621	1262	619	528	1147	623	375	998	595	315	910	359	290	649	2837	2129
19	Sarlahi	Province No. 2	Chakraghatta Gaunpalika	490	421	911	373	362	735	440	318	758	414	383	797	414	396	810	2131	1880
19	Sarlahi	Province No. 2	Chandranagar Gaunpalika	567	505	1072	495	413	908	469	311	780	343	234	577	408	291	699	2282	1754
19	Sarlahi	Province No. 2	Dhankaul Gaunpalika	420	403	823	315	253	568	325	232	557	254	147	401	229	152	381	1543	1187
19	Sarlahi	Province No. 2	Godaita Nagarpalika	1248	1167	2415	839	681	1520	860	685	1545	708	574	1282	603	565	1168	4258	3672
19	Sarlahi	Province No. 2	Haripur Nagarpalika	706	676	1382	458	374	832	500	373	873	461	354	815	450	323	773	2575	2100
19	Sarlahi	Province No. 2	Haripurwa Nagarpalika	562	364	926	514	362	876	501	367	868	532	361	893	459	299	758	2568	1753
19	Sarlahi	Province No. 2	Hariwan Nagarpalika	446	422	868	392	385	777	416	393	809	423	355	778	463	360	823	2140	1915
19	Sarlahi	Province No. 2	Ishworpur Nagarpalika	1075	954	2029	862	835	1697	827	671	1498	828	748	1576	809	658	1467	4401	3866
19	Sarlahi	Province No. 2	Kabilasi Nagarpalika	742	576	1318	824	571	1395	789	547	1336	741	534	1275	616	493	1109	3712	2721
19	Sarlahi	Province No. 2	Kaudena Gaunpalika	775	521	1296	534	394	928	532	385	917	343	250	593	334	261	595	2518	1811
19	Sarlahi	Province No. 2	Lalbandi Nagarpalika	908	895	1803	740	741	1481	756	723	1479	640	749	1389	723	764	1487	3767	3872
19	Sarlahi	Province No. 2	Malangawa Nagarpalika	734	749	1483	808	721	1529	832	782	1614	795	756	1551	723	692	1415	3892	3700
19	Sarlahi	Province No. 2	Parsa Gaunpalika	348	235	583	353	245	598	326	269	595	280	247	527	287	245	532	1594	1241

Primary level total enrollment in all types of schools by district, Flash I_2018-019

Dist_Code	Dist_Name	Province	Local Level	Grade 1			Grade 2			Grade 3			Grade 4			Grade 5			Grade 1-5	
				Girls	Boys	Total	Girls	Boys	Total	Girls	Boys	Total	Girls	Boys	Total	Girls	Boys	Total	Girls	Boys
19	Sarlahi	Province No. 2	Ramnagar Gaunpalika	644	538	1182	558	535	1093	452	447	899	424	371	795	284	304	588	2362	2195
19 Total	Sarlahi	Province No. 2		13986	12378	26364	11602	9930	21532	11410	9289	20699	10082	8480	18562	9415	8135	17550	56495	48212
20	Sindhuli	Province No. 3	Dudhouli Nagarpalika	1281	1332	2613	1058	1005	2063	973	988	1961	926	970	1896	918	860	1778	5156	5155
20	Sindhuli	Province No. 3	Ghanglekh Gaunpalika	327	325	652	220	218	438	201	207	408	187	192	379	197	191	388	1132	1133
20	Sindhuli	Province No. 3	Golanjor Gaunpalika	411	470	881	262	277	539	290	277	567	268	255	523	314	225	539	1545	1504
20	Sindhuli	Province No. 3	Hariharpurgadhi Gaunpalika	645	611	1256	511	490	1001	488	498	986	480	395	875	463	424	887	2587	2418
20	Sindhuli	Province No. 3	Kalamamai Nagarpalika	1102	1192	2294	899	966	1865	877	995	1872	844	1043	1887	967	997	1964	4689	5193
20	Sindhuli	Province No. 3	Marin Gaunpalika	621	657	1278	447	488	935	347	445	792	408	451	859	404	397	801	2227	2438
20	Sindhuli	Province No. 3	Phikkal Gaunpalika	556	491	1047	340	324	664	346	279	625	302	298	600	322	315	637	1866	1707
20	Sindhuli	Province No. 3	Sunkoshi Gaunpalika	306	336	642	220	242	462	220	233	453	239	218	457	218	238	456	1203	1267
20	Sindhuli	Province No. 3	Tinpatan Gaunpalika	657	670	1327	563	561	1124	517	565	1082	513	507	1020	556	510	1066	2806	2813
20 Total	Sindhuli	Province No. 3		5906	6084	11990	4520	4571	9091	4259	4487	8746	4167	4329	8496	4359	4157	8516	23211	23628
21	Ramechhap	Province No. 3	Doramba Gaunpalika	197	210	407	206	181	387	221	217	438	210	227	437	214	217	431	1048	1052
21	Ramechhap	Province No. 3	Gokulganga Gaunpalika	238	202	440	181	175	356	210	179	389	198	198	396	205	197	402	1032	951
21	Ramechhap	Province No. 3	Khadadevi Gaunpalika	281	227	508	193	197	390	228	225	453	243	203	446	277	235	512	1222	1087
21	Ramechhap	Province No. 3	Likhu Gaunpalika	279	241	520	218	236	454	264	226	490	265	246	511	278	271	549	1304	1220
21	Ramechhap	Province No. 3	Manthali Nagarpalika	526	551	1077	469	438	907	483	463	946	532	518	1050	538	476	1014	2548	2446
21	Ramechhap	Province No. 3	Ramechhap Nagarpalika	313	323	636	292	308	600	276	296	572	318	307	625	342	324	666	1541	1558
21	Ramechhap	Province No. 3	Sunapati Gaunpalika	207	183	390	165	117	282	160	151	311	182	180	362	174	183	357	888	814
21	Ramechhap	Province No. 3	Umakunda Gaunpalika	239	219	458	194	215	409	232	200	432	222	231	453	220	211	431	1107	1076
21 Total	Ramechhap	Province No. 3		2280	2156	4436	1918	1867	3785	2074	1957	4031	2170	2110	4280	2248	2114	4362	10690	10204
22	Dolakha	Province No. 3	Baiteshwor Gaunpalika	218	218	436	178	195	373	227	211	438	185	205	390	217	245	462	1025	1074
22	Dolakha	Province No. 3	Bhimeshwor Nagarpalika	380	451	831	348	412	760	374	370	744	361	375	736	380	425	805	1843	2033
22	Dolakha	Province No. 3	Bigu Gaunpalika	294	264	558	247	197	444	232	212	444	219	217	436	222	209	431	1214	1099
22	Dolakha	Province No. 3	Gaurishankar Gaunpalika	271	262	533	225	208	433	215	244	459	198	209	407	203	194	397	1112	1117
22	Dolakha	Province No. 3	Jiri Nagarpalika	187	239	426	182	166	348	191	164	355	159	198	357	204	198	402	923	965
22	Dolakha	Province No. 3	Kalinchok Gaunpalika	348	329	677	293	258	551	294	251	545	288	282	570	275	288	563	1498	1408
22	Dolakha	Province No. 3	Melung Gaunpalika	266	246	512	208	143	351	184	132	316	216	180	396	214	192	406	1088	893
22	Dolakha	Province No. 3	Sailung Gaunpalika	230	186	416	179	168	347	172	162	334	196	176	372	197	191	388	974	883

Primary level total enrollment in all types of schools by district, Flash I_2018-019

Dist_Code	Dist_Name	Province	Local Level	Grade 1			Grade 2			Grade 3			Grade 4			Grade 5			Grade 1-5	
				Girls	Boys	Total	Girls	Boys	Total	Girls	Boys	Total	Girls	Boys	Total	Girls	Boys	Total	Girls	Boys
22	Dolakha	Province No. 3	Tamakoshi Gaunpalika	204	206	410	196	181	377	187	176	363	180	166	346	202	194	396	969	923
22 Total	Dolakha	Province No. 3		2398	2401	4799	2056	1928	3984	2076	1922	3998	2002	2008	4010	2114	2136	4250	10646	10395
23	Sindhupalchok	Province No. 3	Balefi Gaunpalika	235	224	459	160	239	399	192	217	409	194	182	376	189	206	395	970	1068
23	Sindhupalchok	Province No. 3	Barhabise Nagarpalika	389	403	792	316	345	661	319	324	643	317	307	624	310	314	624	1651	1693
23	Sindhupalchok	Province No. 3	Bhotekoshi Gaunpalika	207	165	372	160	137	297	133	141	274	130	114	244	140	124	264	770	681
23	Sindhupalchok	Province No. 3	Chautara Sangachokgadhi Nagarpalika	522	538	1060	518	501	1019	523	536	1059	535	468	1003	504	429	933	2602	2472
23	Sindhupalchok	Province No. 3	Helambu Gaunpalika	291	339	630	265	235	500	213	260	473	207	208	415	229	232	461	1205	1274
23	Sindhupalchok	Province No. 3	Indrawoti Gaunpalika	462	416	878	385	338	723	398	331	729	385	386	771	400	358	758	2030	1829
23	Sindhupalchok	Province No. 3	Jugal Gaunpalika	500	459	959	403	380	783	361	402	763	363	334	697	318	288	606	1945	1863
23	Sindhupalchok	Province No. 3	Lisankhu Pakhar Gaunpalika	98	113	211	95	91	186	100	81	181	97	103	200	131	118	249	521	506
23	Sindhupalchok	Province No. 3	Melamchi Nagarpalika	791	677	1468	554	481	1035	563	519	1082	530	546	1076	536	505	1041	2974	2728
23	Sindhupalchok	Province No. 3	Panchpokhari Thangpal Gaunpalika	360	359	719	308	315	623	291	257	548	288	306	594	282	296	578	1529	1533
23	Sindhupalchok	Province No. 3	Sunkoshi Gaunpalika	187	192	379	181	185	366	153	181	334	161	184	345	178	177	355	860	919
23	Sindhupalchok	Province No. 3	Tripurasundari Gaunpalika	141	150	291	128	138	266	138	132	270	135	124	259	135	112	247	677	656
23 Total	Sindhupalchok	Province No. 3		4183	4035	8218	3473	3385	6858	3384	3381	6765	3342	3262	6604	3352	3159	6511	17734	17222
24	Kavrepalanchok	Province No. 3	Banepa Nagarpalika	547	637	1184	598	692	1290	628	739	1367	645	782	1427	670	911	1581	3088	3761
24	Kavrepalanchok	Province No. 3	Bethanchowk Gaunpalika	187	169	356	197	153	350	174	164	338	167	161	328	185	159	344	910	806
24	Kavrepalanchok	Province No. 3	Bhumlu Gaunpalika	172	193	365	151	132	283	149	141	290	167	114	281	146	160	306	785	740
24	Kavrepalanchok	Province No. 3	Chaurideurali Gaunpalika	143	137	280	123	120	243	151	136	287	160	146	306	155	170	325	732	709
24	Kavrepalanchok	Province No. 3	Dhulikhel Nagarpalika	313	348	661	303	350	653	287	356	643	286	316	602	305	297	602	1494	1667
24	Kavrepalanchok	Province No. 3	Khanikhola Gaunpalika	287	302	589	214	203	417	271	250	521	260	241	501	226	220	446	1258	1216
24	Kavrepalanchok	Province No. 3	Mahabharat Gaunpalika	410	405	815	315	316	631	314	358	672	329	328	657	318	293	611	1686	1700
24	Kavrepalanchok	Province No. 3	Mandandeupur Nagarpalika	322	336	658	262	294	556	271	282	553	270	294	564	282	281	563	1407	1487
24	Kavrepalanchok	Province No. 3	Namobuddha Nagarpalika	275	250	525	251	244	495	262	223	485	237	229	466	219	245	464	1244	1191
24	Kavrepalanchok	Province No. 3	Panauti Nagarpalika	420	504	924	454	538	992	531	549	1080	525	568	1093	557	541	1098	2487	2700
24	Kavrepalanchok	Province No. 3	Panchkhal Nagarpalika	359	404	763	356	380	736	351	376	727	367	400	767	366	347	713	1799	1907
24	Kavrepalanchok	Province No. 3	Roshi Gaunpalika	427	356	783	319	311	630	372	330	702	393	313	706	388	330	718	1899	1640
24	Kavrepalanchok	Province No. 3	Temal Gaunpalika	180	200	380	135	158	293	172	132	304	168	151	319	184	145	329	839	786
24 Total	Kavrepalanchok	Province No. 3		4042	4241	8283	3678	3891	7569	3933	4036	7969	3974	4043	8017	4001	4099	8100	19628	20310
25	Lalitpur	Province No. 3	Bagmati Gaunpalika	153	207	360	166	181	347	179	209	388	195	173	368	165	171	336	858	941
25	Lalitpur	Province No. 3	Godawari Nagarpalika	917	1066	1983	978	1097	2075	1004	1084	2088	1020	1018	2038	922	1062	1984	4841	5327
25	Lalitpur	Province No. 3	Konjyosom Gaunpalika	122	130	252	94	108	202	117	104	221	101	105	206	100	111	211	534	558
25	Lalitpur	Province No. 3	Lalitpur Mahanagarpalika	2999	3373	6372	3064	3507	6571	3124	3652	6776	3126	3591	6717	3369	3855	7224	15682	17978
25	Lalitpur	Province No. 3	Mahalaxmi Nagarpalika	852	1026	1878	834	1062	1896	856	1073	1929	877	1023	1900	991	1052	2043	4410	5236

Primary level total enrollment in all types of schools by district, Flash I_2018-019

Dist_Code	Dist_Name	Province	Local Level	Grade 1			Grade 2			Grade 3			Grade 4			Grade 5			Grade 1-5	
				Girls	Boys	Total	Girls	Boys	Total	Girls	Boys	Total	Girls	Boys	Total	Girls	Boys	Total	Girls	Boys
25	Lalitpur	Province No. 3	Mahankal Gaunpalika	86	84	170	89	85	174	90	95	185	74	112	186	111	98	209	450	474
25 Total	Lalitpur	Province No. 3		5129	5886	11015	5225	6040	11265	5370	6217	11587	5393	6022	11415	5658	6349	12007	26775	30514
26	Bhaktapur	Province No. 3	Bhaktapur Nagarpalika	1077	1272	2349	1084	1231	2315	1047	1311	2358	1016	1236	2252	1087	1245	2332	5311	6295
26	Bhaktapur	Province No. 3	Chagunarayan Nagarpalika	458	534	992	398	473	871	431	444	875	395	435	830	474	481	955	2156	2367
26	Bhaktapur	Province No. 3	Madhapur Thimi Nagarpalika	904	1034	1938	857	1057	1914	909	1070	1979	852	1051	1903	881	949	1830	4403	5161
26	Bhaktapur	Province No. 3	Suryabinayak Nagarpalika	909	1072	1981	924	1066	1990	816	989	1805	796	958	1754	752	897	1649	4197	4982
26 Total	Bhaktapur	Province No. 3		3348	3912	7260	3263	3827	7090	3203	3814	7017	3059	3680	6739	3194	3572	6766	16067	18805
27	Kathmandu	Province No. 3	Budhanilkantha Nagarpalika	1592	2023	3615	1481	1883	3364	1567	1780	3347	1434	1806	3240	1484	1831	3315	7558	9323
27	Kathmandu	Province No. 3	Chandragiri Nagarpalika	1203	1499	2702	1316	1491	2807	1259	1488	2747	1202	1369	2571	1164	1340	2504	6144	7187
27	Kathmandu	Province No. 3	Dakshinkali Nagarpalika	222	365	587	263	354	617	256	328	584	251	331	582	280	278	558	1272	1656
27	Kathmandu	Province No. 3	Gokarneshwor Nagarpalika	1780	2048	3828	1779	2002	3781	1640	1916	3556	1530	1828	3358	1601	1728	3329	8330	9522
27	Kathmandu	Province No. 3	Kageshwori Manahara Nagarpalika	1092	1308	2400	1043	1312	2355	1137	1315	2452	1025	1250	2275	1111	1156	2267	5408	6341
27	Kathmandu	Province No. 3	Kathmandu Mahanagarpalika	7298	9147	16445	7420	9001	16421	7417	8976	16393	7332	8910	16242	7396	8872	16268	36863	44906
27	Kathmandu	Province No. 3	Kirtipur Nagarpalika	626	787	1413	558	746	1304	621	865	1486	646	898	1544	686	861	1547	3137	4157
27	Kathmandu	Province No. 3	Nagarjun Nagarpalika	773	1021	1794	829	983	1812	851	929	1780	859	969	1828	791	845	1636	4103	4747
27	Kathmandu	Province No. 3	Shankharapur Nagarpalika	257	294	551	221	277	498	262	268	530	275	265	540	270	268	538	1285	1372
27	Kathmandu	Province No. 3	Tarkeshwor Nagarpalika	1309	1618	2927	1253	1481	2734	1240	1435	2675	1171	1338	2509	1094	1370	2464	6067	7242
27	Kathmandu	Province No. 3	Tokha Nagarpalika	1552	1855	3407	1565	1858	3423	1541	1804	3345	1471	1789	3260	1589	1839	3428	7718	9145
27 Total	Kathmandu	Province No. 3		17704	21965	39669	17728	21388	39116	17791	21104	38895	17196	20753	37949	17466	20388	37854	87885	105598
28	Nuwakot	Province No. 3	Belkotgadhi Nagarpalika	501	516	1017	483	457	940	470	440	910	487	497	984	508	463	971	2449	2373
28	Nuwakot	Province No. 3	Bidur Nagarpalika	738	731	1469	650	768	1418	669	636	1305	691	739	1430	728	685	1413	3476	3559
28	Nuwakot	Province No. 3	Dupcheshwar Gaunpalika	475	604	1079	383	373	756	386	336	722	328	294	622	287	262	549	1859	1869
28	Nuwakot	Province No. 3	Kakani Gaunpalika	396	375	771	318	312	630	344	271	615	306	293	599	317	326	643	1681	1577
28	Nuwakot	Province No. 3	Kispang Gaunpalika	124	108	232	98	130	228	118	87	205	101	100	201	125	127	252	566	552
28	Nuwakot	Province No. 3	Likhu Gaunpalika	227	235	462	191	227	418	229	203	432	204	209	413	197	165	362	1048	1039
28	Nuwakot	Province No. 3	Meghang Gaunpalika	190	162	352	192	144	336	203	163	366	175	158	333	172	166	338	932	793
28	Nuwakot	Province No. 3	Panchakanya Gaunpalika	186	166	352	146	124	270	173	129	302	119	158	277	138	128	266	762	705
28	Nuwakot	Province No. 3	Shivapuri Gaunpalika	283	246	529	229	231	460	215	218	433	184	186	370	230	209	439	1141	1090
28	Nuwakot	Province No. 3	Suryagadhi Gaunpalika	310	302	612	267	209	476	253	192	445	231	189	420	205	197	402	1266	1089
28	Nuwakot	Province No. 3	Tadi Gaunpalika	380	315	695	267	235	502	254	220	474	192	213	405	203	201	404	1296	1184
28	Nuwakot	Province No. 3	Tarkeshwar Gaunpalika	211	202	413	173	128	301	155	157	312	145	169	314	181	160	341	865	816
28 Total	Nuwakot	Province No. 3		4021	3962	7983	3397	3338	6735	3469	3052	6521	3163	3205	6368	3291	3089	6380	17341	16646
29	Rasuwa	Province No. 3	Gosaikunda Gaunpalika	123	112	235	100	107	207	73	73	146	61	92	153	100	82	182	457	466
29	Rasuwa	Province No. 3	Kalika Gaunpalika	132	144	276	126	137	263	102	121	223	120	122	242	125	94	219	605	618
29	Rasuwa	Province No. 3	Naukunda Gaunpalika	209	206	415	192	178	370	166	165	331	192	184	376	189	171	360	948	904
29	Rasuwa	Province No. 3	Parbatikunda Gaunpalika	59	47	106	51	55	106	38	43	81	53	37	90	31	33	64	232	215

Primary level total enrollment in all types of schools by district, Flash I_2018-019

Dist_Code	Dist_Name	Province	Local Level	Grade 1			Grade 2			Grade 3			Grade 4			Grade 5			Grade 1-5	
				Girls	Boys	Total	Girls	Boys	Total	Girls	Boys	Total	Girls	Boys	Total	Girls	Boys	Total	Girls	Boys
29	Rasuwa	Province No. 3	Uttargaya Gaunpalika	101	95	196	95	81	176	89	108	197	84	72	156	65	71	136	434	427
29 Total	Rasuwa	Province No. 3		624	604	1228	564	558	1122	468	510	978	510	507	1017	510	451	961	2676	2630
30	Dhading	Province No. 3	Benighat Rorang Gaunpalika	850	953	1803	666	629	1295	561	601	1162	519	508	1027	450	416	866	3046	3107
30	Dhading	Province No. 3	Dhunibesi Nagarpalika	376	408	784	352	339	691	325	343	668	304	334	638	339	306	645	1696	1730
30	Dhading	Province No. 3	Gajuri Gaunpalika	535	632	1167	381	377	758	355	427	782	365	365	730	334	328	662	1970	2129
30	Dhading	Province No. 3	Galchi Gaunpalika	344	372	716	304	348	652	313	304	617	323	312	635	322	313	635	1606	1649
30	Dhading	Province No. 3	Gangjamuna Gaunpalika	219	241	460	179	202	381	190	200	390	216	209	425	231	217	448	1035	1069
30	Dhading	Province No. 3	Jwalamukhi Gaunpalika	247	224	471	230	220	450	263	218	481	238	244	482	229	251	480	1207	1157
30	Dhading	Province No. 3	Khaniyabash Gaunpalika	128	141	269	165	124	289	141	138	279	146	134	280	162	134	296	742	671
30	Dhading	Province No. 3	Netrawati Gaunpalika	111	112	223	109	96	205	94	96	190	118	100	218	134	112	246	566	516
30	Dhading	Province No. 3	Nilkantha Nagarpalika	805	803	1608	728	715	1443	688	667	1355	713	715	1428	748	760	1508	3682	3660
30	Dhading	Province No. 3	Rubi Valley Gaunpalika	206	157	363	150	145	295	138	130	268	135	141	276	107	118	225	736	691
30	Dhading	Province No. 3	Siddhalek Gaunpalika	228	211	439	203	197	400	193	234	427	238	234	472	257	265	522	1119	1141
30	Dhading	Province No. 3	Thakre Gaunpalika	437	438	875	337	373	710	386	343	729	361	413	774	400	386	786	1921	1953
30	Dhading	Province No. 3	Tripurasundari Gaunpalika	211	235	446	173	215	388	230	229	459	228	256	484	246	224	470	1088	1159
30 Total	Dhading	Province No. 3		4697	4927	9624	3977	3980	7957	3877	3930	7807	3904	3965	7869	3959	3830	7789	20414	20632
31	Makwanpur	Province No. 3	Bagmati Gaunpalika	582	599	1181	486	488	974	530	471	1001	437	454	891	509	424	933	2544	2436
31	Makwanpur	Province No. 3	Bakaiya Gaunpalika	931	862	1793	711	700	1411	740	702	1442	649	685	1334	640	607	1247	3671	3556
31	Makwanpur	Province No. 3	Bhimphedi Gaunpalika	279	316	595	242	273	515	250	274	524	295	279	574	251	235	486	1317	1377
31	Makwanpur	Province No. 3	Hetauda Upamahanagarpalika	1860	2126	3986	1759	1989	3748	1766	1961	3727	1826	2107	3933	1789	1986	3775	9000	10169
31	Makwanpur	Province No. 3	Indrasarowar Gaunpalika	196	168	364	165	136	301	163	129	292	163	141	304	158	144	302	845	718
31	Makwanpur	Province No. 3	Kailash Gaunpalika	490	582	1072	462	456	918	447	430	877	361	372	733	339	349	688	2099	2189
31	Makwanpur	Province No. 3	Makawanpurgadhi Gaunpalika	376	472	848	310	314	624	377	328	705	316	318	634	315	297	612	1694	1729
31	Makwanpur	Province No. 3	Manahari Gaunpalika	538	598	1136	475	437	912	452	522	974	562	574	1136	519	517	1036	2546	2648
31	Makwanpur	Province No. 3	Raksirang Gaunpalika	574	629	1203	463	524	987	485	472	957	421	484	905	468	347	815	2411	2456
31	Makwanpur	Province No. 3	Thaha Nagarpalika	525	582	1107	454	477	931	437	453	890	472	489	961	431	436	867	2319	2437

Primary level total enrollment in all types of schools by district, Flash I_2018-019

Dist_Code	Dist_Name	Province	Local Level	Grade 1			Grade 2			Grade 3			Grade 4			Grade 5			Grade 1-5	
				Girls	Boys	Total	Girls	Boys	Total	Girls	Boys	Total	Girls	Boys	Total	Girls	Boys	Total	Girls	Boys
31 Total	Makwanpur	Province No. 3		6351	6934	13285	5527	5794	11321	5647	5742	11389	5502	5903	11405	5419	5342	10761	28446	29715
32	Rautahat	Province No. 2	Baudhimai Nagarpalika	520	408	928	448	351	799	511	471	982	508	425	933	488	415	903	2475	2070
32	Rautahat	Province No. 2	Birdaban Nagarpalika	638	644	1282	635	659	1294	623	706	1329	587	610	1197	523	594	1117	3006	3213
32	Rautahat	Province No. 2	Chandrapur Nagarpalika	669	585	1254	690	623	1313	973	892	1865	990	877	1867	970	888	1858	4292	3865
32	Rautahat	Province No. 2	Debahi Gonahi Nagarpalika	499	454	953	535	436	971	597	501	1098	538	465	1003	494	425	919	2663	2281
32	Rautahat	Province No. 2	Durga Bhagawati Gaunpalika	490	410	900	397	329	726	359	275	634	341	271	612	351	288	639	1938	1573
32	Rautahat	Province No. 2	Gadhimai Nagarpalika	654	634	1288	462	430	892	334	362	696	374	342	716	283	272	555	2107	2040
32	Rautahat	Province No. 2	Garuda Nagarpalika	962	1009	1971	810	851	1661	869	748	1617	829	915	1744	704	682	1386	4174	4205
32	Rautahat	Province No. 2	Gaur Nagarpalika	563	559	1122	439	524	963	447	497	944	487	410	897	446	382	828	2382	2372
32	Rautahat	Province No. 2	Gujara Nagarpalika	796	715	1511	669	611	1280	618	633	1251	675	541	1216	630	557	1187	3388	3057
32	Rautahat	Province No. 2	Ishanath Nagarpalika	694	647	1341	633	598	1231	516	479	995	485	356	841	423	325	748	2751	2405
32	Rautahat	Province No. 2	Katahariya Nagarpalika	714	678	1392	714	576	1290	957	920	1877	701	668	1369	549	561	1110	3635	3403
32	Rautahat	Province No. 2	Madav Narayan Nagarpalika	928	813	1741	804	638	1442	786	782	1568	885	804	1689	850	678	1528	4253	3715
32	Rautahat	Province No. 2	Maulapur Nagarpalika	414	295	709	419	333	752	489	398	887	423	382	805	481	404	885	2226	1812
32	Rautahat	Province No. 2	Paroha Nagarpalika	843	805	1648	674	649	1323	670	547	1217	563	531	1094	665	560	1225	3415	3092
32	Rautahat	Province No. 2	Phatuwa Bijayapur Nagarpalika	361	380	741	446	392	838	434	304	738	327	279	606	296	267	563	1864	1622
32	Rautahat	Province No. 2	Rajdevi Nagarpalika	841	721	1562	728	598	1326	680	539	1219	570	500	1070	529	474	1003	3348	2832
32	Rautahat	Province No. 2	Rajpur Nagarpalika	728	812	1540	524	443	967	521	486	1007	444	423	867	404	364	768	2621	2528
32	Rautahat	Province No. 2	Yamunamai Gaunpalika	416	370	786	392	366	758	363	279	642	347	281	628	306	279	585	1824	1575
32 Total	Rautahat	Province No. 2		11730	10939	22669	10419	9407	19826	10747	9819	20566	10074	9080	19154	9392	8415	17807	52362	47660
33	Bara	Province No. 2	Adarsh Kotwal Gaunpalika	696	683	1379	545	447	992	431	336	767	424	330	754	407	353	760	2503	2149
33	Bara	Province No. 2	Baragadi Gaunpalika	460	445	905	375	432	807	419	408	827	427	289	716	249	227	476	1930	1801
33	Bara	Province No. 2	Bishrampur Gaunpalika	267	257	524	366	284	650	301	229	530	338	278	616	252	157	409	1524	1205
33	Bara	Province No. 2	Devtal Gaunpalika	462	432	894	400	359	759	328	260	588	287	187	474	254	175	429	1731	1413
33	Bara	Province No. 2	Jitpur Simara Upamahanagarpalika	1809	1878	3687	1438	1567	3005	1705	1559	3264	1494	1386	2880	1373	1350	2723	7819	7740
33	Bara	Province No. 2	Kalaiya Upamahanagarpalika	1662	1498	3160	1634	1405	3039	1971	1627	3598	1781	1299	3080	1658	1252	2910	8706	7081
33	Bara	Province No. 2	Karaiyamai Gaunpalika	649	620	1269	490	339	829	453	355	808	336	253	589	325	232	557	2253	1799
33	Bara	Province No. 2	Kolhabi Nagarpalika	518	506	1024	582	514	1096	627	464	1091	438	412	850	475	361	836	2640	2257
33	Bara	Province No. 2	Mahagadhimai Nagarpalika	1023	809	1832	888	678	1566	910	706	1616	810	519	1329	690	449	1139	4321	3161
33	Bara	Province No. 2	Nijgadh Nagarpalika	680	711	1391	525	514	1039	535	485	1020	528	478	1006	534	477	1011	2802	2665
33	Bara	Province No. 2	Pacharauta Nagarpalika	870	838	1708	717	649	1366	691	547	1238	534	497	1031	357	338	695	3169	2869
33	Bara	Province No. 2	Parwanipur Gaunpalika	254	271	525	252	278	530	257	262	519	237	251	488	228	212	440	1228	1274
33	Bara	Province No. 2	Pheta Gaunpalika	679	562	1241	478	355	833	611	397	1008	577	422	999	461	282	743	2806	2018
33	Bara	Province No. 2	Prasauni Gaunpalika	181	200	381	338	282	620	398	318	716	383	308	691	327	243	570	1627	1351
33	Bara	Province No. 2	Simroungadh Nagarpalika	1308	1136	2444	909	782	1691	971	789	1760	838	636	1474	688	477	1165	4714	3820

Primary level total enrollment in all types of schools by district, Flash I_2018-019

Dist_Code	Dist_Name	Province	Local Level	Grade 1			Grade 2			Grade 3			Grade 4			Grade 5			Grade 1-5	
				Girls	Boys	Total	Girls	Boys	Total	Girls	Boys	Total	Girls	Boys	Total	Girls	Boys	Total	Girls	Boys
33	Bara	Province No. 2	Subarna Gaunpalika	942	900	1842	678	624	1302	704	584	1288	622	574	1196	562	489	1051	3508	3171
33 Total	Bara	Province No. 2		12460	11746	24206	10615	9509	20124	11312	9326	20638	10054	8119	18173	8840	7074	15914	53281	45774
34	Parsa	Province No. 2	Bahudarmai Nagarpalika	452	414	866	481	378	859	544	339	883	510	386	896	523	383	906	2510	1900
34	Parsa	Province No. 2	Bindabasini Gaunpalika	502	387	889	355	296	651	319	232	551	288	208	496	246	213	459	1710	1336
34	Parsa	Province No. 2	Birgunj Mahanagarpalika	3144	2654	5798	2865	2264	5129	2798	2361	5159	2667	2136	4803	2568	2037	4605	14042	11452
34	Parsa	Province No. 2	Chhipaharmai Gaunpalika	460	490	950	386	339	725	344	293	637	295	235	530	300	211	511	1785	1568
34	Parsa	Province No. 2	Dhobini Gaunpalika	365	252	617	346	231	577	375	235	610	337	192	529	293	147	440	1716	1057
34	Parsa	Province No. 2	Jaganathpur Gaunpalika	611	569	1180	535	477	1012	544	420	964	461	374	835	401	248	649	2552	2088
34	Parsa	Province No. 2	Jira Bhawani Gaunpalika	323	294	617	319	242	561	262	216	478	254	211	465	279	211	490	1437	1174
34	Parsa	Province No. 2	Kalikamai Gaunpalika	392	336	728	436	298	734	400	312	712	366	300	666	413	297	710	2007	1543
34	Parsa	Province No. 2	Pakahamainpur Gaunpalika	302	234	536	337	261	598	425	297	722	296	200	496	354	212	566	1714	1204
34	Parsa	Province No. 2	Parsagadi Nagarpalika	668	599	1267	662	584	1246	598	549	1147	519	471	990	471	452	923	2918	2655
34	Parsa	Province No. 2	Paterwasugauli Gaunpalika	487	465	952	468	422	890	417	375	792	361	340	701	314	297	611	2047	1899
34	Parsa	Province No. 2	Pokhariya Nagarpalika	734	593	1327	580	415	995	537	349	886	411	289	700	405	288	693	2667	1934
34	Parsa	Province No. 2	Sakhuwa Prasauni Gaunpalika	789	552	1341	662	552	1214	571	462	1033	623	498	1121	543	431	974	3188	2495
34	Parsa	Province No. 2	Thori Gaunpalika	240	182	422	184	167	351	251	219	470	243	244	487	255	233	488	1173	1045
34 Total	Parsa	Province No. 2		9469	8021	17490	8616	6926	15542	8385	6659	15044	7631	6084	13715	7365	5660	13025	41466	33350
35	Chitawan	Province No. 3	Bhratpur Mahanagarpalika	3309	4248	7557	3413	3942	7355	3470	3856	7326	3323	4007	7330	3479	3892	7371	16994	19945
35	Chitawan	Province No. 3	Ichchhyakamana Gaunpalika	537	518	1055	423	458	881	421	471	892	359	354	713	356	338	694	2096	2139
35	Chitawan	Province No. 3	Kalika Nagarpalika	668	847	1515	585	611	1196	554	593	1147	480	536	1016	482	505	987	2769	3092
35	Chitawan	Province No. 3	Khairahani Nagarpalika	569	686	1255	565	658	1223	561	734	1295	530	666	1196	590	669	1259	2815	3413
35	Chitawan	Province No. 3	Madi Nagarpalika	531	518	1049	450	493	943	439	484	923	435	431	866	436	445	881	2291	2371
35	Chitawan	Province No. 3	Rapti Nagarpalika	831	958	1789	826	948	1774	832	960	1792	762	838	1600	651	727	1378	3902	4431
35	Chitawan	Province No. 3	Ratnangar Nagarpalika	878	1107	1985	785	981	1766	816	956	1772	729	983	1712	795	913	1708	4003	4940
35 Total	Chitawan	Province No. 3		7323	8882	16205	7047	8091	15138	7093	8054	15147	6618	7815	14433	6789	7489	14278	34870	40331
36	Gorkha	Gandaki Province	Aarughat Gaunpalika	219	276	495	231	244	475	300	305	605	319	290	609	288	309	597	1357	1424
36	Gorkha	Gandaki Province	Ajirkot Gaunpalika	151	164	315	161	131	292	160	169	329	182	170	352	170	192	362	824	826
36	Gorkha	Gandaki Province	Bhimsen Gaunpalika	214	198	412	195	225	420	197	216	413	254	231	485	233	265	498	1093	1135
36	Gorkha	Gandaki Province	Chum Nubri Gaunpalika	141	126	267	81	63	144	81	77	158	72	58	130	64	39	103	439	363
36	Gorkha	Gandaki Province	Dharche Gaunpalika	195	201	396	221	182	403	204	223	427	211	175	386	182	198	380	1013	979
36	Gorkha	Gandaki Province	Gandaki Gaunpalika	275	257	532	235	250	485	247	253	500	274	266	540	287	260	547	1318	1286
36	Gorkha	Gandaki Province	Gorkha Nagarpalika	617	729	1346	656	707	1363	566	700	1266	606	717	1323	618	692	1310	3063	3545
36	Gorkha	Gandaki Province	Palungtar Nagarpalika	405	430	835	403	413	816	432	449	881	443	452	895	495	420	915	2178	2164
36	Gorkha	Gandaki Province	Sahid Lakhani Gaunpalika	226	243	469	216	238	454	194	231	425	185	216	401	214	225	439	1035	1153
36	Gorkha	Gandaki Province	Siranchok Gaunpalika	222	213	435	159	206	365	214	206	420	229	185	414	245	199	444	1069	1009

Primary level total enrollment in all types of schools by district, Flash I_2018-019

Dist_Code	Dist_Name	Province	Local Level	Grade 1			Grade 2			Grade 3			Grade 4			Grade 5			Grade 1-5	
				Girls	Boys	Total	Girls	Boys	Total	Girls	Boys	Total	Girls	Boys	Total	Girls	Boys	Total	Girls	Boys
36	Gorkha	Gandaki Province	Sulikot Gaunpalika	274	344	618	313	325	638	365	353	718	350	376	726	361	354	715	1663	1752
36 Total	Gorkha	Gandaki Province		2939	3181	6120	2871	2984	5855	2960	3182	6142	3125	3136	6261	3157	3153	6310	15052	15636
37	Lamjung	Gandaki Province	Besishahar Nagarpalika	444	506	950	428	509	937	466	434	900	500	508	1008	463	554	1017	2301	2511
37	Lamjung	Gandaki Province	Dordi Gaunpalika	184	175	359	172	154	326	173	164	337	190	191	381	194	183	377	913	867
37	Lamjung	Gandaki Province	Dudhpokhari Gaunpalika	102	104	206	75	86	161	87	82	169	88	86	174	89	78	167	441	436
37	Lamjung	Gandaki Province	Kwholasothar Rural Municipality	116	86	202	97	81	178	104	89	193	92	99	191	100	87	187	509	442
37	Lamjung	Gandaki Province	MadhyaNepal Nagarpalika	292	340	632	263	298	561	280	301	581	289	307	596	267	312	579	1391	1558
37	Lamjung	Gandaki Province	Marsyangdi Gaunpalika	225	200	425	134	177	311	196	183	379	199	205	404	215	212	427	969	977
37	Lamjung	Gandaki Province	Rainas Nagarpalika	253	233	486	201	190	391	186	185	371	193	195	388	190	211	401	1023	1014
37	Lamjung	Gandaki Province	Sundarbazar Nagarpalika	354	410	764	311	392	703	330	378	708	354	310	664	360	355	715	1709	1845
37 Total	Lamjung	Gandaki Province		1970	2054	4024	1681	1887	3568	1822	1816	3638	1905	1901	3806	1878	1992	3870	9256	9650
38	Tanahu	Gandaki Province	Abukhaireni Gaunpalika	323	351	674	325	364	689	311	327	638	356	382	738	310	359	669	1625	1783
38	Tanahu	Gandaki Province	Bandipur Gaunpalika	282	257	539	234	264	498	244	244	488	247	261	508	260	311	571	1267	1337
38	Tanahu	Gandaki Province	Bhanu Nagarpalika	492	491	983	383	425	808	401	388	789	427	406	833	420	411	831	2123	2121
38	Tanahu	Gandaki Province	Bhimad Nagarpalika	376	392	768	337	333	670	330	348	678	328	313	641	368	334	702	1739	1720
38	Tanahu	Gandaki Province	Byas Nagarpalika	1118	1343	2461	900	991	1891	932	1017	1949	992	1040	2032	999	1049	2048	4941	5440
38	Tanahu	Gandaki Province	Devghat Gaunpalika	195	222	417	150	196	346	177	190	367	190	198	388	179	186	365	891	992
38	Tanahu	Gandaki Province	Ghiring Gaunpalika	225	272	497	162	158	320	172	170	342	163	163	326	191	178	369	913	941
38	Tanahu	Gandaki Province	Myagde Gaunpalika	252	207	459	175	203	378	185	205	390	191	190	381	198	201	399	1001	1006
38	Tanahu	Gandaki Province	Rhishing Gaunpalika	282	244	526	256	224	480	258	245	503	244	230	474	314	282	596	1354	1225
38	Tanahu	Gandaki Province	Shuklagandaki Nagarpalika	725	764	1489	656	701	1357	670	739	1409	705	768	1473	704	763	1467	3460	3735
38 Total	Tanahu	Gandaki Province		4270	4543	8813	3578	3859	7437	3680	3873	7553	3843	3951	7794	3943	4074	8017	19314	20300
39	Syangja	Gandaki Province	Aandhikhola Gaunpalika	122	141	263	113	143	256	121	148	269	143	127	270	147	140	287	646	699
39	Syangja	Gandaki Province	Arjunchaupari Gaunpalika	153	178	331	144	156	300	131	121	252	156	147	303	153	132	285	737	734
39	Syangja	Gandaki Province	Bhirkot Nagarpalika	306	327	633	251	289	540	258	277	535	245	283	528	260	273	533	1320	1449
39	Syangja	Gandaki Province	Biruwa Gaunpalika	131	128	259	124	154	278	143	119	262	141	156	297	167	166	333	706	723
39	Syangja	Gandaki Province	Chapakot Nagarpalika	292	296	588	213	249	462	259	279	538	266	233	499	279	260	539	1309	1317
39	Syangja	Gandaki Province	Galyang Nagarpalika	344	409	753	315	327	642	348	338	686	334	357	691	314	339	653	1655	1770
39	Syangja	Gandaki Province	Harinas Gaunpalika	113	81	194	119	126	245	144	124	268	129	125	254	119	141	260	624	597
39	Syangja	Gandaki Province	Kaligandagi Gaunpalika	219	244	463	192	214	406	204	211	415	193	216	409	202	217	419	1010	1102
39	Syangja	Gandaki Province	Phedikhola Gaunpalika	136	163	299	119	130	249	116	117	233	120	120	240	100	128	228	591	658
39	Syangja	Gandaki Province	Putalibazar Nagarpalika	469	487	956	448	506	954	396	477	873	412	456	868	475	475	950	2200	2401

Primary level total enrollment in all types of schools by district, Flash I_2018-019

Dist_Code	Dist_Name	Province	Local Level	Grade 1			Grade 2			Grade 3			Grade 4			Grade 5			Grade 1-5	
				Girls	Boys	Total	Girls	Boys	Total	Girls	Boys	Total	Girls	Boys	Total	Girls	Boys	Total	Girls	Boys
39	Syangja	Gandaki Province	Waling Nagarpalika	500	569	1069	531	549	1080	547	571	1118	487	558	1045	544	545	1089	2609	2792
39 Total	Syangja	Gandaki Province		2785	3023	5808	2569	2843	5412	2667	2782	5449	2626	2778	5404	2760	2816	5576	13407	14242
40	Kaski	Gandaki Province	Annapurna Gaunpalika	250	262	512	229	285	514	240	268	508	217	226	443	283	252	535	1219	1293
40	Kaski	Gandaki Province	Machhapuchchhre Gaunpalika	215	243	458	219	238	457	209	229	438	231	231	462	225	199	424	1099	1140
40	Kaski	Gandaki Province	Madi Gaunpalika	184	176	360	136	128	264	146	128	274	144	176	320	155	167	322	765	775
40	Kaski	Gandaki Province	Pokhara Lekhnath Mahanagrpalika	4743	6020	10763	4763	5725	10488	4783	5730	10513	4862	5760	10622	5017	5601	10618	24168	28836
40	Kaski	Gandaki Province	Rupa Gaunpalika	150	127	277	118	76	194	126	102	228	116	103	219	98	98	196	608	506
40 Total	Kaski	Gandaki Province		5542	6828	12370	5465	6452	11917	5504	6457	11961	5570	6496	12066	5778	6317	12095	27859	32550
41	Manang	Gandaki Province	Chame Gaunpalika	8	6	14	9	11	20	11	5	16	9	6	15	7	9	16	44	37
41	Manang	Gandaki Province	Narphu Gaunpalika	1	0	1	0	0	0	0	0	0	0	0	0	0	0	0	1	0
41	Manang	Gandaki Province	Nashong Gaunpalika	22	7	29	16	3	19	5	5	10	15	3	18	9	5	14	67	23
41	Manang	Gandaki Province	Neshyang Gaunpalika	10	14	24	12	10	22	2	7	9	1	11	12	5	1	6	30	43
41 Total	Manang	Gandaki Province		41	27	68	37	24	61	18	17	35	25	20	45	21	15	36	142	103
42	Mustang	Gandaki Province	Dalome Gaunpalika	26	20	46	17	13	30	15	6	21	10	9	19	12	13	25	80	61
42	Mustang	Gandaki Province	Gharapjhong Gaunpalika	44	56	100	52	54	106	46	39	85	44	39	83	49	39	88	235	227
42	Mustang	Gandaki Province	Lomanthang Gaunpalika	34	76	110	33	23	56	25	38	63	28	33	61	23	36	59	143	206
42	Mustang	Gandaki Province	Muktikshetra Gaunpalika	50	48	98	28	42	70	17	36	53	25	28	53	23	22	45	143	176
42	Mustang	Gandaki Province	Thasang Gaunpalika	32	61	93	16	51	67	39	51	90	29	51	80	34	49	83	150	263
42 Total	Mustang	Gandaki Province		186	261	447	146	183	329	142	170	312	136	160	296	141	159	300	751	933
43	Myagdi	Gandaki Province	Annapurna Gaunpalika	73	88	161	84	91	175	110	79	189	90	98	188	100	79	179	457	435
43	Myagdi	Gandaki Province	Beni Nagarpalika	502	603	1105	492	562	1054	459	560	1019	447	593	1040	488	528	1016	2388	2846
43	Myagdi	Gandaki Province	Dhaulagiri Gaunpalika	182	151	333	169	183	352	168	157	325	207	161	368	163	181	344	889	833
43	Myagdi	Gandaki Province	Malika Gaunpalika	234	249	483	239	230	469	239	261	500	267	278	545	243	243	486	1222	1261
43	Myagdi	Gandaki Province	Mangala Gaunpalika	155	218	373	167	165	332	199	177	376	195	176	371	163	169	332	879	905
43	Myagdi	Gandaki Province	Raghuganga Gaunpalika	146	137	283	137	156	293	174	142	316	180	128	308	146	154	300	783	717
43 Total	Myagdi	Gandaki Province		1292	1446	2738	1288	1387	2675	1349	1376	2725	1386	1434	2820	1303	1354	2657	6618	6997
44	Parbat	Gandaki Province	Bihadi Gaunpalika	119	125	244	117	129	246	146	119	265	140	116	256	111	125	236	633	614
44	Parbat	Gandaki Province	Jaljala Gaunpalika	262	280	542	186	228	414	195	205	400	206	216	422	193	209	402	1042	1138
44	Parbat	Gandaki Province	Kushma Nagarpalika	411	454	865	464	495	959	464	511	975	386	518	904	470	501	971	2195	2479
44	Parbat	Gandaki Province	Mahashila Gaunpalika	107	77	184	86	75	161	87	85	172	68	77	145	96	79	175	444	393
44	Parbat	Gandaki Province	Modi Gaunpalika	197	284	481	184	225	409	182	201	383	181	201	382	192	210	402	936	1121
44	Parbat	Gandaki Province	Painyu Gaunpalika	93	115	208	142	146	288	148	137	285	148	162	310	138	153	291	669	713

Primary level total enrollment in all types of schools by district, Flash I_2018-019

Dist_Code	Dist_Name	Province	Local Level	Grade 1			Grade 2			Grade 3			Grade 4			Grade 5			Grade 1-5	
				Girls	Boys	Total	Girls	Boys	Total	Girls	Boys	Total	Girls	Boys	Total	Girls	Boys	Total	Girls	Boys
44	Parbat	Gandaki Province	Phalewas Municipality	259	280	539	235	235	470	227	242	469	243	249	492	234	242	476	1198	1248
44 Total	Parbat	Gandaki Province		1448	1615	3063	1414	1533	2947	1449	1500	2949	1372	1539	2911	1434	1519	2953	7117	7706
45	Baglung	Gandaki Province	Badigad Gaunpalika	686	794	1480	423	421	844	405	412	817	419	456	875	459	458	917	2392	2541
45	Baglung	Gandaki Province	Baglung Nagarpalika	913	1165	2078	682	894	1576	727	816	1543	632	769	1401	687	740	1427	3641	4384
45	Baglung	Gandaki Province	Bareng Gaunpalika	204	211	415	156	168	324	178	187	365	174	201	375	203	164	367	915	931
45	Baglung	Gandaki Province	Dhorpatan Nagarpalika	670	673	1343	504	555	1059	496	484	980	459	571	1030	501	474	975	2630	2757
45	Baglung	Gandaki Province	Galkot Nagarpalika	522	586	1108	381	408	789	364	346	710	343	391	734	362	421	783	1972	2152
45	Baglung	Gandaki Province	Jaimuni Nagarpalika	360	436	796	298	325	623	368	315	683	307	310	617	318	298	616	1651	1684
45	Baglung	Gandaki Province	Kanthekhola Gaunpalika	327	402	729	275	272	547	238	273	511	258	236	494	229	271	500	1327	1454
45	Baglung	Gandaki Province	Nisikhola Gaunpalika	556	551	1107	414	402	816	409	397	806	402	382	784	398	343	741	2179	2075
45	Baglung	Gandaki Province	Taman Khola Gaunpalika	193	171	364	123	143	266	138	136	274	153	126	279	153	140	293	760	716
45	Baglung	Gandaki Province	Tara Khola Gaunpalika	140	138	278	118	112	230	120	127	247	122	135	257	123	153	276	623	665
45 Total	Baglung	Gandaki Province		4571	5127	9698	3374	3700	7074	3443	3493	6936	3269	3577	6846	3433	3462	6895	18090	19359
46	Gulmi	Province No. 5	Chandrakot Gaunpalika	344	442	786	233	283	516	230	271	501	263	299	562	229	274	503	1299	1569
46	Gulmi	Province No. 5	Chatrakot Gaunpalika	326	364	690	230	236	466	208	251	459	247	210	457	249	243	492	1260	1304
46	Gulmi	Province No. 5	Dhurkot Gaunpalika	327	325	652	268	292	560	275	272	547	282	272	554	251	260	511	1403	1421
46	Gulmi	Province No. 5	Gulmidurbar Gaunpalika	266	310	576	187	268	455	222	245	467	206	271	477	198	232	430	1079	1326
46	Gulmi	Province No. 5	Isma Gaunpalika	356	391	747	293	289	582	294	235	529	270	274	544	323	292	615	1536	1481
46	Gulmi	Province No. 5	Kaligandaki Gaunpalika	180	220	400	173	170	343	157	230	387	156	166	322	186	183	369	852	969
46	Gulmi	Province No. 5	Madane Gaunpalika	480	479	959	340	345	685	351	336	687	301	325	626	302	274	576	1774	1759
46	Gulmi	Province No. 5	Malika Gaunpalika	411	484	895	326	377	703	317	334	651	332	358	690	325	337	662	1711	1890
46	Gulmi	Province No. 5	Musikot Nagarpalika	567	637	1204	408	437	845	407	446	853	395	436	831	390	438	828	2167	2394
46	Gulmi	Province No. 5	Resunga Nagarpalika	436	584	1020	412	514	926	456	490	946	400	475	875	439	479	918	2143	2542
46	Gulmi	Province No. 5	Ruru Gaunpalika	400	454	854	192	258	450	233	252	485	217	230	447	204	227	431	1246	1421
46	Gulmi	Province No. 5	Satyawatai Gaunpalika	342	340	682	263	268	531	195	292	487	254	300	554	237	269	506	1291	1469
46 Total	Gulmi	Province No. 5		4435	5030	9465	3325	3737	7062	3345	3654	6999	3323	3616	6939	3333	3508	6841	17761	19545
47	Palpa	Province No. 5	Bagnaskali Gaunpalika	156	205	361	156	171	327	148	153	301	159	173	332	149	163	312	768	865
47	Palpa	Province No. 5	Mathagadhi Gaunpalika	256	264	520	274	301	575	280	262	542	319	299	618	293	291	584	1422	1417
47	Palpa	Province No. 5	Nisdi Gaunpalika	280	302	582	292	292	584	246	306	552	313	330	643	315	304	619	1446	1534
47	Palpa	Province No. 5	Purbakhola Gaunpalika	247	247	494	219	194	413	205	223	428	242	238	480	239	252	491	1152	1154
47	Palpa	Province No. 5	Rainadevi Chhahara Gaunpalika	376	439	815	338	339	677	327	330	657	344	405	749	367	351	718	1752	1864
47	Palpa	Province No. 5	Rambha Gaunpalika	165	200	365	165	169	334	214	195	409	187	170	357	199	174	373	930	908
47	Palpa	Province No. 5	Rampur Nagarpalika	625	654	1279	480	559	1039	458	510	968	493	536	1029	461	503	964	2517	2762
47	Palpa	Province No. 5	Ribdikit Gaunpalika	216	219	435	193	177	370	178	214	392	226	200	426	222	199	421	1035	1009
47	Palpa	Province No. 5	Tansen Nagarpalika	565	683	1248	575	639	1214	537	610	1147	498	577	1075	519	660	1179	2694	3169

Primary level total enrollment in all types of schools by district, Flash I_2018-019

Dist_Code	Dist_Name	Province	Local Level	Grade 1			Grade 2			Grade 3			Grade 4			Grade 5			Grade 1-5	
				Girls	Boys	Total	Girls	Boys	Total	Girls	Boys	Total	Girls	Boys	Total	Girls	Boys	Total	Girls	Boys
47	Palpa	Province No. 5	Tinau Gaunpalika	217	226	443	213	215	428	225	213	438	232	249	481	249	232	481	1136	1135
47 Total	Palpa	Province No. 5		3103	3439	6542	2905	3056	5961	2818	3016	5834	3013	3177	6190	3013	3129	6142	14852	15817
48	Nawalparasi	Province No. 5	Bardaghat Nagarpalika	707	805	1512	748	801	1549	702	775	1477	732	820	1552	795	805	1600	3684	4006
48	Nawalparasi	Province No. 5	Palhi Nandan Gaunpalika	566	607	1173	521	545	1066	480	489	969	493	474	967	454	453	907	2514	2568
48	Nawalparasi	Province No. 5	Pratappur Gaunpalika	799	823	1622	594	637	1231	549	636	1185	577	568	1145	593	561	1154	3112	3225
48	Nawalparasi	Province No. 5	Ramgram Nagarpalika	675	773	1448	656	713	1369	662	769	1431	607	717	1324	702	645	1347	3302	3617
48	Nawalparasi	Province No. 5	Sarawal Gaunpalika	501	435	936	443	419	862	422	432	854	396	396	792	378	375	753	2140	2057
48	Nawalparasi	Province No. 5	Sunwal Nagarpalika	751	848	1599	582	739	1321	638	708	1346	686	754	1440	649	785	1434	3306	3834
48	Nawalparasi	Province No. 5	Susta Gaunpalika	627	619	1246	558	549	1107	504	520	1024	449	514	963	489	472	961	2627	2674
48 Total	Nawalparasi	Province No. 5		4626	4910	9536	4102	4403	8505	3957	4329	8286	3940	4243	8183	4060	4096	8156	20685	21981
49	Rupandehi	Province No. 5	Butwal Upamahanagarpalika	1890	2374	4264	1953	2370	4323	2015	2332	4347	2168	2459	4627	2074	2585	4659	10100	12120
49	Rupandehi	Province No. 5	Devdaha Nagarpalika	823	904	1727	759	816	1575	765	836	1601	702	815	1517	811	888	1699	3860	4259
49	Rupandehi	Province No. 5	Gaidahawa Gaunpalika	703	733	1436	628	667	1295	726	669	1395	657	661	1318	646	578	1224	3360	3308
49	Rupandehi	Province No. 5	KANCHAN RURAL MUNICIPALITY	445	473	918	474	535	1009	510	618	1128	507	602	1109	513	584	1097	2449	2812
49	Rupandehi	Province No. 5	Kotahimai Gaunpalika	610	598	1208	544	599	1143	486	472	958	452	379	831	456	383	839	2548	2431
49	Rupandehi	Province No. 5	Lumbini Sanskritik Nagarpalika	1917	2049	3966	1502	1622	3124	1514	1540	3054	1449	1373	2822	1099	1150	2249	7481	7734
49	Rupandehi	Province No. 5	Marchawari Gaunpalika	669	654	1323	578	596	1174	605	536	1141	532	465	997	480	443	923	2864	2694
49	Rupandehi	Province No. 5	Mayadevi Gaunpalika	890	1033	1923	831	962	1793	772	960	1732	696	749	1445	707	770	1477	3896	4474
49	Rupandehi	Province No. 5	Omsatiya Gaunpalika	307	269	576	335	263	598	322	281	603	303	235	538	323	281	604	1590	1329
49	Rupandehi	Province No. 5	Rohini Gaunpalika	556	529	1085	614	528	1142	518	538	1056	529	453	982	476	420	896	2693	2468
49	Rupandehi	Province No. 5	Sainamaina Nagarpalika	572	731	1303	688	768	1456	703	760	1463	730	792	1522	748	946	1694	3441	3997
49	Rupandehi	Province No. 5	Sammarimai Gaunpalika	860	858	1718	714	674	1388	743	648	1391	444	396	840	454	338	792	3215	2914
49	Rupandehi	Province No. 5	Shuddhodhan Rural Municipality	477	541	1018	450	542	992	397	493	890	441	484	925	464	452	916	2229	2512
49	Rupandehi	Province No. 5	Siddharthanagar Nagarpalika	1060	1365	2425	1014	1433	2447	991	1221	2212	956	1254	2210	971	1221	2192	4992	6494
49	Rupandehi	Province No. 5	Siyari Gaunpalika	710	731	1441	622	678	1300	635	590	1225	550	585	1135	562	545	1107	3079	3129
49	Rupandehi	Province No. 5	Tilottama Nagarpalika	1379	1584	2963	1331	1728	3059	1352	1593	2945	1289	1540	2829	1349	1586	2935	6700	8031
49 Total	Rupandehi	Province No. 5		13868	15426	29294	13037	14781	27818	13054	14087	27141	12405	13242	25647	12133	13170	25303	64497	70706
50	Kapilbastu	Province No. 5	Banganga Nagarpalika	840	936	1776	824	998	1822	866	982	1848	882	1034	1916	914	1036	1950	4326	4986
50	Kapilbastu	Province No. 5	Bijayanagar Gaunpalika	1289	1327	2616	880	950	1830	848	917	1765	668	634	1302	514	538	1052	4199	4366
50	Kapilbastu	Province No. 5	Buddhabhumi Nagarpalika	1125	1188	2313	1050	1074	2124	1040	1043	2083	1045	1091	2136	995	1112	2107	5255	5508
50	Kapilbastu	Province No. 5	Kapilbastu Nagarpalika	1309	1472	2781	1181	1306	2487	1155	1193	2348	983	1122	2105	925	1025	1950	5553	6118
50	Kapilbastu	Province No. 5	Krishnanagar Nagarpalika	1635	1839	3474	1258	1212	2470	906	1003	1909	689	774	1463	605	654	1259	5093	5482
50	Kapilbastu	Province No. 5	Maharajgunj Nagarpalika	1442	1356	2798	1190	1150	2340	1058	1049	2107	872	914	1786	703	731	1434	5265	5200
50	Kapilbastu	Province No. 5	Mayadevi Gaunpalika	1018	1182	2200	827	917	1744	808	781	1589	557	573	1130	514	491	1005	3724	3944

Primary level total enrollment in all types of schools by district, Flash I_2018-019

Dist_Code	Dist_Name	Province	Local Level	Grade 1			Grade 2			Grade 3			Grade 4			Grade 5			Grade 1-5	
				Girls	Boys	Total	Girls	Boys	Total	Girls	Boys	Total	Girls	Boys	Total	Girls	Boys	Total	Girls	Boys
50	Kapilbastu	Province No. 5	Shivaraj Nagarpalika	1557	1762	3319	1302	1503	2805	1256	1450	2706	1026	1216	2242	1128	1208	2336	6269	7139
50	Kapilbastu	Province No. 5	Suddhodhan Gaunpalika	692	655	1347	678	684	1362	725	603	1328	623	508	1131	471	370	841	3189	2820
50	Kapilbastu	Province No. 5	Yashodhara Gaunpalika	852	883	1735	695	633	1328	659	512	1171	493	408	901	459	346	805	3158	2782
50 Total	Kapilbastu	Province No. 5		11759	12600	24359	9885	10427	20312	9321	9533	18854	7838	8274	16112	7228	7511	14739	46031	48345
51	Arghakhanchi	Province No. 5	Bhumekasthan Nagarpalika	391	422	813	373	421	794	395	389	784	452	415	867	450	393	843	2061	2040
51	Arghakhanchi	Province No. 5	Chhatradev Gaunpalika	284	339	623	226	257	483	260	296	556	275	268	543	266	268	534	1311	1428
51	Arghakhanchi	Province No. 5	Malarani Gaunpalika	369	432	801	343	358	701	343	411	754	317	364	681	352	367	719	1724	1932
51	Arghakhanchi	Province No. 5	Panini Gaunpalika	318	354	672	315	320	635	311	333	644	346	300	646	335	313	648	1625	1620
51	Arghakhanchi	Province No. 5	Sandhikharka Nagarpalika	695	807	1502	512	669	1181	516	647	1163	534	610	1144	523	530	1053	2780	3263
51	Arghakhanchi	Province No. 5	Shitganga Municipality	720	775	1495	587	635	1222	568	619	1187	529	626	1155	548	596	1144	2952	3251
51 Total	Arghakhanchi	Province No. 5		2777	3129	5906	2356	2660	5016	2393	2695	5088	2453	2583	5036	2474	2467	4941	12453	13534
52	Pyuthan	Province No. 5	Airawati Rural Municipality	421	520	941	388	375	763	389	379	768	380	353	733	369	358	727	1947	1985
52	Pyuthan	Province No. 5	Gaumukhi Gaunpalika	737	729	1466	517	518	1035	500	518	1018	552	574	1126	618	542	1160	2924	2881
52	Pyuthan	Province No. 5	Jhimruk Gaunpalika	496	489	985	391	380	771	379	370	749	372	373	745	434	409	843	2072	2021
52	Pyuthan	Province No. 5	Mallarani Gaunpalika	246	279	525	241	217	458	250	226	476	241	274	515	252	249	501	1230	1245
52	Pyuthan	Province No. 5	Mandavi Gaunpalika	335	359	694	331	295	626	308	322	630	323	297	620	290	278	568	1587	1551
52	Pyuthan	Province No. 5	Naubahini Gaunpalika	868	872	1740	689	641	1330	657	623	1280	626	592	1218	594	566	1160	3434	3294
52	Pyuthan	Province No. 5	Pyuthan Nagarpalika	749	868	1617	623	778	1401	703	740	1443	735	786	1521	741	823	1564	3551	3995
52	Pyuthan	Province No. 5	Sarumarani Gaunpalika	450	453	903	366	360	726	362	372	734	363	361	724	457	488	945	1998	2034
52	Pyuthan	Province No. 5	Sworgadwary Nagarpalika	803	931	1734	684	703	1387	663	709	1372	610	658	1268	541	580	1121	3301	3581
52 Total	Pyuthan	Province No. 5		5105	5500	10605	4230	4267	8497	4211	4259	8470	4202	4268	8470	4296	4293	8589	22044	22587
53	Rolpa	Province No. 5	Duikholi Gaunpalika	433	475	908	329	318	647	324	345	669	330	294	624	360	309	669	1776	1741
53	Rolpa	Province No. 5	Lungri Gaunpalika	863	950	1813	528	497	1025	501	493	994	510	475	985	383	367	750	2785	2782
53	Rolpa	Province No. 5	Madi Gaunpalika	416	505	921	272	321	593	327	301	628	274	300	574	304	281	585	1593	1708
53	Rolpa	Province No. 5	Rolpa Nagarpalika	698	786	1484	609	651	1260	560	619	1179	544	572	1116	546	559	1105	2957	3187
53	Rolpa	Province No. 5	Runtigadi Gaunpalika	731	675	1406	508	461	969	519	484	1003	526	481	1007	477	458	935	2761	2559
53	Rolpa	Province No. 5	Sukidaha Gaunpalika	704	649	1353	441	408	849	440	338	778	412	350	762	388	355	743	2385	2100
53	Rolpa	Province No. 5	Sunchahari Gaunpalika	533	510	1043	386	354	740	326	314	640	310	304	614	247	242	489	1802	1724
53	Rolpa	Province No. 5	Suwarnabati Gaunpalika	694	717	1411	593	526	1119	460	511	971	501	523	1024	473	482	955	2721	2759
53	Rolpa	Province No. 5	Thawang Gaunpalika	253	199	452	185	171	356	159	127	286	130	176	306	138	147	285	865	820
53	Rolpa	Province No. 5	Tribeni Gaunpalika	540	599	1139	388	437	825	371	387	758	393	418	811	405	412	817	2097	2253
53 Total	Rolpa	Province No. 5		5865	6065	11930	4239	4144	8383	3987	3919	7906	3930	3893	7823	3721	3612	7333	21742	21633
54	Rukum Paschim	Karnali Province	Aathbiskot Nagarpalika	1201	1190	2391	800	800	1600	765	735	1500	681	616	1297	567	580	1147	4014	3921
54	Rukum Paschim	Karnali Province	Banfikot Gaunpalika	650	654	1304	486	380	866	389	398	787	408	388	796	434	377	811	2367	2197
54	Rukum Paschim	Karnali Province	Chaurjahari Nagarpalika	655	580	1235	431	395	826	451	409	860	438	399	837	461	426	887	2436	2209
54	Rukum Paschim	Karnali Province	Musikot Nagarpalika	566	570	1136	468	531	999	483	527	1010	516	503	1019	520	543	1063	2553	2674
54	Rukum Paschim	Karnali Province	Sani Bheri Gaunpalika	722	691	1413	566	459	1025	536	407	943	480	449	929	469	449	918	2773	2455
54	Rukum Paschim	Karnali Province	Tribeni Gaunpalika	377	421	798	283	305	588	315	317	632	313	344	657	367	326	693	1655	1713

Primary level total enrollment in all types of schools by district, Flash I_2018-019

Dist_Code	Dist_Name	Province	Local Level	Grade 1			Grade 2			Grade 3			Grade 4			Grade 5			Grade 1-5	
				Girls	Boys	Total	Girls	Boys	Total	Girls	Boys	Total	Girls	Boys	Total	Girls	Boys	Total	Girls	Boys
54 Total	Rukum Paschim	Karnali Province		4171	4106	8277	3034	2870	5904	2939	2793	5732	2836	2699	5535	2818	2701	5519	15798	15169
55	Salyan	Karnali Province	Bagchaur Nagarpalika	744	740	1484	499	524	1023	518	520	1038	504	478	982	538	507	1045	2803	2769
55	Salyan	Karnali Province	Bangad kupinde Nagarpalika	780	805	1585	512	623	1135	531	511	1042	523	527	1050	571	543	1114	2917	3009
55	Salyan	Karnali Province	Chhatreshwori Gaupalika	364	360	724	266	260	526	264	280	544	279	278	557	322	308	630	1495	1486
55	Salyan	Karnali Province	Darma Gaupalika	496	555	1051	341	288	629	346	356	702	342	318	660	353	314	667	1878	1831
55	Salyan	Karnali Province	Dhorchaur Gaupalika	235	206	441	186	177	363	226	191	417	243	261	504	272	244	516	1162	1079
55	Salyan	Karnali Province	Kalimati Rural Municipality	458	464	922	388	394	782	388	345	733	384	364	748	316	365	681	1934	1932
55	Salyan	Karnali Province	Kapurkot Gaupalika	366	334	700	221	255	476	223	242	465	256	248	504	284	239	523	1350	1318
55	Salyan	Karnali Province	Kumakh Malika Gaupalika	517	540	1057	351	302	653	317	301	618	314	311	625	362	296	658	1861	1750
55	Salyan	Karnali Province	Sharada Nagarpalika	413	418	831	338	393	731	384	405	789	369	398	767	460	474	934	1964	2088
55	Salyan	Karnali Province	Tribeni Rural Municipality	263	285	548	198	211	409	249	251	500	193	250	443	278	283	561	1181	1280
55 Total	Salyan	Karnali Province		4636	4707	9343	3300	3427	6727	3446	3402	6848	3407	3433	6840	3756	3573	7329	18545	18542
56	Dang	Province No. 5	Babai Gaupalika	439	465	904	362	371	733	326	383	709	337	308	645	396	400	796	1860	1927
56	Dang	Province No. 5	Banglachuli Gaupalika	561	570	1131	472	503	975	458	481	939	463	492	955	401	451	852	2355	2497
56	Dang	Province No. 5	Dangisharan Gaupalika	202	247	449	204	251	455	209	210	419	214	201	415	206	209	415	1035	1118
56	Dang	Province No. 5	Gadhawa Gaupalika	493	572	1065	434	528	962	498	569	1067	520	554	1074	579	547	1126	2524	2770
56	Dang	Province No. 5	Ghorahi Upamahanagarpalika	2638	3062	5700	2452	2729	5181	2445	2668	5113	2544	2618	5162	2595	2680	5275	12674	13757
56	Dang	Province No. 5	Lamahi Nagarpalika	550	636	1186	623	635	1258	585	655	1240	619	690	1309	694	609	1303	3071	3225
56	Dang	Province No. 5	Rajpur Gaupalika	414	343	757	347	381	728	393	350	743	385	371	756	350	343	693	1889	1788
56	Dang	Province No. 5	Rapti Gaupalika	659	693	1352	621	702	1323	593	701	1294	628	595	1223	676	693	1369	3177	3384
56	Dang	Province No. 5	Shantinagar Gaupalika	305	377	682	298	327	625	349	302	651	318	333	651	353	343	696	1623	1682
56	Dang	Province No. 5	Tulsipur Upamahanagarpalika	2129	2461	4590	2148	2274	4422	2356	2722	5078	2187	2454	4641	2326	2602	4928	11146	12513
56 Total	Dang	Province No. 5		8390	9426	17816	7961	8701	16662	8212	9041	17253	8215	8616	16831	8576	8877	17453	41354	44661
57	Banke	Province No. 5	Baijanath Gaupalika	989	1115	2104	801	880	1681	841	832	1673	800	882	1682	808	856	1664	4239	4565
57	Banke	Province No. 5	Duduwa Gaupalika	1150	1189	2339	877	827	1704	753	650	1403	437	461	898	403	379	782	3620	3506
57	Banke	Province No. 5	Janki Gaupalika	966	969	1935	920	764	1684	826	663	1489	453	461	914	360	394	754	3525	3251
57	Banke	Province No. 5	Khajura Gaupalika	1264	1430	2694	1057	1051	2108	793	914	1707	746	805	1551	734	764	1498	4594	4964
57	Banke	Province No. 5	Kohalpur Nagarpalika	1112	1296	2408	1042	1239	2281	1056	1225	2281	1138	1257	2395	1156	1259	2415	5504	6276
57	Banke	Province No. 5	Narainapur Gaupalika	1551	1436	2987	987	967	1954	645	726	1371	409	487	896	312	446	758	3904	4062
57	Banke	Province No. 5	Nepalganj Upamahanagarpalika	3482	3742	7224	3038	3342	6380	2832	3041	5873	2065	2351	4416	1841	2250	4091	13258	14726
57	Banke	Province No. 5	Rapti sonari Gaupalika	975	1122	2097	763	787	1550	877	836	1713	845	860	1705	799	800	1599	4259	4405
57 Total	Banke	Province No. 5		11489	12299	23788	9485	9857	19342	8623	8887	17510	6893	7564	14457	6413	7148	13561	42903	45755
58	Bardiya	Province No. 5	Badhaiyatal Gaupalika	717	847	1564	577	673	1250	658	678	1336	603	644	1247	619	667	1286	3174	3509

Primary level total enrollment in all types of schools by district, Flash I_2018-019

Dist_Code	Dist_Name	Province	Local Level	Grade 1			Grade 2			Grade 3			Grade 4			Grade 5			Grade 1-5	
				Girls	Boys	Total	Girls	Boys	Total	Girls	Boys	Total	Girls	Boys	Total	Girls	Boys	Total	Girls	Boys
58	Bardiya	Province No. 5	Bansgadhi Nagarpalika	747	846	1593	705	698	1403	759	820	1579	753	807	1560	844	773	1617	3808	3944
58	Bardiya	Province No. 5	Barbardiya Nagarpalika	827	878	1705	811	807	1618	779	856	1635	853	977	1830	919	958	1877	4189	4476
58	Bardiya	Province No. 5	Geruwa Gaunpalika	456	522	978	429	467	896	439	457	896	469	507	976	549	512	1061	2342	2465
58	Bardiya	Province No. 5	Gulariya Nagarpalika	1378	1295	2673	1084	1127	2211	1062	1106	2168	992	1060	2052	978	1018	1996	5494	5606
58	Bardiya	Province No. 5	Madhuwan Nagarpalika	570	721	1291	521	537	1058	589	624	1213	537	554	1091	627	635	1262	2844	3071
58	Bardiya	Province No. 5	Rajapur Nagarpalika	617	714	1331	596	610	1206	640	666	1306	731	689	1420	776	684	1460	3360	3363
58	Bardiya	Province No. 5	Thakurbaba Nagarpalika	690	789	1479	638	709	1347	644	698	1342	584	692	1276	722	663	1385	3278	3551
58 Total	Bardiya	Province No. 5		6002	6612	12614	5361	5628	10989	5570	5905	11475	5522	5930	11452	6034	5910	11944	28489	29985
59	Surkhet	Karnali Province	Barahtal Gaunpalika	528	549	1077	486	459	945	423	456	879	484	469	953	462	422	884	2383	2355
59	Surkhet	Karnali Province	Bheriganga Nagarpalika	742	741	1483	667	718	1385	669	714	1383	700	696	1396	710	718	1428	3488	3587
59	Surkhet	Karnali Province	Birendranagar Nagarpalika	1774	2104	3878	1740	2172	3912	1714	2074	3788	1736	2073	3809	1827	2203	4030	8791	10626
59	Surkhet	Karnali Province	Chaukune Gaunpalika	668	610	1278	462	473	935	483	415	898	514	431	945	448	427	875	2575	2356
59	Surkhet	Karnali Province	Chingad Gaunpalika	380	373	753	361	297	658	270	318	588	277	281	558	355	279	634	1643	1548
59	Surkhet	Karnali Province	Gurbhakot Nagarpalika	793	779	1572	684	688	1372	730	696	1426	664	723	1387	729	708	1437	3600	3594
59	Surkhet	Karnali Province	Lekbesi Nagarpalika	462	411	873	374	371	745	419	396	815	421	443	864	438	459	897	2114	2080
59	Surkhet	Karnali Province	Panchpuri Nagarpalika	723	814	1537	597	671	1268	630	677	1307	675	612	1287	642	647	1289	3267	3421
59	Surkhet	Karnali Province	Simta Gaunpalika	557	519	1076	414	394	808	412	377	789	402	389	791	439	375	814	2224	2054
59 Total	Surkhet	Karnali Province		6627	6900	13527	5785	6243	12028	5750	6123	11873	5873	6117	11990	6050	6238	12288	30085	31621
60	Dailekh	Karnali Province	Aathabis Nagarpalika	1144	1145	2289	606	596	1202	635	549	1184	494	534	1028	532	489	1021	3411	3313
60	Dailekh	Karnali Province	Bhagawatimai Gaunpalika	441	467	908	342	321	663	339	339	678	335	328	663	303	339	642	1760	1794
60	Dailekh	Karnali Province	Bhairabi Gaunpalika	641	571	1212	512	432	944	486	458	944	387	378	765	395	369	764	2421	2208
60	Dailekh	Karnali Province	Chamunda Bindrasaini Nagarpalika	883	773	1656	597	513	1110	560	506	1066	486	475	961	487	491	978	3013	2758
60	Dailekh	Karnali Province	Dullu Nagarpalika	904	994	1898	737	693	1430	757	654	1411	720	598	1318	694	681	1375	3812	3620
60	Dailekh	Karnali Province	Dungeshwor Gaunpalika	289	281	570	220	225	445	221	247	468	245	240	485	287	228	515	1262	1221
60	Dailekh	Karnali Province	Gurans Gaunpalika	473	486	959	355	353	708	396	348	744	360	334	694	393	336	729	1977	1857
60	Dailekh	Karnali Province	Mahabu Gaunpalika	459	367	826	342	329	671	374	281	655	351	293	644	353	278	631	1879	1548
60	Dailekh	Karnali Province	Narayan Nagarpalika	505	535	1040	401	423	824	409	437	846	380	383	763	390	356	746	2085	2134
60	Dailekh	Karnali Province	Naumule Gaunpalika	433	422	855	371	366	737	367	380	747	397	343	740	336	325	661	1904	1836

Primary level total enrollment in all types of schools by district, Flash I_2018-019

Dist_Code	Dist_Name	Province	Local Level	Grade 1			Grade 2			Grade 3			Grade 4			Grade 5			Grade 1-5	
				Girls	Boys	Total	Girls	Boys	Total	Girls	Boys	Total	Girls	Boys	Total	Girls	Boys	Total	Girls	Boys
60	Dailekh	Karnali Province	Thatikandh Rural Municipality	632	634	1266	376	382	758	379	317	696	385	329	714	372	320	692	2144	1982
60 Total	Dailekh	Karnali Province		6804	6675	13479	4859	4633	9492	4923	4516	9439	4540	4235	8775	4542	4212	8754	25668	24271
61	Jajarkot	Karnali Province	Barekot Gaunpalika	838	706	1544	509	431	940	462	428	890	365	311	676	352	340	692	2526	2216
61	Jajarkot	Karnali Province	Bheri Nagarpalika	954	829	1783	667	640	1307	662	608	1270	611	618	1229	611	603	1214	3505	3298
61	Jajarkot	Karnali Province	Chhedagad Nagarpalika	1437	1283	2720	1181	972	2153	1043	971	2014	851	708	1559	831	733	1564	5343	4667
61	Jajarkot	Karnali Province	Junichande Gaunpalika	957	934	1891	841	779	1620	766	683	1449	599	582	1181	487	463	950	3650	3441
61	Jajarkot	Karnali Province	Kuse Gaunpalika	848	814	1662	618	547	1165	617	478	1095	473	435	908	478	448	926	3034	2722
61	Jajarkot	Karnali Province	Shiwalaya Rural Municipality	610	496	1106	364	296	660	374	350	724	312	258	570	352	268	620	2012	1668
61	Jajarkot	Karnali Province	Tribeni Nalagad Nagarpalika	1083	1057	2140	632	622	1254	504	478	982	521	519	1040	525	490	1015	3265	3166
61 Total	Jajarkot	Karnali Province		6727	6119	12846	4812	4287	9099	4428	3996	8424	3732	3431	7163	3636	3345	6981	23335	21178
62	Dolpa	Karnali Province	Chharka Tangsong Gaunpalika	56	44	100	32	26	58	20	17	37	7	1	8	2	0	2	117	88
62	Dolpa	Karnali Province	Dolpo Buddha Gaunpalika	37	28	65	52	35	87	31	21	52	16	14	30	11	17	28	147	115
62	Dolpa	Karnali Province	Jagadulla Gaunpalika	68	53	121	53	48	101	63	52	115	60	47	107	40	37	77	284	237
62	Dolpa	Karnali Province	Kaika Gaunpalika	83	95	178	69	35	104	56	29	85	53	38	91	34	15	49	295	212
62	Dolpa	Karnali Province	Mudkechula Gaunpalika	107	130	237	114	130	244	143	115	258	108	121	229	88	80	168	560	576
62	Dolpa	Karnali Province	Shey Phoksundo Gaunpalika	84	72	156	62	62	124	48	53	101	32	40	72	25	31	56	251	258
62	Dolpa	Karnali Province	Thuli Bheri Nagarpalika	143	174	317	174	145	319	144	102	246	107	124	231	120	97	217	688	642
62	Dolpa	Karnali Province	Tripurasundari Nagarpalika	233	228	461	232	219	451	216	206	422	191	184	375	198	185	383	1070	1022
62 Total	Dolpa	Karnali Province		811	824	1635	788	700	1488	721	595	1316	574	569	1143	518	462	980	3412	3150
63	Jumla	Karnali Province	Chandannath Nagarpalika	353	299	652	305	278	583	264	261	525	303	248	551	282	242	524	1507	1328
63	Jumla	Karnali Province	Guthichaur Gaunpalika	389	346	735	196	128	324	150	84	234	155	103	258	145	114	259	1035	775
63	Jumla	Karnali Province	Hima Gaunpalika	380	393	773	367	283	650	299	314	613	279	233	512	209	226	435	1534	1449
63	Jumla	Karnali Province	Kanakasundari Gaunpalika	364	267	631	301	241	542	286	191	477	276	219	495	299	229	528	1526	1147
63	Jumla	Karnali Province	Patrasi Gaunpalika	731	580	1311	356	238	594	336	228	564	299	171	470	233	177	410	1955	1394
63	Jumla	Karnali Province	Sinja Gaunpalika	446	353	799	241	226	467	223	168	391	249	208	457	199	191	390	1358	1146
63	Jumla	Karnali Province	Tatopani Gaunpalika	667	521	1188	441	376	817	341	278	619	337	317	654	281	282	563	2067	1774
63	Jumla	Karnali Province	Tila Gaunpalika	579	604	1183	424	399	823	332	296	628	339	275	614	308	307	615	1982	1881
63 Total	Jumla	Karnali Province		3909	3363	7272	2631	2169	4800	2231	1820	4051	2237	1774	4011	1956	1768	3724	12964	10894
64	Kalikot	Karnali Province	Kalika Gaunpalika	378	357	735	300	280	580	322	324	646	291	305	596	282	279	561	1573	1545
64	Kalikot	Karnali Province	Khandachakra Nagarpalika	554	610	1164	469	526	995	487	513	1000	454	486	940	495	497	992	2459	2632
64	Kalikot	Karnali Province	Mahawai Gaunpalika	250	231	481	194	209	403	193	211	404	147	147	294	179	174	353	963	972
64	Kalikot	Karnali Province	Naraharinath Gaunpalika	763	709	1472	489	477	966	429	454	883	452	428	880	471	407	878	2604	2475
64	Kalikot	Karnali Province	Pachaljharana Gaunpalika	448	453	901	286	250	536	271	255	526	269	264	533	256	223	479	1530	1445
64	Kalikot	Karnali Province	Palata Gaunpalika	679	645	1324	390	383	773	386	376	762	366	391	757	337	289	626	2158	2084
64	Kalikot	Karnali Province	Raskot Nagarpalika	640	544	1184	454	416	870	368	324	692	356	322	678	354	318	672	2172	1924
64	Kalikot	Karnali Province	Sanni Tribeni Gaunpalika	456	488	944	266	322	588	259	296	555	301	271	572	271	233	504	1553	1610

Primary level total enrollment in all types of schools by district, Flash I_2018-019

Dist_Code	Dist_Name	Province	Local Level	Grade 1			Grade 2			Grade 3			Grade 4			Grade 5			Grade 1-5	
				Girls	Boys	Total	Girls	Boys	Total	Girls	Boys	Total	Girls	Boys	Total	Girls	Boys	Total	Girls	Boys
64	Kalikot	Karnali Province	Tilagufa Nagarpalika	548	459	1007	351	338	689	356	282	638	353	266	619	314	289	603	1922	1634
64 Total	Kalikot	Karnali Province		4716	4496	9212	3199	3201	6400	3071	3035	6106	2989	2880	5869	2959	2709	5668	16934	16321
65	Mugu	Karnali Province	Chhayanath Rara Nagarpalika	489	470	959	381	374	755	422	373	795	341	307	648	324	350	674	1957	1874
65	Mugu	Karnali Province	Khatyad Rural Municipality	463	442	905	302	284	586	339	277	616	335	272	607	332	291	623	1771	1566
65	Mugu	Karnali Province	Mugum Karmarong Gaunpalika	102	120	222	101	92	193	96	79	175	77	48	125	76	42	118	452	381
65	Mugu	Karnali Province	Soru Gaunpalika	454	420	874	436	361	797	353	324	677	298	242	540	262	210	472	1803	1557
65 Total	Mugu	Karnali Province		1508	1452	2960	1220	1111	2331	1210	1053	2263	1051	869	1920	994	893	1887	5983	5378
66	Humla	Karnali Province	Adanchuli Gaunpalika	337	272	609	214	199	413	177	163	340	183	152	335	155	120	275	1066	906
66	Humla	Karnali Province	Chankheli Gaunpalika	255	238	493	141	130	271	113	93	206	97	98	195	89	76	165	695	635
66	Humla	Karnali Province	Kharpunath Gaunpalika	216	199	415	206	174	380	163	118	281	159	135	294	146	92	238	890	718
66	Humla	Karnali Province	Namkha Gaunpalika	132	103	235	119	105	224	106	85	191	95	84	179	51	96	147	503	473
66	Humla	Karnali Province	Sarkegad Gaunpalika	480	421	901	290	234	524	257	211	468	209	181	390	197	173	370	1433	1220
66	Humla	Karnali Province	Simkot Gaunpalika	271	268	539	172	173	345	186	153	339	179	167	346	161	186	347	969	947
66	Humla	Karnali Province	Tanjakot Gaunpalika	306	219	525	185	126	311	161	149	310	116	98	214	86	82	168	854	674
66 Total	Humla	Karnali Province		1997	1720	3717	1327	1141	2468	1163	972	2135	1038	915	1953	885	825	1710	6410	5573
67	Bajura	Province No. 7	Badimalika Nagarpalika	458	424	882	277	321	598	259	329	588	269	351	620	302	350	652	1565	1775
67	Bajura	Province No. 7	Budhiganga Nagarpalika	572	566	1138	480	467	947	436	385	821	463	423	886	420	427	847	2371	2268
67	Bajura	Province No. 7	Budhinanda Nagarpalika	538	541	1079	368	351	719	334	395	729	320	326	646	357	297	654	1917	1910
67	Bajura	Province No. 7	Chhededaha Gaunpalika	585	585	1170	388	361	749	361	389	750	375	338	713	375	320	695	2084	1993
67	Bajura	Province No. 7	Gaumal Gaunpalika	288	202	490	181	160	341	160	117	277	154	118	272	180	130	310	963	727
67	Bajura	Province No. 7	Himali Gaunpalika	307	238	545	208	150	358	173	136	309	131	111	242	144	112	256	963	747
67	Bajura	Province No. 7	Pandav Gupha	355	240	595	190	135	325	158	143	301	172	143	315	165	124	289	1040	785
67	Bajura	Province No. 7	Swami Kartik Gaunpalika	381	345	726	242	183	425	202	175	377	208	167	375	211	195	406	1244	1065
67	Bajura	Province No. 7	Tribeni Nagarpalika	500	485	985	426	369	795	413	351	764	364	273	637	349	253	602	2052	1731
67 Total	Bajura	Province No. 7		3984	3626	7610	2760	2497	5257	2496	2420	4916	2456	2250	4706	2503	2208	4711	14199	13001
68	Bajhang	Province No. 7	Bithadchir Gaunpalika	580	513	1093	397	274	671	372	264	636	315	309	624	281	294	575	1945	1654
68	Bajhang	Province No. 7	Bungal Nagarpalika	1494	1394	2888	786	563	1349	774	619	1393	731	633	1364	687	596	1283	4472	3805
68	Bajhang	Province No. 7	Chabispathivera Gaunpalika	580	510	1090	356	281	637	340	323	663	295	264	559	306	247	553	1877	1625
68	Bajhang	Province No. 7	Durgathali Gaunpalika	530	378	908	283	213	496	289	243	532	258	195	453	238	175	413	1598	1204
68	Bajhang	Province No. 7	JayaPrithivi Nagarpalika	700	631	1331	385	361	746	403	391	794	396	300	696	381	351	732	2265	2034
68	Bajhang	Province No. 7	Kanda Gaunpalika	102	112	214	41	46	87	47	45	92	39	43	82	38	34	72	267	280
68	Bajhang	Province No. 7	Kedarseu Gaunpalika	1006	934	1940	486	452	938	521	445	966	436	476	912	424	374	798	2873	2681
68	Bajhang	Province No. 7	Khaptadchhanna Gaunpalika	548	468	1016	415	342	757	403	327	730	313	232	545	280	248	528	1959	1617
68	Bajhang	Province No. 7	Masta Gaunpalika	489	449	938	331	284	615	304	259	563	268	208	476	242	208	450	1634	1408

Primary level total enrollment in all types of schools by district, Flash I_2018-019

Dist_Code	Dist_Name	Province	Local Level	Grade 1			Grade 2			Grade 3			Grade 4			Grade 5			Grade 1-5	
				Girls	Boys	Total	Girls	Boys	Total	Girls	Boys	Total	Girls	Boys	Total	Girls	Boys	Total	Girls	Boys
68	Bajhang	Province No. 7	Surma Gaunpalika	355	338	693	206	150	356	182	154	336	187	162	349	135	130	265	1065	934
68	Bajhang	Province No. 7	Talkot Gaunpalika	489	357	846	233	227	460	208	169	377	210	218	428	241	183	424	1381	1154
68	Bajhang	Province No. 7	Thalara Gaunpalika	604	531	1135	341	299	640	327	285	612	316	265	581	282	276	558	1870	1656
68 Total	Bajhang	Province No. 7		7477	6615	14092	4260	3492	7752	4170	3524	7694	3764	3305	7069	3535	3116	6651	23206	20052
69	Achham	Province No. 7	Bannigadi Jayagadh Gaunpalika	262	267	529	279	236	515	275	201	476	290	208	498	294	202	496	1400	1114
69	Achham	Province No. 7	Chaurpati Gaunpalika	755	708	1463	482	457	939	462	455	917	440	428	868	374	338	712	2513	2386
69	Achham	Province No. 7	Dhakari Gaunpalika	1363	1158	2521	634	521	1155	541	507	1048	401	385	786	360	366	726	3299	2937
69	Achham	Province No. 7	Kamalbazar Nagarpalika	783	725	1508	498	448	946	518	396	914	465	366	831	413	419	832	2677	2354
69	Achham	Province No. 7	Mangalsen Nagarpalika	954	800	1754	613	554	1167	628	514	1142	566	479	1045	528	435	963	3289	2782
69	Achham	Province No. 7	Mellekh Gaunpalika	792	758	1550	602	467	1069	556	438	994	477	445	922	486	438	924	2913	2546
69	Achham	Province No. 7	Panchadewal Binayak Nagarpalika	1454	1262	2716	669	603	1272	653	558	1211	643	549	1192	562	507	1069	3981	3479
69	Achham	Province No. 7	Ramaroshan Gaunpalika	868	811	1679	610	547	1157	580	473	1053	497	439	936	457	396	853	3012	2666
69	Achham	Province No. 7	Sanphebagar Nagarpalika	744	663	1407	617	538	1155	547	470	1017	519	471	990	536	463	999	2963	2605
69	Achham	Province No. 7	Turmakhad Gaunpalika	1272	1162	2434	823	690	1513	774	624	1398	602	516	1118	574	507	1081	4045	3499
69 Total	Achham	Province No. 7		9247	8314	17561	5827	5061	10888	5534	4636	10170	4900	4286	9186	4584	4071	8655	30092	26368
70	Doti	Province No. 7	Adharsha Gaunpalika	1001	967	1968	614	534	1148	500	496	996	560	449	1009	489	473	962	3164	2919
70	Doti	Province No. 7	Badikedar Gaunpalika	659	553	1212	318	292	610	298	271	569	290	263	553	304	261	565	1869	1640
70	Doti	Province No. 7	Bogtan Gaunpalika	662	633	1295	361	280	641	311	316	627	277	300	577	268	281	549	1879	1810
70	Doti	Province No. 7	Dipayal Silgadi Nagarpalika	760	621	1381	590	539	1129	500	447	947	489	460	949	478	464	942	2817	2531
70	Doti	Province No. 7	Joroyal Gaunpalika	389	387	776	330	294	624	324	315	639	361	306	667	330	326	656	1734	1628
70	Doti	Province No. 7	K I Singh Gaunpalika	596	505	1101	463	447	910	457	379	836	484	448	932	417	390	807	2417	2169
70	Doti	Province No. 7	Purbichauki Gaunpalika	890	852	1742	633	595	1228	599	506	1105	501	386	887	415	342	757	3038	2681
70	Doti	Province No. 7	Sayal Gaunpalika	847	756	1603	544	445	989	432	367	799	373	317	690	334	300	634	2530	2185
70	Doti	Province No. 7	Shikhar Nagarpalika	671	616	1287	528	448	976	500	423	923	490	445	935	550	479	1029	2739	2411
70 Total	Doti	Province No. 7		6475	5890	12365	4381	3874	8255	3921	3520	7441	3825	3374	7199	3585	3316	6901	22187	19974
71	Kailali	Province No. 7	Bardagoriya Gaunpalika	452	505	957	429	513	942	493	555	1048	502	467	969	487	486	973	2363	2526
71	Kailali	Province No. 7	Bhajani Nagarpalika	649	638	1287	633	566	1199	532	537	1069	593	531	1124	605	558	1163	3012	2830
71	Kailali	Province No. 7	Chure Gaunpalika	568	513	1081	350	392	742	368	409	777	325	374	699	353	317	670	1964	2005
71	Kailali	Province No. 7	Dhangadhi Upamahanagarpalika	1859	2158	4017	1954	2243	4197	1943	2276	4219	2059	2531	4590	2052	2470	4522	9867	11678
71	Kailali	Province No. 7	Gauriganga Nagarpalika	969	999	1968	978	995	1973	972	1008	1980	1010	1068	2078	1066	984	2050	4995	5054
71	Kailali	Province No. 7	Ghodaghodi Nagarpalika	1243	1341	2584	1067	1191	2258	1239	1176	2415	1302	1254	2556	1705	1574	3279	6556	6536
71	Kailali	Province No. 7	Godawari Nagarpalika	1225	1246	2471	1171	1190	2361	1127	1274	2401	1258	1255	2513	1304	1195	2499	6085	6160
71	Kailali	Province No. 7	Janaki Gaunpalika	424	407	831	444	390	834	472	372	844	502	405	907	538	420	958	2380	1994
71	Kailali	Province No. 7	Joshiapur Gaunpalika	428	402	830	428	410	838	423	437	860	459	424	883	405	430	835	2143	2103

Primary level total enrollment in all types of schools by district, Flash I_2018-019

Dist_Code	Dist_Name	Province	Local Level	Grade 1			Grade 2			Grade 3			Grade 4			Grade 5			Grade 1-5	
				Girls	Boys	Total	Girls	Boys	Total	Girls	Boys	Total	Girls	Boys	Total	Girls	Boys	Total	Girls	Boys
71	Kailali	Province No. 7	Kailari Gaunpalika	342	376	718	328	324	652	368	348	716	450	436	886	473	456	929	1961	1940
71	Kailali	Province No. 7	Lamki-Chuha Nagarpalika	1014	1123	2137	986	1029	2015	1088	1017	2105	1104	1136	2240	1125	1108	2233	5317	5413
71	Kailali	Province No. 7	Mohanyal Gaunpalika	626	605	1231	463	432	895	414	407	821	435	332	767	385	361	746	2323	2137
71	Kailali	Province No. 7	Tikapur Nagarpalika	1113	1396	2509	1055	1318	2373	1124	1347	2471	1118	1368	2486	1159	1414	2573	5569	6843
71 Total	Kailali	Province No. 7		10912	11709	22621	10286	10993	21279	10563	11163	21726	11117	11581	22698	11657	11773	23430	54535	57219
72	Kanchanpur	Province No. 7	Bedkot Nagarpalika	688	790	1478	792	828	1620	729	760	1489	788	800	1588	836	778	1614	3833	3956
72	Kanchanpur	Province No. 7	Belaure Nagarpalika	506	569	1075	511	556	1067	541	636	1177	605	726	1331	682	727	1409	2845	3214
72	Kanchanpur	Province No. 7	Beldandi Gaunpalika	325	331	656	256	233	489	275	294	569	280	308	588	312	307	619	1448	1473
72	Kanchanpur	Province No. 7	Bhimdatta Nagarpalika	1462	1835	3297	1431	1792	3223	1548	1888	3436	1439	1757	3196	1459	1880	3339	7339	9152
72	Kanchanpur	Province No. 7	Krishnapur Nagarpalika	948	1234	2182	918	1080	1998	885	1013	1898	995	1046	2041	967	998	1965	4713	5371
72	Kanchanpur	Province No. 7	Laljhendi Gaunpalika	293	277	570	308	288	596	317	333	650	359	315	674	349	273	622	1626	1486
72	Kanchanpur	Province No. 7	Mahakali Nagarpalika	495	505	1000	489	554	1043	559	565	1124	533	535	1068	586	568	1154	2662	2727
72	Kanchanpur	Province No. 7	Punarbans Nagarpalika	781	822	1603	750	758	1508	822	797	1619	854	840	1694	849	858	1707	4056	4075
72	Kanchanpur	Province No. 7	Suklaphanta Nagarpalika	703	797	1500	610	717	1327	690	666	1356	622	670	1292	706	720	1426	3331	3570
72 Total	Kanchanpur	Province No. 7		6201	7160	13361	6065	6806	12871	6366	6952	13318	6475	6997	13472	6746	7109	13855	31853	35024
73	Dadeldhura	Province No. 7	Ajaymeru Gaunpalika	266	279	545	241	231	472	255	229	484	283	277	560	280	283	563	1325	1299
73	Dadeldhura	Province No. 7	Alital Gaunpalika	387	298	685	277	214	491	255	228	483	279	212	491	300	256	556	1498	1208
73	Dadeldhura	Province No. 7	Amargadhi Nagarpalika	351	434	785	307	312	619	314	350	664	314	318	632	338	323	661	1624	1737
73	Dadeldhura	Province No. 7	Bhageshwar Gaunpalika	267	246	513	219	164	383	202	212	414	226	213	439	228	203	431	1142	1038
73	Dadeldhura	Province No. 7	Ganayapdhura Gaunpalika	216	234	450	202	217	419	185	208	393	203	198	401	232	260	492	1038	1117
73	Dadeldhura	Province No. 7	Nawadurga Gaunpalika	289	297	586	260	230	490	298	264	562	286	273	559	271	282	553	1404	1346
73	Dadeldhura	Province No. 7	Parashuram Nagarpalika	750	806	1556	621	605	1226	580	528	1108	610	606	1216	638	576	1214	3199	3121
73 Total	Dadeldhura	Province No. 7		2526	2594	5120	2127	1973	4100	2089	2019	4108	2201	2097	4298	2287	2183	4470	11230	10866
74	Baitadi	Province No. 7	Dasharathchanda Nagarpalika	487	458	945	388	410	798	402	408	810	390	366	756	410	390	800	2077	2032
74	Baitadi	Province No. 7	Dilasaini Gaunpalika	730	620	1350	360	366	726	427	324	751	383	350	733	346	295	641	2246	1955
74	Baitadi	Province No. 7	Dogadakedar Gaunpalika	583	567	1150	412	397	809	375	362	737	350	323	673	354	342	696	2074	1991
74	Baitadi	Province No. 7	Melauli Nagarpalika	424	452	876	348	346	694	373	289	662	404	355	759	368	359	727	1917	1801
74	Baitadi	Province No. 7	Pancheshwar Gaunpalika	486	456	942	294	310	604	290	258	548	291	248	539	283	277	560	1644	1549
74	Baitadi	Province No. 7	Patan Nagarpalika	562	518	1080	469	400	869	433	443	876	464	453	917	483	405	888	2411	2219
74	Baitadi	Province No. 7	Purchaudi Nagarpalika	1726	1592	3318	802	750	1552	808	743	1551	808	713	1521	703	684	1387	4847	4482
74	Baitadi	Province No. 7	Shivanath Gaunpalika	616	563	1179	372	294	666	380	290	670	331	341	672	330	285	615	2029	1773
74	Baitadi	Province No. 7	Sigas Gaunpalika	960	893	1853	435	404	839	505	412	917	441	410	851	398	348	746	2739	2467

Primary level total enrollment in all types of schools by district, Flash I_2018-019

Dist_Code	Dist_Name	Province	Local Level	Grade 1			Grade 2			Grade 3			Grade 4			Grade 5			Grade 1-5	
				Girls	Boys	Total	Girls	Boys	Total	Girls	Boys	Total	Girls	Boys	Total	Girls	Boys	Total	Girls	Boys
74	Baitadi	Province No. 7	Surnaya Gaunpalika	499	465	964	292	296	588	313	251	564	286	255	541	274	244	518	1664	1511
74 Total	Baitadi	Province No. 7		7073	6584	13657	4172	3973	8145	4306	3780	8086	4148	3814	7962	3949	3629	7578	23648	21780
75	Darchula	Province No. 7	Apihimal Gaunpalika	168	176	344	90	84	174	101	65	166	99	87	186	88	127	215	546	539
75	Darchula	Province No. 7	Byas Gaunpalika	205	158	363	158	88	246	126	109	235	128	95	223	123	101	224	740	551
75	Darchula	Province No. 7	Dunhu Gaunpalika	218	212	430	150	135	285	169	143	312	145	130	275	156	187	343	838	807
75	Darchula	Province No. 7	Lekam Gaunpalika	386	371	757	190	197	387	173	223	396	205	197	402	219	189	408	1173	1177
75	Darchula	Province No. 7	Mahakali Municipality	432	489	921	304	371	675	310	336	646	331	367	698	293	302	595	1670	1865
75	Darchula	Province No. 7	Malikarjun Gaunpalika	328	273	601	191	190	381	201	178	379	214	189	403	210	218	428	1144	1048
75	Darchula	Province No. 7	Marma Gaunpalika	538	498	1036	276	283	559	305	239	544	259	249	508	237	242	479	1615	1511
75	Darchula	Province No. 7	Naugad Gaunpalika	553	537	1090	329	323	652	311	314	625	356	291	647	314	276	590	1863	1741
75	Darchula	Province No. 7	Shailyashikhar Nagarpalika	575	528	1103	348	359	707	322	297	619	295	294	589	341	292	633	1881	1770
75 Total	Darchula	Province No. 7		3403	3242	6645	2036	2030	4066	2018	1904	3922	2032	1899	3931	1981	1934	3915	11470	11009
48_A	Nawalpur	Gandaki Province	Binayee Triveni Gaunpalika	459	517	976	459	462	921	426	451	877	435	490	925	461	501	962	2240	2421
48_A	Nawalpur	Gandaki Province	Bulingtar Gaupalika	210	197	407	183	167	350	174	179	353	194	206	400	218	197	415	979	946
48_A	Nawalpur	Gandaki Province	Bungdikali Gaunpalika	207	202	409	172	178	350	182	185	367	206	200	406	214	208	422	981	973
48_A	Nawalpur	Gandaki Province	Devchuli Nagarpalika	618	650	1268	567	644	1211	529	608	1137	545	661	1206	591	654	1245	2850	3217
48_A	Nawalpur	Gandaki Province	Gaidakot Nagarpalika	862	1060	1922	854	968	1822	803	920	1723	799	895	1694	734	849	1583	4052	4692
48_A	Nawalpur	Gandaki Province	Hupsekot Gaunpalika	362	392	754	378	397	775	357	400	757	391	419	810	374	364	738	1862	1972
48_A	Nawalpur	Gandaki Province	Kawaswoti Nagarpalika	795	783	1578	813	870	1683	772	881	1653	795	930	1725	833	930	1763	4008	4394
48_A	Nawalpur	Gandaki Province	Madhyabindu Nagarpalika	645	724	1369	613	625	1238	587	640	1227	627	647	1274	622	692	1314	3094	3328
48_A Total	Nawalpur	Gandaki Province		4158	4525	8683	4039	4311	8350	3830	4264	8094	3992	4448	8440	4047	4395	8442	20066	21943
54_A	Rukum Purba	Province No. 5	Bhume Gaunpalika	307	311	618	283	240	523	298	249	547	336	309	645	306	267	573	1530	1376
54_A	Rukum Purba	Province No. 5	Putha Uttarganga Gaupalika	627	575	1202	511	376	887	400	424	824	428	415	843	426	367	793	2392	2157
54_A	Rukum Purba	Province No. 5	Sisne Gaupalika	431	403	834	337	305	642	326	356	682	306	320	626	370	339	709	1770	1723
54_A Total	Rukum Purba	Province No. 5		1365	1289	2654	1131	921	2052	1024	1029	2053	1070	1044	2114	1102	973	2075	5692	5256
Total				433605	448962	882567	367774	374446	742220	363645	364299	727944	346524	348405	694929	343644	339298	682942	1855192	1875410

nex:VI

Total
1700
1750
2007
1199
1862
3680
1828
2257
1676
17959
2497
3136
2364
1761
2485
6213
1463
2088
22007
1996
2942
2250
5797
3733
1730
1821
1179
1136
4967
27551

nex:VI

Total
6839
4520
7188
13077
5127
9690
6395
4187
3547
6826
5748
5270
5266
13318
6981
103979
6604
11591
4196
6262
3276
5627
3044
3756
4156
4677
3575
6275
6754
6588
11823
6617
7298
102119

nex:VI

Total
11024
4215
7031
4718
17195
8392
4530
7670
9073
21744
7878
6219
109689
2181
1876
4376
2710
2356
1995
2089
17583
2842
1808
1948
938
2621
1873
12030
1259
3822
860
2181
5291
1886
2192
2444
1805
1409
23149

nex:VI

Total
2734
2029
3043
2386
1702
2111
1981
3710
1991
21687
1480
2524
966
685
2019
1629
3572
1322
14197
2623
1750
1814
1492
2198
1906
3176
2598

nex:VI

Total
17557
1961
2271
3184
4347
2156
2004
3267
1500
6336
1405
28431
5956
6693
9107
3406
1684
2644
13707
4704
47901
2704
3807
3546
5599
3894
5271
6577
5218
5955
3597
6835
2441
1897
4821
4196
3873
1707

nex:VI

Total
2364
74302
3443
3246
5260
3125
3850
9255
10822
8192
5720
18711
4593
11011
3435
3794
2698
17784
6515
121454
2712
3558
4576
6535
1532
5772
4800
6341
4030
20291
3438
2858
3509
5625
3002
4024
6206

nex:VI

Total
7486
96295
4694
6442
8123
7404
4951
11547
10012
6143
3311
6177
3881
5599
6401
5602
6469
96756
4086
6786
8873
3527
3059
4966
4011
4036
2730
7930
4675
4321
4055
8267
6433
4329
7639
7592
2835

nex:VI

Total
4557
104707
10311
2265
3049
5005
9882
4665
3573
2470
5619
46839
2100
1983
2309
2524
4994
3099
1702
2183
20894
2099
3876
2313
2229
1888
2906
1981
1857

nex:VI

Total
1892
21041
2038
3344
1451
5074
2479
3859
3808
1027
5702
3062
1779
1333
34956
6849
1716
1525
1441
3161
2474
3386
2894
2435
5187
3706
3539
1625
39938
1799
10168
1092
33660
9646

nex:VI

Total
924
57289
11606
4523
9564
9179
34872
16881
13331
2928
17852
11749
81769
7294
8850
2657
13309
16863
193483
4822
7035
3728
3258
1118
2087
1725
1467
2231
2355
2480
1681
33987
923
1223
1852
447

nex:VI

Total
861
5306
6153
3426
4099
3255
2104
2364
1413
1082
7342
1427
2260
3874
2247
41046
4980
7227
2694
19169
1563
4288
3423
5194
4867
4756

nex:VI

Total
58161
4545
6219
8157
4944
3511
4147
8379
4754
6445
5156
7038
7968
4038
6507
3486
6180
5149
3399
100022
4652
3731
2729
3144
15559
15787
4052
4897
7482
5467
6038
2502
4824
2978
8534

nex:VI

Total
6679
99055
4410
3046
25494
3353
2773
4640
2611
3550
2918
5573
3946
4601
5683
2218
74816
36939
4235
5861
6228
4662
8333
8943
75201
2781
1650
2228
802
1992
2604
6608
4342
2188
2078

nex:VI

Total
3415
30688
4812
1780
877
951
2949
1946
2037
3554
18906
3408
2604
4244
3459
10381
1883
1854
2007
2579
7195
39614
1345
1471
2769
1429
2626
3425
1221
2112
1249
4601

nex:VI

Total
5401
27649
2512
2239
1540
53004
1114
60409
81
1
90
73
245
141
462
349
319
413
1684
892
5234
1722
2483
1784
1500
13615
1247
2180
4674
837
2057
1382

nex:VI

Total
2446
14823
4933
8025
1846
5387
4124
3335
2781
4254
1476
1288
37449
2868
2564
2824
2405
3017
1821
3533
3601
4561
4685
2667
2760
37306
1633
2839
2980
2306
3616
1838
5279
2044
5863

nex:VI

Total
2271
30669
7690
5082
6337
6919
4197
7140
5301
42666
22220
8119
6668
5261
4979
15215
5558
8370
2919
5161
7438
6129
4741
11486
6208
14731
135203
9312
8565
10763
11671
10575
10465
7668

nex:VI

Total
13408
6009
5940
94376
4101
2739
3656
3245
6043
6203
25987
3932
5805
4093
2475
3138
6728
7546
4032
6882
44631
3517
5567
3301
6144
5320
4485
3526
5480
1685
4350
43375
7935
4564
4645
5227
5228
3368

nex:VI

Total
30967
5572
5926
2981
3709
2241
3866
2668
3611
4052
2461
37087
3787
4852
2153
5294
26431
6296
3677
6561
3305
23659
86015
8804
7126
6776
9558
11780
7966
27984
8664
88658
6683

nex:VI

Total
7752
8665
4807
11100
5915
6723
6829
58474
4738
7075
19417
4931
3191
7194
4194
6688
4278
61706
6724
3554
4629
5771
7432
2483
3834
3427
4219
3740

nex:VI

Total
4126
49939
4742
6803
10010
7091
5756
3680
6431
44513
205
262
521
507
1136
509
1330
2092
6562
2835
1810
2983
2673
3349
2504
3841
3863
23858
3118
5091
1935
5079
2975
4242
4096
3163

nex:VI

Total
3556
33255
3831
3337
833
3360
11361
1972
1330
1608
976
2653
1916
1528
11983
3340
4639
3827
4077
1690
1710
1825
2309
3783
27200
3599
8277
3502
2802
4299
547
5554
3576
3042

nex:VI

Total
1999
2535
3526
43258
2514
4899
6236
5031
6071
5459
7460
5678
5568
7544
56460
6083
3509
3689
5348
3362
4586
5719
4715
5150
42161
4889
5842
3969
21545
10049
13092
12245
4374
4246

nex:VI

Total
3901
10730
4460
12412
111754
7789
6059
2921
16491
10084
3112
5389
8131
6901
66877
2624
2706
3361
2180
2155
2750
6320
22096
4109
4201
4065
3718
3193
4630
9329
3802
5206

nex:VI

Total
3175
45428
1085
1291
1645
2350
3535
2192
3126
3604
3651
22479
4661
1925
1954
6067
8744
3834
8402
6422
42009
2906
4549
3493
10948
3730602

Primary level total enrollment in all types of Institutional school by district, Flash I_2018-019

Dist_Code	Dist_Name	Province	Local Level	Grade 1			Grade 2			Grade 3			Grade 4			Grade 5			Grade 1-5		
				Girls	Boys	Total	Girls	Boys	Total	Girls	Boys	Total	Girls	Boys	Total	Girls	Boys	Total	Girls	Boys	Total
1	Taplejung	Province No. 1	Aathrai Tribeni Gaunpalika	0	0	0			0			0			0			0	0	0	
1	Taplejung	Province No. 1	Maiwakhola Gaunpalika	0	0	0			0			0			0			0	0	0	
1	Taplejung	Province No. 1	Meringden Gaunpalika	0	0	0			0			0			0			0	0	0	
1	Taplejung	Province No. 1	Mikwakhola Gaunpalika	0	0	0			0			0			0			0	0	0	
1	Taplejung	Province No. 1	Phaktanglung Gaunpalika	0	0	0			0			0			0			0	0	0	
1	Taplejung	Province No. 1	Phungling Nagarpalika	101	108	209	58	125	183	92	89	181	61	87	148	75	98	173	387	507	894
1	Taplejung	Province No. 1	Sidingba Gaunpalika	0	0	0			0			0			0			0	0	0	
1	Taplejung	Province No. 1	Sirijangha Gaunpalika	0	0	0			0			0			0			0	0	0	
1	Taplejung	Province No. 1	Yangwarak Gaunpalika	33	54	87	27	36	63	15	35	50	13	27	40	12	26	38	100	178	278
1 Total	Taplejung	Province No. 1		134	162	296	85	161	246	107	124	231	74	114	188	87	124	211	487	685	1172
2	Panchthar	Province No. 1	Falelung Gaunpalika	57	94	151	44	61	105	47	36	83	25	32	57	18	18	36	191	241	432
2	Panchthar	Province No. 1	Falgunanda Gaunpalika	70	100	170	103	104	207	73	92	165	71	101	172	49	64	113	366	461	827
2	Panchthar	Province No. 1	Hilihang Gaunpalika	33	44	77	28	40	68	27	39	66	32	32	64	20	20	40	140	175	315
2	Panchthar	Province No. 1	Kummayak Gaunpalika	35	44	79	38	31	69	14	25	39	17	31	48	20	38	58	124	169	293
2	Panchthar	Province No. 1	Miklajung Gaunpalika	74	54	128	47	37	84	41	44	85	40	51	91	35	43	78	237	229	466
2	Panchthar	Province No. 1	Phidim Nagarpalika	142	207	349	137	193	330	135	168	303	116	189	305	118	161	279	648	918	1566
2	Panchthar	Province No. 1	Tumbewa Gaunpalika	0	0	0			0			0			0			0	0	0	
2	Panchthar	Province No. 1	Yangwarak Gaunpalika	33	54	87	27	36	63	15	35	50	13	27	40	12	26	38	100	178	278
2 Total	Panchthar	Province No. 1		444	597	1041	424	502	926	352	439	791	314	463	777	272	370	642	1806	2371	4177
3	Ilam	Province No. 1	Chulachuli Gaunpalika	74	85	159	57	99	156	72	73	145	57	75	132	53	44	97	313	376	689
3	Ilam	Province No. 1	Deumai Nagarpalika	124	188	312	145	182	327	110	142	252	112	148	260	95	140	235	586	800	1386
3	Ilam	Province No. 1	Fakphokthum Gaunpalika	53	83	136	44	66	110	46	69	115	65	57	122	51	53	104	259	328	587
3	Ilam	Province No. 1	Ilam Nagarpalika	337	446	783	362	436	798	364	397	761	287	439	726	332	423	755	1682	2141	3823
3	Ilam	Province No. 1	Mai Nagarpalika	112	139	251	122	152	274	105	138	243	84	101	185	92	101	193	515	631	1146
3	Ilam	Province No. 1	Maijogmai Gaunpalika	63	82	145	42	67	109	58	66	124	54	69	123	36	43	79	253	327	580
3	Ilam	Province No. 1	Mangsebung Gaunpalika	21	39	60	35	40	75	19	37	56	23	33	56	15	28	43	113	177	290
3	Ilam	Province No. 1	Rong Gaunpalika	13	20	33	5	19	24	10	7	17	8	7	15	7	7	14	43	60	103
3	Ilam	Province No. 1	Sandakpur Gaunpalika	39	45	84	24	39	63	35	31	66	21	14	35	20	25	45	139	154	293
3	Ilam	Province No. 1	Suryodaya Nagarpalika	266	351	617	254	307	561	202	269	471	209	237	446	203	277	480	1134	1441	2575
3 Total	Ilam	Province No. 1		1102	1478	2580	1090	1407	2497	1021	1229	2250	920	1180	2100	904	1141	2045	5037	6435	11472

Primary level total enrollment in all types of Institutional school by district, Flash I_2018-019

Dist_Code	Dist_Name	Province	Local Level	Grade 1			Grade 2			Grade 3			Grade 4			Grade 5			Grade 1-5		
				Girls	Boys	Total	Girls	Boys	Total	Girls	Boys	Total	Girls	Boys	Total	Girls	Boys	Total	Girls	Boys	Total
4	Jhapa	Province No. 1	Arjundhara Nagarpalika	299	427	726	313	389	702	301	345	646	277	405	682	272	394	666	1462	1960	3422
4	Jhapa	Province No. 1	Barhadashi Gaunpalika	98	149	247	123	158	281	124	180	304	84	126	210	110	153	263	539	766	1305
4	Jhapa	Province No. 1	Bhadrapur Nagarpalika	347	545	892	446	614	1060	339	480	819	349	444	793	355	468	823	1836	2551	4387
4	Jhapa	Province No. 1	Birtamod Nagarpalika	796	903	1699	776	986	1762	680	921	1601	766	975	1741	777	963	1740	3795	4748	8543
4	Jhapa	Province No. 1	Buddhashanti Gaunpalika	371	460	831	311	343	654	273	310	583	249	293	542	216	219	435	1420	1625	3045
4	Jhapa	Province No. 1	Damak Nagarpalika	393	579	972	404	530	934	405	581	986	377	521	898	450	557	1007	2029	2768	4797
4	Jhapa	Province No. 1	Gauradhaha Nagarpalika	209	260	469	183	270	453	210	301	511	209	264	473	182	227	409	993	1322	2315
4	Jhapa	Province No. 1	Gauriganj Gaunpalika	64	122	186	84	105	189	90	115	205	54	101	155	62	109	171	354	552	906
4	Jhapa	Province No. 1	Haldibari Gaunpalika	184	262	446	184	253	437	160	219	379	150	214	364	117	159	276	795	1107	1902
4	Jhapa	Province No. 1	Jhapa Gaunpalika	105	201	306	131	193	324	76	162	238	108	140	248	66	152	218	486	848	1334
4	Jhapa	Province No. 1	Kachankawal Gaunpalika	27	35	62	28	34	62	38	46	84	28	57	85	30	44	74	151	216	367
4	Jhapa	Province No. 1	Kamal Gaunpalika	153	278	431	228	252	480	195	205	400	151	211	362	130	201	331	857	1147	2004
4	Jhapa	Province No. 1	Kankai Nagarpalika	231	299	530	223	331	554	245	353	598	224	354	578	221	346	567	1144	1683	2827
4	Jhapa	Province No. 1	Mechinagar Nagarpalika	844	1120	1964	931	1078	2009	797	1027	1824	784	945	1729	756	898	1654	4112	5068	9180
4	Jhapa	Province No. 1	Shivasataxi Nagarpalika	249	299	548	284	331	615	267	326	593	225	289	514	223	276	499	1248	1521	2769
4 Total	Jhapa	Province No. 1		4370	5939	10309	4649	5867	10516	4200	5571	9771	4035	5339	9374	3967	5166	9133	21221	27882	49103
5	Morang	Province No. 1	Belbari Nagarpalika	141	201	342	153	182	335	136	154	290	114	160	274	112	127	239	656	824	1480
5	Morang	Province No. 1	Biratnagar Mahanagarpalika	119	170	289	113	143	256	94	153	247	111	123	234	84	97	181	521	686	1207
5	Morang	Province No. 1	Budhiganga Gaunpalika	33	44	77	28	40	68	27	39	66	32	32	64	20	20	40	140	175	315
5	Morang	Province No. 1	Dhanpalthan Gaunpalika	1	5	6	10	17	27	18	37	55	14	37	51	17	18	35	60	114	174
5	Morang	Province No. 1	Gramthan Gaunpalika	130	47	177	123	27	150	140	48	188	127	49	176	141	46	187	661	217	878
5	Morang	Province No. 1	Jahada Gaunpalika	0	0	0			0			0			0			0	0	0	0
5	Morang	Province No. 1	Kanepokhari Gaunpalika	52	68	120	61	78	139	61	54	115	50	70	120	54	57	111	278	327	605
5	Morang	Province No. 1	Katahari Gaunpalika	34	40	74	43	40	83	28	37	65	29	44	73	24	43	67	158	204	362
5	Morang	Province No. 1	Kerabari Gaunpalika	125	173	298	112	148	260	123	148	271	91	118	209	102	99	201	553	686	1239
5	Morang	Province No. 1	Letang Nagarpalika	178	240	418	211	210	421	187	213	400	168	198	366	162	221	383	906	1082	1988
5	Morang	Province No. 1	Miklajung Gaunpalika	74	54	128	47	37	84	41	44	85	40	51	91	35	43	78	237	229	466
5	Morang	Province No. 1	Patahrishanishchare Nagarpalika	295	446	741	327	432	759	310	388	698	305	325	630	266	341	607	1503	1932	3435
5	Morang	Province No. 1	Rangeli Nagarpalika	118	190	308	181	265	446	190	263	453	156	250	406	121	203	324	766	1171	1937
5	Morang	Province No. 1	Ratuwamai Nagarpalika	94	133	227	80	110	190	69	100	169	62	83	145	73	86	159	378	512	890
5	Morang	Province No. 1	Sundarharaicha Nagarpalika	626	758	1384	570	725	1295	573	687	1260	524	629	1153	502	561	1063	2795	3360	6155
5	Morang	Province No. 1	Sunwarshi Nagarpalika	148	266	414	131	194	325	116	182	298	101	165	266	116	136	252	612	943	1555
5	Morang	Province No. 1	Uralabari Nagarpalika	399	518	917	427	546	973	483	599	1082	382	536	918	441	611	1052	2132	2810	4942
5 Total	Morang	Province No. 1		2567	3353	5920	2617	3194	5811	2596	3146	5742	2306	2870	5176	2270	2709	4979	12356	15272	27628

Primary level total enrollment in all types of Institutional school by district, Flash I_2018-019

Dist_Code	Dist_Name	Province	Local Level	Grade 1			Grade 2			Grade 3			Grade 4			Grade 5			Grade 1-5		
				Girls	Boys	Total	Girls	Boys	Total	Girls	Boys	Total	Girls	Boys	Total	Girls	Boys	Total	Girls	Boys	Total
6	Sunsari	Province No. 1	Barakhshetra Municipality	506	715	1221	487	645	1132	448	607	1055	428	538	966	339	500	839	2208	3005	5213
6	Sunsari	Province No. 1	Barju Gaunpalika	28	57	85	24	24	48	17	36	53	20	25	45	1	0	1	90	142	232
6	Sunsari	Province No. 1	Bhokraha Narsing Gaunpalika	74	144	218	76	139	215	68	121	189	39	80	119	30	66	96	287	550	837
6	Sunsari	Province No. 1	Dewanganj Gaunpalika	64	104	168	54	96	150	51	92	143	55	51	106	37	39	76	261	382	643
6	Sunsari	Province No. 1	Dharan Upamahanagarpalika	1122	1543	2665	1120	1547	2667	1120	1383	2503	1036	1366	2402	966	1369	2335	5364	7208	12572
6	Sunsari	Province No. 1	Duhabi Nagarpalika	244	377	621	220	289	509	210	274	484	230	276	506	215	271	486	1119	1487	2606
6	Sunsari	Province No. 1	Gadhi Gaunpalika	158	217	375	173	215	388	166	200	366	118	211	329	116	194	310	731	1037	1768
6	Sunsari	Province No. 1	Harinagara Gaunpalika	183	304	487	183	286	469	94	169	263	71	146	217	77	137	214	608	1042	1650
6	Sunsari	Province No. 1	Inaruwa Nagarpalika	354	640	994	422	715	1137	362	643	1005	334	641	975	292	554	846	1764	3193	4957
6	Sunsari	Province No. 1	Itahari Sub-metropolitan City	1550	2227	3777	1635	2068	3703	1551	2012	3563	1378	1890	3268	1434	1903	3337	7548	10100	17648
6	Sunsari	Province No. 1	Koshi Gaunpalika	70	160	230	68	144	212	37	110	147	43	66	109	36	59	95	254	539	793
6	Sunsari	Province No. 1	Ramdhuni Municipality	424	576	1000	374	480	854	355	458	813	301	413	714	302	402	704	1756	2329	4085
6 Total	Sunsari	Province No. 1		4777	7064	11841	4836	6648	11484	4479	6105	10584	4053	5703	9756	3845	5494	9339	21990	31014	53004
7	Dhankuta	Province No. 1	Chaubise Gaunpalika	61	66	127	52	77	129	37	43	80	21	58	79	24	33	57	195	277	472
7	Dhankuta	Province No. 1	Chhathar Gaunpalika	49	104	153	42	96	138	51	72	123	45	71	116	48	82	130	235	425	660
7	Dhankuta	Province No. 1	Dhankuta Nagarpalika	212	366	578	226	317	543	223	290	513	242	289	531	184	245	429	1087	1507	2594
7	Dhankuta	Province No. 1	Mahalaxmi Nagarpalika	28	46	74	29	35	64	22	32	54	25	29	54	15	19	34	119	161	280
7	Dhankuta	Province No. 1	Pakhribas Nagarpalika	76	101	177	64	112	176	68	80	148	54	77	131	52	88	140	314	458	772
7	Dhankuta	Province No. 1	Sangurigadhi Gaunpalika	29	27	56	17	29	46	24	25	49	28	46	74	21	39	60	119	166	285
7	Dhankuta	Province No. 1	Shahidbhumi Gaunpalika	30	30	60	20	32	52	11	15	26	0	0	0	0	0	0	61	77	138
7 Total	Dhankuta	Province No. 1		485	740	1225	450	698	1148	436	557	993	415	570	985	344	506	850	2130	3071	5201
8	Terhathum	Province No. 1	Aathrai Gaunpalika	26	34	60	26	29	55	30	22	52	16	21	37	9	31	40	107	137	244
8	Terhathum	Province No. 1	Chhathar Gaunpalika	49	104	153	42	96	138	51	72	123	45	71	116	48	82	130	235	425	660
8	Terhathum	Province No. 1	Laligurans Nagarpalika	56	79	135	50	64	114	41	55	96	32	48	80	42	43	85	221	289	510
8	Terhathum	Province No. 1	Menchhayayem Rural Municipality	0	0	0	8	10	18	1	2	3	4	6	10	13	5	18	26	23	49
8	Terhathum	Province No. 1	Myanglung Nagarpalika	119	174	293	143	192	335	112	172	284	103	144	247	73	125	198	550	807	1357
8	Terhathum	Province No. 1	Phedap Gaunpalika	45	65	110	52	56	108	38	32	70	3	11	14	0	0	0	138	164	302
8 Total	Terhathum	Province No. 1		295	456	751	321	447	768	273	355	628	203	301	504	185	286	471	1277	1845	3122
9	Sankhuwasabha	Province No. 1	Bhotkhola Gaunpalika	5	5	10	11	10	21	11	14	25	2	7	9	0	0	0	29	36	65
9	Sankhuwasabha	Province No. 1	Chainpur Nagarpalika	74	96	170	85	69	154	69	65	134	42	57	99	35	51	86	305	338	643
9	Sankhuwasabha	Province No. 1	Chichila Gaunpalika	0	0	0			0			0			0			0	0	0	0
9	Sankhuwasabha	Province No. 1	Dharmadevi Nagarpalika	24	35	59	28	26	54	13	22	35	19	24	43	8	17	25	92	124	216
9	Sankhuwasabha	Province No. 1	Khandbari Nagarpalika	223	287	510	204	297	501	212	328	540	201	231	432	146	201	347	986	1344	2330
9	Sankhuwasabha	Province No. 1	Madi Nagarpalika	11	32	43	18	34	52	11	17	28	12	13	25	4	9	13	56	105	161
9	Sankhuwasabha	Province No. 1	Makalu Gaunpalika	34	32	66	24	35	59	21	19	40	17	23	40	16	26	42	112	135	247
9	Sankhuwasabha	Province No. 1	Panchakhapan Nagarpalika	0	2	2	44	92	136	8	11	19	11	9	20	6	19	25	69	133	202
9	Sankhuwasabha	Province No. 1	Sabhapokhari Gaunpalika	25	52	77	26	20	46	18	23	41	10	15	25	10	11	21	89	121	210
9	Sankhuwasabha	Province No. 1	Silichong Gaunpalika	0	0	0			0			0			0			0	0	0	0
9 Total	Sankhuwasabha	Province No. 1		396	541	937	440	583	1023	363	499	862	314	379	693	225	334	559	1738	2336	4074

Primary level total enrollment in all types of Institutional school by district, Flash I_2018-019

Dist_Code	Dist_Name	Province	Local Level	Grade 1			Grade 2			Grade 3			Grade 4			Grade 5			Grade 1-5		
				Girls	Boys	Total	Girls	Boys	Total	Girls	Boys	Total	Girls	Boys	Total	Girls	Boys	Total	Girls	Boys	Total
10	Bhojpur	Province No. 1	Aamchowk Gaunpalika	7	2	9	13	2	15	3	2	5	6	4	10	1	5	6	30	15	45
10	Bhojpur	Province No. 1	Arun Gaunpalika	15	17	32	9	25	34	11	12	23	12	20	32	6	9	15	53	83	136
10	Bhojpur	Province No. 1	Bhojpur Nagarpalika	63	77	140	87	128	215	95	117	212	76	94	170	76	84	160	397	500	897
10	Bhojpur	Province No. 1	Hatuwagadhi Gaunpalika	15	18	33	20	17	37	7	11	18	3	5	8	4	5	9	49	56	105
10	Bhojpur	Province No. 1	Pauwadungma Gaunpalika	7	1	8	18	11	29	2	0	2	0	0	0	0	0	0	27	12	39
10	Bhojpur	Province No. 1	Ramprasad Rai Gaunpalika	0	0	0			0			0			0			0	0	0	0
10	Bhojpur	Province No. 1	Salpasilichho Gaunpalika	0	0	0			0			0			0			0	0	0	0
10	Bhojpur	Province No. 1	Shadananda Nagarpalika	25	38	63	20	42	62	15	41	56	13	19	32	9	8	17	82	148	230
10	Bhojpur	Province No. 1	Tyamkemaityung Gaunpalika	0	0	0			0			0			0			0	0	0	0
10 Total	Bhojpur	Province No. 1		132	153	285	167	225	392	133	183	316	110	142	252	96	111	207	638	814	1452
11	Solukhumbu	Province No. 1	Dudhkaushika Gaunpalika	0	0	0			0			0			0			0	0	0	0
11	Solukhumbu	Province No. 1	Dudhkoshi Gaunpalika	0	0	0			0			0			0			0	0	0	0
11	Solukhumbu	Province No. 1	Khumbupasanglahm Gaunpalaika	6	5	11	3	2	5	7	2	9	0	0	0	0	0	0	16	9	25
11	Solukhumbu	Province No. 1	Likhupike Gaunpalika	0	0	0			0			0			0			0	0	0	0
11	Solukhumbu	Province No. 1	Mahakulung Gaunpalika	0	0	0			0			0			0			0	0	0	0
11	Solukhumbu	Province No. 1	Nechasalyan Gaunpalika	0	0	0			0			0			0			0	0	0	0
11	Solukhumbu	Province No. 1	Solududhakunda Nagarpalika	62	95	157	64	112	176	50	89	139	48	95	143	65	85	150	289	476	765
11	Solukhumbu	Province No. 1	Sotang Gaunpalika	0	0	0			0			0			0			0	0	0	0
11 Total	Solukhumbu	Province No. 1		68	100	168	67	114	181	57	91	148	48	95	143	65	85	150	305	485	790
12	Okhaladhunga	Province No. 1	Champadevi Gaunpalika	0	0	0			0			0			0			0	0	0	0
12	Okhaladhunga	Province No. 1	Chisankhugadhi Gaunpalika	7	4	11	5	15	20	5	7	12	6	7	13	0	6	6	23	39	62
12	Okhaladhunga	Province No. 1	Khijidemba Gaunpalika	0	0	0			0			0			0			0	0	0	0
12	Okhaladhunga	Province No. 1	Likhu Gaunpalika	0	0	0			0			0			0			0	0	0	0
12	Okhaladhunga	Province No. 1	Manebhanjyang Gaunpalika	7	32	39	15	16	31	12	16	28	7	4	11	7	9	16	48	77	125
12	Okhaladhunga	Province No. 1	Molung Gaunpalika	25	49	74	35	30	65	16	26	42	15	25	40	17	20	37	108	150	258
12	Okhaladhunga	Province No. 1	Siddhicharan Nagarpalika	67	120	187	60	118	178	68	115	183	64	80	144	13	32	45	272	465	737
12	Okhaladhunga	Province No. 1	Sunkoshi Gaunpalika	39	50	89	10	8	18	10	18	28	8	5	13	0	0	0	67	81	148

Primary level total enrollment in all types of Institutional school by district, Flash I_2018-019

Dist_Code	Dist_Name	Province	Local Level	Grade 1			Grade 2			Grade 3			Grade 4			Grade 5			Grade 1-5		
				Girls	Boys	Total	Girls	Boys	Total	Girls	Boys	Total	Girls	Boys	Total	Girls	Boys	Total	Girls	Boys	Total
12 Total	Okhaladhunga	Province No. 1		145	255	400	125	187	312	111	182	293	100	121	221	37	67	104	518	812	1330
13	Khotang	Province No. 1	Ainselukhark Gaunpalika	10	14	24	14	12	26	7	11	18	10	6	16	2	9	11	43	52	95
13	Khotang	Province No. 1	Barahapokhari Gaunpalika	0	0	0			0			0			0			0	0	0	0
13	Khotang	Province No. 1	Diprung Gaunpalika	26	29	55	8	14	22	4	5	9	6	6	12	0	0	0	44	54	98
13	Khotang	Province No. 1	Halesi Tuwachung Nagarpalika	2	7	9	0	10	10	2	4	6	2	7	9	1	10	11	7	38	45
13	Khotang	Province No. 1	Jantedhunga Gaunpalika	3	7	10	0	4	4	0	0	0	0	0	0	0	0	0	3	11	14
13	Khotang	Province No. 1	Kepilasagadhi Gaunpalika	30	46	76	15	25	40	15	11	26	7	7	14	4	17	21	71	106	177
13	Khotang	Province No. 1	Khotelang Gaunpalika	0	0	0			0			0			0			0	0	0	0
13	Khotang	Province No. 1	Lamidada Gaunpalika	10	23	33	1	4	5	2	4	6	4	2	6	0	0	0	17	33	50
13	Khotang	Province No. 1	Rupakot Majhuwagadhi Nagarpalika	73	97	170	90	133	223	90	120	210	67	83	150	53	95	148	373	528	901
13	Khotang	Province No. 1	Sakela Gaunpalika	0	0	0			0			0			0			0	0	0	0
13 Total	Khotang	Province No. 1		154	223	377	128	202	330	120	155	275	96	111	207	60	131	191	558	822	1380
14	Udayapur	Province No. 1	Belaka Nagarpalika	152	217	369	114	164	278	120	188	308	114	170	284	100	155	255	600	894	1494
14	Udayapur	Province No. 1	Chaudandigadhi Nagarpalika	174	267	441	194	271	465	154	243	397	150	202	352	156	182	338	828	1165	1993
14	Udayapur	Province No. 1	Katari Nagarpalika	291	395	686	257	357	614	250	255	505	228	314	542	238	244	482	1264	1565	2829
14	Udayapur	Province No. 1	Rautami Gaunpalika	26	32	58	12	26	38	20	25	45	15	6	21	12	12	24	85	101	186
14	Udayapur	Province No. 1	Sunkoshi Gaunpalika	39	50	89	10	8	18	10	18	28	8	5	13	0	0	0	67	81	148
14	Udayapur	Province No. 1	Tapli Gaunpalika	0	0	0			0			0			0			0	0	0	0
14	Udayapur	Province No. 1	Triyuga Nagarpalika	643	931	1574	640	943	1583	552	772	1324	508	670	1178	515	738	1253	2858	4054	6912
14	Udayapur	Province No. 1	Udayapurgadhi Gaunpalika	40	61	101	34	51	85	32	29	61	20	44	64	13	33	46	139	218	357
14 Total	Udayapur	Province No. 1		1365	1953	3318	1261	1820	3081	1138	1530	2668	1043	1411	2454	1034	1364	2398	5841	8078	13919
15	Saptari	Province No. 2	Agnisair Krishnasavaran Gaunpalika	19	29	48	29	69	98	39	67	106	36	75	111	28	72	100	151	312	463
15	Saptari	Province No. 2	Belhi Chapena Gaunpalika	21	61	82	0	0	0	0	0	0	0	0	0	0	0	0	21	61	82
15	Saptari	Province No. 2	Bishnupur Gaunpalika	0	0	0			0			0			0			0	0	0	0
15	Saptari	Province No. 2	Bodebarsaien Nagarpalika	6	13	19	21	66	87	0	0	0	0	0	0	0	0	0	27	79	106
15	Saptari	Province No. 2	Chhinnamasta Gaunpalika	0	0	0			0			0			0			0	0	0	0
15	Saptari	Province No. 2	Dakneshwori Nagarpalika	0	0	0			0			0			0			0	0	0	0
15	Saptari	Province No. 2	Hanumannagar Kankalani Nagarpalika	145	225	370	80	205	285	129	198	327	79	223	302	83	212	295	516	1063	1579
15	Saptari	Province No. 2	Kanchanroop Nagarpalika	0	0	0			0			0			0			0	0	0	0
15	Saptari	Province No. 2	Khadak Nagarpalika	70	149	219	61	130	191	44	116	160	46	99	145	40	108	148	261	602	863
15	Saptari	Province No. 2	Mahadeva Gaunpalika	37	59	96	20	65	85	0	0	0	0	0	0	0	0	0	57	124	181
15	Saptari	Province No. 2	Rajbiraj Nagarpalika	9	19	28	3	19	22	6	12	18	7	21	28	11	18	29	36	89	125
15	Saptari	Province No. 2	Rupani Gaunpalika	0	0	0			0			0			0			0	0	0	0
15	Saptari	Province No. 2	Saptakoshi Nagarpalika	27	51	78	30	59	89	32	47	79	30	55	85	33	53	86	152	265	417
15	Saptari	Province No. 2	Shambhunath Nagarpalika	0	0	0			0			0			0			0	0	0	0
15	Saptari	Province No. 2	Surunga Nagarpalika	46	51	97	47	71	118	26	70	96	34	106	140	30	45	75	183	343	526
15	Saptari	Province No. 2	Tilatha Koiladi Gaunpalika	5	9	14	0	0	0	0	0	0	0	0	0	0	0	0	5	9	14
15	Saptari	Province No. 2	Tirahut Gaunpalika	0	0	0			0			0			0			0	0	0	0

Primary level total enrollment in all types of Institutional school by district, Flash I_2018-019

Dist_Code	Dist_Name	Province	Local Level	Grade 1			Grade 2			Grade 3			Grade 4			Grade 5			Grade 1-5		
				Girls	Boys	Total	Girls	Boys	Total	Girls	Boys	Total	Girls	Boys	Total	Girls	Boys	Total	Girls	Boys	Total
15	Saptari	Province No. 2	Walan Bihul Gaunpalika	0	0	0			0			0			0			0	0	0	
15 Total	Saptari	Province No. 2		385	666	1051	291	684	975	276	510	786	232	579	811	225	508	733	1409	2947	4356
16	Siraha	Province No. 2	Arnama Rural Municipality	64	96	160	21	61	82	33	43	76	7	9	16	0	0	0	125	209	334
16	Siraha	Province No. 2	Aurahi Rural Municipality	35	62	97	33	70	103	41	62	103	15	59	74	0	0	0	124	253	377
16	Siraha	Province No. 2	Bariyarpatti Rural Municipality	78	161	239	98	363	461	47	114	161	36	140	176	3	7	10	262	785	1047
16	Siraha	Province No. 2	Bhagawanpur Rural Municipality	36	135	171	28	95	123	25	106	131	17	55	72	12	46	58	118	437	555
16	Siraha	Province No. 2	Bishnupur Rural Municipality	136	237	373	82	188	270	91	164	255	44	108	152	43	106	149	396	803	1199
16	Siraha	Province No. 2	Dhangadhimai Municipality	388	744	1132	301	540	841	262	471	733	267	505	772	250	514	764	1468	2774	4242
16	Siraha	Province No. 2	Golbazar Municipality	418	788	1206	386	842	1228	399	970	1369	265	575	840	257	602	859	1725	3777	5502
16	Siraha	Province No. 2	Kalyanpur Municipality	207	430	637	131	285	416	101	258	359	83	199	282	53	131	184	575	1303	1878
16	Siraha	Province No. 2	Karjanha Municipality	258	538	796	209	470	679	211	402	613	151	261	412	114	235	349	943	1906	2849
16	Siraha	Province No. 2	Lahan Municipality	674	1579	2253	670	1768	2438	677	1699	2376	540	1437	1977	486	1410	1896	3047	7893	10940
16	Siraha	Province No. 2	Laxmipur Patari Rural Municipality	81	207	288	76	219	295	64	176	240	20	85	105	12	41	53	253	728	981
16	Siraha	Province No. 2	Mirchaiya Municipality	506	1037	1543	492	925	1417	366	856	1222	318	776	1094	286	720	1006	1968	4314	6282
16	Siraha	Province No. 2	Naraha Rural Municipality	40	118	158	40	84	124	50	102	152	31	80	111	24	107	131	185	491	676
16	Siraha	Province No. 2	Navarajpur Rural Municipality	32	63	95	23	47	70	18	54	72	16	33	49	8	33	41	97	230	327
16	Siraha	Province No. 2	Sakhuwanankarkatti Rural Municipality	5	23	28	3	22	25	8	12	20	5	11	16	3	12	15	24	80	104
16	Siraha	Province No. 2	Siraha Municipality	648	1354	2002	544	1152	1696	412	985	1397	350	850	1200	308	639	947	2262	4980	7242
16	Siraha	Province No. 2	Sukhipur Municipality	160	328	488	152	249	401	126	264	390	54	142	196	35	84	119	527	1067	1594
16 Total	Siraha	Province No. 2		3766	7900	11666	3289	7380	10669	2931	6738	9669	2219	5325	7544	1894	4687	6581	14099	32030	46129
17	Dhanusha	Province No. 2	Aurahi Gaunpalika	0	0	0			0			0			0			0	0	0	
17	Dhanusha	Province No. 2	Bateswor Gaunpalika	76	161	237	61	104	165	55	86	141	47	57	104	22	51	73	261	459	720
17	Dhanusha	Province No. 2	Bidehi Nagarpalika	0	0	0			0			0			0			0	0	0	
17	Dhanusha	Province No. 2	Chhreshwornath Nagarpalika	74	121	195	45	86	131	34	83	117	19	37	56	26	33	59	198	360	558
17	Dhanusha	Province No. 2	Dhanauji Gaunpalika	0	0	0			0			0			0			0	0	0	
17	Dhanusha	Province No. 2	Dhanusadham Nagarpalika	157	176	333	134	143	277	91	154	245	119	150	269	77	132	209	578	755	1333
17	Dhanusha	Province No. 2	Ganeshman Chamath Nagarpalika	79	151	230	77	157	234	65	108	173	49	143	192	39	103	142	309	662	971
17	Dhanusha	Province No. 2	Hansapur Nagarpalika	0	0	0			0			0			0			0	0	0	
17	Dhanusha	Province No. 2	Janaknandini Gaunpalika	61	72	133	58	70	128	26	76	102	34	62	96	25	57	82	204	337	541
17	Dhanusha	Province No. 2	Janakpur Upamahanagarpalika	542	1140	1682	566	1196	1762	588	1207	1795	558	1184	1742	589	1202	1791	2843	5929	8772
17	Dhanusha	Province No. 2	Kamala Nagarpalika	40	87	127	27	55	82	23	66	89	25	43	68	24	31	55	139	282	421
17	Dhanusha	Province No. 2	Laxminiya Gaunpalika	17	39	56	32	40	72	21	42	63	46	62	108	13	27	40	129	210	339
17	Dhanusha	Province No. 2	Mithila Bihari Gaunpalika	9	17	26	10	11	21	15	14	29	5	12	17	7	11	18	46	65	111
17	Dhanusha	Province No. 2	Mithila Nagarpalika	245	379	624	235	335	570	228	346	574	211	367	578	155	259	414	1074	1686	2760
17	Dhanusha	Province No. 2	Mukhiyapatti Musaharniya Gaunpalika	0	0	0			0			0			0			0	0	0	
17	Dhanusha	Province No. 2	Nagarain Nagarpalika	33	44	77	28	40	68	27	39	66	32	32	64	20	20	40	140	175	315
17	Dhanusha	Province No. 2	Sabaila Nagarpalika	29	35	64	23	37	60	17	31	48	15	14	29	8	14	22	92	131	223

Primary level total enrollment in all types of Institutional school by district, Flash I_2018-019

Dist_Code	Dist_Name	Province	Local Level	Grade 1			Grade 2			Grade 3			Grade 4			Grade 5			Grade 1-5		
				Girls	Boys	Total	Girls	Boys	Total	Girls	Boys	Total	Girls	Boys	Total	Girls	Boys	Total	Girls	Boys	Total
17	Dhanusha	Province No. 2	Sahidnagar Nagarpalika	174	239	413	130	223	353	95	216	311	55	109	164	19	52	71	473	839	1312
17 Total	Dhanusha	Province No. 2		1536	2661	4197	1426	2497	3923	1285	2468	3753	1215	2272	3487	1024	1992	3016	6486	11890	18376
18	Mahottari	Province No. 2	Aurahi Nagarpalika	17	33	50	49	102	151	34	74	108	17	51	68	30	58	88	147	318	465
18	Mahottari	Province No. 2	Balwa Nagarpalika	41	55	96	20	71	91	21	38	59	27	44	71	12	30	42	121	238	359
18	Mahottari	Province No. 2	Bardibas Nagarpalika	186	310	496	208	322	530	218	348	566	136	208	344	154	198	352	902	1386	2288
18	Mahottari	Province No. 2	Bhangaha Nagarpalika	28	50	78	48	91	139	36	68	104	7	18	25	0	0	0	119	227	346
18	Mahottari	Province No. 2	Ekdanra Gaunpalika	0	0	0			0			0			0			0	0	0	0
18	Mahottari	Province No. 2	Gaushala Nagarpalika	98	176	274	82	166	248	92	142	234	68	121	189	64	128	192	404	733	1137
18	Mahottari	Province No. 2	Jaleswor Nagarpalika	211	450	661	159	405	564	165	398	563	112	279	391	107	209	316	754	1741	2495
18	Mahottari	Province No. 2	Loharpatti Nagarpalika	46	93	139	41	73	114	43	79	122	3	28	31	2	5	7	135	278	413
18	Mahottari	Province No. 2	Mahottari Gaunpalika	0	0	0			0			0			0			0	0	0	0
18	Mahottari	Province No. 2	Manra Sisawa Nagarpalika	8	13	21	7	27	34	12	20	32	0	0	0	0	0	0	27	60	87
18	Mahottari	Province No. 2	Matihani Nagarpalika	0	0	0			0			0			0			0	0	0	0
18	Mahottari	Province No. 2	Pipra Gaunpalika	124	181	305	86	166	252	75	125	200	49	132	181	18	45	63	352	649	1001
18	Mahottari	Province No. 2	Ramgopalpur Nagarpalika	7	16	23	11	8	19	7	6	13	0	0	0	0	0	0	25	30	55
18	Mahottari	Province No. 2	Samsi Gaunpalika	0	0	0			0			0			0			0	0	0	0
18	Mahottari	Province No. 2	Sonama Gaunpalika	0	0	0			0			0			0			0	0	0	0
18 Total	Mahottari	Province No. 2		766	1377	2143	711	1431	2142	703	1298	2001	419	881	1300	387	673	1060	2986	5660	8646
19	Sarlahi	Province No. 2	Bagmati Nagarpalika	118	130	248	89	139	228	94	119	213	92	137	229	75	107	182	468	632	1100
19	Sarlahi	Province No. 2	Balara Nagarpalika	0	0	0			0			0			0			0	0	0	0
19	Sarlahi	Province No. 2	Barahathawa Nagarpalika	50	69	119	39	57	96	37	65	102	35	68	103	28	63	91	189	322	511
19	Sarlahi	Province No. 2	Basbariya Gaunpalika	0	0	0			0			0			0			0	0	0	0
19	Sarlahi	Province No. 2	Bishnu Gaunpalika	0	0	0			0			0			0			0	0	0	0
19	Sarlahi	Province No. 2	Brahmapuri Gaunpalika	1	0	1	0		0	0		0	0		0	0		0	1	0	1
19	Sarlahi	Province No. 2	Chakraghatta Gaunpalika	0	0	0			0			0			0			0	0	0	0
19	Sarlahi	Province No. 2	Chandranagar Gaunpalika	0	0	0			0			0			0			0	0	0	0
19	Sarlahi	Province No. 2	Dhankaul Gaunpalika	0	0	0			0			0			0			0	0	0	0
19	Sarlahi	Province No. 2	Godaita Nagarpalika	0	0	0			0			0			0			0	0	0	0
19	Sarlahi	Province No. 2	Haripur Nagarpalika	0	0	0			0			0			0			0	0	0	0
19	Sarlahi	Province No. 2	Haripurwa Nagarpalika	0	0	0			0			0			0			0	0	0	0
19	Sarlahi	Province No. 2	Hariwan Nagarpalika	23	44	67	49	76	125	45	65	110	29	57	86	53	71	124	199	313	512
19	Sarlahi	Province No. 2	Ishworpur Nagarpalika	59	128	187	62	159	221	88	123	211	77	137	214	70	133	203	356	680	1036
19	Sarlahi	Province No. 2	Kabilasi Nagarpalika	0	0	0			0			0			0			0	0	0	0
19	Sarlahi	Province No. 2	Kaudena Gaunpalika	0	0	0			0			0			0			0	0	0	0
19	Sarlahi	Province No. 2	Lalbandi Nagarpalika	185	315	500	230	298	528	231	324	555	169	301	470	146	265	411	961	1503	2464
19	Sarlahi	Province No. 2	Malangawa Nagarpalika	62	141	203	58	165	223	103	203	306	89	158	247	92	167	259	404	834	1238
19	Sarlahi	Province No. 2	Parsa Gaunpalika	0	0	0			0			0			0			0	0	0	0

Primary level total enrollment in all types of Institutional school by district, Flash I_2018-019

Dist_Code	Dist_Name	Province	Local Level	Grade 1			Grade 2			Grade 3			Grade 4			Grade 5			Grade 1-5		
				Girls	Boys	Total	Girls	Boys	Total	Girls	Boys	Total	Girls	Boys	Total	Girls	Boys	Total	Girls	Boys	Total
19	Sarlahi	Province No. 2	Ramnagar Gaunpalika	0	0	0			0			0			0			0	0	0	
19 Total	Sarlahi	Province No. 2		498	827	1325	527	894	1421	598	899	1497	491	858	1349	464	806	1270	2578	4284	6862
20	Sindhuli	Province No. 3	Dudhouli Nagarpalika	62	122	184	72	88	160	62	90	152	51	95	146	38	61	99	285	456	741
20	Sindhuli	Province No. 3	Ghanglekh Gaunpalika	4	7	11	3	6	9	1	6	7	1	6	7	0	0	0	9	25	34
20	Sindhuli	Province No. 3	Golanjor Gaunpalika	30	50	80	23	26	49	21	24	45	28	25	53	12	25	37	114	150	264
20	Sindhuli	Province No. 3	Hariharpurgadhi Gaunpalika	7	11	18	8	7	15	0	8	8	0	0	0	0	0	0	15	26	41
20	Sindhuli	Province No. 3	Kalamamai Nagarpalika	373	553	926	371	544	915	333	513	846	320	537	857	303	506	809	1700	2653	4353
20	Sindhuli	Province No. 3	Marin Gaunpalika	25	32	57	27	17	44	14	35	49	14	24	38	9	21	30	89	129	218
20	Sindhuli	Province No. 3	Phikkal Gaunpalika	0	0	0			0			0		0				0	0	0	
20	Sindhuli	Province No. 3	Sunkoshi Gaunpalika	39	50	89	10	8	18	10	18	28	8	5	13	0	0	0	67	81	148
20	Sindhuli	Province No. 3	Tinpatan Gaunpalika	57	87	144	93	117	210	52	105	157	34	49	83	27	30	57	263	388	651
20 Total	Sindhuli	Province No. 3		597	912	1509	607	813	1420	493	799	1292	456	741	1197	389	643	1032	2542	3908	6450
21	Ramechhap	Province No. 3	Doramba Gaunpalika	0	0	0			0			0		0				0	0	0	
21	Ramechhap	Province No. 3	Gokulganga Gaunpalika	0	0	0			0			0		0				0	0	0	
21	Ramechhap	Province No. 3	Khadadevi Gaunpalika	13	13	26	6	6	12	9	10	19	3	8	11	2	8	10	33	45	78
21	Ramechhap	Province No. 3	Likhu Gaunpalika	0	0	0			0			0		0				0	0	0	
21	Ramechhap	Province No. 3	Manthali Nagarpalika	107	118	225	92	127	219	99	144	243	109	143	252	89	107	196	496	639	1135
21	Ramechhap	Province No. 3	Ramechhap Nagarpalika	27	38	65	23	23	46	21	21	42	26	26	52	11	14	25	108	122	230
21	Ramechhap	Province No. 3	Sunapati Gaunpalika	0	0	0			0			0		0				0	0	0	
21	Ramechhap	Province No. 3	Umakunda Gaunpalika	6	0	6	19	17	36	10	22	32	16	14	30	14	15	29	65	68	133
21 Total	Ramechhap	Province No. 3		153	169	322	140	173	313	139	197	336	154	191	345	116	144	260	702	874	1576
22	Dolakha	Province No. 3	Baiteshwor Gaunpalika	32	45	77	35	34	69	39	33	72	24	27	51	20	36	56	150	175	325
22	Dolakha	Province No. 3	Bhimeshwor Nagarpalika	153	237	390	124	183	307	135	170	305	135	164	299	121	177	298	668	931	1599
22	Dolakha	Province No. 3	Bigu Gaunpalika	0	0	0			0			0		0				0	0	0	
22	Dolakha	Province No. 3	Gaurishankar Gaunpalika	0	0	0			0			0		0				0	0	0	
22	Dolakha	Province No. 3	Jiri Nagarpalika	57	101	158	45	81	126	65	80	145	39	69	108	58	69	127	264	400	664
22	Dolakha	Province No. 3	Kalinchok Gaunpalika	0	0	0			0			0		0				0	0	0	
22	Dolakha	Province No. 3	Melung Gaunpalika	0	0	0			0			0		0				0	0	0	
22	Dolakha	Province No. 3	Sailung Gaunpalika	0	0	0			0			0		0				0	0	0	

Primary level total enrollment in all types of Institutional school by district, Flash I_2018-019

Dist_Code	Dist_Name	Province	Local Level	Grade 1			Grade 2			Grade 3			Grade 4			Grade 5			Grade 1-5		
				Girls	Boys	Total	Girls	Boys	Total	Girls	Boys	Total	Girls	Boys	Total	Girls	Boys	Total	Girls	Boys	Total
22	Dolakha	Province No. 3	Tamakoshi Gaunpalika	17	27	44	30	52	82	29	43	72	23	29	52	15	21	36	114	172	286
22 Total	Dolakha	Province No. 3		259	410	669	234	350	584	268	326	594	221	289	510	214	303	517	1196	1678	2874
23	Sindhupalchok	Province No. 3	Balefi Gaunpalika	35	23	58	21	37	58	21	26	47	19	24	43	11	18	29	107	128	235
23	Sindhupalchok	Province No. 3	Barhabise Nagarpalika	66	96	162	50	96	146	38	66	104	57	59	116	46	67	113	257	384	641
23	Sindhupalchok	Province No. 3	Bhotekoshi Gaunpalika	0	0	0			0			0			0			0	0	0	
23	Sindhupalchok	Province No. 3	Chautara Sangachokgadhi Nagarpalika	0	0	0			0			0			0			0	0	0	
23	Sindhupalchok	Province No. 3	Helambu Gaunpalika	29	49	78	31	47	78	20	29	49	20	31	51	20	32	52	120	188	308
23	Sindhupalchok	Province No. 3	Indrawoti Gaunpalika	0	0	0			0			0			0			0	0	0	
23	Sindhupalchok	Province No. 3	Jugal Gaunpalika	0	0	0			0			0			0			0	0	0	
23	Sindhupalchok	Province No. 3	Lisankhu Pakhar Gaunpalika	22	17	39	12	15	27	10	12	22	9	17	26	4	10	14	57	71	128
23	Sindhupalchok	Province No. 3	Melamchi Nagarpalika	48	70	118	52	64	116	44	65	109	35	51	86	43	72	115	222	322	544
23	Sindhupalchok	Province No. 3	Panchpokhari Thangpal Gaunpalika	16	27	43	14	21	35	16	17	33	1	4	5	0	0	0	47	69	116
23	Sindhupalchok	Province No. 3	Sunkoshi Gaunpalika	39	50	89	10	8	18	10	18	28	8	5	13	0	0	0	67	81	148
23	Sindhupalchok	Province No. 3	Tripurasundari Gaunpalika	63	70	133	35	77	112	50	83	133	40	68	108	26	35	61	214	333	547
23 Total	Sindhupalchok	Province No. 3		318	402	720	225	365	590	209	316	525	189	259	448	150	234	384	1091	1576	2667
24	Kavrepalanchok	Province No. 3	Banepa Nagarpalika	262	383	645	303	391	694	285	405	690	276	353	629	270	439	709	1396	1971	3367
24	Kavrepalanchok	Province No. 3	Bethanchowk Gaunpalika	17	32	49	19	23	42	10	11	21	11	14	25	7	13	20	64	93	157
24	Kavrepalanchok	Province No. 3	Bhumlu Gaunpalika	0	0	0			0			0			0			0	0	0	
24	Kavrepalanchok	Province No. 3	Chaurideurali Gaunpalika	0	0	0			0			0			0			0	0	0	
24	Kavrepalanchok	Province No. 3	Dhulikhel Nagarpalika	135	168	303	123	187	310	111	182	293	109	162	271	122	131	253	600	830	1430
24	Kavrepalanchok	Province No. 3	Khanikhola Gaunpalika	0	0	0			0			0			0			0	0	0	
24	Kavrepalanchok	Province No. 3	Mahabharat Gaunpalika	0	0	0			0			0			0			0	0	0	
24	Kavrepalanchok	Province No. 3	Mandandeupur Nagarpalika	60	100	160	61	86	147	42	74	116	44	94	138	38	58	96	245	412	657
24	Kavrepalanchok	Province No. 3	Namobuddha Nagarpalika	27	28	55	20	25	45	15	25	40	20	22	42	8	20	28	90	120	210
24	Kavrepalanchok	Province No. 3	Panauti Nagarpalika	172	232	404	170	268	438	211	264	475	173	266	439	206	243	449	932	1273	2205
24	Kavrepalanchok	Province No. 3	Panchkhal Nagarpalika	17	18	35	10	16	26	9	23	32	15	17	32	11	11	22	62	85	147
24	Kavrepalanchok	Province No. 3	Roshi Gaunpalika	0	0	0			0			0			0			0	0	0	
24	Kavrepalanchok	Province No. 3	Temal Gaunpalika	0	0	0			0			0			0			0	0	0	
24 Total	Kavrepalanchok	Province No. 3		690	961	1651	706	996	1702	683	984	1667	648	928	1576	662	915	1577	3389	4784	8173
25	Lalitpur	Province No. 3	Bagmati Gaunpalika	0	0	0			0			0			0			0	0	0	
25	Lalitpur	Province No. 3	Godawari Nagarpalika	540	783	1323	669	874	1543	632	818	1450	641	734	1375	576	737	1313	3058	3946	7004
25	Lalitpur	Province No. 3	Konjyosom Gaunpalika	0	0	0			0			0			0			0	0	0	
25	Lalitpur	Province No. 3	Lalitpur Mahanagarpalika	2173	2547	4720	2191	2643	4834	2187	2670	4857	2200	2623	4823	2339	2802	5141	11090	13285	24375
25	Lalitpur	Province No. 3	Mahalaxmi Nagarpalika	28	46	74	29	35	64	22	32	54	25	29	54	15	19	34	119	161	280

Primary level total enrollment in all types of Institutional school by district, Flash I_2018-019

Dist_Code	Dist_Name	Province	Local Level	Grade 1			Grade 2			Grade 3			Grade 4			Grade 5			Grade 1-5		
				Girls	Boys	Total	Girls	Boys	Total	Girls	Boys	Total	Girls	Boys	Total	Girls	Boys	Total	Girls	Boys	Total
25	Lalitpur	Province No. 3	Mahankal Gaunpalika	0	0	0	0	0	0	0	0	0	0	0	0	0	0	0	0	0	0
25 Total	Lalitpur	Province No. 3		2741	3376	6117	2889	3552	6441	2841	3520	6361	2866	3386	6252	2930	3558	6488	14267	17392	31659
26	Bhaktapur	Province No. 3	Bhaktapur Nagarpalika	718	1069	1787	790	1077	1867	783	1120	1903	761	1048	1809	785	1022	1807	3837	5336	9173
26	Bhaktapur	Province No. 3	Chagunarayan Nagarpalika	175	241	416	149	215	364	151	208	359	164	225	389	191	223	414	830	1112	1942
26	Bhaktapur	Province No. 3	Madhapur Thimi Nagarpalika	694	949	1643	726	971	1697	705	997	1702	662	960	1622	649	825	1474	3436	4702	8138
26	Bhaktapur	Province No. 3	Suryabinayak Nagarpalika	650	779	1429	659	823	1482	580	754	1334	535	726	1261	514	656	1170	2938	3738	6676
26 Total	Bhaktapur	Province No. 3		2237	3038	5275	2324	3086	5410	2219	3079	5298	2122	2959	5081	2139	2726	4865	11041	14888	25929
27	Kathmandu	Province No. 3	Budhanilkatha Nagarpalika	1245	1669	2914	1112	1535	2647	1215	1412	2627	1059	1390	2449	1087	1423	2510	5718	7429	13147
27	Kathmandu	Province No. 3	Chandragiri Nagarpalika	654	1103	1757	782	1074	1856	830	1138	1968	695	961	1656	674	935	1609	3635	5211	8846
27	Kathmandu	Province No. 3	Dakshinkali Nagarpalika	89	118	207	108	137	245	89	126	215	92	127	219	112	110	222	490	618	1108
27	Kathmandu	Province No. 3	Gokarneshwor Nagarpalika	1304	1581	2885	1292	1564	2856	1171	1495	2666	1066	1365	2431	1104	1291	2395	5937	7296	13233
27	Kathmandu	Province No. 3	Kageshwori Manahara Nagarpalika	784	1142	1926	767	1128	1895	871	1156	2027	712	1066	1778	759	976	1735	3893	5468	9361
27	Kathmandu	Province No. 3	Kathmandu Mahanagarpalika	5383	7056	12439	5502	7069	12571	5340	6919	12259	5219	6783	12002	5155	6695	11850	26599	34522	61121
27	Kathmandu	Province No. 3	Kirtipur Nagarpalika	405	538	943	296	455	751	379	563	942	369	555	924	376	533	909	1825	2644	4469
27	Kathmandu	Province No. 3	Nagarjun Nagarpalika	434	622	1056	502	668	1170	511	560	1071	515	585	1100	417	522	939	2379	2957	5336
27	Kathmandu	Province No. 3	Shankharapur Nagarpalika	109	149	258	105	170	275	121	133	254	114	147	261	113	147	260	562	746	1308
27	Kathmandu	Province No. 3	Tarkeshwor Nagarpalika	930	1403	2333	938	1232	2170	859	1162	2021	798	1013	1811	703	1014	1717	4228	5824	10052
27	Kathmandu	Province No. 3	Tokha Nagarpalika	918	1264	2182	1022	1332	2354	940	1243	2183	901	1197	2098	937	1256	2193	4718	6292	11010
27 Total	Kathmandu	Province No. 3		12255	16645	28900	12426	16364	28790	12326	15907	28233	11540	15189	26729	11437	14902	26339	59984	79007	138991
28	Nuwakot	Province No. 3	Belkotgadhi Nagarpalika	10	7	17	6	14	20	9	12	21	18	10	28	14	18	32	57	61	118
28	Nuwakot	Province No. 3	Bidur Nagarpalika	136	163	299	129	226	355	155	153	308	136	194	330	137	158	295	693	894	1587
28	Nuwakot	Province No. 3	Dupcheshwar Gaunpalika	0	0	0			0			0			0			0	0	0	0
28	Nuwakot	Province No. 3	Kakani Gaunpalika	0	0	0			0			0			0			0	0	0	0
28	Nuwakot	Province No. 3	Kispang Gaunpalika	0	0	0			0			0			0			0	0	0	0
28	Nuwakot	Province No. 3	Likhu Gaunpalika	0	0	0			0			0			0			0	0	0	0
28	Nuwakot	Province No. 3	Meghang Gaunpalika	9	15	24	11	16	27	11	11	22	10	12	22	9	19	28	50	73	123
28	Nuwakot	Province No. 3	Panchakanya Gaunpalika	0	0	0			0			0			0			0	0	0	0
28	Nuwakot	Province No. 3	Shivapuri Gaunpalika	0	0	0			0			0			0			0	0	0	0
28	Nuwakot	Province No. 3	Suryagadhi Gaunpalika	15	35	50	17	30	47	12	16	28	10	13	23	9	9	18	63	103	166
28	Nuwakot	Province No. 3	Tadi Gaunpalika	0	0	0			0			0			0			0	0	0	0
28	Nuwakot	Province No. 3	Tarkeshwar Gaunpalika	0	0	0			0			0			0			0	0	0	0
28 Total	Nuwakot	Province No. 3		170	220	390	163	286	449	187	192	379	174	229	403	169	204	373	863	1131	1994
29	Rasuwa	Province No. 3	Gosaikunda Gaunpalika	47	56	103	40	69	109	33	29	62	27	43	70	36	34	70	183	231	414
29	Rasuwa	Province No. 3	Kalika Gaunpalika	50	66	116	43	51	94	37	53	90	32	54	86	34	32	66	196	256	452
29	Rasuwa	Province No. 3	Naukunda Gaunpalika	0	0	0			0			0			0			0	0	0	0
29	Rasuwa	Province No. 3	Parbatikunda Gaunpalika	0	0	0			0			0			0			0	0	0	0

Primary level total enrollment in all types of Institutional school by district, Flash I_2018-019

Dist_Code	Dist_Name	Province	Local Level	Grade 1			Grade 2			Grade 3			Grade 4			Grade 5			Grade 1-5		
				Girls	Boys	Total	Girls	Boys	Total	Girls	Boys	Total	Girls	Boys	Total	Girls	Boys	Total	Girls	Boys	Total
29	Rasuwa	Province No. 3	Uttargaya Gaunpalika	13	19	32	15	13	28	12	22	34	9	15	24	7	9	16	56	78	134
29 Total	Rasuwa	Province No. 3		110	141	251	98	133	231	82	104	186	68	112	180	77	75	152	435	565	1000
30	Dhading	Province No. 3	Benighat Rorang Gaunpalika	41	71	112	10	18	28	6	19	25	6	14	20	7	12	19	70	134	204
30	Dhading	Province No. 3	Dhunibesi Nagarpalika	106	149	255	105	126	231	95	110	205	73	102	175	69	85	154	448	572	1020
30	Dhading	Province No. 3	Gajuri Gaunpalika	0	0	0			0			0			0			0	0	0	0
30	Dhading	Province No. 3	Galchi Gaunpalika	70	102	172	52	107	159	74	89	163	43	67	110	59	85	144	298	450	748
30	Dhading	Province No. 3	Gangjamuna Gaunpalika	0	0	0			0			0			0			0	0	0	0
30	Dhading	Province No. 3	Jwalamukhi Gaunpalika	0	0	0			0			0			0			0	0	0	0
30	Dhading	Province No. 3	Khaniyabash Gaunpalika	0	0	0			0			0			0			0	0	0	0
30	Dhading	Province No. 3	Netrawati Gaunpalika	0	0	0			0			0			0			0	0	0	0
30	Dhading	Province No. 3	Nilkantha Nagarpalika	33	39	72	65	55	120	37	27	64	41	35	76	46	32	78	222	188	410
30	Dhading	Province No. 3	Rubi Valley Gaunpalika	0	0	0			0			0			0			0	0	0	0
30	Dhading	Province No. 3	Siddhalek Gaunpalika	6	6	12	5	11	16	5	8	13	2	6	8	5	4	9	23	35	58
30	Dhading	Province No. 3	Thakre Gaunpalika	0	0	0			0			0			0			0	0	0	0
30	Dhading	Province No. 3	Tripurasundari Gaunpalika	63	70	133	35	77	112	50	83	133	40	68	108	26	35	61	214	333	547
30 Total	Dhading	Province No. 3		319	437	756	272	394	666	267	336	603	205	292	497	212	253	465	1275	1712	2987
31	Makwanpur	Province No. 3	Bagmati Gaunpalika	0	0	0			0			0			0			0	0	0	0
31	Makwanpur	Province No. 3	Bakaiya Gaunpalika	0	0	0			0			0			0			0	0	0	0
31	Makwanpur	Province No. 3	Bhimphedi Gaunpalika	0	0	0			0			0			0			0	0	0	0
31	Makwanpur	Province No. 3	Hetauda Upamahanagarpalika	247	424	671	222	300	522	227	346	573	210	264	474	178	245	423	1084	1579	2663
31	Makwanpur	Province No. 3	Indrasarowar Gaunpalika	6	4	10	5	6	11	0	0	0	0	0	0	0	0	0	11	10	21
31	Makwanpur	Province No. 3	Kailash Gaunpalika	0	0	0			0			0			0			0	0	0	0
31	Makwanpur	Province No. 3	Makawanpurgadhi Gaunpalika	0	0	0			0			0			0			0	0	0	0
31	Makwanpur	Province No. 3	Manahari Gaunpalika	0	0	0			0			0			0			0	0	0	0
31	Makwanpur	Province No. 3	Raksirang Gaunpalika	0	0	0			0			0			0			0	0	0	0
31	Makwanpur	Province No. 3	Thaha Nagarpalika	26	44	70	15	19	34	27	19	46	25	24	49	12	15	27	105	121	226

Primary level total enrollment in all types of Institutional school by district, Flash I_2018-019

Dist_Code	Dist_Name	Province	Local Level	Grade 1			Grade 2			Grade 3			Grade 4			Grade 5			Grade 1-5		
				Girls	Boys	Total	Girls	Boys	Total	Girls	Boys	Total	Girls	Boys	Total	Girls	Boys	Total	Girls	Boys	Total
31 Total	Makwanpur	Province No. 3		279	472	751	242	325	567	254	365	619	235	288	523	190	260	450	1200	1710	2910
32	Rautahat	Province No. 2	Baudhimai Nagarpalika	0	0	0			0			0			0			0	0	0	0
32	Rautahat	Province No. 2	Birdaban Nagarpalika	0	0	0			0			0			0			0	0	0	0
32	Rautahat	Province No. 2	Chandrapur Nagarpalika	0	0	0			0			0			0			0	0	0	0
32	Rautahat	Province No. 2	Debahi Gonahi Nagarpalika	0	0	0			0			0			0			0	0	0	0
32	Rautahat	Province No. 2	Durga Bhagawati Gaunpalika	0	0	0			0			0			0			0	0	0	0
32	Rautahat	Province No. 2	Gadhimai Nagarpalika	0	0	0			0			0			0			0	0	0	0
32	Rautahat	Province No. 2	Garuda Nagarpalika	0	0	0			0			0			0			0	0	0	0
32	Rautahat	Province No. 2	Gaur Nagarpalika	0	0	0			0			0			0			0	0	0	0
32	Rautahat	Province No. 2	Gujara Nagarpalika	0	0	0			0			0			0			0	0	0	0
32	Rautahat	Province No. 2	Ishanath Nagarpalika	0	0	0			0			0			0			0	0	0	0
32	Rautahat	Province No. 2	Katahariya Nagarpalika	0	0	0			0			0			0			0	0	0	0
32	Rautahat	Province No. 2	Madav Narayan Nagarpalika	0	0	0			0			0			0			0	0	0	0
32	Rautahat	Province No. 2	Maulapur Nagarpalika	0	0	0			0			0			0			0	0	0	0
32	Rautahat	Province No. 2	Paroha Nagarpalika	0	0	0			0			0			0			0	0	0	0
32	Rautahat	Province No. 2	Phatuwa Bijayapur Nagarpalika	0	0	0			0			0			0			0	0	0	0
32	Rautahat	Province No. 2	Rajdevi Nagarpalika	0	0	0			0			0			0			0	0	0	0
32	Rautahat	Province No. 2	Rajpur Nagarpalika	0	0	0			0			0			0			0	0	0	0
32	Rautahat	Province No. 2	Yamunamai Gaunpalika	0	0	0			0			0			0			0	0	0	0
32 Total	Rautahat	Province No. 2		0	0	0	0	0	0	0	0	0	0	0	0	0	0	0	0	0	0
33	Bara	Province No. 2	Adarsh Kotwal Gaunpalika	0	0	0			0			0			0			0	0	0	0
33	Bara	Province No. 2	Baragadi Gaunpalika	0	0	0			0			0			0			0	0	0	0
33	Bara	Province No. 2	Bishrampur Gaunpalika	0	0	0			0			0			0			0	0	0	0
33	Bara	Province No. 2	Devtal Gaunpalika	0	0	0			0			0			0			0	0	0	0
33	Bara	Province No. 2	Jitpur Simara Upamahanagarpalika	251	392	643	217	324	541	197	245	442	181	258	439	162	245	407	1008	1464	2472
33	Bara	Province No. 2	Kalaiya Upamahanagarpalika	40	94	134	24	58	82	26	71	97	27	52	79	42	69	111	159	344	503
33	Bara	Province No. 2	Karaiyamai Gaunpalika	10	33	43	20	32	52	16	24	40	15	30	45	13	15	28	74	134	208
33	Bara	Province No. 2	Kolhabi Nagarpalika	0	0	0			0			0			0			0	0	0	0
33	Bara	Province No. 2	Mahagadhimai Nagarpalika	0	0	0			0			0			0			0	0	0	0
33	Bara	Province No. 2	Nijgadh Nagarpalika	0	0	0			0			0			0			0	0	0	0
33	Bara	Province No. 2	Pacharauta Nagarpalika	0	0	0			0			0			0			0	0	0	0
33	Bara	Province No. 2	Parwanipur Gaunpalika	0	0	0			0			0			0			0	0	0	0
33	Bara	Province No. 2	Pheta Gaunpalika	0	0	0			0			0			0			0	0	0	0
33	Bara	Province No. 2	Prasauni Gaunpalika	0	0	0			0			0			0			0	0	0	0
33	Bara	Province No. 2	Simroungadh Nagarpalika	0	0	0			0			0			0			0	0	0	0

Primary level total enrollment in all types of Institutional school by district, Flash I_2018-019

Dist_Code	Dist_Name	Province	Local Level	Grade 1			Grade 2			Grade 3			Grade 4			Grade 5			Grade 1-5		
				Girls	Boys	Total	Girls	Boys	Total	Girls	Boys	Total	Girls	Boys	Total	Girls	Boys	Total	Girls	Boys	Total
33	Bara	Province No. 2	Subarna Gaunpalika	0	0	0			0			0			0			0	0	0	
33 Total	Bara	Province No. 2		301	519	820	261	414	675	239	340	579	223	340	563	217	329	546	1241	1942	3183
34	Parsa	Province No. 2	Bahudarmai Nagarpalika	0	0	0			0			0			0			0	0	0	
34	Parsa	Province No. 2	Bindabasini Gaunpalika	0	0	0			0			0			0			0	0	0	
34	Parsa	Province No. 2	Birgunj Mahanagarpalika	263	435	698	205	380	585	203	375	578	191	378	569	207	341	548	1069	1909	2978
34	Parsa	Province No. 2	Chhipaharmai Gaunpalika	0	0	0			0			0			0			0	0	0	
34	Parsa	Province No. 2	Dhobini Gaunpalika	0	0	0			0			0			0			0	0	0	
34	Parsa	Province No. 2	Jaganathpur Gaunpalika	0	0	0			0			0			0			0	0	0	
34	Parsa	Province No. 2	Jira Bhawani Gaunpalika	0	0	0			0			0			0			0	0	0	
34	Parsa	Province No. 2	Kalikamai Gaunpalika	0	0	0			0			0			0			0	0	0	
34	Parsa	Province No. 2	Pakahamainpur Gaunpalika	0	0	0			0			0			0			0	0	0	
34	Parsa	Province No. 2	Parsagadi Nagarpalika	62	89	151	62	107	169	35	101	136	54	98	152	36	63	99	249	458	707
34	Parsa	Province No. 2	Paterwasugauli Gaunpalika	0	0	0			0			0			0			0	0	0	
34	Parsa	Province No. 2	Pokhariya Nagarpalika	0	0	0			0			0			0			0	0	0	
34	Parsa	Province No. 2	Sakhuwa Prasauni Gaunpalika	0	0	0			0			0			0			0	0	0	
34	Parsa	Province No. 2	Thori Gaunpalika	0	0	0			0			0			0			0	0	0	
34 Total	Parsa	Province No. 2		325	524	849	267	487	754	238	476	714	245	476	721	243	404	647	1318	2367	3685
35	Chitawan	Province No. 3	Bhratpur Mahanagarpalika	1981	3189	5170	2284	3118	5402	2187	2940	5127	1977	2951	4928	2037	2795	4832	10466	14993	25459
35	Chitawan	Province No. 3	Ichchhyakamana Gaunpalika	80	106	186	63	100	163	65	97	162	56	56	112	62	85	147	326	444	770
35	Chitawan	Province No. 3	Kalika Nagarpalika	317	480	797	193	292	485	171	275	446	135	241	376	141	226	367	957	1514	2471
35	Chitawan	Province No. 3	Khairahani Nagarpalika	270	359	629	299	430	729	332	452	784	271	409	680	295	397	692	1467	2047	3514
35	Chitawan	Province No. 3	Madi Nagarpalika	11	32	43	18	34	52	11	17	28	12	13	25	4	9	13	56	105	161
35	Chitawan	Province No. 3	Rapti Nagarpalika	240	344	584	333	447	780	295	443	738	269	347	616	194	270	464	1331	1851	3182
35	Chitawan	Province No. 3	Ratnangar Nagarpalika	577	945	1522	538	835	1373	521	768	1289	433	726	1159	469	670	1139	2538	3944	6482
35 Total	Chitawan	Province No. 3		3476	5455	8931	3728	5256	8984	3582	4992	8574	3153	4743	7896	3202	4452	7654	17141	24898	42039
36	Gorkha	Gandaki Province	Aarughat Gaunpalika	12	18	30	19	28	47	24	31	55	25	20	45	19	19	38	99	116	215
36	Gorkha	Gandaki Province	Ajirkot Gaunpalika	20	30	50	22	23	45	16	19	35	14	11	25	18	15	33	90	98	188
36	Gorkha	Gandaki Province	Bhimsen Gaunpalika	33	44	77	28	40	68	27	39	66	32	32	64	20	20	40	140	175	315
36	Gorkha	Gandaki Province	Chum Nubri Gaunpalika	0	0	0			0			0			0			0	0	0	
36	Gorkha	Gandaki Province	Dharche Gaunpalika	8	13	21	10	11	21	7	14	21	6	7	13	0	0	0	31	45	76
36	Gorkha	Gandaki Province	Gandaki Gaunpalika	0	0	0			0			0			0			0	0	0	
36	Gorkha	Gandaki Province	Gorkha Nagarpalika	332	488	820	403	500	903	321	447	768	315	438	753	302	403	705	1673	2276	3949
36	Gorkha	Gandaki Province	Palungtar Nagarpalika	72	96	168	92	136	228	88	79	167	49	82	131	62	91	153	363	484	847
36	Gorkha	Gandaki Province	Sahid Lakhani Gaunpalika	23	47	70	26	54	80	19	27	46	15	37	52	9	19	28	92	184	276
36	Gorkha	Gandaki Province	Siranchok Gaunpalika	5	7	12	5	7	12	5	8	13	0	4	4	2	4	6	17	30	47

Primary level total enrollment in all types of Institutional school by district, Flash I_2018-019

Dist_Code	Dist_Name	Province	Local Level	Grade 1			Grade 2			Grade 3			Grade 4			Grade 5			Grade 1-5		
				Girls	Boys	Total	Girls	Boys	Total	Girls	Boys	Total	Girls	Boys	Total	Girls	Boys	Total	Girls	Boys	Total
36	Gorkha	Gandaki Province	Sulikot Gaunpalika	38	65	103	29	42	71	14	25	39	24	40	64	18	27	45	123	199	322
36 Total	Gorkha	Gandaki Province		543	808	1351	634	841	1475	521	689	1210	480	671	1151	450	598	1048	2628	3607	6235
37	Lamjung	Gandaki Province	Besishahar Nagarpalika	241	361	602	291	420	711	314	318	632	302	390	692	242	413	655	1390	1902	3292
37	Lamjung	Gandaki Province	Dordi Gaunpalika	6	6	12	3	4	7	4	7	11	1	5	6	3	1	4	17	23	40
37	Lamjung	Gandaki Province	Dudhpokhari Gaunpalika	0	0	0			0			0			0			0	0	0	0
37	Lamjung	Gandaki Province	Kwholasothar Rural Municipality	0	0	0			0			0			0			0	0	0	0
37	Lamjung	Gandaki Province	MadhyaNepal Nagarpalika	89	146	235	80	111	191	90	115	205	71	73	144	72	82	154	402	527	929
37	Lamjung	Gandaki Province	Marsyangdi Gaunpalika	61	78	139	10	18	28	32	30	62	28	50	78	21	40	61	152	216	368
37	Lamjung	Gandaki Province	Rainas Nagarpalika	58	78	136	59	90	149	45	59	104	47	54	101	20	52	72	229	333	562
37	Lamjung	Gandaki Province	Sundarbazar Nagarpalika	172	242	414	179	254	433	167	214	381	150	177	327	163	181	344	831	1068	1899
37 Total	Lamjung	Gandaki Province		627	911	1538	622	897	1519	652	743	1395	599	749	1348	521	769	1290	3021	4069	7090
38	Tanahu	Gandaki Province	Abukhaireni Gaunpalika	101	155	256	138	193	331	121	151	272	112	170	282	91	117	208	563	786	1349
38	Tanahu	Gandaki Province	Bandipur Gaunpalika	106	113	219	89	152	241	99	125	224	90	118	208	88	151	239	472	659	1131
38	Tanahu	Gandaki Province	Bhanu Nagarpalika	62	85	147	48	86	134	44	50	94	65	75	140	43	54	97	262	350	612
38	Tanahu	Gandaki Province	Bhimad Nagarpalika	86	129	215	100	136	236	92	109	201	79	139	218	81	104	185	438	617	1055
38	Tanahu	Gandaki Province	Byas Nagarpalika	474	711	1185	375	554	929	375	534	909	370	466	836	330	461	791	1924	2726	4650
38	Tanahu	Gandaki Province	Devghat Gaunpalika	17	30	47	23	33	56	17	34	51	18	23	41	9	18	27	84	138	222
38	Tanahu	Gandaki Province	Ghiring Gaunpalika	22	22	44	17	18	35	18	16	34	11	21	32	9	7	16	77	84	161
38	Tanahu	Gandaki Province	Myagde Gaunpalika	42	47	89	11	53	64	27	43	70	23	35	58	26	33	59	129	211	340
38	Tanahu	Gandaki Province	Rhishing Gaunpalika	0	0	0			0			0			0			0	0	0	0
38	Tanahu	Gandaki Province	Shuklagandaki Nagarpalika	201	303	504	249	345	594	252	344	596	253	344	597	250	341	591	1205	1677	2882
38 Total	Tanahu	Gandaki Province		1111	1595	2706	1050	1570	2620	1045	1406	2451	1021	1391	2412	927	1286	2213	5154	7248	12402
39	Syangja	Gandaki Province	Aandhikhola Gaunpalika	17	30	47	18	41	59	23	35	58	29	29	58	20	34	54	107	169	276
39	Syangja	Gandaki Province	Arjunchaupari Gaunpalika	17	39	56	36	45	81	32	30	62	20	36	56	23	32	55	128	182	310
39	Syangja	Gandaki Province	Bhirkot Nagarpalika	86	129	215	100	136	236	92	109	201	79	139	218	81	104	185	438	617	1055
39	Syangja	Gandaki Province	Biruwa Gaunpalika	15	19	34	24	31	55	20	12	32	12	31	43	19	23	42	90	116	206
39	Syangja	Gandaki Province	Chapakot Nagarpalika	62	77	139	50	71	121	55	82	137	49	65	114	32	43	75	248	338	586
39	Syangja	Gandaki Province	Galyang Nagarpalika	104	155	259	99	141	240	102	129	231	96	137	233	91	155	246	492	717	1209
39	Syangja	Gandaki Province	Harinas Gaunpalika	0	0	0	8	21	29	10	18	28	8	6	14	6	7	13	32	52	84
39	Syangja	Gandaki Province	Kaligandagi Gaunpalika	41	45	86	35	53	88	35	64	99	19	68	87	26	46	72	156	276	432
39	Syangja	Gandaki Province	Phedikholga Gaunpalika	50	85	135	59	46	105	41	50	91	28	60	88	34	57	91	212	298	510
39	Syangja	Gandaki Province	Putalibazar Nagarpalika	202	284	486	201	320	521	187	316	503	195	278	473	207	271	478	992	1469	2461

Primary level total enrollment in all types of Institutional school by district, Flash I_2018-019

Dist_Code	Dist_Name	Province	Local Level	Grade 1			Grade 2			Grade 3			Grade 4			Grade 5			Grade 1-5		
				Girls	Boys	Total	Girls	Boys	Total	Girls	Boys	Total	Girls	Boys	Total	Girls	Boys	Total	Girls	Boys	Total
39	Syangja	Gandaki Province	Waling Nagarpalika	49	68	117	91	123	214	94	140	234	82	102	184	77	111	188	393	544	937
39 Total	Syangja	Gandaki Province		643	931	1574	721	1028	1749	691	985	1676	617	951	1568	616	883	1499	3288	4778	8066
40	Kaski	Gandaki Province	Annapurna Gaunpalika	58	88	146	60	96	156	58	101	159	43	98	141	76	86	162	295	469	764
40	Kaski	Gandaki Province	Machhapuchhre Gaunpalika	55	66	121	62	64	126	46	56	102	38	46	84	38	49	87	239	281	520
40	Kaski	Gandaki Province	Madi Gaunpalika	30	39	69	18	33	51	11	33	44	4	21	25	2	5	7	65	131	196
40	Kaski	Gandaki Province	Pokhara Lekhnath Mahanagrpalika	3057	4733	7790	3434	4652	8086	3293	4620	7913	3337	4525	7862	3310	4372	7682	16431	22902	39333
40	Kaski	Gandaki Province	Rupa Gaunpalika	9	11	20	9	8	17	6	8	14	12	13	25	8	11	19	44	51	95
40 Total	Kaski	Gandaki Province		3209	4937	8146	3583	4853	8436	3414	4818	8232	3434	4703	8137	3434	4523	7957	17074	23834	40908
41	Manang	Gandaki Province	Chame Gaunpalika	0	0	0			0			0			0			0	0	0	
41	Manang	Gandaki Province	Narphu Gaunpalika	0	0	0			0			0			0			0	0	0	
41	Manang	Gandaki Province	Nashong Gaunpalika	0	0	0			0			0			0			0	0	0	
41	Manang	Gandaki Province	Neshyang Gaunpalika	2	5	7	7	5	12	1	6	7	1	8	9	0	0	0	11	24	35
41 Total	Manang	Gandaki Province		2	5	7	7	5	12	1	6	7	1	8	9	0	0	0	11	24	35
42	Mustang	Gandaki Province	Dalome Gaunpalika	0	0	0			0			0			0			0	0	0	
42	Mustang	Gandaki Province	Gharapjhong Gaunpalika	17	32	49	20	35	55	23	22	45	18	17	35	21	21	42	99	127	226
42	Mustang	Gandaki Province	Lomanthang Gaunpalika	15	21	36	19	8	27	12	14	26	10	13	23	6	17	23	62	73	135
42	Mustang	Gandaki Province	Muktikshetra Gaunpalika	0	0	0			0			0			0			0	0	0	
42	Mustang	Gandaki Province	Thasang Gaunpalika	0	0	0			0			0			0			0	0	0	
42 Total	Mustang	Gandaki Province		32	53	85	39	43	82	35	36	71	28	30	58	27	38	65	161	200	361
43	Myagdi	Gandaki Province	Annapurna Gaunpalika	13	14	27	9	11	20	7	9	16	11	14	25	7	9	16	47	57	104
43	Myagdi	Gandaki Province	Beni Nagarpalika	203	335	538	208	307	515	204	313	517	169	281	450	183	280	463	967	1516	2483
43	Myagdi	Gandaki Province	Dhaulagiri Gaunpalika	0	0	0			0			0			0			0	0	0	
43	Myagdi	Gandaki Province	Malika Gaunpalika	32	35	67	28	29	57	18	29	47	16	33	49	16	21	37	110	147	257
43	Myagdi	Gandaki Province	Mangala Gaunpalika	24	35	59	28	31	59	27	49	76	36	36	72	19	30	49	134	181	315
43	Myagdi	Gandaki Province	Raghuganga Gaunpalika	0	0	0			0			0			0			0	0	0	
43 Total	Myagdi	Gandaki Province		272	419	691	273	378	651	256	400	656	232	364	596	225	340	565	1258	1901	3159
44	Parbat	Gandaki Province	Bihadi Gaunpalika	0	0	0			0			0			0			0	0	0	
44	Parbat	Gandaki Province	Jaljala Gaunpalika	53	101	154	53	69	122	47	54	101	35	55	90	29	50	79	217	329	546
44	Parbat	Gandaki Province	Kushma Nagarpalika	130	230	360	198	309	507	214	310	524	159	280	439	163	257	420	864	1386	2250
44	Parbat	Gandaki Province	Mahashila Gaunpalika	0	0	0			0			0			0			0	0	0	
44	Parbat	Gandaki Province	Modi Gaunpalika	38	99	137	38	59	97	42	63	105	36	55	91	28	38	66	182	314	496
44	Parbat	Gandaki Province	Painyu Gaunpalika	11	25	36	39	51	90	26	42	68	35	58	93	31	53	84	142	229	371

Primary level total enrollment in all types of Institutional school by district, Flash I_2018-019

Dist_Code	Dist_Name	Province	Local Level	Grade 1			Grade 2			Grade 3			Grade 4			Grade 5			Grade 1-5		
				Girls	Boys	Total	Girls	Boys	Total	Girls	Boys	Total	Girls	Boys	Total	Girls	Boys	Total	Girls	Boys	Total
44	Parbat	Gandaki Province	Phalewas Municipality	33	49	82	49	69	118	42	59	101	34	52	86	29	41	70	187	270	457
44 Total	Parbat	Gandaki Province		265	504	769	377	557	934	371	528	899	299	500	799	280	439	719	1592	2528	4120
45	Baglung	Gandaki Province	Badigad Gaunpalika	22	33	55	21	28	49	19	19	38	11	20	31	19	31	50	92	131	223
45	Baglung	Gandaki Province	Baglung Nagarpalika	258	418	676	211	411	622	214	323	537	191	296	487	221	284	505	1095	1732	2827
45	Baglung	Gandaki Province	Bareng Gaunpalika	8	15	23	9	17	26	8	19	27	7	24	31	10	8	18	42	83	125
45	Baglung	Gandaki Province	Dhorpatan Nagarpalika	85	146	231	69	139	208	67	120	187	73	121	194	59	90	149	353	616	969
45	Baglung	Gandaki Province	Galkot Nagarpalika	86	168	254	112	146	258	107	143	250	89	136	225	85	159	244	479	752	1231
45	Baglung	Gandaki Province	Jaimuni Nagarpalika	8	19	27	10	13	23	8	20	28	7	7	14	6	12	18	39	71	110
45	Baglung	Gandaki Province	Kantekhola Gaunpalika	36	63	99	38	59	97	47	60	107	20	37	57	18	38	56	159	257	416
45	Baglung	Gandaki Province	Nisikhola Gaunpalika	11	22	33	20	18	38	18	26	44	12	13	25	7	11	18	68	90	158
45	Baglung	Gandaki Province	Taman Khola Gaunpalika	16	16	32	10	10	20	16	12	28	3	12	15	7	11	18	52	61	113
45	Baglung	Gandaki Province	Tara Khola Gaunpalika	9	4	13	1	5	6	3	4	7	0	1	1	0	2	2	13	16	29
45 Total	Baglung	Gandaki Province		539	904	1443	501	846	1347	507	746	1253	413	667	1080	432	646	1078	2392	3809	6201
46	Gulmi	Province No. 5	Chandrakot Gaunpalika	101	155	256	86	120	206	76	109	185	71	130	201	62	101	163	396	615	1011
46	Gulmi	Province No. 5	Chatrakot Gaunpalika	0	0	0			0			0		0			0	0	0	0	0
46	Gulmi	Province No. 5	Dhurkot Gaunpalika	3	5	8	3	6	9	6	11	17	0	4	4	3	2	5	15	28	43
46	Gulmi	Province No. 5	Gulmidurbar Gaunpalika	47	112	159	53	97	150	58	67	125	71	77	148	51	65	116	280	418	698
46	Gulmi	Province No. 5	Isma Gaunpalika	0	0	0			0			0		0			0	0	0	0	0
46	Gulmi	Province No. 5	Kaligandaki Gaunpalika	0	0	0			0			0		0			0	0	0	0	0
46	Gulmi	Province No. 5	Madane Gaunpalika	0	0	0			0			0		0			0	0	0	0	0
46	Gulmi	Province No. 5	Malika Gaunpalika	32	35	67	28	29	57	18	29	47	16	33	49	16	21	37	110	147	257
46	Gulmi	Province No. 5	Musikot Nagarpalika	74	122	196	50	77	127	38	79	117	61	89	150	66	83	149	289	450	739
46	Gulmi	Province No. 5	Resunga Nagarpalika	164	245	409	163	268	431	169	236	405	151	242	393	165	238	403	812	1229	2041
46	Gulmi	Province No. 5	Ruru Gaunpalika	62	128	190	30	49	79	27	43	70	33	39	72	27	38	65	179	297	476
46	Gulmi	Province No. 5	Satyawatai Gaunpalika	30	46	76	31	37	68	25	32	57	24	41	65	28	40	68	138	196	334
46 Total	Gulmi	Province No. 5		513	848	1361	444	683	1127	417	606	1023	427	655	1082	418	588	1006	2219	3380	5599
47	Palpa	Province No. 5	Bagnaskali Gaunpalika	56	81	137	63	84	147	41	57	98	59	55	114	28	38	66	247	315	562
47	Palpa	Province No. 5	Mathagadhi Gaunpalika	38	54	92	56	98	154	41	45	86	27	43	70	35	41	76	197	281	478
47	Palpa	Province No. 5	Nisdi Gaunpalika	0	0	0			0			0		0			0	0	0	0	0
47	Palpa	Province No. 5	Purbakhola Gaunpalika	31	67	98	37	40	77	29	50	79	33	43	76	19	35	54	149	235	384
47	Palpa	Province No. 5	Rainadevi Chhahara Gaunpalika	10	9	19	11	19	30	4	11	15	6	13	19	4	9	13	35	61	96
47	Palpa	Province No. 5	Rambha Gaunpalika	25	33	58	20	53	73	35	46	81	17	27	44	13	34	47	110	193	303
47	Palpa	Province No. 5	Rampur Nagarpalika	108	148	256	158	226	384	100	174	274	130	200	330	99	153	252	595	901	1496
47	Palpa	Province No. 5	Ribdikit Gaunpalika	27	25	52	17	26	43	10	24	34	15	20	35	15	12	27	84	107	191
47	Palpa	Province No. 5	Tansen Nagarpalika	262	422	684	314	421	735	299	382	681	238	354	592	264	407	671	1377	1986	3363

Primary level total enrollment in all types of Institutional school by district, Flash I_2018-019

Dist_Code	Dist_Name	Province	Local Level	Grade 1			Grade 2			Grade 3			Grade 4			Grade 5			Grade 1-5		
				Girls	Boys	Total	Girls	Boys	Total	Girls	Boys	Total	Girls	Boys	Total	Girls	Boys	Total	Girls	Boys	Total
47	Palpa	Province No. 5	Tinau Gaunpalika	33	44	77	28	40	68	27	39	66	32	32	64	20	20	40	140	175	315
47 Total	Palpa	Province No. 5		590	883	1473	704	1007	1711	586	828	1414	557	787	1344	497	749	1246	2934	4254	7188
48	Nawalparasi	Province No. 5	Bardaghat Nagarpalika	343	490	833	346	520	866	338	519	857	340	512	852	321	406	727	1688	2447	4135
48	Nawalparasi	Province No. 5	Palhi Nandan Gaunpalika	180	346	526	193	344	537	147	281	428	156	262	418	114	259	373	790	1492	2282
48	Nawalparasi	Province No. 5	Pratappur Gaunpalika	219	405	624	188	347	535	125	321	446	160	256	416	121	242	363	813	1571	2384
48	Nawalparasi	Province No. 5	Ramgram Nagarpalika	247	458	705	208	401	609	217	461	678	196	412	608	210	346	556	1078	2078	3156
48	Nawalparasi	Province No. 5	Sarawal Gaunpalika	149	209	358	159	246	405	136	237	373	137	231	368	120	181	301	701	1104	1805
48	Nawalparasi	Province No. 5	Sunwal Nagarpalika	492	715	1207	353	536	889	353	540	893	369	506	875	300	500	800	1867	2797	4664
48	Nawalparasi	Province No. 5	Susta Gaunpalika	125	147	272	99	130	229	73	134	207	60	114	174	47	81	128	404	606	1010
48 Total	Nawalparasi	Province No. 5		1755	2770	4525	1546	2524	4070	1389	2493	3882	1418	2293	3711	1233	2015	3248	7341	12095	19436
49	Rupandehi	Province No. 5	Butwal Upamahanagarpalika	1137	1519	2656	1110	1497	2607	1109	1474	2583	1182	1500	2682	1088	1535	2623	5626	7525	13151
49	Rupandehi	Province No. 5	Devdaha Nagarpalika	454	597	1051	372	518	890	366	517	883	327	458	785	330	469	799	1849	2559	4408
49	Rupandehi	Province No. 5	Gaidahawa Gaunpalika	66	134	200	56	143	199	75	151	226	41	141	182	63	124	187	301	693	994
49	Rupandehi	Province No. 5	KANCHAN RURAL MUNICIPALITY	143	199	342	196	267	463	209	314	523	179	282	461	155	255	410	882	1317	2199
49	Rupandehi	Province No. 5	Kotahimai Gaunpalika	109	184	293	102	235	337	70	145	215	51	122	173	56	105	161	388	791	1179
49	Rupandehi	Province No. 5	Lumbini Sanskritik Nagarpalika	25	83	108	19	47	66	25	50	75	17	48	65	24	50	74	110	278	388
49	Rupandehi	Province No. 5	Marchawari Gaunpalika	163	267	430	161	272	433	192	241	433	132	215	347	109	193	302	757	1188	1945
49	Rupandehi	Province No. 5	Mayadevi Gaunpalika	231	469	700	216	463	679	189	551	740	132	356	488	143	374	517	911	2213	3124
49	Rupandehi	Province No. 5	Omsatiya Gaunpalika	29	38	67	28	35	63	28	39	67	6	19	25	9	24	33	100	155	255
49	Rupandehi	Province No. 5	Rohini Gaunpalika	86	187	273	130	177	307	86	209	295	90	185	275	66	168	234	458	926	1384
49	Rupandehi	Province No. 5	Sainamaina Nagarpalika	112	157	269	113	209	322	163	198	361	164	220	384	134	259	393	686	1043	1729
49	Rupandehi	Province No. 5	Sammarimai Gaunpalika	17	73	90	24	53	77	20	42	62	10	21	31	0	0	0	71	189	260
49	Rupandehi	Province No. 5	Shuddhodhan Rural Municipality	152	321	473	186	326	512	158	309	467	151	291	442	146	245	391	793	1492	2285
49	Rupandehi	Province No. 5	Siddharthanagar Nagarpalika	262	386	648	285	431	716	265	438	703	243	368	611	213	326	539	1268	1949	3217
49	Rupandehi	Province No. 5	Siyari Gaunpalika	250	361	611	208	374	582	185	294	479	153	239	392	146	223	369	942	1491	2433
49	Rupandehi	Province No. 5	Tilottama Nagarpalika	531	733	1264	540	868	1408	521	718	1239	447	686	1133	443	640	1083	2482	3645	6127
49 Total	Rupandehi	Province No. 5		3767	5708	9475	3746	5915	9661	3661	5690	9351	3325	5151	8476	3125	4990	8115	17624	27454	45078
50	Kapilbastu	Province No. 5	Banganga Nagarpalika	356	620	976	370	617	987	350	531	881	366	553	919	314	515	829	1756	2836	4592
50	Kapilbastu	Province No. 5	Bijayanagar Gaunpalika	0	0	0			0			0		0				0	0	0	0
50	Kapilbastu	Province No. 5	Buddhabhumi Nagarpalika	161	268	429	159	245	404	150	259	409	133	231	364	141	236	377	744	1239	1983
50	Kapilbastu	Province No. 5	Kapilbastu Nagarpalika	102	270	372	113	266	379	89	156	245	108	128	236	74	187	261	486	1007	1493
50	Kapilbastu	Province No. 5	Krishnanagar Nagarpalika	26	143	169	13	131	144	7	76	83	7	80	87	0	57	57	53	487	540
50	Kapilbastu	Province No. 5	Maharajgunj Nagarpalika	0	0	0			0			0		0				0	0	0	0
50	Kapilbastu	Province No. 5	Mayadevi Gaunpalika	231	469	700	216	463	679	189	551	740	132	356	488	143	374	517	911	2213	3124

Primary level total enrollment in all types of Institutional school by district, Flash I_2018-019

Dist_Code	Dist_Name	Province	Local Level	Grade 1			Grade 2			Grade 3			Grade 4			Grade 5			Grade 1-5		
				Girls	Boys	Total	Girls	Boys	Total	Girls	Boys	Total	Girls	Boys	Total	Girls	Boys	Total	Girls	Boys	Total
50	Kapilbastu	Province No. 5	Shivaraj Nagarpalika	153	308	461	130	341	471	149	261	410	114	221	335	138	261	399	684	1392	2076
50	Kapilbastu	Province No. 5	Suddhodhan Gaunpalika	1	2	3	1	2	3	0	6	6	0	0	0	0	2	2	2	12	14
50	Kapilbastu	Province No. 5	Yashodhara Gaunpalika	10	37	47	11	28	39	10	23	33	12	20	32	10	26	36	53	134	187
50 Total	Kapilbastu	Province No. 5		1040	2117	3157	1013	2093	3106	944	1863	2807	872	1589	2461	820	1658	2478	4689	9320	14009
51	Arghakhanchi	Province No. 5	Bhumekasthan Nagarpalika	28	51	79	39	57	96	25	42	67	20	44	64	15	22	37	127	216	343
51	Arghakhanchi	Province No. 5	Chhatradev Gaunpalika	0	0	0			0			0			0			0	0	0	
51	Arghakhanchi	Province No. 5	Malarani Gaunpalika	11	29	40	8	26	34	13	31	44	7	11	18	12	11	23	51	108	159
51	Arghakhanchi	Province No. 5	Panini Gaunpalika	26	54	80	11	31	42	26	38	64	18	23	41	9	22	31	90	168	258
51	Arghakhanchi	Province No. 5	Sandhikharka Nagarpalika	240	380	620	155	307	462	156	288	444	171	260	431	132	207	339	854	1442	2296
51	Arghakhanchi	Province No. 5	Shitganga Municipality	72	101	173	45	67	112	46	50	96	25	52	77	18	45	63	206	315	521
51 Total	Arghakhanchi	Province No. 5		377	615	992	258	488	746	266	449	715	241	390	631	186	307	493	1328	2249	3577
52	Pyuthan	Province No. 5	Airawati Rural Municipality	16	49	65	24	30	54	17	24	41	25	23	48	10	19	29	92	145	237
52	Pyuthan	Province No. 5	Gaumukhi Gaunpalika	3	4	7	1	7	8	2	2	4	2	10	12	0	0	0	8	23	31
52	Pyuthan	Province No. 5	Jhimruk Gaunpalika	27	37	64	18	34	52	17	35	52	17	37	54	12	40	52	91	183	274
52	Pyuthan	Province No. 5	Mallarani Gaunpalika	29	51	80	33	46	79	13	33	46	24	33	57	19	26	45	118	189	307
52	Pyuthan	Province No. 5	Mandavi Gaunpalika	0	0	0			0			0			0			0	0	0	
52	Pyuthan	Province No. 5	Naubahini Gaunpalika	22	43	65	12	40	52	21	27	48	11	21	32	16	20	36	82	151	233
52	Pyuthan	Province No. 5	Pyuthan Nagarpalika	170	275	445	160	265	425	168	255	423	172	249	421	180	238	418	850	1282	2132
52	Pyuthan	Province No. 5	Sarumarani Gaunpalika	10	18	28	11	19	30	12	7	19	6	11	17	8	13	21	47	68	115
52	Pyuthan	Province No. 5	Sworgadwary Nagarpalika	93	135	228	99	136	235	79	147	226	67	119	186	53	114	167	391	651	1042
52 Total	Pyuthan	Province No. 5		370	612	982	358	577	935	329	530	859	324	503	827	298	470	768	1679	2692	4371
53	Rolpa	Province No. 5	Duikholi Gaunpalika	17	27	44	15	28	43	3	19	22	3	8	11	0	0	0	38	82	120
53	Rolpa	Province No. 5	Lungri Gaunpalika	9	19	28	8	19	27	9	4	13	9	21	30	0	0	0	35	63	98
53	Rolpa	Province No. 5	Madi Gaunpalika	30	39	69	18	33	51	11	33	44	4	21	25	2	5	7	65	131	196
53	Rolpa	Province No. 5	Rolpa Nagarpalika	98	173	271	46	90	136	57	84	141	30	74	104	38	75	113	269	496	765
53	Rolpa	Province No. 5	Runtigadi Gaunpalika	22	38	60	21	30	51	18	35	53	24	25	49	16	37	53	101	165	266
53	Rolpa	Province No. 5	Sukidaha Gaunpalika	29	30	59	12	24	36	14	12	26	0	0	0	0	0	0	55	66	121
53	Rolpa	Province No. 5	Sunchahari Gaunpalika	0	0	0			0			0			0			0	0	0	
53	Rolpa	Province No. 5	Suwarnabati Gaunpalika	40	72	112	61	100	161	47	72	119	38	54	92	29	57	86	215	355	570
53	Rolpa	Province No. 5	Thawang Gaunpalika	27	43	70	19	29	48	14	11	25	7	37	44	16	15	31	83	135	218
53	Rolpa	Province No. 5	Tribeni Gaunpalika	85	134	219	52	57	109	28	49	77	29	40	69	24	30	54	218	310	528
53 Total	Rolpa	Province No. 5		357	575	932	252	410	662	201	319	520	144	280	424	125	219	344	1079	1803	2882
54	Rukum Paschim	Karnali Province	Aathbiskot Nagarpalika	0	0	0			0			0			0			0	0	0	
54	Rukum Paschim	Karnali Province	Banfikit Gaunpalika	0	0	0			0			0			0			0	0	0	
54	Rukum Paschim	Karnali Province	Chaurjahari Nagarpalika	0	0	0			0			0			0			0	0	0	
54	Rukum Paschim	Karnali Province	Musikot Nagarpalika	74	122	196	50	77	127	38	79	117	61	89	150	66	83	149	289	450	739
54	Rukum Paschim	Karnali Province	Sani Bheri Gaunpalika	0	0	0			0			0			0			0	0	0	
54	Rukum Paschim	Karnali Province	Tribeni Gaunpalika	0	0	0			0			0			0			0	0	0	

Primary level total enrollment in all types of Institutional school by district, Flash I_2018-019

Dist_Code	Dist_Name	Province	Local Level	Grade 1			Grade 2			Grade 3			Grade 4			Grade 5			Grade 1-5		
				Girls	Boys	Total	Girls	Boys	Total	Girls	Boys	Total	Girls	Boys	Total	Girls	Boys	Total	Girls	Boys	Total
54 Total	Rukum Paschim	Karnali Province		74	122	196	50	77	127	38	79	117	61	89	150	66	83	149	289	450	739
55	Salyan	Karnali Province	Bagchaur Nagarpalika	0	0	0			0			0			0			0	0	0	0
55	Salyan	Karnali Province	Bangad kupinde Nagarpalika	93	133	226	80	156	236	69	97	166	43	94	137	42	67	109	327	547	874
55	Salyan	Karnali Province	Chhatreshwori Gaupalika	22	37	59	20	20	40	19	19	38	4	19	23	10	13	23	75	108	183
55	Salyan	Karnali Province	Darma Gaupalika	0	0	0			0			0			0			0	0	0	0
55	Salyan	Karnali Province	Dorchaur Gaupalika	0	0	0			0			0			0			0	0	0	0
55	Salyan	Karnali Province	Kalimati Rural Municipality	50	78	128	11	17	28	3	9	12	6	6	12	3	6	9	73	116	189
55	Salyan	Karnali Province	Kapurkot Gaupalika	0	0	0			0			0			0			0	0	0	0
55	Salyan	Karnali Province	Kumakh Malika Gaupalika	30	71	101	25	38	63	10	32	42	16	24	40	13	25	38	94	190	284
55	Salyan	Karnali Province	Sharada Nagarpalika	82	106	188	93	140	233	78	134	212	75	118	193	95	117	212	423	615	1038
55	Salyan	Karnali Province	Tribeni Rural Municipality	76	114	190	46	88	134	67	90	157	35	68	103	38	69	107	262	429	691
55 Total	Salyan	Karnali Province		353	539	892	275	459	734	246	381	627	179	329	508	201	297	498	1254	2005	3259
56	Dang	Province No. 5	Babai Gaupalika	138	205	343	139	159	298	84	143	227	79	82	161	98	154	252	538	743	1281
56	Dang	Province No. 5	Banglachuli Gaupalika	16	33	49	15	36	51	20	28	48	16	21	37	7	19	26	74	137	211
56	Dang	Province No. 5	Dangisharan Gaupalika	119	191	310	141	197	338	124	154	278	103	142	245	97	137	234	584	821	1405
56	Dang	Province No. 5	Gadhawa Gaupalika	202	278	480	179	243	422	194	280	474	115	234	349	139	208	347	829	1243	2072
56	Dang	Province No. 5	Ghorahi Upamahanagarpalika	1380	1789	3169	1161	1570	2731	1162	1430	2592	1085	1338	2423	1048	1326	2374	5836	7453	13289
56	Dang	Province No. 5	Lamahi Nagarpalika	275	413	688	337	424	761	283	411	694	239	362	601	247	271	518	1381	1881	3262
56	Dang	Province No. 5	Rajpur Gaupalika	17	35	52	30	40	70	8	20	28	6	9	15	8	19	27	69	123	192
56	Dang	Province No. 5	Rapti Gaupalika	344	423	767	299	449	748	293	393	686	247	323	570	246	377	623	1429	1965	3394
56	Dang	Province No. 5	Shantinagar Gaupalika	153	202	355	156	212	368	125	181	306	124	153	277	118	152	270	676	900	1576
56	Dang	Province No. 5	Tulsipur Upamahanagarpalika	1277	1856	3133	1403	1780	3183	1475	2118	3593	1276	1792	3068	1363	1741	3104	6794	9287	16081
56 Total	Dang	Province No. 5		3921	5425	9346	3860	5110	8970	3768	5158	8926	3290	4456	7746	3371	4404	7775	18210	24553	42763
57	Banke	Province No. 5	Baijanath Gaupalika	448	670	1118	346	485	831	282	430	712	239	407	646	221	371	592	1536	2363	3899
57	Banke	Province No. 5	Duduwa Gaupalika	58	105	163	46	90	136	23	46	69	31	26	57	22	25	47	180	292	472
57	Banke	Province No. 5	Janki Gaupalika	61	117	178	59	95	154	54	94	148	34	64	98	37	75	112	245	445	690
57	Banke	Province No. 5	Khajura Gaupalika	364	593	957	320	452	772	213	325	538	206	290	496	190	314	504	1293	1974	3267
57	Banke	Province No. 5	Kohalpur Nagarpalika	338	596	934	384	596	980	396	605	1001	395	562	957	377	542	919	1890	2901	4791
57	Banke	Province No. 5	Narainapur Gaupalika	0	0	0			0			0			0			0	0	0	0
57	Banke	Province No. 5	Nepalganj Upamahanagarpalika	654	1128	1782	671	1165	1836	744	1141	1885	651	980	1631	569	950	1519	3289	5364	8653
57	Banke	Province No. 5	Rapti sonari Gaupalika	318	495	813	149	255	404	155	219	374	137	191	328	81	121	202	840	1281	2121
57 Total	Banke	Province No. 5		2241	3704	5945	1975	3138	5113	1867	2860	4727	1693	2520	4213	1497	2398	3895	9273	14620	23893
58	Bardiya	Province No. 5	Badhaiyatal Gaupalika	179	296	475	132	269	401	159	267	426	126	234	360	117	214	331	713	1280	1993

Primary level total enrollment in all types of Institutional school by district, Flash I_2018-019

Dist_Code	Dist_Name	Province	Local Level	Grade 1			Grade 2			Grade 3			Grade 4			Grade 5			Grade 1-5		
				Girls	Boys	Total	Girls	Boys	Total	Girls	Boys	Total	Girls	Boys	Total	Girls	Boys	Total	Girls	Boys	Total
58	Bardiya	Province No. 5	Bansgadhi Nagarpalika	293	478	771	237	319	556	215	334	549	170	272	442	136	239	375	1051	1642	2693
58	Bardiya	Province No. 5	Barbardiya Nagarpalika	198	303	501	172	244	416	128	221	349	110	211	321	98	181	279	706	1160	1866
58	Bardiya	Province No. 5	Geruwa Gaunpalika	125	217	342	128	192	320	84	139	223	82	133	215	75	120	195	494	801	1295
58	Bardiya	Province No. 5	Gulariya Nagarpalika	120	218	338	123	220	343	141	187	328	112	206	318	84	144	228	580	975	1555
58	Bardiya	Province No. 5	Madhuwan Nagarpalika	202	360	562	170	236	406	166	276	442	118	174	292	107	195	302	763	1241	2004
58	Bardiya	Province No. 5	Rajapur Nagarpalika	153	273	426	132	230	362	125	232	357	107	193	300	109	156	265	626	1084	1710
58	Bardiya	Province No. 5	Thakurbaba Nagarpalika	208	362	570	219	348	567	187	330	517	158	264	422	153	245	398	925	1549	2474
58 Total	Bardiya	Province No. 5		1478	2507	3985	1313	2058	3371	1205	1986	3191	983	1687	2670	879	1494	2373	5858	9732	15590
59	Surkhet	Karnali Province	Barahtal Gaunpalika	41	57	98	39	77	116	28	55	83	10	23	33	15	20	35	133	232	365
59	Surkhet	Karnali Province	Bheriganga Nagarpalika	136	215	351	109	207	316	113	195	308	118	178	296	84	118	202	560	913	1473
59	Surkhet	Karnali Province	Birendranagar Nagarpalika	1111	1685	2796	1091	1767	2858	1075	1614	2689	1009	1512	2521	973	1600	2573	5259	8178	13437
59	Surkhet	Karnali Province	Chaukune Gaunpalika	10	18	28	18	36	54	7	31	38	14	27	41	8	27	35	57	139	196
59	Surkhet	Karnali Province	Chingad Gaunpalika	0	0	0			0			0			0			0	0	0	0
59	Surkhet	Karnali Province	Gurbhakot Nagarpalika	203	316	519	199	285	484	170	204	374	115	176	291	80	159	239	767	1140	1907
59	Surkhet	Karnali Province	Lekbesi Nagarpalika	0	0	0			0			0			0			0	0	0	0
59	Surkhet	Karnali Province	Panchpuri Nagarpalika	87	174	261	81	142	223	83	134	217	73	140	213	43	96	139	367	686	1053
59	Surkhet	Karnali Province	Simta Gaunpalika	0	0	0			0			0			0			0	0	0	0
59 Total	Surkhet	Karnali Province		1588	2465	4053	1537	2514	4051	1476	2233	3709	1339	2056	3395	1203	2020	3223	7143	11288	18431
60	Dailekh	Karnali Province	Aathabis Nagarpalika	0	0	0			0			0			0			0	0	0	0
60	Dailekh	Karnali Province	Bhagawatimai Gaunpalika	16	21	37	6	11	17	18	13	31	3	14	17	2	11	13	45	70	115
60	Dailekh	Karnali Province	Bhairabi Gaunpalika	0	0	0			0			0			0			0	0	0	0
60	Dailekh	Karnali Province	Chamunda Bindrasaini Nagarpalika	6	16	22	3	13	16	6	8	14	0	0	0	0	0	0	15	37	52
60	Dailekh	Karnali Province	Dullu Nagarpalika	35	44	79	38	31	69	14	25	39	17	31	48	20	38	58	124	169	293
60	Dailekh	Karnali Province	Dungeshwor Gaunpalika	2	11	13	6	15	21	0	0	0	0	0	0	0	0	0	8	26	34
60	Dailekh	Karnali Province	Gurans Gaunpalika	33	44	77	28	40	68	27	39	66	32	32	64	20	20	40	140	175	315
60	Dailekh	Karnali Province	Mahabu Gaunpalika	0	0	0			0			0			0			0	0	0	0
60	Dailekh	Karnali Province	Narayan Nagarpalika	40	60	100	28	34	62	25	29	54	15	18	33	16	21	37	124	162	286
60	Dailekh	Karnali Province	Naumule Gaunpalika	6	10	16	3	4	7	2	5	7	0	0	0	0	0	0	11	19	30

Primary level total enrollment in all types of Institutional school by district, Flash I_2018-019

Dist_Code	Dist_Name	Province	Local Level	Grade 1			Grade 2			Grade 3			Grade 4			Grade 5			Grade 1-5		
				Girls	Boys	Total	Girls	Boys	Total	Girls	Boys	Total	Girls	Boys	Total	Girls	Boys	Total	Girls	Boys	Total
60	Dailekh	Karnali Province	Thatikandh Rural Municipality	0	0	0			0			0			0			0	0	0	
60 Total	Dailekh	Karnali Province		138	206	344	112	148	260	92	119	211	67	95	162	58	90	148	467	658	1125
61	Jajarkot	Karnali Province	Barekot Gaunpalika	0	0	0			0			0			0			0	0	0	
61	Jajarkot	Karnali Province	Bheri Nagarpalika	107	152	259	59	80	139	31	63	94	29	64	93	34	51	85	260	410	670
61	Jajarkot	Karnali Province	Chhedagad Nagarpalika	0	0	0			0			0			0			0	0	0	
61	Jajarkot	Karnali Province	Junichande Gaunpalika	0	0	0			0			0			0			0	0	0	
61	Jajarkot	Karnali Province	Kuse Gaunpalika	0	0	0			0			0			0			0	0	0	
61	Jajarkot	Karnali Province	Shiwalaya Rural Municipality	0	0	0			0			0			0			0	0	0	
61	Jajarkot	Karnali Province	Tribeni Nalagad Nagarpalika	0	0	0			0			0			0			0	0	0	
61 Total	Jajarkot	Karnali Province		107	152	259	59	80	139	31	63	94	29	64	93	34	51	85	260	410	670
62	Dolpa	Karnali Province	Chharka Tangsong Gaunpalika	0	0	0			0			0			0			0	0	0	
62	Dolpa	Karnali Province	Dolpo Buddha Gaunpalika	0	0	0			0			0			0			0	0	0	
62	Dolpa	Karnali Province	Jagadulla Gaunpalika	0	0	0			0			0			0			0	0	0	
62	Dolpa	Karnali Province	Kaika Gaunpalika	0	0	0			0			0			0			0	0	0	
62	Dolpa	Karnali Province	Mudkechula Gaunpalika	0	0	0			0			0			0			0	0	0	
62	Dolpa	Karnali Province	Shey Phoksundo Gaunpalika	0	0	0			0			0			0			0	0	0	
62	Dolpa	Karnali Province	Thuli Bheri Nagarpalika	0	0	0			0			0			0			0	0	0	
62	Dolpa	Karnali Province	Tripurasundari Nagarpalika	0	0	0			0			0			0			0	0	0	
62 Total	Dolpa	Karnali Province		0	0	0	0	0	0	0	0	0	0	0	0	0	0	0	0	0	
63	Jumla	Karnali Province	Chandannath Nagarpalika	0	0	0			0			0			0			0	0	0	
63	Jumla	Karnali Province	Guthichaur Gaunpalika	0	0	0			0			0			0			0	0	0	
63	Jumla	Karnali Province	Hima Gaunpalika	0	0	0			0			0			0			0	0	0	
63	Jumla	Karnali Province	Kanakasundari Gaunpalika	0	0	0			0			0			0			0	0	0	
63	Jumla	Karnali Province	Patrasi Gaunpalika	0	0	0			0			0			0			0	0	0	
63	Jumla	Karnali Province	Sinja Gaunpalika	0	0	0			0			0			0			0	0	0	
63	Jumla	Karnali Province	Tatopani Gaunpalika	0	0	0			0			0			0			0	0	0	
63	Jumla	Karnali Province	Tila Gaunpalika	0	0	0			0			0			0			0	0	0	
63 Total	Jumla	Karnali Province		0	0	0	0	0	0	0	0	0	0	0	0	0	0	0	0	0	
64	Kalikot	Karnali Province	Kalika Gaunpalika	50	66	116	43	51	94	37	53	90	32	54	86	34	32	66	196	256	452
64	Kalikot	Karnali Province	Khandachakra Nagarpalika	6	11	17	8	18	26	8	20	28	7	18	25	9	13	22	38	80	118
64	Kalikot	Karnali Province	Mahawai Gaunpalika	0	0	0			0			0			0			0	0	0	
64	Kalikot	Karnali Province	Naraharinath Gaunpalika	0	0	0			0			0			0			0	0	0	
64	Kalikot	Karnali Province	Pachaljharana Gaunpalika	0	0	0			0			0			0			0	0	0	
64	Kalikot	Karnali Province	Palata Gaunpalika	0	0	0			0			0			0			0	0	0	
64	Kalikot	Karnali Province	Raskot Nagarpalika	21	39	60	14	48	62	12	29	41	7	17	24	2	15	17	56	148	204
64	Kalikot	Karnali Province	Sanni Tribeni Gaunpalika	0	0	0			0			0			0			0	0	0	

Primary level total enrollment in all types of Institutional school by district, Flash I_2018-019

Dist_Code	Dist_Name	Province	Local Level	Grade 1			Grade 2			Grade 3			Grade 4			Grade 5			Grade 1-5		
				Girls	Boys	Total	Girls	Boys	Total	Girls	Boys	Total	Girls	Boys	Total	Girls	Boys	Total	Girls	Boys	Total
64	Kalikot	Karnali Province	Tilagufa Nagarpalika	0	0	0															
64 Total	Kalikot	Karnali Province		77	116	193	65	117	182	57	102	159	46	89	135	45	60	105	290	484	774
65	Mugu	Karnali Province	Chhayanath Rara Nagarpalika	40	88	128	40	77	117	54	63	117	44	61	105	31	66	97	209	355	564
65	Mugu	Karnali Province	Khatyad Rural Municipality	9	13	22	8	24	32	6	17	23	2	12	14	5	13	18	30	79	109
65	Mugu	Karnali Province	Mugum Karmarong Gaunpalika	17	15	32	9	10	19	2	8	10	0	0	0	0	0	0	28	33	61
65	Mugu	Karnali Province	Soru Gaunpalika	0	0	0															
65 Total	Mugu	Karnali Province		66	116	182	57	111	168	62	88	150	46	73	119	36	79	115	267	467	734
66	Humla	Karnali Province	Adanchuli Gaunpalika	0	0	0															
66	Humla	Karnali Province	Chankheli Gaunpalika	0	0	0															
66	Humla	Karnali Province	Kharpunath Gaunpalika	0	0	0															
66	Humla	Karnali Province	Namkha Gaunpalika	0	0	0															
66	Humla	Karnali Province	Sarkegad Gaunpalika	0	0	0															
66	Humla	Karnali Province	Simkot Gaunpalika	0	0	0															
66	Humla	Karnali Province	Tanjakot Gaunpalika	0	0	0															
66 Total	Humla	Karnali Province		0	0	0	0	0	0	0	0	0	0	0	0	0	0	0	0	0	0
67	Bajura	Province No. 7	Badimalika Nagarpalika	13	21	34	3	17	20	3	17	20	2	35	37	2	12	14	23	102	125
67	Bajura	Province No. 7	Budhiganga Nagarpalika	29	72	101	24	77	101	18	71	89	16	64	80	16	54	70	103	338	441
67	Bajura	Province No. 7	Budhinanda Nagarpalika	42	84	126	33	87	120	32	77	109	29	53	82	29	49	78	165	350	515
67	Bajura	Province No. 7	Chhededaha Gaunpalika	0	0	0															
67	Bajura	Province No. 7	Gaumal Gaunpalika	0	0	0															
67	Bajura	Province No. 7	Himali Gaunpalika	0	0	0															
67	Bajura	Province No. 7	Pandav Gupha	0	0	0															
67	Bajura	Province No. 7	Swami Kartik Gaunpalika	0	0	0															
67	Bajura	Province No. 7	Tribeni Nagarpalika	16	54	70	15	37	52	12	30	42	6	12	18	3	11	14	52	144	196
67 Total	Bajura	Province No. 7		100	231	331	75	218	293	65	195	260	53	164	217	50	126	176	343	934	1277
68	Bajhang	Province No. 7	Bithadchir Gaunpalika	13	21	34	3	17	20	3	17	20	2	35	37	2	12	14	23	102	125
68	Bajhang	Province No. 7	Bungal Nagarpalika	0	0	0															
68	Bajhang	Province No. 7	Chabispathivera Gaunpalika	6	13	19	5	5	10	2	11	13	3	7	10	0	0	0	16	36	52
68	Bajhang	Province No. 7	Durgathali Gaunpalika	0	0	0															
68	Bajhang	Province No. 7	JayaPrithivi Nagarpalika	16	51	67	17	30	47	15	35	50	6	20	26	6	19	25	60	155	215
68	Bajhang	Province No. 7	Kanda Gaunpalika	0	0	0															
68	Bajhang	Province No. 7	Kedarseu Gaunpalika	0	0	0															
68	Bajhang	Province No. 7	Khaptadchhanna Gaunpalika	8	5	13	42	58	100	9	31	40	5	9	14	0	0	0	64	103	167
68	Bajhang	Province No. 7	Masta Gaunpalika	0	0	0															

Primary level total enrollment in all types of Institutional school by district, Flash I_2018-019

Dist_Code	Dist_Name	Province	Local Level	Grade 1			Grade 2			Grade 3			Grade 4			Grade 5			Grade 1-5		
				Girls	Boys	Total	Girls	Boys	Total	Girls	Boys	Total	Girls	Boys	Total	Girls	Boys	Total	Girls	Boys	Total
68	Bajhang	Province No. 7	Surma Gaunpalika	0	0	0			0			0			0			0	0	0	
68	Bajhang	Province No. 7	Talkot Gaunpalika	0	0	0			0			0			0			0	0	0	
68	Bajhang	Province No. 7	Thalara Gaunpalika	0	0	0			0			0			0			0	0	0	
68 Total	Bajhang	Province No. 7		43	90	133	67	110	177	29	94	123	16	71	87	8	31	39	163	396	559
69	Achham	Province No. 7	Bannigadi Jayagadh Gaunpalika	0	0	0	7	33	40	17	32	49	8	20	28	7	14	21	39	99	138
69	Achham	Province No. 7	Chaurpati Gaunpalika	0	0	0			0			0			0			0	0	0	
69	Achham	Province No. 7	Dhakari Gaunpalika	0	0	0			0			0			0			0	0	0	
69	Achham	Province No. 7	Kamalbazar Nagarpalika	0	0	0			0			0			0			0	0	0	
69	Achham	Province No. 7	Mangalsen Nagarpalika	0	0	0			0			0			0			0	0	0	
69	Achham	Province No. 7	Mellekh Gaunpalika	0	0	0			0			0			0			0	0	0	
69	Achham	Province No. 7	Panchadewal Binayak Nagarpalika	0	0	0			0			0			0			0	0	0	
69	Achham	Province No. 7	Ramaroshan Gaunpalika	0	0	0			0			0			0			0	0	0	
69	Achham	Province No. 7	Sanphebagar Nagarpalika	49	117	166	50	116	166	43	104	147	44	96	140	21	84	105	207	517	724
69	Achham	Province No. 7	Turmakhad Gaunpalika	0	0	0			0			0			0			0	0	0	
69 Total	Achham	Province No. 7		49	117	166	57	149	206	60	136	196	52	116	168	28	98	126	246	616	862
70	Doti	Province No. 7	Adharsha Gaunpalika	24	50	74	12	28	40	0	0	0	0	0	0	0	0	0	36	78	114
70	Doti	Province No. 7	Badikedar Gaunpalika	0	0	0			0			0			0			0	0	0	
70	Doti	Province No. 7	Bogtan Gaunpalika	0	0	0			0			0			0			0	0	0	
70	Doti	Province No. 7	Dipayal Silgadi Nagarpalika	45	72	117	50	108	158	29	77	106	29	91	120	26	86	112	179	434	613
70	Doti	Province No. 7	Joroyal Gaunpalika	13	21	34	3	17	20	3	17	20	2	35	37	2	12	14	23	102	125
70	Doti	Province No. 7	K I Singh Gaunpalika	17	28	45	16	29	45	7	8	15	0	0	0	0	0	0	40	65	105
70	Doti	Province No. 7	Purbichauki Gaunpalika	15	45	60	6	40	46	18	43	61	11	44	55	0	0	0	50	172	222
70	Doti	Province No. 7	Sayal Gaunpalika	0	0	0			0			0			0			0	0	0	
70	Doti	Province No. 7	Shikhar Nagarpalika	30	60	90	34	63	97	35	52	87	41	72	113	43	72	115	183	319	502
70 Total	Doti	Province No. 7		144	276	420	121	285	406	92	197	289	83	242	325	71	170	241	511	1170	1681
71	Kailali	Province No. 7	Bardagoriya Gaunpalika	164	324	488	171	307	478	153	319	472	132	239	371	122	231	353	742	1420	2162
71	Kailali	Province No. 7	Bhajani Nagarpalika	71	146	217	73	110	183	44	94	138	58	100	158	62	95	157	308	545	853
71	Kailali	Province No. 7	Chure Gaunpalika	16	26	42	11	18	29	10	22	32	2	11	13	2	12	14	41	89	130
71	Kailali	Province No. 7	Dhangadhi Upamahanagarpalika	884	1403	2287	939	1563	2502	865	1482	2347	878	1589	2467	795	1466	2261	4361	7503	11864
71	Kailali	Province No. 7	Gauriganga Nagarpalika	295	511	806	345	501	846	297	552	849	247	459	706	257	420	677	1441	2443	3884
71	Kailali	Province No. 7	Ghodaghodi Nagarpalika	390	716	1106	343	643	986	328	597	925	302	465	767	232	484	716	1595	2905	4500
71	Kailali	Province No. 7	Godawari Nagarpalika	132	219	351	166	219	385	134	211	345	120	235	355	153	214	367	705	1098	1803
71	Kailali	Province No. 7	Janaki Gaunpalika	52	93	145	38	69	107	59	68	127	55	75	130	42	46	88	246	351	597
71	Kailali	Province No. 7	Joshiapur Gaunpalika	141	193	334	188	228	416	142	237	379	118	199	317	96	152	248	685	1009	1694

Primary level total enrollment in all types of Institutional school by district, Flash I_2018-019

Dist_Code	Dist_Name	Province	Local Level	Grade 1			Grade 2			Grade 3			Grade 4			Grade 5			Grade 1-5		
				Girls	Boys	Total	Girls	Boys	Total	Girls	Boys	Total	Girls	Boys	Total	Girls	Boys	Total	Girls	Boys	Total
71	Kailali	Province No. 7	Kailari Gaunpalika	37	46	83	27	51	78	28	38	66	20	27	47	17	30	47	129	192	321
71	Kailali	Province No. 7	Lamki-Chuha Nagarpalika	335	618	953	267	468	735	278	437	715	253	469	722	215	409	624	1348	2401	3749
71	Kailali	Province No. 7	Mohanyal Gaunpalika	17	37	54	18	31	49	7	5	12	0	0	0	0	0	0	42	73	115
71	Kailali	Province No. 7	Tikapur Nagarpalika	610	898	1508	483	839	1322	507	815	1322	442	810	1252	405	775	1180	2447	4137	6584
71 Total	Kailali	Province No. 7		3144	5230	8374	3069	5047	8116	2852	4877	7729	2627	4678	7305	2398	4334	6732	14090	24166	38256
72	Kanchanpur	Province No. 7	Bedkot Nagarpalika	262	447	709	344	490	834	233	415	648	239	393	632	173	309	482	1251	2054	3305
72	Kanchanpur	Province No. 7	Belaure Nagarpalika	231	384	615	254	385	639	240	410	650	250	407	657	243	383	626	1218	1969	3187
72	Kanchanpur	Province No. 7	Beldandi Gaunpalika	175	242	417	94	145	239	106	182	288	94	162	256	53	114	167	522	845	1367
72	Kanchanpur	Province No. 7	Bhimdatta Nagarpalika	801	1305	2106	871	1383	2254	834	1367	2201	696	1265	1961	694	1322	2016	3896	6642	10538
72	Kanchanpur	Province No. 7	Krishnapur Nagarpalika	485	885	1370	466	791	1257	426	725	1151	402	737	1139	297	567	864	2076	3705	5781
72	Kanchanpur	Province No. 7	Laljhendi Gaunpalika	51	95	146	71	127	198	51	116	167	61	91	152	24	45	69	258	474	732
72	Kanchanpur	Province No. 7	Mahakali Nagarpalika	136	254	390	156	256	412	177	265	442	123	211	334	123	201	324	715	1187	1902
72	Kanchanpur	Province No. 7	Punarbans Nagarpalika	96	213	309	151	227	378	129	198	327	108	205	313	99	190	289	583	1033	1616
72	Kanchanpur	Province No. 7	Suklaphanta Nagarpalika	346	596	942	292	535	827	319	451	770	236	372	608	230	392	622	1423	2346	3769
72 Total	Kanchanpur	Province No. 7		2583	4421	7004	2699	4339	7038	2515	4129	6644	2209	3843	6052	1936	3523	5459	11942	20255	32197
73	Dadeldhura	Province No. 7	Ajaymeru Gaunpalika	47	71	118	32	52	84	25	55	80	31	61	92	11	43	54	146	282	428
73	Dadeldhura	Province No. 7	Alital Gaunpalika	0	0	0			0			0			0			0	0	0	0
73	Dadeldhura	Province No. 7	Amargadhi Nagarpalika	132	245	377	105	175	280	99	196	295	76	165	241	106	154	260	518	935	1453
73	Dadeldhura	Province No. 7	Bhageshwar Gaunpalika	0	0	0			0			0			0			0	0	0	0
73	Dadeldhura	Province No. 7	Ganayapdhura Gaunpalika	41	75	116	32	56	88	27	45	72	31	38	69	26	38	64	157	252	409
73	Dadeldhura	Province No. 7	Nawadurga Gaunpalika	13	44	57	18	25	43	17	37	54	7	27	34	8	32	40	63	165	228
73	Dadeldhura	Province No. 7	Parashuram Nagarpalika	100	224	324	92	173	265	59	128	187	66	137	203	36	101	137	353	763	1116
73 Total	Dadeldhura	Province No. 7		333	659	992	279	481	760	227	461	688	211	428	639	187	368	555	1237	2397	3634
74	Baitadi	Province No. 7	Dasharathchanda Nagarpalika	76	162	238	62	160	222	64	138	202	56	108	164	53	97	150	311	665	976
74	Baitadi	Province No. 7	Dilasaini Gaunpalika	0	0	0			0			0			0			0	0	0	0
74	Baitadi	Province No. 7	Dogadakedar Gaunpalika	0	0	0			0			0			0			0	0	0	0
74	Baitadi	Province No. 7	Melauli Nagarpalika	5	22	27	2	9	11	0	8	8	1	6	7	0	0	0	8	45	53
74	Baitadi	Province No. 7	Pancheshwar Gaunpalika	0	0	0			0			0			0			0	0	0	0
74	Baitadi	Province No. 7	Patan Nagarpalika	33	67	100	37	72	109	36	72	108	30	66	96	19	56	75	155	333	488
74	Baitadi	Province No. 7	Purchaudi Nagarpalika	63	170	233	3	14	17	3	19	22	2	12	14	0	5	5	71	220	291
74	Baitadi	Province No. 7	Shivanath Gaunpalika	0	0	0			0			0			0			0	0	0	0
74	Baitadi	Province No. 7	Sigas Gaunpalika	0	0	0			0			0			0			0	0	0	0

Primary level total enrollment in all types of Institutional school by district, Flash I_2018-019

Dist_Code	Dist_Name	Province	Local Level	Grade 1			Grade 2			Grade 3			Grade 4			Grade 5			Grade 1-5		
				Girls	Boys	Total	Girls	Boys	Total	Girls	Boys	Total	Girls	Boys	Total	Girls	Boys	Total	Girls	Boys	Total
74	Baitadi	Province No. 7	Surnaya Gaunpalika	0	0	0			0			0			0			0	0	0	
74 Total	Baitadi	Province No. 7		177	421	598	104	255	359	103	237	340	89	192	281	72	158	230	545	1263	1808
75	Darchula	Province No. 7	Apihimal Gaunpalika	0	0	0			0			0			0			0	0	0	
75	Darchula	Province No. 7	Byas Gaunpalika	1	6	7	2	4	6	0	5	5	0	6	6	0	0	0	3	21	24
75	Darchula	Province No. 7	Dunhu Gaunpalika	10	38	48	15	26	41	4	30	34	8	23	31	6	40	46	43	157	200
75	Darchula	Province No. 7	Lekam Gaunpalika	0	0	0			0			0			0			0	0	0	
75	Darchula	Province No. 7	Mahakali Municipality	132	254	386	103	206	309	115	180	295	88	165	253	77	144	221	515	949	1464
75	Darchula	Province No. 7	Malikarjun Gaunpalika	6	6	12	3	8	11	5	6	11	1	5	6	2	4	6	17	29	46
75	Darchula	Province No. 7	Marma Gaunpalika	0	0	0			0			0			0			0	0	0	
75	Darchula	Province No. 7	Naugad Gaunpalika	9	30	39	9	29	38	11	25	36	8	19	27	6	19	25	43	122	165
75	Darchula	Province No. 7	Shailyashikhar Nagarpalika	0	9	9	26	55	81	8	8	16	6	18	24	0	14	14	40	104	144
75 Total	Darchula	Province No. 7		158	343	501	158	328	486	143	254	397	111	236	347	91	221	312	661	1382	2043
48_A	Nawalpur	Gandaki Province	Binayee Triveni Gaunpalika	165	242	407	176	213	389	140	196	336	123	188	311	96	178	274	700	1017	1717
48_A	Nawalpur	Gandaki Province	Bulingtar Gaupalika	10	17	27	16	14	30	10	12	22	0	0	0	0	0	0	36	43	79
48_A	Nawalpur	Gandaki Province	Bungdikali Gaunpalika	26	25	51	24	37	61	29	21	50	8	14	22	8	15	23	95	112	207
48_A	Nawalpur	Gandaki Province	Devchuli Nagarpalika	267	400	667	276	357	633	222	350	572	230	363	593	229	309	538	1224	1779	3003
48_A	Nawalpur	Gandaki Province	Gaidakot Nagarpalika	433	655	1088	498	692	1190	443	616	1059	417	563	980	355	514	869	2146	3040	5186
48_A	Nawalpur	Gandaki Province	Hupsekot Gaunpalika	145	145	290	122	125	247	92	116	208	105	109	214	111	67	178	575	562	1137
48_A	Nawalpur	Gandaki Province	Kawaswoti Nagarpalika	344	374	718	388	526	914	330	449	779	278	436	714	261	420	681	1601	2205	3806
48_A	Nawalpur	Gandaki Province	Madhyabindu Nagarpalika	275	392	667	253	382	635	256	309	565	233	323	556	199	294	493	1216	1700	2916
48_A Total	Nawalpur	Gandaki Province		1665	2250	3915	1753	2346	4099	1522	2069	3591	1394	1996	3390	1259	1797	3056	7593	10458	18051
54_A	Rukum Purba	Province No. 5	Bhume Gaunpalika	6	7	13	6	12	18	7	11	18	5	13	18	9	11	20	33	54	87
54_A	Rukum Purba	Province No. 5	Putha Uttarganga Gaupalika	0	0	0			0			0			0			0	0	0	
54_A	Rukum Purba	Province No. 5	Sisne Gaupalika	0	0	0			0			0			0			0	0	0	
54_A Total	Rukum Purba	Province No. 5		6	7	13	6	12	18	7	11	18	5	13	18	9	11	20	33	54	87
Total				82072	124718	206790	81305	120032	201337	76949	112876	189825	70121	104255	174376	66845	98287	165132	377292	560168	937460

Primary level total enrollment in all types of community school by district, Flash I_2018-019

Dist_ Code	Dist_Name	Province	Local Level	Grade 1			Grade 2			Grade 3			Grade 4			Grade 5			Grade 1-5		
				Girls	Boys	Total	Girls	Boys	Total	Girls	Boys	Total	Girls	Boys	Total	Girls	Boys	Total	Girls	Boys	Total
1	Taplejung	Province No. 1	Aathrai Tribeni Gaunpalika	179	167	346	168	134	302	161	178	339	183	177	360	185	168	353	876	824	1700
1	Taplejung	Province No. 1	Maiwakhola Gaunpalika	181	201	382	196	166	362	174	173	347	158	160	318	177	164	341	886	864	1750
1	Taplejung	Province No. 1	Meringden Gaunpalika	257	239	496	202	177	379	206	192	398	193	190	383	180	171	351	1038	969	2007
1	Taplejung	Province No. 1	Mikwakhola Gaunpalika	163	146	309	123	128	251	104	112	216	112	86	198	123	102	225	625	574	1199
1	Taplejung	Province No. 1	Phaktanglung Gaunpalika	240	231	471	184	173	357	185	161	346	178	149	327	202	159	361	989	873	1862
1	Taplejung	Province No. 1	Phungling Nagarpalika	334	269	603	286	263	549	281	285	566	259	268	527	286	255	541	1446	1340	2786
1	Taplejung	Province No. 1	Sidingba Gaunpalika	227	236	463	156	183	339	160	163	323	158	184	342	192	169	361	893	935	1828
1	Taplejung	Province No. 1	Sirijangha Gaunpalika	247	257	504	220	215	435	229	219	448	209	228	437	220	213	433	1125	1132	2257
1	Taplejung	Province No. 1	Yangwarak Gaunpalika	139	112	251	179	123	302	168	102	270	174	118	292	141	142	283	801	597	1398
1	Total Taplejung	Province No. 1		1967	1858	3825	1714	1562	3276	1668	1585	3253	1624	1560	3184	1706	1543	3249	8679	8108	16787
2	Panchthar	Province No. 1	Falelung Gaunpalika	249	227	476	201	170	371	195	171	366	226	185	411	231	210	441	1102	963	2065
2	Panchthar	Province No. 1	Falgunanda Gaunpalika	257	232	489	221	196	417	240	184	424	252	223	475	259	245	504	1229	1080	2309
2	Panchthar	Province No. 1	Hilihang Gaunpalika	266	245	511	212	169	381	214	219	433	187	146	333	217	174	391	1096	953	2049
2	Panchthar	Province No. 1	Kummayak Gaunpalika	180	165	345	176	125	301	152	117	269	146	133	279	137	137	274	791	677	1468
2	Panchthar	Province No. 1	Miklajung Gaunpalika	241	235	476	192	155	347	197	179	376	192	218	410	202	208	410	1024	995	2019
2	Panchthar	Province No. 1	Phidim Nagarpalika	585	566	1151	458	392	850	458	399	857	495	421	916	448	425	873	2444	2203	4647
2	Panchthar	Province No. 1	Tumbewa Gaunpalika	206	208	414	151	145	296	123	110	233	121	131	252	138	130	268	739	724	1463
2	Panchthar	Province No. 1	Yangwarak Gaunpalika	234	206	440	170	153	323	160	152	312	186	146	332	197	206	403	947	863	1810
2	Total Panchthar	Province No. 1		2218	2084	4302	1781	1505	3286	1739	1531	3270	1805	1603	3408	1829	1735	3564	9372	8458	17830
3	Ilam	Province No. 1	Chulachuli Gaunpalika	164	117	281	127	114	241	137	112	249	112	115	227	153	156	309	693	614	1307
3	Ilam	Province No. 1	Deumai Nagarpalika	177	153	330	138	114	252	150	127	277	189	157	346	179	172	351	833	723	1556
3	Ilam	Province No. 1	Fakphokthum Gaunpalika	172	174	346	158	141	299	181	138	319	184	163	347	190	162	352	885	778	1663
3	Ilam	Province No. 1	Ilam Nagarpalika	233	192	425	206	111	317	225	161	386	227	173	400	225	221	446	1116	858	1974
3	Ilam	Province No. 1	Mai Nagarpalika	273	249	522	241	222	463	231	256	487	260	246	506	295	314	609	1300	1287	2587
3	Ilam	Province No. 1	Maijogmai Gaunpalika	115	117	232	99	100	199	116	98	214	121	118	239	136	130	266	587	563	1150
3	Ilam	Province No. 1	Mangsebung Gaunpalika	161	176	337	148	133	281	143	136	279	144	156	300	193	141	334	789	742	1531
3	Ilam	Province No. 1	Rong Gaunpalika	108	95	203	103	88	191	127	108	235	108	117	225	121	101	222	567	509	1076
3	Ilam	Province No. 1	Sandakpur Gaunpalika	74	85	159	70	70	140	84	82	166	81	81	162	106	110	216	415	428	843
3	Ilam	Province No. 1	Suryodaya Nagarpalika	271	241	512	205	215	420	235	198	433	274	201	475	291	261	552	1276	1116	2392
3	Total Ilam	Province No. 1		1748	1599	3347	1495	1308	2803	1629	1416	3045	1700	1527	3227	1889	1768	3657	8461	7618	16079

Primary level total enrollment in all types of community school by district, Flash I_2018-019

Dist_ Code	Dist_Name	Province	Local Level	Grade 1			Grade 2			Grade 3			Grade 4			Grade 5			Grade 1-5		
				Girls	Boys	Total	Girls	Boys	Total	Girls	Boys	Total	Girls	Boys	Total	Girls	Boys	Total	Girls	Boys	Total
4	Jhapa	Province No. 1	Arjundhara Nagarpalika	334	359	693	282	315	597	362	345	707	372	304	676	403	341	744	1753	1664	3417
4	Jhapa	Province No. 1	Barhadashi Gaunpalika	338	305	643	345	282	627	354	347	701	341	297	638	300	306	606	1678	1537	3215
4	Jhapa	Province No. 1	Bhadrapur Nagarpalika	311	285	596	265	273	538	251	306	557	266	288	554	258	298	556	1351	1450	2801
4	Jhapa	Province No. 1	Birtamod Nagarpalika	376	411	787	469	442	911	452	482	934	468	477	945	488	469	957	2253	2281	4534
4	Jhapa	Province No. 1	Buddhashanti Gaunpalika	219	187	406	197	168	365	185	186	371	236	201	437	254	249	503	1091	991	2082
4	Jhapa	Province No. 1	Damak Nagarpalika	574	507	1081	532	446	978	497	417	914	482	454	936	520	464	984	2605	2288	4893
4	Jhapa	Province No. 1	Gauradhaha Nagarpalika	532	485	1017	399	391	790	423	338	761	424	373	797	389	326	715	2167	1913	4080
4	Jhapa	Province No. 1	Gauriganj Gaunpalika	385	369	754	347	308	655	359	349	708	320	275	595	287	282	569	1698	1583	3281
4	Jhapa	Province No. 1	Haldibari Gaunpalika	178	135	313	152	134	286	177	134	311	166	141	307	213	215	428	886	759	1645
4	Jhapa	Province No. 1	Jhapa Gaunpalika	741	680	1421	620	540	1160	606	542	1148	506	437	943	420	400	820	2893	2599	5492
4	Jhapa	Province No. 1	Kachankawal Gaunpalika	640	604	1244	604	552	1156	545	514	1059	525	516	1041	428	453	881	2742	2639	5381
4	Jhapa	Province No. 1	Kamal Gaunpalika	378	336	714	345	307	652	325	287	612	337	296	633	335	320	655	1720	1546	3266
4	Jhapa	Province No. 1	Kankai Nagarpalika	251	175	426	265	232	497	272	221	493	314	212	526	265	232	497	1367	1072	2439
4	Jhapa	Province No. 1	Mechinagar Nagarpalika	446	306	752	454	286	740	461	390	851	497	347	844	519	432	951	2377	1761	4138
4	Jhapa	Province No. 1	Shivasatari Nagarpalika	397	418	815	409	363	772	414	390	804	463	433	896	505	420	925	2188	2024	4212
4	Total Jhapa	Province No. 1		6100	5562	11662	5685	5039	10724	5683	5248	10931	5717	5051	10768	5584	5207	10791	28769	26107	54876
5	Morang	Province No. 1	Belbari Nagarpalika	581	507	1088	460	487	947	517	450	967	544	490	1034	533	555	1088	2635	2489	5124
5	Morang	Province No. 1	Biratnagar Mahanagarpalika	1219	1107	2326	1165	1054	2219	1117	1057	2174	1127	961	2088	1095	811	1906	5723	4990	10713
5	Morang	Province No. 1	Budhiganga Gaunpalika	503	452	955	458	409	867	328	349	677	370	341	711	341	330	671	2000	1881	3881
5	Morang	Province No. 1	Dhanpalthan Gaunpalika	679	689	1368	507	568	1075	601	584	1185	521	552	1073	742	645	1387	3050	3038	6088
5	Morang	Province No. 1	Gramthan Gaunpalika	238	201	439	197	157	354	209	188	397	227	202	429	230	220	450	1101	968	2069
5	Morang	Province No. 1	Jahada Gaunpalika	682	632	1314	620	533	1153	635	528	1163	568	439	1007	542	448	990	3047	2580	5627
5	Morang	Province No. 1	Kanepokhari Gaunpalika	231	204	435	243	227	470	274	233	507	264	246	510	277	240	517	1289	1150	2439
5	Morang	Province No. 1	Katahari Gaunpalika	388	397	785	282	278	560	405	343	748	347	280	627	371	303	674	1793	1601	3394
5	Morang	Province No. 1	Kerabari Gaunpalika	295	285	580	257	254	511	285	281	566	321	289	610	344	306	650	1502	1415	2917
5	Morang	Province No. 1	Letang Nagarpalika	285	207	492	276	238	514	277	249	526	290	269	559	281	317	598	1409	1280	2689
5	Morang	Province No. 1	Miklajung Gaunpalika	291	321	612	295	318	613	308	331	639	310	348	658	294	293	587	1498	1611	3109
5	Morang	Province No. 1	Patahrishanishchare Nagarpalika	288	204	492	234	205	439	286	241	527	337	286	623	427	332	759	1572	1268	2840
5	Morang	Province No. 1	Rangeli Nagarpalika	607	590	1197	462	428	890	514	422	936	507	414	921	472	401	873	2562	2255	4817
5	Morang	Province No. 1	Ratuwamai Nagarpalika	583	548	1131	604	531	1135	659	584	1243	588	509	1097	569	523	1092	3003	2695	5698
5	Morang	Province No. 1	Sundarharaicha Nagarpalika	563	579	1142	513	490	1003	590	539	1129	588	553	1141	693	560	1253	2947	2721	5668
5	Morang	Province No. 1	Sunwarshi Nagarpalika	590	534	1124	588	509	1097	636	463	1099	466	409	875	458	409	867	2738	2324	5062
5	Morang	Province No. 1	Uralabari Nagarpalika	226	199	425	190	177	367	274	203	477	268	285	553	309	225	534	1267	1089	2356
5	Total Morang	Province No. 1		8249	7656	15905	7351	6863	14214	7915	7045	14960	7643	6873	14516	7978	6918	14896	39136	35355	74491

Primary level total enrollment in all types of community school by district, Flash I_2018-019

Dist_ Code	Dist_Name	Province	Local Level	Grade 1			Grade 2			Grade 3			Grade 4			Grade 5			Grade 1-5		
				Girls	Boys	Total	Girls	Boys	Total	Girls	Boys	Total	Girls	Boys	Total	Girls	Boys	Total	Girls	Boys	Total
6	Sunsari	Province No. 1	Barakhshetra Municipality	620	529	1149	623	464	1087	590	521	1111	619	591	1210	677	577	1254	3129	2682	5811
6	Sunsari	Province No. 1	Barju Gaunpalika	526	583	1109	446	427	873	390	323	713	346	304	650	329	309	638	2037	1946	3983
6	Sunsari	Province No. 1	Bhokraha Narsing Gaunpalika	774	769	1543	659	691	1350	639	604	1243	647	476	1123	489	446	935	3208	2986	6194
6	Sunsari	Province No. 1	Dewanganj Gaunpalika	566	667	1233	486	408	894	383	340	723	354	303	657	343	225	568	2132	1943	4075
6	Sunsari	Province No. 1	Dharan Upamahanagarpalika	495	338	833	464	320	784	514	381	895	579	420	999	654	458	1112	2706	1917	4623
6	Sunsari	Province No. 1	Duhabi Nagarpalika	840	719	1559	694	579	1273	555	479	1034	489	432	921	595	404	999	3173	2613	5786
6	Sunsari	Province No. 1	Gadhi Gaunpalika	400	306	706	333	271	604	316	212	528	258	197	455	259	210	469	1566	1196	2762
6	Sunsari	Province No. 1	Harinagara Gaunpalika	979	792	1771	735	538	1273	578	457	1035	601	355	956	545	440	985	3438	2582	6020
6	Sunsari	Province No. 1	Inaruwa Nagarpalika	651	532	1183	434	330	764	390	309	699	400	333	733	428	309	737	2303	1813	4116
6	Sunsari	Province No. 1	Itahari Sub-metropolitan City	610	298	908	533	222	755	489	257	746	525	327	852	516	319	835	2673	1423	4096
6	Sunsari	Province No. 1	Koshi Gaunpalika	941	894	1835	802	728	1530	753	616	1369	673	595	1268	608	475	1083	3777	3308	7085
6	Sunsari	Province No. 1	Ramdhuni Municipality	281	189	470	239	132	371	220	187	407	242	174	416	261	209	470	1243	891	2134
6 Tot	Sunsari	Province No. 1		7683	6616	14299	6448	5110	11558	5817	4686	10503	5733	4507	10240	5704	4381	10085	31385	25300	56685
7	Dhankuta	Province No. 1	Chaubise Gaunpalika	190	162	352	183	143	326	176	143	319	175	172	347	192	173	365	916	793	1709
7	Dhankuta	Province No. 1	Chhathar Gaunpalika	141	113	254	108	117	225	128	108	236	116	104	220	141	140	281	634	582	1216
7	Dhankuta	Province No. 1	Dhankuta Nagarpalika	203	157	360	172	141	313	170	169	339	205	175	380	182	208	390	932	850	1782
7	Dhankuta	Province No. 1	Mahalaxmi Nagarpalika	273	225	498	237	201	438	255	240	495	274	227	501	236	262	498	1275	1155	2430
7	Dhankuta	Province No. 1	Pakhribas Nagarpalika	192	171	363	150	141	291	164	131	295	155	138	293	188	154	342	849	735	1584
7	Dhankuta	Province No. 1	Sangurigadhi Gaunpalika	166	182	348	157	154	311	170	168	338	185	176	361	185	167	352	863	847	1710
7	Dhankuta	Province No. 1	Shahidbhumi Gaunpalika	197	185	382	191	195	386	216	183	399	187	214	401	191	192	383	982	969	1951
7 Tot	Dhankuta	Province No. 1		1362	1195	2557	1198	1092	2290	1279	1142	2421	1297	1206	2503	1315	1296	2611	6451	5931	12382
8	Terhathum	Province No. 1	Aathrai Gaunpalika	321	316	637	241	233	474	245	240	485	259	255	514	245	243	488	1311	1287	2598
8	Terhathum	Province No. 1	Chhathar Gaunpalika	150	108	258	144	85	229	114	90	204	128	92	220	124	113	237	660	488	1148
8	Terhathum	Province No. 1	Laligurans Nagarpalika	182	123	305	148	131	279	136	138	274	146	145	291	145	144	289	757	681	1438
8	Terhathum	Province No. 1	Menchhayayem Rural Municipality	106	129	235	108	86	194	82	71	153	74	75	149	74	84	158	444	445	889
8	Terhathum	Province No. 1	Myanglung Nagarpalika	200	172	372	128	79	207	114	111	225	139	91	230	131	99	230	712	552	1264
8	Terhathum	Province No. 1	Phedap Gaunpalika	177	151	328	162	138	300	152	142	294	170	138	308	178	163	341	839	732	1571
8 Tot	Terhathum	Province No. 1		1136	999	2135	931	752	1683	843	792	1635	916	796	1712	897	846	1743	4723	4185	8908
9	Sankhuwasabha	Province No. 1	Bhotkhola Gaunpalika	138	168	306	112	124	236	114	110	224	121	104	225	112	91	203	597	597	1194
9	Sankhuwasabha	Province No. 1	Chainpur Nagarpalika	388	367	755	266	325	591	282	286	568	324	291	615	343	307	650	1603	1576	3179
9	Sankhuwasabha	Province No. 1	Chichila Gaunpalika	108	115	223	77	82	159	78	84	162	76	82	158	76	82	158	415	445	860
9	Sankhuwasabha	Province No. 1	Dharmadevi Nagarpalika	236	201	437	167	170	337	191	204	395	195	181	376	209	211	420	998	967	1965
9	Sankhuwasabha	Province No. 1	Khandbari Nagarpalika	294	272	566	305	230	535	294	270	564	339	291	630	354	312	666	1586	1375	2961
9	Sankhuwasabha	Province No. 1	Madi Nagarpalika	188	166	354	176	174	350	180	182	362	165	160	325	153	181	334	862	863	1725
9	Sankhuwasabha	Province No. 1	Makalu Gaunpalika	245	261	506	199	197	396	183	197	380	163	167	330	144	189	333	934	1011	1945
9	Sankhuwasabha	Province No. 1	Panchakhapan Nagarpalika	230	260	490	235	216	451	241	202	443	227	209	436	213	209	422	1146	1096	2242
9	Sankhuwasabha	Province No. 1	Sabhapokhari Gaunpalika	220	242	462	144	165	309	124	152	276	151	123	274	138	136	274	777	818	1595
9	Sankhuwasabha	Province No. 1	Silichong Gaunpalika	162	179	341	133	137	270	157	154	311	123	118	241	126	120	246	701	708	1409
9 Tot	Sankhuwasabha	Province No. 1		2209	2231	4440	1814	1820	3634	1844	1841	3685	1884	1726	3610	1868	1838	3706	9619	9456	19075

Primary level total enrollment in all types of community school by district, Flash I_2018-019

Dist_ Code	Dist_Name	Province	Local Level	Grade 1			Grade 2			Grade 3			Grade 4			Grade 5			Grade 1-5		
				Girls	Boys	Total	Girls	Boys	Total	Girls	Boys	Total	Girls	Boys	Total	Girls	Boys	Total	Girls	Boys	Total
10	Bhojpur	Province No. 1	Aamchowk Gaunpalika	357	376	733	263	224	487	251	267	518	246	234	480	205	266	471	1322	1367	2689
10	Bhojpur	Province No. 1	Arun Gaunpalika	186	216	402	201	154	355	193	196	389	178	174	352	207	188	395	965	928	1893
10	Bhojpur	Province No. 1	Bhojpur Nagarpalika	235	241	476	200	193	393	210	191	401	192	215	407	242	227	469	1079	1067	2146
10	Bhojpur	Province No. 1	Hatuwagadhi Gaunpalika	243	256	499	200	201	401	213	230	443	239	242	481	223	234	457	1118	1163	2281
10	Bhojpur	Province No. 1	Pauwadungma Gaunpalika	178	155	333	165	150	315	161	136	297	172	170	342	196	180	376	872	791	1663
10	Bhojpur	Province No. 1	Ramprasad Rai Gaunpalika	209	248	457	199	185	384	217	179	396	221	211	432	209	233	442	1055	1056	2111
10	Bhojpur	Province No. 1	Salpasilichho Gaunpalika	259	244	503	186	197	383	192	189	381	179	180	359	173	182	355	989	992	1981
10	Bhojpur	Province No. 1	Shadananda Nagarpalika	371	380	751	320	309	629	347	337	684	359	350	709	360	347	707	1757	1723	3480
10	Bhojpur	Province No. 1	Tyamkemaityung Gaunpalika	227	219	446	184	175	359	181	213	394	202	205	407	185	200	385	979	1012	1991
10 To	Bhojpur	Province No. 1		2265	2335	4600	1918	1788	3706	1965	1938	3903	1988	1981	3969	2000	2057	4057	10136	10099	20235
11	Solukhumbu	Province No. 1	Dudhkaushika Gaunpalika	159	187	346	160	127	287	130	147	277	153	134	287	135	148	283	737	743	1480
11	Solukhumbu	Province No. 1	Dudhkoshi Gaunpalika	249	266	515	226	248	474	254	248	502	234	258	492	278	263	541	1241	1283	2524
11	Solukhumbu	Province No. 1	Khumbupasanglahm Gaunpalaika	88	119	207	103	111	214	100	87	187	76	82	158	92	83	175	459	482	941
11	Solukhumbu	Province No. 1	Likhupike Gaunpalika	58	98	156	83	63	146	60	56	116	70	75	145	69	53	122	340	345	685
11	Solukhumbu	Province No. 1	Mahakulung Gaunpalika	170	205	375	225	216	441	230	174	404	206	206	412	203	184	387	1034	985	2019
11	Solukhumbu	Province No. 1	Nechasalyan Gaunpalika	208	174	382	150	149	299	178	133	311	141	146	287	175	175	350	852	777	1629
11	Solukhumbu	Province No. 1	Solududhakunda Nagarpalika	327	311	638	249	284	533	282	291	573	251	280	531	251	281	532	1360	1447	2807
11	Solukhumbu	Province No. 1	Sotang Gaunpalika	145	148	293	138	103	241	125	119	244	133	130	263	135	146	281	676	646	1322
11 To	Solukhumbu	Province No. 1		1404	1508	2912	1334	1301	2635	1359	1255	2614	1264	1311	2575	1338	1333	2671	6699	6708	13407
12	Okhaladhunga	Province No. 1	Champadevi Gaunpalika	315	296	611	232	244	476	263	219	482	272	257	529	259	266	525	1341	1282	2623
12	Okhaladhunga	Province No. 1	Chisankhugadhi Gaunpalika	178	169	347	151	191	342	154	155	309	176	159	335	179	176	355	838	850	1688
12	Okhaladhunga	Province No. 1	Khijidemba Gaunpalika	209	241	450	148	187	335	189	157	346	166	182	348	191	144	335	903	911	1814
12	Okhaladhunga	Province No. 1	Likhu Gaunpalika	154	146	300	142	134	276	146	141	287	161	176	337	146	146	292	749	743	1492
12	Okhaladhunga	Province No. 1	Manebhanjyang Gaunpalika	226	218	444	223	179	402	204	187	391	225	187	412	236	188	424	1114	959	2073
12	Okhaladhunga	Province No. 1	Molung Gaunpalika	177	145	322	184	176	360	180	189	369	139	155	294	167	136	303	847	801	1648
12	Okhaladhunga	Province No. 1	Siddhicharan Nagarpalika	272	240	512	230	237	467	239	222	461	265	215	480	286	233	519	1292	1147	2439
12	Okhaladhunga	Province No. 1	Sunkoshi Gaunpalika	274	246	520	224	191	415	247	228	475	271	258	529	254	257	511	1270	1180	2450

Primary level total enrollment in all types of community school by district, Flash I_2018-019

Dist_ Code	Dist_Name	Province	Local Level	Grade 1			Grade 2			Grade 3			Grade 4			Grade 5			Grade 1-5		
				Girls	Boys	Total	Girls	Boys	Total	Girls	Boys	Total	Girls	Boys	Total	Girls	Boys	Total	Girls	Boys	Total
12 To	Okhaladhunga	Province No. 1		1805	1701	3506	1534	1539	3073	1622	1498	3120	1675	1589	3264	1718	1546	3264	8354	7873	16227
13	Khotang	Province No. 1	Ainselukhark Gaunpalika	236	257	493	164	182	346	171	167	338	184	171	355	191	143	334	946	920	1866
13	Khotang	Province No. 1	Barahapokhari Gaunpalika	342	313	655	205	217	422	206	192	398	205	194	399	198	199	397	1156	1115	2271
13	Khotang	Province No. 1	Diprung Gaunpalika	485	458	943	281	242	523	266	268	534	282	261	543	298	245	543	1612	1474	3086
13	Khotang	Province No. 1	Halesi Tuwachung Nagarpalika	647	599	1246	416	334	750	393	395	788	371	342	713	421	384	805	2248	2054	4302
13	Khotang	Province No. 1	Jantedhunga Gaunpalika	287	269	556	184	170	354	198	198	396	221	214	435	198	203	401	1088	1054	2142
13	Khotang	Province No. 1	Kepilasagadhi Gaunpalika	247	229	476	176	145	321	191	143	334	170	182	352	168	176	344	952	875	1827
13	Khotang	Province No. 1	Khotehang Gaunpalika	477	441	918	288	294	582	302	302	604	312	290	602	299	262	561	1678	1589	3267
13	Khotang	Province No. 1	Lamidada Gaunpalika	167	207	374	164	134	298	129	117	246	136	143	279	122	131	253	718	732	1450
13	Khotang	Province No. 1	Rupakot Majhuwagadhi Nagarpalika	772	761	1533	488	475	963	538	450	988	500	473	973	510	468	978	2808	2627	5435
13	Khotang	Province No. 1	Sakela Gaunpalika	230	197	427	119	135	254	131	116	247	128	114	242	111	124	235	719	686	1405
13 To	Khotang	Province No. 1		3890	3731	7621	2485	2328	4813	2525	2348	4873	2509	2384	4893	2516	2335	4851	13925	13126	27051
14	Udayapur	Province No. 1	Belaka Nagarpalika	575	481	1056	442	398	840	405	406	811	416	365	781	492	482	974	2330	2132	4462
14	Udayapur	Province No. 1	Chaudandigadhi Nagarpalika	568	501	1069	542	406	948	518	384	902	440	447	887	493	401	894	2561	2139	4700
14	Udayapur	Province No. 1	Katari Nagarpalika	781	697	1478	639	565	1204	647	613	1260	569	565	1134	631	571	1202	3267	3011	6278
14	Udayapur	Province No. 1	Rautami Gaunpalika	370	424	794	327	310	637	283	340	623	274	304	578	308	280	588	1562	1658	3220
14	Udayapur	Province No. 1	Sunkoshi Gaunpalika	162	160	322	157	153	310	134	152	286	158	155	313	138	167	305	749	787	1536
14	Udayapur	Province No. 1	Tapli Gaunpalika	336	379	715	268	274	542	240	239	479	240	217	457	225	226	451	1309	1335	2644
14	Udayapur	Province No. 1	Triyuga Nagarpalika	875	683	1558	762	556	1318	661	578	1239	696	596	1292	714	674	1388	3708	3087	6795
14	Udayapur	Province No. 1	Udayapurgadhi Gaunpalika	593	509	1102	435	396	831	412	427	839	351	419	770	407	398	805	2198	2149	4347
14 To	Udayapur	Province No. 1		4260	3834	8094	3572	3058	6630	3300	3139	6439	3144	3068	6212	3408	3199	6607	17684	16298	33982
15	Saptari	Province No. 2	Agnisair Krishnasavaran Gaunpalika	316	230	546	266	213	479	260	193	453	209	180	389	219	155	374	1270	971	2241
15	Saptari	Province No. 2	Belhi Chapena Gaunpalika	571	484	1055	407	353	760	375	312	687	369	272	641	352	230	582	2074	1651	3725
15	Saptari	Province No. 2	Bishnupur Gaunpalika	363	410	773	346	356	702	405	337	742	396	302	698	323	308	631	1833	1713	3546
15	Saptari	Province No. 2	Bodebarsaien Nagarpalika	656	527	1183	668	489	1157	620	546	1166	658	451	1109	492	386	878	3094	2399	5493
15	Saptari	Province No. 2	Chhinnamasta Gaunpalika	458	455	913	407	318	725	529	333	862	449	336	785	367	242	609	2210	1684	3894
15	Saptari	Province No. 2	Dakneshwori Nagarpalika	567	527	1094	592	453	1045	587	484	1071	585	482	1067	579	415	994	2910	2361	5271
15	Saptari	Province No. 2	Hanumannagar Kankalani Nagarpalika	672	571	1243	607	510	1117	529	418	947	450	380	830	511	350	861	2769	2229	4998
15	Saptari	Province No. 2	Kanchanroop Nagarpalika	596	611	1207	639	468	1107	528	458	986	605	405	1010	480	428	908	2848	2370	5218
15	Saptari	Province No. 2	Khadak Nagarpalika	652	587	1239	576	481	1057	649	521	1170	428	404	832	453	341	794	2758	2334	5092
15	Saptari	Province No. 2	Mahadeva Gaunpalika	487	384	871	415	296	711	426	299	725	348	217	565	317	227	544	1993	1423	3416
15	Saptari	Province No. 2	Rajbiraj Nagarpalika	725	708	1433	796	733	1529	668	626	1294	680	623	1303	599	552	1151	3468	3242	6710
15	Saptari	Province No. 2	Rupani Gaunpalika	356	295	651	280	200	480	304	211	515	237	178	415	237	143	380	1414	1027	2441
15	Saptari	Province No. 2	Saptakoshi Nagarpalika	170	175	345	155	93	248	152	115	267	157	143	300	177	143	320	811	669	1480
15	Saptari	Province No. 2	Shambhunath Nagarpalika	646	655	1301	489	537	1026	435	426	861	397	438	835	392	406	798	2359	2462	4821
15	Saptari	Province No. 2	Surunga Nagarpalika	492	378	870	358	316	674	451	313	764	381	280	661	414	287	701	2096	1574	3670
15	Saptari	Province No. 2	Tilatha Koiladi Gaunpalika	469	391	860	438	315	753	449	367	816	417	314	731	451	248	699	2224	1635	3859
15	Saptari	Province No. 2	Tirahut Gaunpalika	220	144	364	173	131	304	231	134	365	183	133	316	215	143	358	1022	685	1707

Primary level total enrollment in all types of community school by district, Flash I_2018-019

Dist_ Code	Dist_Name	Province	Local Level	Grade 1			Grade 2			Grade 3			Grade 4			Grade 5			Grade 1-5		
				Girls	Boys	Total	Girls	Boys	Total	Girls	Boys	Total	Girls	Boys	Total	Girls	Boys	Total	Girls	Boys	Total
15	Saptari	Province No. 2	Walan Bihul Gaunpalika	319	287	606	293	244	537	267	217	484	217	145	362	237	138	375	1333	1031	2364
15 To	Saptari	Province No. 2		8735	7819	16554	7905	6506	14411	7865	6310	14175	7166	5683	12849	6815	5142	11957	38486	31460	69946
16	Siraha	Province No. 2	Arnama Rural Municipality	466	432	898	275	284	559	412	283	695	286	232	518	249	190	439	1688	1421	3109
16	Siraha	Province No. 2	Aurahi Rural Municipality	405	477	882	320	228	548	301	219	520	262	223	485	232	202	434	1520	1349	2869
16	Siraha	Province No. 2	Bariyarpatti Rural Municipality	648	579	1227	456	410	866	372	347	719	350	311	661	397	343	740	2223	1990	4213
16	Siraha	Province No. 2	Bhagawanpur Rural Municipality	392	388	780	314	261	575	311	196	507	222	171	393	209	106	315	1448	1122	2570
16	Siraha	Province No. 2	Bishnupur Rural Municipality	434	439	873	282	257	539	285	233	518	214	156	370	210	141	351	1425	1226	2651
16	Siraha	Province No. 2	Dhangadhimai Municipality	720	522	1242	598	454	1052	516	387	903	520	364	884	551	381	932	2905	2108	5013
16	Siraha	Province No. 2	Golbazar Municipality	915	767	1682	654	494	1148	510	326	836	491	327	818	521	315	836	3091	2229	5320
16	Siraha	Province No. 2	Kalyanpur Municipality	1069	911	1980	714	582	1296	684	453	1137	503	408	911	579	411	990	3549	2765	6314
16	Siraha	Province No. 2	Karjanha Municipality	558	411	969	305	201	506	294	177	471	276	187	463	284	178	462	1717	1154	2871
16	Siraha	Province No. 2	Lahan Municipality	1504	1205	2709	861	577	1438	843	479	1322	730	468	1198	738	366	1104	4676	3095	7771
16	Siraha	Province No. 2	Laxmipur Patari Rural Municipality	439	441	880	352	342	694	380	310	690	421	277	698	359	291	650	1951	1661	3612
16	Siraha	Province No. 2	Mirchaiya Municipality	714	589	1303	534	362	896	605	403	1008	496	329	825	413	284	697	2762	1967	4729
16	Siraha	Province No. 2	Naraha Rural Municipality	381	396	777	315	266	581	269	297	566	232	216	448	217	170	387	1414	1345	2759
16	Siraha	Province No. 2	Navarajpur Rural Municipality	461	484	945	387	349	736	384	318	702	324	269	593	300	191	491	1856	1611	3467
16	Siraha	Province No. 2	Sakhuwanankarkatti Rural Municipality	427	425	852	303	283	586	256	214	470	193	159	352	194	140	334	1373	1221	2594
16	Siraha	Province No. 2	Siraha Municipality	1495	1329	2824	1155	888	2043	1161	804	1965	1130	791	1921	1086	703	1789	6027	4515	10542
16	Siraha	Province No. 2	Sukhipur Municipality	686	626	1312	558	471	1029	511	373	884	489	372	861	440	395	835	2684	2237	4921
16 To	Siraha	Province No. 2		11714	10421	22135	8383	6709	15092	8094	5819	13913	7139	5260	12399	6979	4807	11786	42309	33016	75325
17	Dhanusha	Province No. 2	Aurahi Gaunpalika	329	336	665	253	231	484	314	249	563	304	212	516	272	212	484	1472	1240	2712
17	Dhanusha	Province No. 2	Bateswor Gaunpalika	369	333	702	368	272	640	291	238	529	296	160	456	305	206	511	1629	1209	2838
17	Dhanusha	Province No. 2	Bidehi Nagarpalika	556	523	1079	592	392	984	542	407	949	398	366	764	436	364	800	2524	2052	4576
17	Dhanusha	Province No. 2	Chhreshwornath Nagarpalika	740	664	1404	613	539	1152	666	529	1195	595	486	1081	631	514	1145	3245	2732	5977
17	Dhanusha	Province No. 2	Dhanauji Gaunpalika	205	196	401	156	108	264	169	112	281	187	109	296	185	105	290	902	630	1532
17	Dhanusha	Province No. 2	Dhanusadham Nagarpalika	560	497	1057	534	453	987	500	390	890	418	328	746	428	331	759	2440	1999	4439
17	Dhanusha	Province No. 2	Ganeshman Charnath Nagarpalika	410	337	747	386	385	771	454	423	877	412	296	708	427	299	726	2089	1740	3829
17	Dhanusha	Province No. 2	Hansapur Nagarpalika	803	690	1493	780	568	1348	696	572	1268	635	516	1151	619	462	1081	3533	2808	6341
17	Dhanusha	Province No. 2	Janaknandini Gaunpalika	458	369	827	435	373	808	357	269	626	356	270	626	336	266	602	1942	1547	3489
17	Dhanusha	Province No. 2	Janakpur Upamahanagarpalika	1474	1037	2511	1487	1143	2630	1416	916	2332	1296	791	2087	1156	803	1959	6829	4690	11519
17	Dhanusha	Province No. 2	Kamala Nagarpalika	335	302	637	378	288	666	330	246	576	326	235	561	340	237	577	1709	1308	3017
17	Dhanusha	Province No. 2	Laxminiya Gaunpalika	296	255	551	328	243	571	302	236	538	294	202	496	229	134	363	1449	1070	2519
17	Dhanusha	Province No. 2	Mithila Bihari Gaunpalika	425	333	758	347	286	633	453	308	761	390	287	677	340	229	569	1955	1443	3398
17	Dhanusha	Province No. 2	Mithila Nagarpalika	335	277	612	331	285	616	300	238	538	327	189	516	338	245	583	1631	1234	2865
17	Dhanusha	Province No. 2	Mukhiyapatti Musaharniya Gaunpalika	294	302	596	360	244	604	341	275	616	363	226	589	372	225	597	1730	1272	3002
17	Dhanusha	Province No. 2	Nagarain Nagarpalika	357	329	686	411	320	731	493	364	857	431	319	750	405	280	685	2097	1612	3709
17	Dhanusha	Province No. 2	Sabaila Nagarpalika	746	684	1430	581	474	1055	679	573	1252	701	451	1152	651	443	1094	3358	2625	5983

Primary level total enrollment in all types of community school by district, Flash I_2018-019

Dist_ Code	Dist_Name	Province	Local Level	Grade 1			Grade 2			Grade 3			Grade 4			Grade 5			Grade 1-5		
				Girls	Boys	Total	Girls	Boys	Total	Girls	Boys	Total	Girls	Boys	Total	Girls	Boys	Total	Girls	Boys	Total
17	Dhanusha	Province No. 2	Sahidnagar Nagarpalika	707	594	1301	689	527	1216	757	578	1335	688	503	1191	679	452	1131	3520	2654	6174
17 To	Dhanusha	Province No. 2		9399	8058	17457	9029	7131	16160	9060	6923	15983	8417	5946	14363	8149	5807	13956	44054	33865	77919
18	Mahottari	Province No. 2	Aurahi Nagarpalika	577	481	1058	449	360	809	511	325	836	441	364	805	424	297	721	2402	1827	4229
18	Mahottari	Province No. 2	Balwa Nagarpalika	925	840	1765	690	587	1277	587	475	1062	591	435	1026	559	394	953	3352	2731	6083
18	Mahottari	Province No. 2	Bardibas Nagarpalika	725	567	1292	627	503	1130	580	474	1054	653	515	1168	657	534	1191	3242	2593	5835
18	Mahottari	Province No. 2	Bhangaha Nagarpalika	928	748	1676	869	683	1552	751	590	1341	669	566	1235	728	526	1254	3945	3113	7058
18	Mahottari	Province No. 2	Ekdanra Gaunpalika	675	738	1413	502	561	1063	533	445	978	427	330	757	431	309	740	2568	2383	4951
18	Mahottari	Province No. 2	Gaushala Nagarpalika	1400	1258	2658	1172	1051	2223	1015	1049	2064	851	818	1669	985	811	1796	5423	4987	10410
18	Mahottari	Province No. 2	Jaleswor Nagarpalika	1023	898	1921	836	670	1506	798	611	1409	722	577	1299	813	569	1382	4192	3325	7517
18	Mahottari	Province No. 2	Loharpatti Nagarpalika	807	638	1445	562	521	1083	650	535	1185	628	439	1067	560	390	950	3207	2523	5730
18	Mahottari	Province No. 2	Mahottari Gaunpalika	385	367	752	369	305	674	386	284	670	325	264	589	338	288	626	1803	1508	3311
18	Mahottari	Province No. 2	Manra Sisawa Nagarpalika	729	641	1370	665	546	1211	747	554	1301	732	498	1230	614	364	978	3487	2603	6090
18	Mahottari	Province No. 2	Matihani Nagarpalika	518	434	952	507	343	850	424	361	785	396	298	694	308	292	600	2153	1728	3881
18	Mahottari	Province No. 2	Pipra Gaunpalika	529	454	983	530	448	978	454	363	817	552	357	909	543	368	911	2608	1990	4598
18	Mahottari	Province No. 2	Ramgopalpur Nagarpalika	736	849	1585	739	698	1437	734	601	1335	654	456	1110	480	399	879	3343	3003	6346
18	Mahottari	Province No. 2	Samsi Gaunpalika	1013	1027	2040	662	469	1131	665	464	1129	447	220	667	397	238	635	3184	2418	5602
18	Mahottari	Province No. 2	Sonama Gaunpalika	763	673	1436	668	587	1255	800	666	1466	610	561	1171	602	539	1141	3443	3026	6469
18 To	Mahottari	Province No. 2		11733	10613	22346	9847	8332	18179	9635	7797	17432	8698	6698	15396	8439	6318	14757	48352	39758	88110
19	Sarlahi	Province No. 2	Bagmati Nagarpalika	439	390	829	334	247	581	340	262	602	251	201	452	275	247	522	1639	1347	2986
19	Sarlahi	Province No. 2	Balara Nagarpalika	792	847	1639	777	694	1471	707	697	1404	631	602	1233	499	540	1039	3406	3380	6786
19	Sarlahi	Province No. 2	Barahathawa Nagarpalika	1186	994	2180	1052	878	1930	874	675	1549	754	599	1353	794	556	1350	4660	3702	8362
19	Sarlahi	Province No. 2	Basbariya Gaunpalika	599	464	1063	359	267	626	416	340	756	271	224	495	334	253	587	1979	1548	3527
19	Sarlahi	Province No. 2	Bishnu Gaunpalika	496	437	933	268	248	516	294	253	547	267	271	538	249	276	525	1574	1485	3059
19	Sarlahi	Province No. 2	Brahmapuri Gaunpalika	640	621	1261	619	528	1147	623	375	998	595	315	910	359	290	649	2836	2129	4965
19	Sarlahi	Province No. 2	Chakraghatta Gaunpalika	490	421	911	373	362	735	440	318	758	414	383	797	414	396	810	2131	1880	4011
19	Sarlahi	Province No. 2	Chandranagar Gaunpalika	567	505	1072	495	413	908	469	311	780	343	234	577	408	291	699	2282	1754	4036
19	Sarlahi	Province No. 2	Dhankaul Gaunpalika	420	403	823	315	253	568	325	232	557	254	147	401	229	152	381	1543	1187	2730
19	Sarlahi	Province No. 2	Godaita Nagarpalika	1248	1167	2415	839	681	1520	860	685	1545	708	574	1282	603	565	1168	4258	3672	7930
19	Sarlahi	Province No. 2	Haripur Nagarpalika	706	676	1382	458	374	832	500	373	873	461	354	815	450	323	773	2575	2100	4675
19	Sarlahi	Province No. 2	Haripurwa Nagarpalika	562	364	926	514	362	876	501	367	868	532	361	893	459	299	758	2568	1753	4321
19	Sarlahi	Province No. 2	Hariwan Nagarpalika	423	378	801	343	309	652	371	328	699	394	298	692	410	289	699	1941	1602	3543
19	Sarlahi	Province No. 2	Ishworpur Nagarpalika	1016	826	1842	800	676	1476	739	548	1287	751	611	1362	739	525	1264	4045	3186	7231
19	Sarlahi	Province No. 2	Kabilasi Nagarpalika	742	576	1318	824	571	1395	789	547	1336	741	534	1275	616	493	1109	3712	2721	6433
19	Sarlahi	Province No. 2	Kaudena Gaunpalika	775	521	1296	534	394	928	532	385	917	343	250	593	334	261	595	2518	1811	4329
19	Sarlahi	Province No. 2	Lalbandi Nagarpalika	723	580	1303	510	443	953	525	399	924	471	448	919	577	499	1076	2806	2369	5175
19	Sarlahi	Province No. 2	Malangawa Nagarpalika	672	608	1280	750	556	1306	729	579	1308	706	598	1304	631	525	1156	3488	2866	6354
19	Sarlahi	Province No. 2	Parsa Gaunpalika	348	235	583	353	245	598	326	269	595	280	247	527	287	245	532	1594	1241	2835

Primary level total enrollment in all types of community school by district, Flash I_2018-019

Dist_ Code	Dist_Name	Province	Local Level	Grade 1			Grade 2			Grade 3			Grade 4			Grade 5			Grade 1-5		
				Girls	Boys	Total	Girls	Boys	Total	Girls	Boys	Total	Girls	Boys	Total	Girls	Boys	Total	Girls	Boys	Total
19	Sarlahi	Province No. 2	Ramnagar Gaunpalika	644	538	1182	558	535	1093	452	447	899	424	371	795	284	304	588	2362	2195	4557
19 To	Sarlahi	Province No. 2		13488	11551	25039	11075	9036	20111	10812	8390	19202	9591	7622	17213	8951	7329	16280	53917	43928	97845
20	Sindhuli	Province No. 3	Dudhouli Nagarpalika	1219	1210	2429	986	917	1903	911	898	1809	875	875	1750	880	799	1679	4871	4699	9570
20	Sindhuli	Province No. 3	Ghanglekh Gaunpalika	323	318	641	217	212	429	200	201	401	186	186	372	197	191	388	1123	1108	2231
20	Sindhuli	Province No. 3	Golanjor Gaunpalika	381	420	801	239	251	490	269	253	522	240	230	470	302	200	502	1431	1354	2785
20	Sindhuli	Province No. 3	Hariharpurgadhi Gaunpalika	638	600	1238	503	483	986	488	490	978	480	395	875	463	424	887	2572	2392	4964
20	Sindhuli	Province No. 3	Kalamamai Nagarpalika	729	639	1368	528	422	950	544	482	1026	524	506	1030	664	491	1155	2989	2540	5529
20	Sindhuli	Province No. 3	Marin Gaunpalika	596	625	1221	420	471	891	333	410	743	394	427	821	395	376	771	2138	2309	4447
20	Sindhuli	Province No. 3	Phikkal Gaunpalika	556	491	1047	340	324	664	346	279	625	302	298	600	322	315	637	1866	1707	3573
20	Sindhuli	Province No. 3	Sunkoshi Gaunpalika	267	286	553	210	234	444	210	215	425	231	213	444	218	238	456	1136	1186	2322
20	Sindhuli	Province No. 3	Tinpatan Gaunpalika	600	583	1183	470	444	914	465	460	925	479	458	937	529	480	1009	2543	2425	4968
20 To	Sindhuli	Province No. 3		5309	5172	10481	3913	3758	7671	3766	3688	7454	3711	3588	7299	3970	3514	7484	20669	19720	40389
21	Ramechhap	Province No. 3	Doramba Gaunpalika	197	210	407	206	181	387	221	217	438	210	227	437	214	217	431	1048	1052	2100
21	Ramechhap	Province No. 3	Gokulganga Gaunpalika	238	202	440	181	175	356	210	179	389	198	198	396	205	197	402	1032	951	1983
21	Ramechhap	Province No. 3	Khadadevi Gaunpalika	268	214	482	187	191	378	219	215	434	240	195	435	275	227	502	1189	1042	2231
21	Ramechhap	Province No. 3	Likhu Gaunpalika	279	241	520	218	236	454	264	226	490	265	246	511	278	271	549	1304	1220	2524
21	Ramechhap	Province No. 3	Manthali Nagarpalika	419	433	852	377	311	688	384	319	703	423	375	798	449	369	818	2052	1807	3859
21	Ramechhap	Province No. 3	Ramechhap Nagarpalika	286	285	571	269	285	554	255	275	530	292	281	573	331	310	641	1433	1436	2869
21	Ramechhap	Province No. 3	Sunapati Gaunpalika	207	183	390	165	117	282	160	151	311	182	180	362	174	183	357	888	814	1702
21	Ramechhap	Province No. 3	Umakunda Gaunpalika	233	219	452	175	198	373	222	178	400	206	217	423	206	196	402	1042	1008	2050
21 To	Ramechhap	Province No. 3		2127	1987	4114	1778	1694	3472	1935	1760	3695	2016	1919	3935	2132	1970	4102	9988	9330	19318
22	Dolakha	Province No. 3	Baiteshwor Gaunpalika	186	173	359	143	161	304	188	178	366	161	178	339	197	209	406	875	899	1774
22	Dolakha	Province No. 3	Bhimeshwor Nagarpalika	227	214	441	224	229	453	239	200	439	226	211	437	259	248	507	1175	1102	2277
22	Dolakha	Province No. 3	Bigu Gaunpalika	294	264	558	247	197	444	232	212	444	219	217	436	222	209	431	1214	1099	2313
22	Dolakha	Province No. 3	Gaurishankar Gaunpalika	271	262	533	225	208	433	215	244	459	198	209	407	203	194	397	1112	1117	2229
22	Dolakha	Province No. 3	Jiri Nagarpalika	130	138	268	137	85	222	126	84	210	120	129	249	146	129	275	659	565	1224
22	Dolakha	Province No. 3	Kalinchok Gaunpalika	348	329	677	293	258	551	294	251	545	288	282	570	275	288	563	1498	1408	2906
22	Dolakha	Province No. 3	Melung Gaunpalika	266	246	512	208	143	351	184	132	316	216	180	396	214	192	406	1088	893	1981
22	Dolakha	Province No. 3	Sailung Gaunpalika	230	186	416	179	168	347	172	162	334	196	176	372	197	191	388	974	883	1857

Primary level total enrollment in all types of community school by district, Flash I_2018-019

Dist_ Code	Dist_Name	Province	Local Level	Grade 1			Grade 2			Grade 3			Grade 4			Grade 5			Grade 1-5		
				Girls	Boys	Total	Girls	Boys	Total	Girls	Boys	Total	Girls	Boys	Total	Girls	Boys	Total	Girls	Boys	Total
22	Dolakha	Province No. 3	Tamakoshi Gaunpalika	187	179	366	166	129	295	158	133	291	157	137	294	187	173	360	855	751	1606
22 To	Dolakha	Province No. 3		2139	1991	4130	1822	1578	3400	1808	1596	3404	1781	1719	3500	1900	1833	3733	9450	8717	18167
23	Sindhupalchok	Province No. 3	Balefi Gaunpalika	200	201	401	139	202	341	171	191	362	175	158	333	178	188	366	863	940	1803
23	Sindhupalchok	Province No. 3	Barhabise Nagarpalika	323	307	630	266	249	515	281	258	539	260	248	508	264	247	511	1394	1309	2703
23	Sindhupalchok	Province No. 3	Bhotekoshi Gaunpalika	207	165	372	160	137	297	133	141	274	130	114	244	140	124	264	770	681	1451
23	Sindhupalchok	Province No. 3	Chautara Sangachokgadhi Nagarpalika	522	538	1060	518	501	1019	523	536	1059	535	468	1003	504	429	933	2602	2472	5074
23	Sindhupalchok	Province No. 3	Helambu Gaunpalika	262	290	552	234	188	422	193	231	424	187	177	364	209	200	409	1085	1086	2171
23	Sindhupalchok	Province No. 3	Indrawoti Gaunpalika	462	416	878	385	338	723	398	331	729	385	386	771	400	358	758	2030	1829	3859
23	Sindhupalchok	Province No. 3	Jugal Gaunpalika	500	459	959	403	380	783	361	402	763	363	334	697	318	288	606	1945	1863	3808
23	Sindhupalchok	Province No. 3	Lisankhu Pakhar Gaunpalika	76	96	172	83	76	159	90	69	159	88	86	174	127	108	235	464	435	899
23	Sindhupalchok	Province No. 3	Melamchi Nagarpalika	743	607	1350	502	417	919	519	454	973	495	495	990	493	433	926	2752	2406	5158
23	Sindhupalchok	Province No. 3	Panchpokhari Thangpal Gaunpalika	344	332	676	294	294	588	275	240	515	287	302	589	282	296	578	1482	1464	2946
23	Sindhupalchok	Province No. 3	Sunkoshi Gaunpalika	148	142	290	171	177	348	143	163	306	153	179	332	178	177	355	793	838	1631
23	Sindhupalchok	Province No. 3	Tripurasundari Gaunpalika	78	80	158	93	61	154	88	49	137	95	56	151	109	77	186	463	323	786
23 To	Sindhupalchok	Province No. 3		3865	3633	7498	3248	3020	6268	3175	3065	6240	3153	3003	6156	3202	2925	6127	16643	15646	32289
24	Kavrepalanchok	Province No. 3	Banepa Nagarpalika	285	254	539	295	301	596	343	334	677	369	429	798	400	472	872	1692	1790	3482
24	Kavrepalanchok	Province No. 3	Bethanchowk Gaunpalika	170	137	307	178	130	308	164	153	317	156	147	303	178	146	324	846	713	1559
24	Kavrepalanchok	Province No. 3	Bhumlu Gaunpalika	172	193	365	151	132	283	149	141	290	167	114	281	146	160	306	785	740	1525
24	Kavrepalanchok	Province No. 3	Chaurideurali Gaunpalika	143	137	280	123	120	243	151	136	287	160	146	306	155	170	325	732	709	1441
24	Kavrepalanchok	Province No. 3	Dhulikhel Nagarpalika	178	180	358	180	163	343	176	174	350	177	154	331	183	166	349	894	837	1731
24	Kavrepalanchok	Province No. 3	Khanikhola Gaunpalika	287	302	589	214	203	417	271	250	521	260	241	501	226	220	446	1258	1216	2474
24	Kavrepalanchok	Province No. 3	Mahabharat Gaunpalika	410	405	815	315	316	631	314	358	672	329	328	657	318	293	611	1686	1700	3386
24	Kavrepalanchok	Province No. 3	Mandandeupur Nagarpalika	262	236	498	201	208	409	229	208	437	226	200	426	244	223	467	1162	1075	2237
24	Kavrepalanchok	Province No. 3	Namobuddha Nagarpalika	248	222	470	231	219	450	247	198	445	217	207	424	211	225	436	1154	1071	2225
24	Kavrepalanchok	Province No. 3	Panauti Nagarpalika	248	272	520	284	270	554	320	285	605	352	302	654	351	298	649	1555	1427	2982
24	Kavrepalanchok	Province No. 3	Panchkhal Nagarpalika	342	386	728	346	364	710	342	353	695	352	383	735	355	336	691	1737	1822	3559
24	Kavrepalanchok	Province No. 3	Roshi Gaunpalika	427	356	783	319	311	630	372	330	702	393	313	706	388	330	718	1899	1640	3539
24	Kavrepalanchok	Province No. 3	Temal Gaunpalika	180	200	380	135	158	293	172	132	304	168	151	319	184	145	329	839	786	1625
24 To	Kavrepalanchok	Province No. 3		3352	3280	6632	2972	2895	5867	3250	3052	6302	3326	3115	6441	3339	3184	6523	16239	15526	31765
25	Lalitpur	Province No. 3	Bagmati Gaunpalika	153	207	360	166	181	347	179	209	388	195	173	368	165	171	336	858	941	1799
25	Lalitpur	Province No. 3	Godawari Nagarpalika	377	283	660	309	223	532	372	266	638	379	284	663	346	325	671	1783	1381	3164
25	Lalitpur	Province No. 3	Konjyosom Gaunpalika	122	130	252	94	108	202	117	104	221	101	105	206	100	111	211	534	558	1092
25	Lalitpur	Province No. 3	Lalitpur Mahanagarpalika	826	826	1652	873	864	1737	937	982	1919	926	968	1894	1030	1053	2083	4592	4693	9285
25	Lalitpur	Province No. 3	Mahalaxmi Nagarpalika	824	980	1804	805	1027	1832	834	1041	1875	852	994	1846	976	1033	2009	4291	5075	9366

Primary level total enrollment in all types of community school by district, Flash I_2018-019

Dist_ Code	Dist_Name	Province	Local Level	Grade 1			Grade 2			Grade 3			Grade 4			Grade 5			Grade 1-5		
				Girls	Boys	Total	Girls	Boys	Total	Girls	Boys	Total	Girls	Boys	Total	Girls	Boys	Total	Girls	Boys	Total
25	Lalitpur	Province No. 3	Mahankal Gaunpalika	86	84	170	89	85	174	90	95	185	74	112	186	111	98	209	450	474	924
25 To	Lalitpur	Province No. 3		2388	2510	4898	2336	2488	4824	2529	2697	5226	2527	2636	5163	2728	2791	5519	12508	13122	25630
26	Bhaktapur	Province No. 3	Bhaktapur Nagarpalika	359	203	562	294	154	448	264	191	455	255	188	443	302	223	525	1474	959	2433
26	Bhaktapur	Province No. 3	Chagunaryan Nagarpalika	283	293	576	249	258	507	280	236	516	231	210	441	283	258	541	1326	1255	2581
26	Bhaktapur	Province No. 3	Madhapur Thimi Nagarpalika	210	85	295	131	86	217	204	73	277	190	91	281	232	124	356	967	459	1426
26	Bhaktapur	Province No. 3	Suryabinayak Nagarpalika	259	293	552	265	243	508	236	235	471	261	232	493	238	241	479	1259	1244	2503
26 To	Bhaktapur	Province No. 3		1111	874	1985	939	741	1680	984	735	1719	937	721	1658	1055	846	1901	5026	3917	8943
27	Kathmandu	Province No. 3	Budhanilkantha Nagarpalika	347	354	701	369	348	717	352	368	720	375	416	791	397	408	805	1840	1894	3734
27	Kathmandu	Province No. 3	Chandragiri Nagarpalika	549	396	945	534	417	951	429	350	779	507	408	915	490	405	895	2509	1976	4485
27	Kathmandu	Province No. 3	Dakshinkali Nagarpalika	133	247	380	155	217	372	167	202	369	159	204	363	168	168	336	782	1038	1820
27	Kathmandu	Province No. 3	Gokarneshwor Nagarpalika	476	467	943	487	438	925	469	421	890	464	463	927	497	437	934	2393	2226	4619
27	Kathmandu	Province No. 3	Kageshwori Manahara Nagarpalika	308	166	474	276	184	460	266	159	425	313	184	497	352	180	532	1515	873	2388
27	Kathmandu	Province No. 3	Kathmandu Mahanagarpalika	1915	2091	4006	1918	1932	3850	2077	2057	4134	2113	2127	4240	2241	2177	4418	10264	10384	20648
27	Kathmandu	Province No. 3	Kirtipur Nagarpalika	221	249	470	262	291	553	242	302	544	277	343	620	310	328	638	1312	1513	2825
27	Kathmandu	Province No. 3	Nagarjun Nagarpalika	339	399	738	327	315	642	340	369	709	344	384	728	374	323	697	1724	1790	3514
27	Kathmandu	Province No. 3	Shankharapur Nagarpalika	148	145	293	116	107	223	141	135	276	161	118	279	157	121	278	723	626	1349
27	Kathmandu	Province No. 3	Tarkeshwor Nagarpalika	379	215	594	315	249	564	381	273	654	373	325	698	391	356	747	1839	1418	3257
27	Kathmandu	Province No. 3	Tokha Nagarpalika	634	591	1225	543	526	1069	601	561	1162	570	592	1162	652	583	1235	3000	2853	5853
27 To	Kathmandu	Province No. 3		5449	5320	10769	5302	5024	10326	5465	5197	10662	5656	5564	11220	6029	5486	11515	27901	26591	54492
28	Nuwakot	Province No. 3	Belkotgadhi Nagarpalika	491	509	1000	477	443	920	461	428	889	469	487	956	494	445	939	2392	2312	4704
28	Nuwakot	Province No. 3	Bidur Nagarpalika	602	568	1170	521	542	1063	514	483	997	555	545	1100	591	527	1118	2783	2665	5448
28	Nuwakot	Province No. 3	Dupcheshwar Gaunpalika	475	604	1079	383	373	756	386	336	722	328	294	622	287	262	549	1859	1869	3728
28	Nuwakot	Province No. 3	Kakani Gaunpalika	396	375	771	318	312	630	344	271	615	306	293	599	317	326	643	1681	1577	3258
28	Nuwakot	Province No. 3	Kispang Gaunpalika	124	108	232	98	130	228	118	87	205	101	100	201	125	127	252	566	552	1118
28	Nuwakot	Province No. 3	Likhu Gaunpalika	227	235	462	191	227	418	229	203	432	204	209	413	197	165	362	1048	1039	2087
28	Nuwakot	Province No. 3	Meghang Gaunpalika	181	147	328	181	128	309	192	152	344	165	146	311	163	147	310	882	720	1602
28	Nuwakot	Province No. 3	Panchakanya Gaunpalika	186	166	352	146	124	270	173	129	302	119	158	277	138	128	266	762	705	1467
28	Nuwakot	Province No. 3	Shivapuri Gaunpalika	283	246	529	229	231	460	215	218	433	184	186	370	230	209	439	1141	1090	2231
28	Nuwakot	Province No. 3	Suryagadhi Gaunpalika	295	267	562	250	179	429	241	176	417	221	176	397	196	188	384	1203	986	2189
28	Nuwakot	Province No. 3	Tadi Gaunpalika	380	315	695	267	235	502	254	220	474	192	213	405	203	201	404	1296	1184	2480
28	Nuwakot	Province No. 3	Tarkeshwar Gaunpalika	211	202	413	173	128	301	155	157	312	145	169	314	181	160	341	865	816	1681
28 To	Nuwakot	Province No. 3		3851	3742	7593	3234	3052	6286	3282	2860	6142	2989	2976	5965	3122	2885	6007	16478	15515	31993
29	Rasuwa	Province No. 3	Gosaikunda Gaunpalika	76	56	132	60	38	98	40	44	84	34	49	83	64	48	112	274	235	509
29	Rasuwa	Province No. 3	Kalika Gaunpalika	82	78	160	83	86	169	65	68	133	88	68	156	91	62	153	409	362	771
29	Rasuwa	Province No. 3	Naukunda Gaunpalika	209	206	415	192	178	370	166	165	331	192	184	376	189	171	360	948	904	1852
29	Rasuwa	Province No. 3	Parbatikunda Gaunpalika	59	47	106	51	55	106	38	43	81	53	37	90	31	33	64	232	215	447

Primary level total enrollment in all types of community school by district, Flash I_2018-019

Dist_ Code	Dist_Name	Province	Local Level	Grade 1			Grade 2			Grade 3			Grade 4			Grade 5			Grade 1-5		
				Girls	Boys	Total	Girls	Boys	Total	Girls	Boys	Total	Girls	Boys	Total	Girls	Boys	Total	Girls	Boys	Total
29	Rasuwa	Province No. 3	Uttargaya Gaunpalika	88	76	164	80	68	148	77	86	163	75	57	132	58	62	120	378	349	727
29 To	Rasuwa	Province No. 3		514	463	977	466	425	891	386	406	792	442	395	837	433	376	809	2241	2065	4306
30	Dhading	Province No. 3	Benighat Rorang Gaunpalika	809	882	1691	656	611	1267	555	582	1137	513	494	1007	443	404	847	2976	2973	5949
30	Dhading	Province No. 3	Dhunibesi Nagarpalika	270	259	529	247	213	460	230	233	463	231	232	463	270	221	491	1248	1158	2406
30	Dhading	Province No. 3	Gajuri Gaunpalika	535	632	1167	381	377	758	355	427	782	365	365	730	334	328	662	1970	2129	4099
30	Dhading	Province No. 3	Galchi Gaunpalika	274	270	544	252	241	493	239	215	454	280	245	525	263	228	491	1308	1199	2507
30	Dhading	Province No. 3	Gangjamuna Gaunpalika	219	241	460	179	202	381	190	200	390	216	209	425	231	217	448	1035	1069	2104
30	Dhading	Province No. 3	Jwalamukhi Gaunpalika	247	224	471	230	220	450	263	218	481	238	244	482	229	251	480	1207	1157	2364
30	Dhading	Province No. 3	Khaniyabash Gaunpalika	128	141	269	165	124	289	141	138	279	146	134	280	162	134	296	742	671	1413
30	Dhading	Province No. 3	Netrawati Gaunpalika	111	112	223	109	96	205	94	96	190	118	100	218	134	112	246	566	516	1082
30	Dhading	Province No. 3	Nilkantha Nagarpalika	772	764	1536	663	660	1323	651	640	1291	672	680	1352	702	728	1430	3460	3472	6932
30	Dhading	Province No. 3	Rubi Valley Gaunpalika	206	157	363	150	145	295	138	130	268	135	141	276	107	118	225	736	691	1427
30	Dhading	Province No. 3	Siddhalek Gaunpalika	222	205	427	198	186	384	188	226	414	236	228	464	252	261	513	1096	1106	2202
30	Dhading	Province No. 3	Thakre Gaunpalika	437	438	875	337	373	710	386	343	729	361	413	774	400	386	786	1921	1953	3874
30	Dhading	Province No. 3	Tripurasundari Gaunpalika	148	165	313	138	138	276	180	146	326	188	188	376	220	189	409	874	826	1700
30 To	Dhading	Province No. 3		4378	4490	8868	3705	3586	7291	3610	3594	7204	3699	3673	7372	3747	3577	7324	19139	18920	38059
31	Makwanpur	Province No. 3	Bagmati Gaunpalika	582	599	1181	486	488	974	530	471	1001	437	454	891	509	424	933	2544	2436	4980
31	Makwanpur	Province No. 3	Bakaiya Gaunpalika	931	862	1793	711	700	1411	740	702	1442	649	685	1334	640	607	1247	3671	3556	7227
31	Makwanpur	Province No. 3	Bhimphedi Gaunpalika	279	316	595	242	273	515	250	274	524	295	279	574	251	235	486	1317	1377	2694
31	Makwanpur	Province No. 3	Hetauda Upamahanagarpalika	1613	1702	3315	1537	1689	3226	1539	1615	3154	1616	1843	3459	1611	1741	3352	7916	8590	16506
31	Makwanpur	Province No. 3	Indrasarowar Gaunpalika	190	164	354	160	130	290	163	129	292	163	141	304	158	144	302	834	708	1542
31	Makwanpur	Province No. 3	Kailash Gaunpalika	490	582	1072	462	456	918	447	430	877	361	372	733	339	349	688	2099	2189	4288
31	Makwanpur	Province No. 3	Makawanpurgadhi Gaunpalika	376	472	848	310	314	624	377	328	705	316	318	634	315	297	612	1694	1729	3423
31	Makwanpur	Province No. 3	Manahari Gaunpalika	538	598	1136	475	437	912	452	522	974	562	574	1136	519	517	1036	2546	2648	5194
31	Makwanpur	Province No. 3	Raksirang Gaunpalika	574	629	1203	463	524	987	485	472	957	421	484	905	468	347	815	2411	2456	4867
31	Makwanpur	Province No. 3	Thaha Nagarpalika	499	538	1037	439	458	897	410	434	844	447	465	912	419	421	840	2214	2316	4530

Primary level total enrollment in all types of community school by district, Flash I_2018-019

Dist_ Code	Dist_Name	Province	Local Level	Grade 1			Grade 2			Grade 3			Grade 4			Grade 5			Grade 1-5		
				Girls	Boys	Total	Girls	Boys	Total	Girls	Boys	Total	Girls	Boys	Total	Girls	Boys	Total	Girls	Boys	Total
31 To	Makwanpur	Province No. 3		6072	6462	12534	5285	5469	10754	5393	5377	10770	5267	5615	10882	5229	5082	10311	27246	28005	55251
32	Rautahat	Province No. 2	Baudhimai Nagarpalika	520	408	928	448	351	799	511	471	982	508	425	933	488	415	903	2475	2070	4545
32	Rautahat	Province No. 2	Birdaban Nagarpalika	638	644	1282	635	659	1294	623	706	1329	587	610	1197	523	594	1117	3006	3213	6219
32	Rautahat	Province No. 2	Chandrapur Nagarpalika	669	585	1254	690	623	1313	973	892	1865	990	877	1867	970	888	1858	4292	3865	8157
32	Rautahat	Province No. 2	Debahi Gonahi Nagarpalika	499	454	953	535	436	971	597	501	1098	538	465	1003	494	425	919	2663	2281	4944
32	Rautahat	Province No. 2	Durga Bhagawati Gaunpalika	490	410	900	397	329	726	359	275	634	341	271	612	351	288	639	1938	1573	3511
32	Rautahat	Province No. 2	Gadhimai Nagarpalika	654	634	1288	462	430	892	334	362	696	374	342	716	283	272	555	2107	2040	4147
32	Rautahat	Province No. 2	Garuda Nagarpalika	962	1009	1971	810	851	1661	869	748	1617	829	915	1744	704	682	1386	4174	4205	8379
32	Rautahat	Province No. 2	Gaur Nagarpalika	563	559	1122	439	524	963	447	497	944	487	410	897	446	382	828	2382	2372	4754
32	Rautahat	Province No. 2	Gujara Nagarpalika	796	715	1511	669	611	1280	618	633	1251	675	541	1216	630	557	1187	3388	3057	6445
32	Rautahat	Province No. 2	Ishanath Nagarpalika	694	647	1341	633	598	1231	516	479	995	485	356	841	423	325	748	2751	2405	5156
32	Rautahat	Province No. 2	Katahariya Nagarpalika	714	678	1392	714	576	1290	957	920	1877	701	668	1369	549	561	1110	3635	3403	7038
32	Rautahat	Province No. 2	Madav Narayan Nagarpalika	928	813	1741	804	638	1442	786	782	1568	885	804	1689	850	678	1528	4253	3715	7968
32	Rautahat	Province No. 2	Maulapur Nagarpalika	414	295	709	419	333	752	489	398	887	423	382	805	481	404	885	2226	1812	4038
32	Rautahat	Province No. 2	Paroha Nagarpalika	843	805	1648	674	649	1323	670	547	1217	563	531	1094	665	560	1225	3415	3092	6507
32	Rautahat	Province No. 2	Phatuwa Bijayapur Nagarpalika	361	380	741	446	392	838	434	304	738	327	279	606	296	267	563	1864	1622	3486
32	Rautahat	Province No. 2	Rajdevi Nagarpalika	841	721	1562	728	598	1326	680	539	1219	570	500	1070	529	474	1003	3348	2832	6180
32	Rautahat	Province No. 2	Rajpur Nagarpalika	728	812	1540	524	443	967	521	486	1007	444	423	867	404	364	768	2621	2528	5149
32	Rautahat	Province No. 2	Yamunamai Gaunpalika	416	370	786	392	366	758	363	279	642	347	281	628	306	279	585	1824	1575	3399
32 To	Rautahat	Province No. 2		11730	10939	22669	10419	9407	19826	10747	9819	20566	10074	9080	19154	9392	8415	17807	52362	47660	100022
33	Bara	Province No. 2	Adarsh Kotwal Gaunpalika	696	683	1379	545	447	992	431	336	767	424	330	754	407	353	760	2503	2149	4652
33	Bara	Province No. 2	Baragadi Gaunpalika	460	445	905	375	432	807	419	408	827	427	289	716	249	227	476	1930	1801	3731
33	Bara	Province No. 2	Bishrampur Gaunpalika	267	257	524	366	284	650	301	229	530	338	278	616	252	157	409	1524	1205	2729
33	Bara	Province No. 2	Devtal Gaunpalika	462	432	894	400	359	759	328	260	588	287	187	474	254	175	429	1731	1413	3144
33	Bara	Province No. 2	Jitpur Simara Upamahanagarpalika	1558	1486	3044	1221	1243	2464	1508	1314	2822	1313	1128	2441	1211	1105	2316	6811	6276	13087
33	Bara	Province No. 2	Kalaiya Upamahanagarpalika	1622	1404	3026	1610	1347	2957	1945	1556	3501	1754	1247	3001	1616	1183	2799	8547	6737	15284
33	Bara	Province No. 2	Karaiyamai Gaunpalika	639	587	1226	470	307	777	437	331	768	321	223	544	312	217	529	2179	1665	3844
33	Bara	Province No. 2	Kolhabi Nagarpalika	518	506	1024	582	514	1096	627	464	1091	438	412	850	475	361	836	2640	2257	4897
33	Bara	Province No. 2	Mahagadhimai Nagarpalika	1023	809	1832	888	678	1566	910	706	1616	810	519	1329	690	449	1139	4321	3161	7482
33	Bara	Province No. 2	Nijgadh Nagarpalika	680	711	1391	525	514	1039	535	485	1020	528	478	1006	534	477	1011	2802	2665	5467
33	Bara	Province No. 2	Pacharauta Nagarpalika	870	838	1708	717	649	1366	691	547	1238	534	497	1031	357	338	695	3169	2869	6038
33	Bara	Province No. 2	Parwanipur Gaunpalika	254	271	525	252	278	530	257	262	519	237	251	488	228	212	440	1228	1274	2502
33	Bara	Province No. 2	Pheta Gaunpalika	679	562	1241	478	355	833	611	397	1008	577	422	999	461	282	743	2806	2018	4824
33	Bara	Province No. 2	Prasauni Gaunpalika	181	200	381	338	282	620	398	318	716	383	308	691	327	243	570	1627	1351	2978
33	Bara	Province No. 2	Simroungadh Nagarpalika	1308	1136	2444	909	782	1691	971	789	1760	838	636	1474	688	477	1165	4714	3820	8534

Primary level total enrollment in all types of community school by district, Flash I_2018-019

Dist_ Code	Dist_Name	Province	Local Level	Grade 1			Grade 2			Grade 3			Grade 4			Grade 5			Grade 1-5		
				Girls	Boys	Total	Girls	Boys	Total	Girls	Boys	Total	Girls	Boys	Total	Girls	Boys	Total	Girls	Boys	Total
33	Bara	Province No. 2	Subarna Gaunpalika	942	900	1842	678	624	1302	704	584	1288	622	574	1196	562	489	1051	3508	3171	6679
33 To	Bara	Province No. 2		12159	11227	23386	10354	9095	19449	11073	8986	20059	9831	7779	17610	8623	6745	15368	52040	43832	95872
34	Parsa	Province No. 2	Bahudarmai Nagarpalika	452	414	866	481	378	859	544	339	883	510	386	896	523	383	906	2510	1900	4410
34	Parsa	Province No. 2	Bindabasini Gaunpalika	502	387	889	355	296	651	319	232	551	288	208	496	246	213	459	1710	1336	3046
34	Parsa	Province No. 2	Birgunj Mahanagarpalika	2881	2219	5100	2660	1884	4544	2595	1986	4581	2476	1758	4234	2361	1696	4057	12973	9543	22516
34	Parsa	Province No. 2	Chhipaharmai Gaunpalika	460	490	950	386	339	725	344	293	637	295	235	530	300	211	511	1785	1568	3353
34	Parsa	Province No. 2	Dhobini Gaunpalika	365	252	617	346	231	577	375	235	610	337	192	529	293	147	440	1716	1057	2773
34	Parsa	Province No. 2	Jaganathpur Gaunpalika	611	569	1180	535	477	1012	544	420	964	461	374	835	401	248	649	2552	2088	4640
34	Parsa	Province No. 2	Jira Bhawani Gaunpalika	323	294	617	319	242	561	262	216	478	254	211	465	279	211	490	1437	1174	2611
34	Parsa	Province No. 2	Kalikamai Gaunpalika	392	336	728	436	298	734	400	312	712	366	300	666	413	297	710	2007	1543	3550
34	Parsa	Province No. 2	Pakahamainpur Gaunpalika	302	234	536	337	261	598	425	297	722	296	200	496	354	212	566	1714	1204	2918
34	Parsa	Province No. 2	Parsagadi Nagarpalika	606	510	1116	600	477	1077	563	448	1011	465	373	838	435	389	824	2669	2197	4866
34	Parsa	Province No. 2	Paterwasugauli Gaunpalika	487	465	952	468	422	890	417	375	792	361	340	701	314	297	611	2047	1899	3946
34	Parsa	Province No. 2	Pokhariya Nagarpalika	734	593	1327	580	415	995	537	349	886	411	289	700	405	288	693	2667	1934	4601
34	Parsa	Province No. 2	Sakhuwa Prasauni Gaunpalika	789	552	1341	662	552	1214	571	462	1033	623	498	1121	543	431	974	3188	2495	5683
34	Parsa	Province No. 2	Thori Gaunpalika	240	182	422	184	167	351	251	219	470	243	244	487	255	233	488	1173	1045	2218
34 To	Parsa	Province No. 2		9144	7497	16641	8349	6439	14788	8147	6183	14330	7386	5608	12994	7122	5256	12378	40148	30983	71131
35	Chitawan	Province No. 3	Bhratpur Mahanagarpalika	1328	1059	2387	1129	824	1953	1283	916	2199	1346	1056	2402	1442	1097	2539	6528	4952	11480
35	Chitawan	Province No. 3	Ichchhyakamana Gaunpalika	457	412	869	360	358	718	356	374	730	303	298	601	294	253	547	1770	1695	3465
35	Chitawan	Province No. 3	Kalika Nagarpalika	351	367	718	392	319	711	383	318	701	345	295	640	341	279	620	1812	1578	3390
35	Chitawan	Province No. 3	Khairahani Nagarpalika	299	327	626	266	228	494	229	282	511	259	257	516	295	272	567	1348	1366	2714
35	Chitawan	Province No. 3	Madi Nagarpalika	520	486	1006	432	459	891	428	467	895	423	418	841	432	436	868	2235	2266	4501
35	Chitawan	Province No. 3	Rapti Nagarpalika	591	614	1205	493	501	994	537	517	1054	493	491	984	457	457	914	2571	2580	5151
35	Chitawan	Province No. 3	Ratnangar Nagarpalika	301	162	463	247	146	393	295	188	483	296	257	553	326	243	569	1465	996	2461
35 To	Chitawan	Province No. 3		3847	3427	7274	3319	2835	6154	3511	3062	6573	3465	3072	6537	3587	3037	6624	17729	15433	33162
36	Gorkha	Gandaki Province	Aarughat Gaunpalika	207	258	465	212	216	428	276	274	550	294	270	564	269	290	559	1258	1308	2566
36	Gorkha	Gandaki Province	Ajirkot Gaunpalika	131	134	265	139	108	247	144	150	294	168	159	327	152	177	329	734	728	1462
36	Gorkha	Gandaki Province	Bhimsen Gaunpalika	181	154	335	167	185	352	170	177	347	222	199	421	213	245	458	953	960	1913
36	Gorkha	Gandaki Province	Chum Nubri Gaunpalika	141	126	267	81	63	144	81	77	158	72	58	130	64	39	103	439	363	802
36	Gorkha	Gandaki Province	Dharche Gaunpalika	187	188	375	211	171	382	197	209	406	205	168	373	182	198	380	982	934	1916
36	Gorkha	Gandaki Province	Gandaki Gaunpalika	275	257	532	235	250	485	247	253	500	274	266	540	287	260	547	1318	1286	2604
36	Gorkha	Gandaki Province	Gorkha Nagarpalika	285	241	526	253	207	460	245	253	498	291	279	570	316	289	605	1390	1269	2659
36	Gorkha	Gandaki Province	Palungtar Nagarpalika	333	334	667	311	277	588	344	370	714	394	370	764	433	329	762	1815	1680	3495
36	Gorkha	Gandaki Province	Sahid Lakhani Gaunpalika	203	196	399	190	184	374	175	204	379	170	179	349	205	206	411	943	969	1912
36	Gorkha	Gandaki Province	Siranchok Gaunpalika	217	206	423	154	199	353	209	198	407	229	181	410	243	195	438	1052	979	2031

Primary level total enrollment in all types of community school by district, Flash I_2018-019

Dist_ Code	Dist_Name	Province	Local Level	Grade 1			Grade 2			Grade 3			Grade 4			Grade 5			Grade 1-5		
				Girls	Boys	Total	Girls	Boys	Total	Girls	Boys	Total	Girls	Boys	Total	Girls	Boys	Total	Girls	Boys	Total
36	Gorkha	Gandaki Province	Sulikot Gaunpalika	236	279	515	284	283	567	351	328	679	326	336	662	343	327	670	1540	1553	3093
36 To	Gorkha	Gandaki Province		2396	2373	4769	2237	2143	4380	2439	2493	4932	2645	2465	5110	2707	2555	5262	12424	12029	24453
37	Lamjung	Gandaki Province	Besishahar Nagarpalika	203	145	348	137	89	226	152	116	268	198	118	316	221	141	362	911	609	1520
37	Lamjung	Gandaki Province	Dordi Gaunpalika	178	169	347	169	150	319	169	157	326	189	186	375	191	182	373	896	844	1740
37	Lamjung	Gandaki Province	Dudhpokhari Gaunpalika	102	104	206	75	86	161	87	82	169	88	86	174	89	78	167	441	436	877
37	Lamjung	Gandaki Province	Kwholasothar Rural Municipality	116	86	202	97	81	178	104	89	193	92	99	191	100	87	187	509	442	951
37	Lamjung	Gandaki Province	MadhyaNepal Nagarpalika	203	194	397	183	187	370	190	186	376	218	234	452	195	230	425	989	1031	2020
37	Lamjung	Gandaki Province	Marsyangdi Gaunpalika	164	122	286	124	159	283	164	153	317	171	155	326	194	172	366	817	761	1578
37	Lamjung	Gandaki Province	Rainas Nagarpalika	195	155	350	142	100	242	141	126	267	146	141	287	170	159	329	794	681	1475
37	Lamjung	Gandaki Province	Sundarbazar Nagarpalika	182	168	350	132	138	270	163	164	327	204	133	337	197	174	371	878	777	1655
37 To	Lamjung	Gandaki Province		1343	1143	2486	1059	990	2049	1170	1073	2243	1306	1152	2458	1357	1223	2580	6235	5581	11816
38	Tanahu	Gandaki Province	Abukhairani Gaunpalika	222	196	418	187	171	358	190	176	366	244	212	456	219	242	461	1062	997	2059
38	Tanahu	Gandaki Province	Bandipur Gaunpalika	176	144	320	145	112	257	145	119	264	157	143	300	172	160	332	795	678	1473
38	Tanahu	Gandaki Province	Bhanu Nagarpalika	430	406	836	335	339	674	357	338	695	362	331	693	377	357	734	1861	1771	3632
38	Tanahu	Gandaki Province	Bhimad Nagarpalika	290	263	553	237	197	434	238	239	477	249	174	423	287	230	517	1301	1103	2404
38	Tanahu	Gandaki Province	Byas Nagarpalika	644	632	1276	525	437	962	557	483	1040	622	574	1196	669	588	1257	3017	2714	5731
38	Tanahu	Gandaki Province	Devghat Gaunpalika	178	192	370	127	163	290	160	156	316	172	175	347	170	168	338	807	854	1661
38	Tanahu	Gandaki Province	Ghiring Gaunpalika	203	250	453	145	140	285	154	154	308	152	142	294	182	171	353	836	857	1693
38	Tanahu	Gandaki Province	Myagde Gaunpalika	210	160	370	164	150	314	158	162	320	168	155	323	172	168	340	872	795	1667
38	Tanahu	Gandaki Province	Rhishing Gaunpalika	282	244	526	256	224	480	258	245	503	244	230	474	314	282	596	1354	1225	2579
38	Tanahu	Gandaki Province	Shuklagandaki Nagarpalika	524	461	985	407	356	763	418	395	813	452	424	876	454	422	876	2255	2058	4313
38 To	Tanahu	Gandaki Province		3159	2948	6107	2528	2289	4817	2635	2467	5102	2822	2560	5382	3016	2788	5804	14160	13052	27212
39	Syangja	Gandaki Province	Aandhikhola Gaunpalika	105	111	216	95	102	197	98	113	211	114	98	212	127	106	233	539	530	1069
39	Syangja	Gandaki Province	Arjunchaupari Gaunpalika	136	139	275	108	111	219	99	91	190	136	111	247	130	100	230	609	552	1161
39	Syangja	Gandaki Province	Bhirkot Nagarpalika	220	198	418	151	153	304	166	168	334	166	144	310	179	169	348	882	832	1714
39	Syangja	Gandaki Province	Biruwa Gaunpalika	116	109	225	100	123	223	123	107	230	129	125	254	148	143	291	616	607	1223
39	Syangja	Gandaki Province	Chapakot Nagarpalika	230	219	449	163	178	341	204	197	401	217	168	385	247	217	464	1061	979	2040
39	Syangja	Gandaki Province	Galyang Nagarpalika	240	254	494	216	186	402	246	209	455	238	220	458	223	184	407	1163	1053	2216
39	Syangja	Gandaki Province	Harinas Gaunpalika	113	81	194	111	105	216	134	106	240	121	119	240	113	134	247	592	545	1137
39	Syangja	Gandaki Province	Kaligandagi Gaunpalika	178	199	377	157	161	318	169	147	316	174	148	322	176	171	347	854	826	1680
39	Syangja	Gandaki Province	Phedikhola Gaunpalika	86	78	164	60	84	144	75	67	142	92	60	152	66	71	137	379	360	739
39	Syangja	Gandaki Province	Putalibazar Nagarpalika	267	203	470	247	186	433	209	161	370	217	178	395	268	204	472	1208	932	2140

Primary level total enrollment in all types of community school by district, Flash I_2018-019

Dist_ Code	Dist_Name	Province	Local Level	Grade 1			Grade 2			Grade 3			Grade 4			Grade 5			Grade 1-5		
				Girls	Boys	Total	Girls	Boys	Total	Girls	Boys	Total	Girls	Boys	Total	Girls	Boys	Total	Girls	Boys	Total
39	Syangja	Gandaki Province	Waling Nagarpalika	451	501	952	440	426	866	453	431	884	405	456	861	467	434	901	2216	2248	4464
39 To	Syangja	Gandaki Province		2142	2092	4234	1848	1815	3663	1976	1797	3773	2009	1827	3836	2144	1933	4077	10119	9464	19583
40	Kaski	Gandaki Province	Annapurna Gaunpalika	192	174	366	169	189	358	182	167	349	174	128	302	207	166	373	924	824	1748
40	Kaski	Gandaki Province	Machhapuchhre Gaunpalika	160	177	337	157	174	331	163	173	336	193	185	378	187	150	337	860	859	1719
40	Kaski	Gandaki Province	Madi Gaunpalika	154	137	291	118	95	213	135	95	230	140	155	295	153	162	315	700	644	1344
40	Kaski	Gandaki Province	Pokhara Lekhnath Mahanagrpalika	1686	1287	2973	1329	1073	2402	1490	1110	2600	1525	1235	2760	1707	1229	2936	7737	5934	13671
40	Kaski	Gandaki Province	Rupa Gaunpalika	141	116	257	109	68	177	120	94	214	104	90	194	90	87	177	564	455	1019
40 To	Kaski	Gandaki Province		2333	1891	4224	1882	1599	3481	2090	1639	3729	2136	1793	3929	2344	1794	4138	10785	8716	19501
41	Manang	Gandaki Province	Chame Gaunpalika	8	6	14	9	11	20	11	5	16	9	6	15	7	9	16	44	37	81
41	Manang	Gandaki Province	Narphu Gaunpalika	1	0	1	0	0	0	0	0	0	0	0	0	0	0	0	1	0	1
41	Manang	Gandaki Province	Nashong Gaunpalika	22	7	29	16	3	19	5	5	10	15	3	18	9	5	14	67	23	90
41	Manang	Gandaki Province	Neshyang Gaunpalika	8	9	17	5	5	10	1	1	2	0	3	3	5	1	6	19	19	38
41 To	Manang	Gandaki Province		39	22	61	30	19	49	17	11	28	24	12	36	21	15	36	131	79	210
42	Mustang	Gandaki Province	Dalome Gaunpalika	26	20	46	17	13	30	15	6	21	10	9	19	12	13	25	80	61	141
42	Mustang	Gandaki Province	Gharapjhong Gaunpalika	27	24	51	32	19	51	23	17	40	26	22	48	28	18	46	136	100	236
42	Mustang	Gandaki Province	Lomanthang Gaunpalika	19	55	74	14	15	29	13	24	37	18	20	38	17	19	36	81	133	214
42	Mustang	Gandaki Province	Muktikshetra Gaunpalika	50	48	98	28	42	70	17	36	53	25	28	53	23	22	45	143	176	319
42	Mustang	Gandaki Province	Thasang Gaunpalika	32	61	93	16	51	67	39	51	90	29	51	80	34	49	83	150	263	413
42 To	Mustang	Gandaki Province		154	208	362	107	140	247	107	134	241	108	130	238	114	121	235	590	733	1323
43	Myagdi	Gandaki Province	Annapurna Gaunpalika	60	74	134	75	80	155	103	70	173	79	84	163	93	70	163	410	378	788
43	Myagdi	Gandaki Province	Beni Nagarpalika	299	268	567	284	255	539	255	247	502	278	312	590	305	248	553	1421	1330	2751
43	Myagdi	Gandaki Province	Dhaulagiri Gaunpalika	182	151	333	169	183	352	168	157	325	207	161	368	163	181	344	889	833	1722
43	Myagdi	Gandaki Province	Malika Gaunpalika	202	214	416	211	201	412	221	232	453	251	245	496	227	222	449	1112	1114	2226
43	Myagdi	Gandaki Province	Mangala Gaunpalika	131	183	314	139	134	273	172	128	300	159	140	299	144	139	283	745	724	1469
43	Myagdi	Gandaki Province	Raghuganga Gaunpalika	146	137	283	137	156	293	174	142	316	180	128	308	146	154	300	783	717	1500
43 To	Myagdi	Gandaki Province		1020	1027	2047	1015	1009	2024	1093	976	2069	1154	1070	2224	1078	1014	2092	5360	5096	10456
44	Parbat	Gandaki Province	Bihadi Gaunpalika	119	125	244	117	129	246	146	119	265	140	116	256	111	125	236	633	614	1247
44	Parbat	Gandaki Province	Jaljala Gaunpalika	209	179	388	133	159	292	148	151	299	171	161	332	164	159	323	825	809	1634
44	Parbat	Gandaki Province	Kushma Nagarpalika	281	224	505	266	186	452	250	201	451	227	238	465	307	244	551	1331	1093	2424
44	Parbat	Gandaki Province	Mahashila Gaunpalika	107	77	184	86	75	161	87	85	172	68	77	145	96	79	175	444	393	837
44	Parbat	Gandaki Province	Modi Gaunpalika	159	185	344	146	166	312	140	138	278	145	146	291	164	172	336	754	807	1561
44	Parbat	Gandaki Province	Painyu Gaunpalika	82	90	172	103	95	198	122	95	217	113	104	217	107	100	207	527	484	1011

Primary level total enrollment in all types of community school by district, Flash I_2018-019

Dist_ Code	Dist_Name	Province	Local Level	Grade 1			Grade 2			Grade 3			Grade 4			Grade 5			Grade 1-5		
				Girls	Boys	Total	Girls	Boys	Total	Girls	Boys	Total	Girls	Boys	Total	Girls	Boys	Total	Girls	Boys	Total
44	Parbat	Gandaki Province	Phalewas Municipality	226	231	457	186	166	352	185	183	368	209	197	406	205	201	406	1011	978	1989
44 To	Parbat	Gandaki Province		1183	1111	2294	1037	976	2013	1078	972	2050	1073	1039	2112	1154	1080	2234	5525	5178	10703
45	Baglung	Gandaki Province	Badigad Gaunpalika	664	761	1425	402	393	795	386	393	779	408	436	844	440	427	867	2300	2410	4710
45	Baglung	Gandaki Province	Baglung Nagarpalika	655	747	1402	471	483	954	513	493	1006	441	473	914	466	456	922	2546	2652	5198
45	Baglung	Gandaki Province	Bareng Gaunpalika	196	196	392	147	151	298	170	168	338	167	177	344	193	156	349	873	848	1721
45	Baglung	Gandaki Province	Dhorpatan Nagarpalika	585	527	1112	435	416	851	429	364	793	386	450	836	442	384	826	2277	2141	4418
45	Baglung	Gandaki Province	Galkot Nagarpalika	436	418	854	269	262	531	257	203	460	254	255	509	277	262	539	1493	1400	2893
45	Baglung	Gandaki Province	Jaimuni Nagarpalika	352	417	769	288	312	600	360	295	655	300	303	603	312	286	598	1612	1613	3225
45	Baglung	Gandaki Province	Kanthekhola Gaupalika	291	339	630	237	213	450	191	213	404	238	199	437	211	233	444	1168	1197	2365
45	Baglung	Gandaki Province	Nisikhola Gaunpalika	545	529	1074	394	384	778	391	371	762	390	369	759	391	332	723	2111	1985	4096
45	Baglung	Gandaki Province	Taman Khola Gaunpalika	177	155	332	113	133	246	122	124	246	150	114	264	146	129	275	708	655	1363
45	Baglung	Gandaki Province	Tara Khola Gaunpalika	131	134	265	117	107	224	117	123	240	122	134	256	123	151	274	610	649	1259
45 To	Baglung	Gandaki Province		4032	4223	8255	2873	2854	5727	2936	2747	5683	2856	2910	5766	3001	2816	5817	15698	15550	31248
46	Gulmi	Province No. 5	Chandrakot Gaunpalika	243	287	530	147	163	310	154	162	316	192	169	361	167	173	340	903	954	1857
46	Gulmi	Province No. 5	Chatrakot Gaunpalika	326	364	690	230	236	466	208	251	459	247	210	457	249	243	492	1260	1304	2564
46	Gulmi	Province No. 5	Dhurkot Gaunpalika	324	320	644	265	286	551	269	261	530	282	268	550	248	258	506	1388	1393	2781
46	Gulmi	Province No. 5	Gulmidurbar Gaunpalika	219	198	417	134	171	305	164	178	342	135	194	329	147	167	314	799	908	1707
46	Gulmi	Province No. 5	Isma Gaunpalika	356	391	747	293	289	582	294	235	529	270	274	544	323	292	615	1536	1481	3017
46	Gulmi	Province No. 5	Kaligandaki Gaunpalika	180	220	400	173	170	343	157	230	387	156	166	322	186	183	369	852	969	1821
46	Gulmi	Province No. 5	Madane Gaunpalika	480	479	959	340	345	685	351	336	687	301	325	626	302	274	576	1774	1759	3533
46	Gulmi	Province No. 5	Malika Gaunpalika	379	449	828	298	348	646	299	305	604	316	325	641	309	316	625	1601	1743	3344
46	Gulmi	Province No. 5	Musikot Nagarpalika	493	515	1008	358	360	718	369	367	736	334	347	681	324	355	679	1878	1944	3822
46	Gulmi	Province No. 5	Resunga Nagarpalika	272	339	611	249	246	495	287	254	541	249	233	482	274	241	515	1331	1313	2644
46	Gulmi	Province No. 5	Ruru Gaunpalika	338	326	664	162	209	371	206	209	415	184	191	375	177	189	366	1067	1124	2191
46	Gulmi	Province No. 5	Satyawatai Gaupalika	312	294	606	232	231	463	170	260	430	230	259	489	209	229	438	1153	1273	2426
46 To	Gulmi	Province No. 5		3922	4182	8104	2881	3054	5935	2928	3048	5976	2896	2961	5857	2915	2920	5835	15542	16165	31707
47	Palpa	Province No. 5	Bagnaskali Gaunpalika	100	124	224	93	87	180	107	96	203	100	118	218	121	125	246	521	550	1071
47	Palpa	Province No. 5	Mathagadhi Gaunpalika	218	210	428	218	203	421	239	217	456	292	256	548	258	250	508	1225	1136	2361
47	Palpa	Province No. 5	Nisdi Gaunpalika	280	302	582	292	292	584	246	306	552	313	330	643	315	304	619	1446	1534	2980
47	Palpa	Province No. 5	Purbakhola Gaunpalika	216	180	396	182	154	336	176	173	349	209	195	404	220	217	437	1003	919	1922
47	Palpa	Province No. 5	Rainadevi Chhahara Gaunpalika	366	430	796	327	320	647	323	319	642	338	392	730	363	342	705	1717	1803	3520
47	Palpa	Province No. 5	Rambha Gaunpalika	140	167	307	145	116	261	179	149	328	170	143	313	186	140	326	820	715	1535
47	Palpa	Province No. 5	Rampur Nagarpalika	517	506	1023	322	333	655	358	336	694	363	336	699	362	350	712	1922	1861	3783
47	Palpa	Province No. 5	Ribdikit Gaunpalika	189	194	383	176	151	327	168	190	358	211	180	391	207	187	394	951	902	1853
47	Palpa	Province No. 5	Tansen Nagarpalika	303	261	564	261	218	479	238	228	466	260	223	483	255	253	508	1317	1183	2500

Primary level total enrollment in all types of community school by district, Flash I_2018-019

Dist_ Code	Dist_Name	Province	Local Level	Grade 1			Grade 2			Grade 3			Grade 4			Grade 5			Grade 1-5		
				Girls	Boys	Total	Girls	Boys	Total	Girls	Boys	Total	Girls	Boys	Total	Girls	Boys	Total	Girls	Boys	Total
47	Palpa	Province No. 5	Tinau Gaunpalika	184	182	366	185	175	360	198	174	372	200	217	417	229	212	441	996	960	1956
47 To	Palpa	Province No. 5		2513	2556	5069	2201	2049	4250	2232	2188	4420	2456	2390	4846	2516	2380	4896	11918	11563	23481
48	Nawalparasi	Province No. 5	Bardaghat Nagarpalika	364	315	679	402	281	683	364	256	620	392	308	700	474	399	873	1996	1559	3555
48	Nawalparasi	Province No. 5	Palhi Nandan Gaunpalika	386	261	647	328	201	529	333	208	541	337	212	549	340	194	534	1724	1076	2800
48	Nawalparasi	Province No. 5	Pratappur Gaunpalika	580	418	998	406	290	696	424	315	739	417	312	729	472	319	791	2299	1654	3953
48	Nawalparasi	Province No. 5	Ramgram Nagarpalika	428	315	743	448	312	760	445	308	753	411	305	716	492	299	791	2224	1539	3763
48	Nawalparasi	Province No. 5	Sarawal Gaunpalika	352	226	578	284	173	457	286	195	481	259	165	424	258	194	452	1439	953	2392
48	Nawalparasi	Province No. 5	Sunwal Nagarpalika	259	133	392	229	203	432	285	168	453	317	248	565	349	285	634	1439	1037	2476
48	Nawalparasi	Province No. 5	Susta Gaunpalika	502	472	974	459	419	878	431	386	817	389	400	789	442	391	833	2223	2068	4291
48 To	Nawalparasi	Province No. 5		2871	2140	5011	2556	1879	4435	2568	1836	4404	2522	1950	4472	2827	2081	4908	13344	9886	23230
49	Rupandehi	Province No. 5	Butwal Upamahanagarpalika	753	855	1608	843	873	1716	906	858	1764	986	959	1945	986	1050	2036	4474	4595	9069
49	Rupandehi	Province No. 5	Devdaha Nagarpalika	369	307	676	387	298	685	399	319	718	375	357	732	481	419	900	2011	1700	3711
49	Rupandehi	Province No. 5	Gaidahawa Gaunpalika	637	599	1236	572	524	1096	651	518	1169	616	520	1136	583	454	1037	3059	2615	5674
49	Rupandehi	Province No. 5	KANCHAN RURAL MUNICIPALITY	302	274	576	278	268	546	301	304	605	328	320	648	358	329	687	1567	1495	3062
49	Rupandehi	Province No. 5	Kotahimai Gaunpalika	501	414	915	442	364	806	416	327	743	401	257	658	400	278	678	2160	1640	3800
49	Rupandehi	Province No. 5	Lumbini Sanskritik Nagarpalika	1892	1966	3858	1483	1575	3058	1489	1490	2979	1432	1325	2757	1075	1100	2175	7371	7456	14827
49	Rupandehi	Province No. 5	Marchawari Gaunpalika	506	387	893	417	324	741	413	295	708	400	250	650	371	250	621	2107	1506	3613
49	Rupandehi	Province No. 5	Mayadevi Gaunpalika	659	564	1223	615	499	1114	583	409	992	564	393	957	564	396	960	2985	2261	5246
49	Rupandehi	Province No. 5	Omsatiya Gaunpalika	278	231	509	307	228	535	294	242	536	297	216	513	314	257	571	1490	1174	2664
49	Rupandehi	Province No. 5	Rohini Gaunpalika	470	342	812	484	351	835	432	329	761	439	268	707	410	252	662	2235	1542	3777
49	Rupandehi	Province No. 5	Sainamaina Nagarpalika	460	574	1034	575	559	1134	540	562	1102	566	572	1138	614	687	1301	2755	2954	5709
49	Rupandehi	Province No. 5	Sammarimai Gaunpalika	843	785	1628	690	621	1311	723	606	1329	434	375	809	454	338	792	3144	2725	5869
49	Rupandehi	Province No. 5	Shuddhodhan Rural Municipality	325	220	545	264	216	480	239	184	423	290	193	483	318	207	525	1436	1020	2456
49	Rupandehi	Province No. 5	Siddharthanagar Nagarpalika	798	979	1777	729	1002	1731	726	783	1509	713	886	1599	758	895	1653	3724	4545	8269
49	Rupandehi	Province No. 5	Siyari Gaunpalika	460	370	830	414	304	718	450	296	746	397	346	743	416	322	738	2137	1638	3775
49	Rupandehi	Province No. 5	Tilottama Nagarpalika	848	851	1699	791	860	1651	831	875	1706	842	854	1696	906	946	1852	4218	4386	8604
49 To	Rupandehi	Province No. 5		10101	9718	19819	9291	8866	18157	9393	8397	17790	9080	8091	17171	9008	8180	17188	46873	43252	90125
50	Kapilbastu	Province No. 5	Banganga Nagarpalika	484	316	800	454	381	835	516	451	967	516	481	997	600	521	1121	2570	2150	4720
50	Kapilbastu	Province No. 5	Bijayanagar Gaunpalika	1289	1327	2616	880	950	1830	848	917	1765	668	634	1302	514	538	1052	4199	4366	8565
50	Kapilbastu	Province No. 5	Buddhabhumi Nagarpalika	964	920	1884	891	829	1720	890	784	1674	912	860	1772	854	876	1730	4511	4269	8780
50	Kapilbastu	Province No. 5	Kapilbastu Nagarpalika	1207	1202	2409	1068	1040	2108	1066	1037	2103	875	994	1869	851	838	1689	5067	5111	10178
50	Kapilbastu	Province No. 5	Krishnanagar Nagarpalika	1609	1696	3305	1245	1081	2326	899	927	1826	682	694	1376	605	597	1202	5040	4995	10035
50	Kapilbastu	Province No. 5	Maharajgunj Nagarpalika	1442	1356	2798	1190	1150	2340	1058	1049	2107	872	914	1786	703	731	1434	5265	5200	10465
50	Kapilbastu	Province No. 5	Mayadevi Gaunpalika	787	713	1500	611	454	1065	619	230	849	425	217	642	371	117	488	2813	1731	4544

Primary level total enrollment in all types of community school by district, Flash I_2018-019

Dist_ Code	Dist_Name	Province	Local Level	Grade 1			Grade 2			Grade 3			Grade 4			Grade 5			Grade 1-5		
				Girls	Boys	Total	Girls	Boys	Total	Girls	Boys	Total	Girls	Boys	Total	Girls	Boys	Total	Girls	Boys	Total
50	Kapilbastu	Province No. 5	Shivaraj Nagarpalika	1404	1454	2858	1172	1162	2334	1107	1189	2296	912	995	1907	990	947	1937	5585	5747	11332
50	Kapilbastu	Province No. 5	Suddhodhan Gaunpalika	691	653	1344	677	682	1359	725	597	1322	623	508	1131	471	368	839	3187	2808	5995
50	Kapilbastu	Province No. 5	Yashodhara Gaunpalika	842	846	1688	684	605	1289	649	489	1138	481	388	869	449	320	769	3105	2648	5753
50 To	Kapilbastu	Province No. 5		10719	10483	21202	8872	8334	17206	8377	7670	16047	6966	6685	13651	6408	5853	12261	41342	39025	80367
51	Arghakhanchi	Province No. 5	Bhumekasthan Nagarpalika	363	371	734	334	364	698	370	347	717	432	371	803	435	371	806	1934	1824	3758
51	Arghakhanchi	Province No. 5	Chhatradev Gaunpalika	284	339	623	226	257	483	260	296	556	275	268	543	266	268	534	1311	1428	2739
51	Arghakhanchi	Province No. 5	Malarani Gaunpalika	358	403	761	335	332	667	330	380	710	310	353	663	340	356	696	1673	1824	3497
51	Arghakhanchi	Province No. 5	Panini Gaunpalika	292	300	592	304	289	593	285	295	580	328	277	605	326	291	617	1535	1452	2987
51	Arghakhanchi	Province No. 5	Sandhikharka Nagarpalika	455	427	882	357	362	719	360	359	719	363	350	713	391	323	714	1926	1821	3747
51	Arghakhanchi	Province No. 5	Shitganga Municipality	648	674	1322	542	568	1110	522	569	1091	504	574	1078	530	551	1081	2746	2936	5682
51 To	Arghakhanchi	Province No. 5		2400	2514	4914	2098	2172	4270	2127	2246	4373	2212	2193	4405	2288	2160	4448	11125	11285	22410
52	Pyuthan	Province No. 5	Airawati Rural Municipality	405	471	876	364	345	709	372	355	727	355	330	685	359	339	698	1855	1840	3695
52	Pyuthan	Province No. 5	Gaumukhi Gaunpalika	734	725	1459	516	511	1027	498	516	1014	550	564	1114	618	542	1160	2916	2858	5774
52	Pyuthan	Province No. 5	Jhimruk Gaunpalika	469	452	921	373	346	719	362	335	697	355	336	691	422	369	791	1981	1838	3819
52	Pyuthan	Province No. 5	Mallarani Gaunpalika	217	228	445	208	171	379	237	193	430	217	241	458	233	223	456	1112	1056	2168
52	Pyuthan	Province No. 5	Mandavi Gaunpalika	335	359	694	331	295	626	308	322	630	323	297	620	290	278	568	1587	1551	3138
52	Pyuthan	Province No. 5	Naubahini Gaunpalika	846	829	1675	677	601	1278	636	596	1232	615	571	1186	578	546	1124	3352	3143	6495
52	Pyuthan	Province No. 5	Pyuthan Nagarpalika	579	593	1172	463	513	976	535	485	1020	563	537	1100	561	585	1146	2701	2713	5414
52	Pyuthan	Province No. 5	Sarumarani Gaunpalika	440	435	875	355	341	696	350	365	715	357	350	707	449	475	924	1951	1966	3917
52	Pyuthan	Province No. 5	Sworgadwary Nagarpalika	710	796	1506	585	567	1152	584	562	1146	543	539	1082	488	466	954	2910	2930	5840
52 To	Pyuthan	Province No. 5		4735	4888	9623	3872	3690	7562	3882	3729	7611	3878	3765	7643	3998	3823	7821	20365	19895	40260
53	Rolpa	Province No. 5	Duikholi Gaunpalika	416	448	864	314	290	604	321	326	647	327	286	613	360	309	669	1738	1659	3397
53	Rolpa	Province No. 5	Lungri Gaunpalika	854	931	1785	520	478	998	492	489	981	501	454	955	383	367	750	2750	2719	5469
53	Rolpa	Province No. 5	Madi Gaunpalika	386	466	852	254	288	542	316	268	584	270	279	549	302	276	578	1528	1577	3105
53	Rolpa	Province No. 5	Rolpa Nagarpalika	600	613	1213	563	561	1124	503	535	1038	514	498	1012	508	484	992	2688	2691	5379
53	Rolpa	Province No. 5	Runtigadi Gaunpalika	709	637	1346	487	431	918	501	449	950	502	456	958	461	421	882	2660	2394	5054
53	Rolpa	Province No. 5	Sukidaha Gaunpalika	675	619	1294	429	384	813	426	326	752	412	350	762	388	355	743	2330	2034	4364
53	Rolpa	Province No. 5	Sunchahari Gaunpalika	533	510	1043	386	354	740	326	314	640	310	304	614	247	242	489	1802	1724	3526
53	Rolpa	Province No. 5	Suwarnabati Gaunpalika	654	645	1299	532	426	958	413	439	852	463	469	932	444	425	869	2506	2404	4910
53	Rolpa	Province No. 5	Thawang Gaunpalika	226	156	382	166	142	308	145	116	261	123	139	262	122	132	254	782	685	1467
53	Rolpa	Province No. 5	Tribeni Gaunpalika	455	465	920	336	380	716	343	338	681	364	378	742	381	382	763	1879	1943	3822
53 To	Rolpa	Province No. 5		5508	5490	10998	3987	3734	7721	3786	3600	7386	3786	3613	7399	3596	3393	6989	20663	19830	40493
54	Rukum Paschim	Karnali Province	Aathbiskot Nagarpalika	1201	1190	2391	800	800	1600	765	735	1500	681	616	1297	567	580	1147	4014	3921	7935
54	Rukum Paschim	Karnali Province	Banfikot Gaunpalika	650	654	1304	486	380	866	389	398	787	408	388	796	434	377	811	2367	2197	4564
54	Rukum Paschim	Karnali Province	Chaurjahari Nagarpalika	655	580	1235	431	395	826	451	409	860	438	399	837	461	426	887	2436	2209	4645
54	Rukum Paschim	Karnali Province	Musikot Nagarpalika	492	448	940	418	454	872	445	448	893	455	414	869	454	460	914	2264	2224	4488
54	Rukum Paschim	Karnali Province	Sani Bheri Gaunpalika	722	691	1413	566	459	1025	536	407	943	480	449	929	469	449	918	2773	2455	5228
54	Rukum Paschim	Karnali Province	Tribeni Gaunpalika	377	421	798	283	305	588	315	317	632	313	344	657	367	326	693	1655	1713	3368

Primary level total enrollment in all types of community school by district, Flash I_2018-019

Dist_ Code	Dist_Name	Province	Local Level	Grade 1			Grade 2			Grade 3			Grade 4			Grade 5			Grade 1-5		
				Girls	Boys	Total	Girls	Boys	Total	Girls	Boys	Total	Girls	Boys	Total	Girls	Boys	Total	Girls	Boys	Total
54 To	Rukum Paschim	Karnali Province		4097	3984	8081	2984	2793	5777	2901	2714	5615	2775	2610	5385	2752	2618	5370	15509	14719	30228
55	Salyan	Karnali Province	Bagchaur Nagarpalika	744	740	1484	499	524	1023	518	520	1038	504	478	982	538	507	1045	2803	2769	5572
55	Salyan	Karnali Province	Bangad kupinde Nagarpalika	687	672	1359	432	467	899	462	414	876	480	433	913	529	476	1005	2590	2462	5052
55	Salyan	Karnali Province	Chhatreshwori Gaupalika	342	323	665	246	240	486	245	261	506	275	259	534	312	295	607	1420	1378	2798
55	Salyan	Karnali Province	Darma Gaunpalika	496	555	1051	341	288	629	346	356	702	342	318	660	353	314	667	1878	1831	3709
55	Salyan	Karnali Province	Dorchaur Gaunpalika	235	206	441	186	177	363	226	191	417	243	261	504	272	244	516	1162	1079	2241
55	Salyan	Karnali Province	Kalimati Rural Municipality	408	386	794	377	377	754	385	336	721	378	358	736	313	359	672	1861	1816	3677
55	Salyan	Karnali Province	Kapurkot Gaupalika	366	334	700	221	255	476	223	242	465	256	248	504	284	239	523	1350	1318	2668
55	Salyan	Karnali Province	Kumakh Malika Gaunpalika	487	469	956	326	264	590	307	269	576	298	287	585	349	271	620	1767	1560	3327
55	Salyan	Karnali Province	Sharada Nagarpalika	331	312	643	245	253	498	306	271	577	294	280	574	365	357	722	1541	1473	3014
55	Salyan	Karnali Province	Tribeni Rural Municipality	187	171	358	152	123	275	182	161	343	158	182	340	240	214	454	919	851	1770
55 To	Salyan	Karnali Province		4283	4168	8451	3025	2968	5993	3200	3021	6221	3228	3104	6332	3555	3276	6831	17291	16537	33828
56	Dang	Province No. 5	Babai Gaunpalika	301	260	561	223	212	435	242	240	482	258	226	484	298	246	544	1322	1184	2506
56	Dang	Province No. 5	Banglachuli Gaunpalika	545	537	1082	457	467	924	438	453	891	447	471	918	394	432	826	2281	2360	4641
56	Dang	Province No. 5	Dangisharan Gaunpalika	83	56	139	63	54	117	85	56	141	111	59	170	109	72	181	451	297	748
56	Dang	Province No. 5	Gadhawa Gaunpalika	291	294	585	255	285	540	304	289	593	405	320	725	440	339	779	1695	1527	3222
56	Dang	Province No. 5	Ghorahi Upamahanagarpalika	1258	1273	2531	1291	1159	2450	1283	1238	2521	1459	1280	2739	1547	1354	2901	6838	6304	13142
56	Dang	Province No. 5	Lamahi Nagarpalika	275	223	498	286	211	497	302	244	546	380	328	708	447	338	785	1690	1344	3034
56	Dang	Province No. 5	Rajpur Gaunpalika	397	308	705	317	341	658	385	330	715	379	362	741	342	324	666	1820	1665	3485
56	Dang	Province No. 5	Rapti Gaunpalika	315	270	585	322	253	575	300	308	608	381	272	653	430	316	746	1748	1419	3167
56	Dang	Province No. 5	Shantinagar Gaunpalika	152	175	327	142	115	257	224	121	345	194	180	374	235	191	426	947	782	1729
56	Dang	Province No. 5	Tulsipur Upamahanagarpalika	852	605	1457	745	494	1239	881	604	1485	911	662	1573	963	861	1824	4352	3226	7578
56 To	Dang	Province No. 5		4469	4001	8470	4101	3591	7692	4444	3883	8327	4925	4160	9085	5205	4473	9678	23144	20108	43252
57	Banke	Province No. 5	Baijanath Gaunpalika	541	445	986	455	395	850	559	402	961	561	475	1036	587	485	1072	2703	2202	4905
57	Banke	Province No. 5	Duduwa Gaunpalika	1092	1084	2176	831	737	1568	730	604	1334	406	435	841	381	354	735	3440	3214	6654
57	Banke	Province No. 5	Janki Gaunpalika	905	852	1757	861	669	1530	772	569	1341	419	397	816	323	319	642	3280	2806	6086
57	Banke	Province No. 5	Khajura Gaunpalika	900	837	1737	737	599	1336	580	589	1169	540	515	1055	544	450	994	3301	2990	6291
57	Banke	Province No. 5	Kohalpur Nagarpalika	774	700	1474	658	643	1301	660	620	1280	743	695	1438	779	717	1496	3614	3375	6989
57	Banke	Province No. 5	Narainapur Gaunpalika	1551	1436	2987	987	967	1954	645	726	1371	409	487	896	312	446	758	3904	4062	7966
57	Banke	Province No. 5	Nepalganj Upamahanagarpalika	2828	2614	5442	2367	2177	4544	2088	1900	3988	1414	1371	2785	1272	1300	2572	9969	9362	19331
57	Banke	Province No. 5	Rapti sonari Gaunpalika	657	627	1284	614	532	1146	722	617	1339	708	669	1377	718	679	1397	3419	3124	6543
57 To	Banke	Province No. 5		9248	8595	17843	7510	6719	14229	6756	6027	12783	5200	5044	10244	4916	4750	9666	33630	31135	64765
58	Bardiya	Province No. 5	Badhaiyatal Gaunpalika	538	551	1089	445	404	849	499	411	910	477	410	887	502	453	955	2461	2229	4690

Primary level total enrollment in all types of community school by district, Flash I_2018-019

Dist_ Code	Dist_Name	Province	Local Level	Grade 1			Grade 2			Grade 3			Grade 4			Grade 5			Grade 1-5		
				Girls	Boys	Total	Girls	Boys	Total	Girls	Boys	Total	Girls	Boys	Total	Girls	Boys	Total	Girls	Boys	Total
58	Bardiya	Province No. 5	Bansgadhi Nagarpalika	454	368	822	468	379	847	544	486	1030	583	535	1118	708	534	1242	2757	2302	5059
58	Bardiya	Province No. 5	Barbardiya Nagarpalika	629	575	1204	639	563	1202	651	635	1286	743	766	1509	821	777	1598	3483	3316	6799
58	Bardiya	Province No. 5	Geruwa Gaunpalika	331	305	636	301	275	576	355	318	673	387	374	761	474	392	866	1848	1664	3512
58	Bardiya	Province No. 5	Gulariya Nagarpalika	1258	1077	2335	961	907	1868	921	919	1840	880	854	1734	894	874	1768	4914	4631	9545
58	Bardiya	Province No. 5	Madhuwan Nagarpalika	368	361	729	351	301	652	423	348	771	419	380	799	520	440	960	2081	1830	3911
58	Bardiya	Province No. 5	Rajapur Nagarpalika	464	441	905	464	380	844	515	434	949	624	496	1120	667	528	1195	2734	2279	5013
58	Bardiya	Province No. 5	Thakurbaba Nagarpalika	482	427	909	419	361	780	457	368	825	426	428	854	569	418	987	2353	2002	4355
58 To	Bardiya	Province No. 5		4524	4105	8629	4048	3570	7618	4365	3919	8284	4539	4243	8782	5155	4416	9571	22631	20253	42884
59	Surkhet	Karnali Province	Barahtal Gaunpalika	487	492	979	447	382	829	395	401	796	474	446	920	447	402	849	2250	2123	4373
59	Surkhet	Karnali Province	Bheriganga Nagarpalika	606	526	1132	558	511	1069	556	519	1075	582	518	1100	626	600	1226	2928	2674	5602
59	Surkhet	Karnali Province	Birendranagar Nagarpalika	663	419	1082	649	405	1054	639	460	1099	727	561	1288	854	603	1457	3532	2448	5980
59	Surkhet	Karnali Province	Chaukune Gaunpalika	658	592	1250	444	437	881	476	384	860	500	404	904	440	400	840	2518	2217	4735
59	Surkhet	Karnali Province	Chingad Gaunpalika	380	373	753	361	297	658	270	318	588	277	281	558	355	279	634	1643	1548	3191
59	Surkhet	Karnali Province	Gurbhakot Nagarpalika	590	463	1053	485	403	888	560	492	1052	549	547	1096	649	549	1198	2833	2454	5287
59	Surkhet	Karnali Province	Lekbesi Nagarpalika	462	411	873	374	371	745	419	396	815	421	443	864	438	459	897	2114	2080	4194
59	Surkhet	Karnali Province	Panchpuri Nagarpalika	636	640	1276	516	529	1045	547	543	1090	602	472	1074	599	551	1150	2900	2735	5635
59	Surkhet	Karnali Province	Simta Gaunpalika	557	519	1076	414	394	808	412	377	789	402	389	791	439	375	814	2224	2054	4278
59 To	Surkhet	Karnali Province		5039	4435	9474	4248	3729	7977	4274	3890	8164	4534	4061	8595	4847	4218	9065	22942	20333	43275
60	Dailekh	Karnali Province	Aathabis Nagarpalika	1144	1145	2289	606	596	1202	635	549	1184	494	534	1028	532	489	1021	3411	3313	6724
60	Dailekh	Karnali Province	Bhagawatimai Gaunpalika	425	446	871	336	310	646	321	326	647	332	314	646	301	328	629	1715	1724	3439
60	Dailekh	Karnali Province	Bhairabi Gaunpalika	641	571	1212	512	432	944	486	458	944	387	378	765	395	369	764	2421	2208	4629
60	Dailekh	Karnali Province	Chamunda Bindrasaini Nagarpalika	877	757	1634	594	500	1094	554	498	1052	486	475	961	487	491	978	2998	2721	5719
60	Dailekh	Karnali Province	Dullu Nagarpalika	869	950	1819	699	662	1361	743	629	1372	703	567	1270	674	643	1317	3688	3451	7139
60	Dailekh	Karnali Province	Dungeshwor Gaunpalika	287	270	557	214	210	424	221	247	468	245	240	485	287	228	515	1254	1195	2449
60	Dailekh	Karnali Province	Gurans Gaunpalika	440	442	882	327	313	640	369	309	678	328	302	630	373	316	689	1837	1682	3519
60	Dailekh	Karnali Province	Mahabu Gaunpalika	459	367	826	342	329	671	374	281	655	351	293	644	353	278	631	1879	1548	3427
60	Dailekh	Karnali Province	Narayan Nagarpalika	465	475	940	373	389	762	384	408	792	365	365	730	374	335	709	1961	1972	3933
60	Dailekh	Karnali Province	Naumule Gaunpalika	427	412	839	368	362	730	365	375	740	397	343	740	336	325	661	1893	1817	3710

Primary level total enrollment in all types of community school by district, Flash I_2018-019

Dist_ Code	Dist_Name	Province	Local Level	Grade 1			Grade 2			Grade 3			Grade 4			Grade 5			Grade 1-5		
				Girls	Boys	Total	Girls	Boys	Total	Girls	Boys	Total	Girls	Boys	Total	Girls	Boys	Total	Girls	Boys	Total
60	Dailekh	Karnali Province	Thatikandh Rural Municipality	632	634	1266	376	382	758	379	317	696	385	329	714	372	320	692	2144	1982	4126
60 To	Dailekh	Karnali Province		6666	6469	13135	4747	4485	9232	4831	4397	9228	4473	4140	8613	4484	4122	8606	25201	23613	48814
61	Jajarkot	Karnali Province	Barekot Gaunpalika	838	706	1544	509	431	940	462	428	890	365	311	676	352	340	692	2526	2216	4742
61	Jajarkot	Karnali Province	Bheri Nagarpalika	847	677	1524	608	560	1168	631	545	1176	582	554	1136	577	552	1129	3245	2888	6133
61	Jajarkot	Karnali Province	Chhedagad Nagarpalika	1437	1283	2720	1181	972	2153	1043	971	2014	851	708	1559	831	733	1564	5343	4667	10010
61	Jajarkot	Karnali Province	Junichande Gaunpalika	957	934	1891	841	779	1620	766	683	1449	599	582	1181	487	463	950	3650	3441	7091
61	Jajarkot	Karnali Province	Kuse Gaunpalika	848	814	1662	618	547	1165	617	478	1095	473	435	908	478	448	926	3034	2722	5756
61	Jajarkot	Karnali Province	Shiwalaya Rural Municipality	610	496	1106	364	296	660	374	350	724	312	258	570	352	268	620	2012	1668	3680
61	Jajarkot	Karnali Province	Tribeni Nalagad Nagarpalika	1083	1057	2140	632	622	1254	504	478	982	521	519	1040	525	490	1015	3265	3166	6431
61 To	Jajarkot	Karnali Province		6620	5967	12587	4753	4207	8960	4397	3933	8330	3703	3367	7070	3602	3294	6896	23075	20768	43843
62	Dolpa	Karnali Province	Chharka Tangsong Gaunpalika	56	44	100	32	26	58	20	17	37	7	1	8	2	0	2	117	88	205
62	Dolpa	Karnali Province	Dolpo Buddha Gaunpalika	37	28	65	52	35	87	31	21	52	16	14	30	11	17	28	147	115	262
62	Dolpa	Karnali Province	Jagadulla Gaunpalika	68	53	121	53	48	101	63	52	115	60	47	107	40	37	77	284	237	521
62	Dolpa	Karnali Province	Kaika Gaunpalika	83	95	178	69	35	104	56	29	85	53	38	91	34	15	49	295	212	507
62	Dolpa	Karnali Province	Mudkechula Gaunpalika	107	130	237	114	130	244	143	115	258	108	121	229	88	80	168	560	576	1136
62	Dolpa	Karnali Province	Shey Phoksundo Gaunpalika	84	72	156	62	62	124	48	53	101	32	40	72	25	31	56	251	258	509
62	Dolpa	Karnali Province	Thuli Bheri Nagarpalika	143	174	317	174	145	319	144	102	246	107	124	231	120	97	217	688	642	1330
62	Dolpa	Karnali Province	Tripurasundari Nagarpalika	233	228	461	232	219	451	216	206	422	191	184	375	198	185	383	1070	1022	2092
62 To	Dolpa	Karnali Province		811	824	1635	788	700	1488	721	595	1316	574	569	1143	518	462	980	3412	3150	6562
63	Jumla	Karnali Province	Chandannath Nagarpalika	353	299	652	305	278	583	264	261	525	303	248	551	282	242	524	1507	1328	2835
63	Jumla	Karnali Province	Guthichaur Gaunpalika	389	346	735	196	128	324	150	84	234	155	103	258	145	114	259	1035	775	1810
63	Jumla	Karnali Province	Hima Gaunpalika	380	393	773	367	283	650	299	314	613	279	233	512	209	226	435	1534	1449	2983
63	Jumla	Karnali Province	Kanakasundari Gaunpalika	364	267	631	301	241	542	286	191	477	276	219	495	299	229	528	1526	1147	2673
63	Jumla	Karnali Province	Patrasi Gaunpalika	731	580	1311	356	238	594	336	228	564	299	171	470	233	177	410	1955	1394	3349
63	Jumla	Karnali Province	Sinja Gaunpalika	446	353	799	241	226	467	223	168	391	249	208	457	199	191	390	1358	1146	2504
63	Jumla	Karnali Province	Tatopani Gaunpalika	667	521	1188	441	376	817	341	278	619	337	317	654	281	282	563	2067	1774	3841
63	Jumla	Karnali Province	Tila Gaunpalika	579	604	1183	424	399	823	332	296	628	339	275	614	308	307	615	1982	1881	3863
63 To	Jumla	Karnali Province		3909	3363	7272	2631	2169	4800	2231	1820	4051	2237	1774	4011	1956	1768	3724	12964	10894	23858
64	Kalikot	Karnali Province	Kalika Gaunpalika	328	291	619	257	229	486	285	271	556	259	251	510	248	247	495	1377	1289	2666
64	Kalikot	Karnali Province	Khandachakra Nagarpalika	548	599	1147	461	508	969	479	493	972	447	468	915	486	484	970	2421	2552	4973
64	Kalikot	Karnali Province	Mahawai Gaunpalika	250	231	481	194	209	403	193	211	404	147	147	294	179	174	353	963	972	1935
64	Kalikot	Karnali Province	Naraharinath Gaunpalika	763	709	1472	489	477	966	429	454	883	452	428	880	471	407	878	2604	2475	5079
64	Kalikot	Karnali Province	Pachaljharana Gaunpalika	448	453	901	286	250	536	271	255	526	269	264	533	256	223	479	1530	1445	2975
64	Kalikot	Karnali Province	Palata Gaunpalika	679	645	1324	390	383	773	386	376	762	366	391	757	337	289	626	2158	2084	4242
64	Kalikot	Karnali Province	Raskot Nagarpalika	619	505	1124	440	368	808	356	295	651	349	305	654	352	303	655	2116	1776	3892
64	Kalikot	Karnali Province	Sanni Tribeni Gaunpalika	456	488	944	266	322	588	259	296	555	301	271	572	271	233	504	1553	1610	3163

Primary level total enrollment in all types of community school by district, Flash I_2018-019

Dist_ Code	Dist_Name	Province	Local Level	Grade 1			Grade 2			Grade 3			Grade 4			Grade 5			Grade 1-5		
				Girls	Boys	Total	Girls	Boys	Total	Girls	Boys	Total	Girls	Boys	Total	Girls	Boys	Total	Girls	Boys	Total
64	Kalikot	Karnali Province	Tilagufa Nagarpalika	548	459	1007	351	338	689	356	282	638	353	266	619	314	289	603	1922	1634	3556
64 To	Kalikot	Karnali Province		4639	4380	9019	3134	3084	6218	3014	2933	5947	2943	2791	5734	2914	2649	5563	16644	15837	32481
65	Mugu	Karnali Province	Chhayanath Rara Nagarpalika	449	382	831	341	297	638	368	310	678	297	246	543	293	284	577	1748	1519	3267
65	Mugu	Karnali Province	Khatyad Rural Municipality	454	429	883	294	260	554	333	260	593	333	260	593	327	278	605	1741	1487	3228
65	Mugu	Karnali Province	Mugum Karmarong Gaunpalika	85	105	190	92	82	174	94	71	165	77	48	125	76	42	118	424	348	772
65	Mugu	Karnali Province	Soru Gaunpalika	454	420	874	436	361	797	353	324	677	298	242	540	262	210	472	1803	1557	3360
65 To	Mugu	Karnali Province		1442	1336	2778	1163	1000	2163	1148	965	2113	1005	796	1801	958	814	1772	5716	4911	10627
66	Humla	Karnali Province	Adanchuli Gaunpalika	337	272	609	214	199	413	177	163	340	183	152	335	155	120	275	1066	906	1972
66	Humla	Karnali Province	Chankheli Gaunpalika	255	238	493	141	130	271	113	93	206	97	98	195	89	76	165	695	635	1330
66	Humla	Karnali Province	Kharpunath Gaunpalika	216	199	415	206	174	380	163	118	281	159	135	294	146	92	238	890	718	1608
66	Humla	Karnali Province	Namkha Gaunpalika	132	103	235	119	105	224	106	85	191	95	84	179	51	96	147	503	473	976
66	Humla	Karnali Province	Sarkegad Gaunpalika	480	421	901	290	234	524	257	211	468	209	181	390	197	173	370	1433	1220	2653
66	Humla	Karnali Province	Simkot Gaunpalika	271	268	539	172	173	345	186	153	339	179	167	346	161	186	347	969	947	1916
66	Humla	Karnali Province	Tanjakot Gaunpalika	306	219	525	185	126	311	161	149	310	116	98	214	86	82	168	854	674	1528
66 To	Humla	Karnali Province		1997	1720	3717	1327	1141	2468	1163	972	2135	1038	915	1953	885	825	1710	6410	5573	11983
67	Bajura	Province No. 7	Badimalika Nagarpalika	445	403	848	274	304	578	256	312	568	267	316	583	300	338	638	1542	1673	3215
67	Bajura	Province No. 7	Budhiganga Nagarpalika	543	494	1037	456	390	846	418	314	732	447	359	806	404	373	777	2268	1930	4198
67	Bajura	Province No. 7	Budhinanda Nagarpalika	496	457	953	335	264	599	302	318	620	291	273	564	328	248	576	1752	1560	3312
67	Bajura	Province No. 7	Chhededaha Gaunpalika	585	585	1170	388	361	749	361	389	750	375	338	713	375	320	695	2084	1993	4077
67	Bajura	Province No. 7	Gaumal Gaunpalika	288	202	490	181	160	341	160	117	277	154	118	272	180	130	310	963	727	1690
67	Bajura	Province No. 7	Himali Gaunpalika	307	238	545	208	150	358	173	136	309	131	111	242	144	112	256	963	747	1710
67	Bajura	Province No. 7	Pandav Gupha	355	240	595	190	135	325	158	143	301	172	143	315	165	124	289	1040	785	1825
67	Bajura	Province No. 7	Swami Kartik Gaunpalika	381	345	726	242	183	425	202	175	377	208	167	375	211	195	406	1244	1065	2309
67	Bajura	Province No. 7	Tribeni Nagarpalika	484	431	915	411	332	743	401	321	722	358	261	619	346	242	588	2000	1587	3587
67 To	Bajura	Province No. 7		3884	3395	7279	2685	2279	4964	2431	2225	4656	2403	2086	4489	2453	2082	4535	13856	12067	25923
68	Bajhang	Province No. 7	Bithadchir Gaunpalika	567	492	1059	394	257	651	369	247	616	313	274	587	279	282	561	1922	1552	3474
68	Bajhang	Province No. 7	Bungal Nagarpalika	1494	1394	2888	786	563	1349	774	619	1393	731	633	1364	687	596	1283	4472	3805	8277
68	Bajhang	Province No. 7	Chabispathivera Gaunpalika	574	497	1071	351	276	627	338	312	650	292	257	549	306	247	553	1861	1589	3450
68	Bajhang	Province No. 7	Durgathali Gaunpalika	530	378	908	283	213	496	289	243	532	258	195	453	238	175	413	1598	1204	2802
68	Bajhang	Province No. 7	JayaPrithivi Nagarpalika	684	580	1264	368	331	699	388	356	744	390	280	670	375	332	707	2205	1879	4084
68	Bajhang	Province No. 7	Kanda Gaunpalika	102	112	214	41	46	87	47	45	92	39	43	82	38	34	72	267	280	547
68	Bajhang	Province No. 7	Kedarseu Gaunpalika	1006	934	1940	486	452	938	521	445	966	436	476	912	424	374	798	2873	2681	5554
68	Bajhang	Province No. 7	Khaptadchhanna Gaunpalika	540	463	1003	373	284	657	394	296	690	308	223	531	280	248	528	1895	1514	3409
68	Bajhang	Province No. 7	Masta Gaunpalika	489	449	938	331	284	615	304	259	563	268	208	476	242	208	450	1634	1408	3042

Primary level total enrollment in all types of community school by district, Flash I_2018-019

Dist_ Code	Dist_Name	Province	Local Level	Grade 1			Grade 2			Grade 3			Grade 4			Grade 5			Grade 1-5		
				Girls	Boys	Total	Girls	Boys	Total	Girls	Boys	Total	Girls	Boys	Total	Girls	Boys	Total	Girls	Boys	Total
68	Bajhang	Province No. 7	Surma Gaunpalika	355	338	693	206	150	356	182	154	336	187	162	349	135	130	265	1065	934	1999
68	Bajhang	Province No. 7	Talkot Gaunpalika	489	357	846	233	227	460	208	169	377	210	218	428	241	183	424	1381	1154	2535
68	Bajhang	Province No. 7	Thalara Gaunpalika	604	531	1135	341	299	640	327	285	612	316	265	581	282	276	558	1870	1656	3526
68 To	Bajhang	Province No. 7		7434	6525	13959	4193	3382	7575	4141	3430	7571	3748	3234	6982	3527	3085	6612	23043	19656	42699
69	Achham	Province No. 7	Bannigadi Jayagadh Gaunpalika	262	267	529	272	203	475	258	169	427	282	188	470	287	188	475	1361	1015	2376
69	Achham	Province No. 7	Chaurpati Gaunpalika	755	708	1463	482	457	939	462	455	917	440	428	868	374	338	712	2513	2386	4899
69	Achham	Province No. 7	Dhakari Gaunpalika	1363	1158	2521	634	521	1155	541	507	1048	401	385	786	360	366	726	3299	2937	6236
69	Achham	Province No. 7	Kamalbazar Nagarpalika	783	725	1508	498	448	946	518	396	914	465	366	831	413	419	832	2677	2354	5031
69	Achham	Province No. 7	Mangalsen Nagarpalika	954	800	1754	613	554	1167	628	514	1142	566	479	1045	528	435	963	3289	2782	6071
69	Achham	Province No. 7	Mellekh Gaunpalika	792	758	1550	602	467	1069	556	438	994	477	445	922	486	438	924	2913	2546	5459
69	Achham	Province No. 7	Panchadewal Binayak Nagarpalika	1454	1262	2716	669	603	1272	653	558	1211	643	549	1192	562	507	1069	3981	3479	7460
69	Achham	Province No. 7	Ramaroshan Gaunpalika	868	811	1679	610	547	1157	580	473	1053	497	439	936	457	396	853	3012	2666	5678
69	Achham	Province No. 7	Sanphebagar Nagarpalika	695	546	1241	567	422	989	504	366	870	475	375	850	515	379	894	2756	2088	4844
69	Achham	Province No. 7	Turmakhad Gaunpalika	1272	1162	2434	823	690	1513	774	624	1398	602	516	1118	574	507	1081	4045	3499	7544
69 To	Achham	Province No. 7		9198	8197	17395	5770	4912	10682	5474	4500	9974	4848	4170	9018	4556	3973	8529	29846	25752	55598
70	Doti	Province No. 7	Adharsha Gaunpalika	977	917	1894	602	506	1108	500	496	996	560	449	1009	489	473	962	3128	2841	5969
70	Doti	Province No. 7	Badikedar Gaunpalika	659	553	1212	318	292	610	298	271	569	290	263	553	304	261	565	1869	1640	3509
70	Doti	Province No. 7	Bogtan Gaunpalika	662	633	1295	361	280	641	311	316	627	277	300	577	268	281	549	1879	1810	3689
70	Doti	Province No. 7	Dipayal Silgadi Nagarpalika	715	549	1264	540	431	971	471	370	841	460	369	829	452	378	830	2638	2097	4735
70	Doti	Province No. 7	Joroyal Gaunpalika	376	366	742	327	277	604	321	298	619	359	271	630	328	314	642	1711	1526	3237
70	Doti	Province No. 7	K I Singh Gaunpalika	579	477	1056	447	418	865	450	371	821	484	448	932	417	390	807	2377	2104	4481
70	Doti	Province No. 7	Purbichauki Gaunpalika	875	807	1682	627	555	1182	581	463	1044	490	342	832	415	342	757	2988	2509	5497
70	Doti	Province No. 7	Sayal Gaunpalika	847	756	1603	544	445	989	432	367	799	373	317	690	334	300	634	2530	2185	4715
70	Doti	Province No. 7	Shikhar Nagarpalika	641	556	1197	494	385	879	465	371	836	449	373	822	507	407	914	2556	2092	4648
70 To	Doti	Province No. 7		6331	5614	11945	4260	3589	7849	3829	3323	7152	3742	3132	6874	3514	3146	6660	21676	18804	40480
71	Kailali	Province No. 7	Bardagoriya Gaunpalika	288	181	469	258	206	464	340	236	576	370	228	598	365	255	620	1621	1106	2727
71	Kailali	Province No. 7	Bhajani Nagarpalika	578	492	1070	560	456	1016	488	443	931	535	431	966	543	463	1006	2704	2285	4989
71	Kailali	Province No. 7	Chure Gaunpalika	552	487	1039	339	374	713	358	387	745	323	363	686	351	305	656	1923	1916	3839
71	Kailali	Province No. 7	Dhangadhi Upamahanagarpalika	975	755	1730	1015	680	1695	1078	794	1872	1181	942	2123	1257	1004	2261	5506	4175	9681
71	Kailali	Province No. 7	Gauriganga Nagarpalika	674	488	1162	633	494	1127	675	456	1131	763	609	1372	809	564	1373	3554	2611	6165
71	Kailali	Province No. 7	Ghodaghodi Nagarpalika	853	625	1478	724	548	1272	911	579	1490	1000	789	1789	1473	1090	2563	4961	3631	8592
71	Kailali	Province No. 7	Godawari Nagarpalika	1093	1027	2120	1005	971	1976	993	1063	2056	1138	1020	2158	1151	981	2132	5380	5062	10442
71	Kailali	Province No. 7	Janaki Gaunpalika	372	314	686	406	321	727	413	304	717	447	330	777	496	374	870	2134	1643	3777
71	Kailali	Province No. 7	Joshiapur Gaunpalika	287	209	496	240	182	422	281	200	481	341	225	566	309	278	587	1458	1094	2552

Primary level total enrollment in all types of community school by district, Flash I_2018-019

Dist_ Code	Dist_Name	Province	Local Level	Grade 1			Grade 2			Grade 3			Grade 4			Grade 5			Grade 1-5		
				Girls	Boys	Total	Girls	Boys	Total	Girls	Boys	Total	Girls	Boys	Total	Girls	Boys	Total	Girls	Boys	Total
71	Kailali	Province No. 7	Kailari Gaunpalika	305	330	635	301	273	574	340	310	650	430	409	839	456	426	882	1832	1748	3580
71	Kailali	Province No. 7	Lamki-Chuha Nagarpalika	679	505	1184	719	561	1280	810	580	1390	851	667	1518	910	699	1609	3969	3012	6981
71	Kailali	Province No. 7	Mohanyal Gaunpalika	609	568	1177	445	401	846	407	402	809	435	332	767	385	361	746	2281	2064	4345
71	Kailali	Province No. 7	Tikapur Nagarpalika	503	498	1001	572	479	1051	617	532	1149	676	558	1234	754	639	1393	3122	2706	5828
71 To	Kailali	Province No. 7		7768	6479	14247	7217	5946	13163	7711	6286	13997	8490	6903	15393	9259	7439	16698	40445	33053	73498
72	Kanchanpur	Province No. 7	Bedkot Nagarpalika	426	343	769	448	338	786	496	345	841	549	407	956	663	469	1132	2582	1902	4484
72	Kanchanpur	Province No. 7	Belaure Nagarpalika	275	185	460	257	171	428	301	226	527	355	319	674	439	344	783	1627	1245	2872
72	Kanchanpur	Province No. 7	Beldandi Gaunpalika	150	89	239	162	88	250	169	112	281	186	146	332	259	193	452	926	628	1554
72	Kanchanpur	Province No. 7	Bhimdatta Nagarpalika	661	530	1191	560	409	969	714	521	1235	743	492	1235	765	558	1323	3443	2510	5953
72	Kanchanpur	Province No. 7	Krishnapur Nagarpalika	463	349	812	452	289	741	459	288	747	593	309	902	670	431	1101	2637	1666	4303
72	Kanchanpur	Province No. 7	Laljhendi Gaunpalika	242	182	424	237	161	398	266	217	483	298	224	522	325	228	553	1368	1012	2380
72	Kanchanpur	Province No. 7	Mahakali Nagarpalika	359	251	610	333	298	631	382	300	682	410	324	734	463	367	830	1947	1540	3487
72	Kanchanpur	Province No. 7	Punarbans Nagarpalika	685	609	1294	599	531	1130	693	599	1292	746	635	1381	750	668	1418	3473	3042	6515
72	Kanchanpur	Province No. 7	Suklaphanta Nagarpalika	357	201	558	318	182	500	371	215	586	386	298	684	476	328	804	1908	1224	3132
72 To	Kanchanpur	Province No. 7		3618	2739	6357	3366	2467	5833	3851	2823	6674	4266	3154	7420	4810	3586	8396	19911	14769	34680
73	Dadeldhura	Province No. 7	Ajaymeru Gaunpalika	219	208	427	209	179	388	230	174	404	252	216	468	269	240	509	1179	1017	2196
73	Dadeldhura	Province No. 7	Alital Gaunpalika	387	298	685	277	214	491	255	228	483	279	212	491	300	256	556	1498	1208	2706
73	Dadeldhura	Province No. 7	Amargadhi Nagarpalika	219	189	408	202	137	339	215	154	369	238	153	391	232	169	401	1106	802	1908
73	Dadeldhura	Province No. 7	Bhageshwar Gaunpalika	267	246	513	219	164	383	202	212	414	226	213	439	228	203	431	1142	1038	2180
73	Dadeldhura	Province No. 7	Ganayapdhura Gaunpalika	175	159	334	170	161	331	158	163	321	172	160	332	206	222	428	881	865	1746
73	Dadeldhura	Province No. 7	Nawadurga Gaunpalika	276	253	529	242	205	447	281	227	508	279	246	525	263	250	513	1341	1181	2522
73	Dadeldhura	Province No. 7	Parashuram Nagarpalika	650	582	1232	529	432	961	521	400	921	544	469	1013	602	475	1077	2846	2358	5204
73 To	Dadeldhura	Province No. 7		2193	1935	4128	1848	1492	3340	1862	1558	3420	1990	1669	3659	2100	1815	3915	9993	8469	18462
74	Baitadi	Province No. 7	Dasharathchanda Nagarpalika	411	296	707	326	250	576	338	270	608	334	258	592	357	293	650	1766	1367	3133
74	Baitadi	Province No. 7	Dilasaini Gaunpalika	730	620	1350	360	366	726	427	324	751	383	350	733	346	295	641	2246	1955	4201
74	Baitadi	Province No. 7	Dogadakedar Gaunpalika	583	567	1150	412	397	809	375	362	737	350	323	673	354	342	696	2074	1991	4065
74	Baitadi	Province No. 7	Melauli Nagarpalika	419	430	849	346	337	683	373	281	654	403	349	752	368	359	727	1909	1756	3665
74	Baitadi	Province No. 7	Pancheshwar Gaunpalika	486	456	942	294	310	604	290	258	548	291	248	539	283	277	560	1644	1549	3193
74	Baitadi	Province No. 7	Patan Nagarpalika	529	451	980	432	328	760	397	371	768	434	387	821	464	349	813	2256	1886	4142
74	Baitadi	Province No. 7	Purchaudi Nagarpalika	1663	1422	3085	799	736	1535	805	724	1529	806	701	1507	703	679	1382	4776	4262	9038
74	Baitadi	Province No. 7	Shivanath Gaunpalika	616	563	1179	372	294	666	380	290	670	331	341	672	330	285	615	2029	1773	3802
74	Baitadi	Province No. 7	Sigas Gaunpalika	960	893	1853	435	404	839	505	412	917	441	410	851	398	348	746	2739	2467	5206

Primary level total enrollment in all types of community school by district, Flash I_2018-019

Dist_ Code	Dist_Name	Province	Local Level	Grade 1			Grade 2			Grade 3			Grade 4			Grade 5			Grade 1-5		
				Girls	Boys	Total	Girls	Boys	Total	Girls	Boys	Total	Girls	Boys	Total	Girls	Boys	Total	Girls	Boys	Total
74	Baitadi	Province No. 7	Sunaya Gaunpalika	499	465	964	292	296	588	313	251	564	286	255	541	274	244	518	1664	1511	3175
74 To	Baitadi	Province No. 7		6896	6163	13059	4068	3718	7786	4203	3543	7746	4059	3622	7681	3877	3471	7348	23103	20517	43620
75	Darchula	Province No. 7	Apihimal Gaunpalika	168	176	344	90	84	174	101	65	166	99	87	186	88	127	215	546	539	1085
75	Darchula	Province No. 7	Byas Gaunpalika	204	152	356	156	84	240	126	104	230	128	89	217	123	101	224	737	530	1267
75	Darchula	Province No. 7	Dunhu Gaunpalika	208	174	382	135	109	244	165	113	278	137	107	244	150	147	297	795	650	1445
75	Darchula	Province No. 7	Lekam Gaunpalika	386	371	757	190	197	387	173	223	396	205	197	402	219	189	408	1173	1177	2350
75	Darchula	Province No. 7	Mahakali Municipality	300	235	535	201	165	366	195	156	351	243	202	445	216	158	374	1155	916	2071
75	Darchula	Province No. 7	Malikarjun Gaunpalika	322	267	589	188	182	370	196	172	368	213	184	397	208	214	422	1127	1019	2146
75	Darchula	Province No. 7	Marma Gaunpalika	538	498	1036	276	283	559	305	239	544	259	249	508	237	242	479	1615	1511	3126
75	Darchula	Province No. 7	Naugad Gaunpalika	544	507	1051	320	294	614	300	289	589	348	272	620	308	257	565	1820	1619	3439
75	Darchula	Province No. 7	Shailyashikhar Nagarpalika	575	519	1094	322	304	626	314	289	603	289	276	565	341	278	619	1841	1666	3507
75 To	Darchula	Province No. 7		3245	2899	6144	1878	1702	3580	1875	1650	3525	1921	1663	3584	1890	1713	3603	10809	9627	20436
48_A	Nawalpur	Gandaki Province	Binayee Triveni Gaunpalika	294	275	569	283	249	532	286	255	541	312	302	614	365	323	688	1540	1404	2944
48_A	Nawalpur	Gandaki Province	Bulingtar Gaupalika	200	180	380	167	153	320	164	167	331	194	206	400	218	197	415	943	903	1846
48_A	Nawalpur	Gandaki Province	Bungdikali Gaunpalika	181	177	358	148	141	289	153	164	317	198	186	384	206	193	399	886	861	1747
48_A	Nawalpur	Gandaki Province	Devchuli Nagarpalika	351	250	601	291	287	578	307	258	565	315	298	613	362	345	707	1626	1438	3064
48_A	Nawalpur	Gandaki Province	Gaidakot Nagarpalika	429	405	834	356	276	632	360	304	664	382	332	714	379	335	714	1906	1652	3558
48_A	Nawalpur	Gandaki Province	Hupsekot Gaunpalika	217	247	464	256	272	528	265	284	549	286	310	596	263	297	560	1287	1410	2697
48_A	Nawalpur	Gandaki Province	Kawaswoti Nagarpalika	451	409	860	425	344	769	442	432	874	517	494	1011	572	510	1082	2407	2189	4596
48_A	Nawalpur	Gandaki Province	Madhyabindu Nagarpalika	370	332	702	360	243	603	331	331	662	394	324	718	423	398	821	1878	1628	3506
48_A	Nawalpur	Gandaki Province		2493	2275	4768	2286	1965	4251	2308	2195	4503	2598	2452	5050	2788	2598	5386	12473	11485	23958
54_A	Rukum Purba	Province No. 5	Bhume Gaunpalika	301	304	605	277	228	505	291	238	529	331	296	627	297	256	553	1497	1322	2819
54_A	Rukum Purba	Province No. 5	Putha Uttarganga Gaupalika	627	575	1202	511	376	887	400	424	824	428	415	843	426	367	793	2392	2157	4549
54_A	Rukum Purba	Province No. 5	Sisne Gaupalika	431	403	834	337	305	642	326	356	682	306	320	626	370	339	709	1770	1723	3493
54_A	Rukum Purba	Province No. 5		1359	1282	2641	1125	909	2034	1017	1018	2035	1065	1031	2096	1093	962	2055	5659	5202	10861
Total				351533	324244	675777	286469	254414	540883	286696	251423	538119	276403	244150	520553	276799	241011	517810	1477900	1315242	2793142

Total number of enrollment at lower secondary level by district, Flash I_2018-019

Dist_Code	Dist_Name	Province	Local Level	Grade 6			Grade 7			Grade 8			Grade 6-8		
				Girls	Boys	Total	Girls	Boys	Total	Girls	Boys	Total	Girls	Boys	Total
1	Taplejung	Province No. 1	Aathrai Tribeni Gaunpalika	167	161	328	194	154	348	197	144	341	558	459	1017
1	Taplejung	Province No. 1	Maiwakhola Gaunpalika	145	157	302	136	123	259	149	113	262	430	393	823
1	Taplejung	Province No. 1	Meringden Gaunpalika	171	157	328	191	145	336	196	156	352	558	458	1016
1	Taplejung	Province No. 1	Mikwakhola Gaunpalika	79	85	164	94	81	175	99	86	185	272	252	524
1	Taplejung	Province No. 1	Phaktanglung Gaunpalika	154	146	300	169	148	317	146	129	275	469	423	892
1	Taplejung	Province No. 1	Phungling Nagarpalika	359	350	709	327	282	609	359	301	660	1045	933	1978
1	Taplejung	Province No. 1	Sidingba Gaunpalika	179	159	338	149	159	308	158	130	288	486	448	934
1	Taplejung	Province No. 1	Sirjangha Gaunpalika	232	182	414	248	228	476	202	204	406	682	614	1296
1	Taplejung	Province No. 1	Yangwarak Gaunpalika	146	142	288	154	139	293	163	144	307	463	425	888
1 Total	Taplejung	Province No. 1		1632	1539	3171	1662	1459	3121	1669	1407	3076	4963	4405	9368
2	Panchthar	Province No. 1	Falelung Gaunpalika	252	221	473	259	256	515	293	262	555	804	739	1543
2	Panchthar	Province No. 1	Falgunanda Gaunpalika	318	269	587	293	297	590	363	319	682	974	885	1859
2	Panchthar	Province No. 1	Hilihang Gaunpalika	239	221	460	248	240	488	294	228	522	781	689	1470
2	Panchthar	Province No. 1	Kummayak Gaunpalika	153	181	334	189	138	327	183	184	367	525	503	1028
2	Panchthar	Province No. 1	Miklajung Gaunpalika	248	255	503	290	268	558	315	256	571	853	779	1632
2	Panchthar	Province No. 1	Phidim Nagarpalika	580	582	1162	577	561	1138	703	631	1334	1860	1774	3634
2	Panchthar	Province No. 1	Tumbewa Gaunpalika	125	161	286	159	131	290	145	134	279	429	426	855
2	Panchthar	Province No. 1	Yangwarak Gaunpalika	197	185	382	232	237	469	223	211	434	652	633	1285
2 Total	Panchthar	Province No. 1		2112	2075	4187	2247	2128	4375	2519	2225	4744	6878	6428	13306
3	Ilam	Province No. 1	Chulachuli Gaunpalika	230	212	442	267	236	503	230	216	446	727	664	1391
3	Ilam	Province No. 1	Deumai Nagarpalika	262	294	556	368	336	704	377	369	746	1007	999	2006
3	Ilam	Province No. 1	Fakphokthum Gaunpalika	207	220	427	219	203	422	279	258	537	705	681	1386
3	Ilam	Province No. 1	Ilam Nagarpalika	578	671	1249	560	673	1233	652	633	1285	1790	1977	3767
3	Ilam	Province No. 1	Mai Nagarpalika	305	321	626	346	310	656	388	317	705	1039	948	1987
3	Ilam	Province No. 1	Maijogmai Gaunpalika	163	154	317	200	194	394	190	209	399	553	557	1110
3	Ilam	Province No. 1	Mangsebung Gaunpalika	192	198	390	188	204	392	243	222	465	623	624	1247
3	Ilam	Province No. 1	Rong Gaunpalika	123	131	254	145	96	241	159	138	297	427	365	792
3	Ilam	Province No. 1	Sandakpur Gaunpalika	133	120	253	127	139	266	127	122	249	387	381	768
3	Ilam	Province No. 1	Suryodaya Nagarpalika	497	517	1014	501	551	1052	627	608	1235	1625	1676	3301
3 Total	Ilam	Province No. 1		2690	2838	5528	2921	2942	5863	3272	3092	6364	8883	8872	17755
4	Jhapa	Province No. 1	Arjunthara Nagarpalika	660	638	1298	604	567	1171	658	590	1248	1922	1795	3717
4	Jhapa	Province No. 1	Barhadashi Gaunpalika	380	392	772	416	376	792	391	418	809	1187	1186	2373
4	Jhapa	Province No. 1	Bhadrapur Nagarpalika	641	689	1330	589	700	1289	621	851	1472	1851	2240	4091
4	Jhapa	Province No. 1	Birtamod Nagarpalika	1302	1346	2648	1297	1347	2644	1303	1369	2672	3902	4062	7964
4	Jhapa	Province No. 1	Buddhashanti Gaunpalika	539	506	1045	544	563	1107	539	503	1042	1622	1572	3194
4	Jhapa	Province No. 1	Damak Nagarpalika	939	904	1843	939	928	1867	940	892	1832	2818	2724	5542
4	Jhapa	Province No. 1	Gauradhaha Nagarpalika	488	558	1046	548	591	1139	608	581	1189	1644	1730	3374
4	Jhapa	Province No. 1	Gauriganj Gaunpalika	351	307	658	385	408	793	381	380	761	1117	1095	2212
4	Jhapa	Province No. 1	Haldibari Gaunpalika	360	344	704	373	388	761	372	317	689	1105	1049	2154
4	Jhapa	Province No. 1	Jhapa Gaunpalika	337	419	756	360	380	740	317	295	612	1014	1094	2108
4	Jhapa	Province No. 1	Kachankawal Gaunpalika	427	418	845	350	366	716	380	400	780	1157	1184	2341
4	Jhapa	Province No. 1	Kamal Gaunpalika	466	487	953	445	486	931	475	480	955	1386	1453	2839
4	Jhapa	Province No. 1	Kankai Nagarpalika	487	445	932	506	500	1006	556	502	1058	1549	1447	2996
4	Jhapa	Province No. 1	Mechinagar Nagarpalika	1217	1317	2534	1313	1252	2565	1381	1295	2676	3911	3864	7775
4	Jhapa	Province No. 1	Shivasataxi Nagarpalika	701	687	1388	716	739	1455	725	712	1437	2142	2138	4280
4 Total	Jhapa	Province No. 1		9295	9457	18752	9385	9591	18976	9647	9585	19232	28327	28633	56960
5	Morang	Province No. 1	Belbari Nagarpalika	720	678	1398	744	654	1398	708	679	1387	2172	2011	4183
5	Morang	Province No. 1	Biratnagar Mahanagarpalika	983	798	1781	1012	951	1963	1076	1087	2163	3071	2836	5907
5	Morang	Province No. 1	Budhiganga Gaunpalika	341	345	686	300	306	606	317	279	596	958	930	1888
5	Morang	Province No. 1	Dhanpalthan Gaunpalika	416	442	858	427	385	812	405	402	807	1248	1229	2477
5	Morang	Province No. 1	Gramthan Gaunpalika	299	275	574	269	269	538	295	300	595	863	844	1707
5	Morang	Province No. 1	Jahada Gaunpalika	312	265	577	295	254	549	310	316	626	917	835	1752
5	Morang	Province No. 1	Kanepokhari Gaunpalika	320	321	641	359	370	729	458	437	895	1137	1128	2265
5	Morang	Province No. 1	Katahari Gaunpalika	312	327	639	289	243	532	210	190	400	811	760	1571
5	Morang	Province No. 1	Kerabari Gaunpalika	381	387	768	423	404	827	388	333	721	1192	1124	2316
5	Morang	Province No. 1	Letang Nagarpalika	425	439	864	507	450	957	467	467	934	1399	1356	2755
5	Morang	Province No. 1	Miklajung Gaunpalika	371	355	726	316	417	733	371	362	733	1058	1134	2192
5	Morang	Province No. 1	Patahrishanishchare Nagarpalika	657	671	1328	708	630	1338	741	740	1481	2106	2041	4147
5	Morang	Province No. 1	Rangeli Nagarpalika	555	514	1069	576	525	1101	554	523	1077	1685	1562	3247
5	Morang	Province No. 1	Ratuwamai Nagarpalika	559	575	1134	548	541	1089	595	552	1147	1702	1668	3370
5	Morang	Province No. 1	Sundarharaicha Nagarpalika	1210	1184	2394	1126	1157	2283	1200	1215	2415	3536	3556	7092
5	Morang	Province No. 1	Sunwarshi Nagarpalika	375	324	699	396	301	697	423	445	868	1194	1070	2264
5	Morang	Province No. 1	Uralabari Nagarpalika	717	750	1467	757	759	1516	773	821	1594	2247	2330	4577
5 Total	Morang	Province No. 1		8953	8650	17603	9052	8616	17668	9291	9148	18439	27296	26414	53710
6	Sunsari	Province No. 1	Barahshetra Municipality	949	1014	1963	953	989	1942	1068	1072	2140	2970	3075	6045
6	Sunsari	Province No. 1	Barju Gaunpalika	277	235	512	231	232	463	287	316	603	795	783	1578
6	Sunsari	Province No. 1	Bhokraha Narsing Gaunpalika	321	301	622	375	222	597	245	222	467	941	745	1686
6	Sunsari	Province No. 1	Dewanganj Gaunpalika	308	233	541	272	266	538	317	217	534	897	716	1613
6	Sunsari	Province No. 1	Dharan Upamahanagarpalika	1570	1829	3399	1737	1822	3559	1779	1853	3632	5086	5504	10590
6	Sunsari	Province No. 1	Duhabi Nagarpalika	485	551	1036	472	456	928	422	470	892	1379	1477	2856
6	Sunsari	Province No. 1	Gadhi Gaunpalika	282	227	509	276	257	533	330	258	588	888	742	1630
6	Sunsari	Province No. 1	Harinagara Gaunpalika	451	477	928	348	371	719	308	340	648	1107	1188	2295
6	Sunsari	Province No. 1	Inaruwa Nagarpalika	638	756	1394	628	768	1396	720	889	1609	1986	2413	4399
6	Sunsari	Province No. 1	Itahari Sub-metropolitan City	1870	2081	3951	1819	1922	3741	1887	1855	3742	5576	5858	11434
6	Sunsari	Province No. 1	Koshi Gaunpalika	259	285	544	309	263	5						

Total number of enrollment at lower secondary level by district, Flash I_2018-019

Dist_Code	Dist_Name	Province	Local Level	Grade 6			Grade 7			Grade 8			Grade 6-8		
				Girls	Boys	Total	Girls	Boys	Total	Girls	Boys	Total	Girls	Boys	Total
7	Dhankuta	Province No. 1	Chaubise Gaunpalika	231	203	434	201	241	442	229	235	464	661	679	1340
7	Dhankuta	Province No. 1	Chhathar Gaunpalika	182	205	387	173	184	357	204	153	357	559	542	1101
7	Dhankuta	Province No. 1	Dhankuta Nagarpalika	480	458	938	402	427	829	451	439	890	1333	1324	2657
7	Dhankuta	Province No. 1	Mahalaxmi Nagarpalika	214	254	468	282	259	541	274	256	530	770	769	1539
7	Dhankuta	Province No. 1	Pakhribas Nagarpalika	207	237	444	227	222	449	224	247	471	658	706	1364
7	Dhankuta	Province No. 1	Sangurigadhi Gaunpalika	204	203	407	206	185	391	230	195	425	640	583	1223
7	Dhankuta	Province No. 1	Shahidbhumi Gaunpalika	240	239	479	235	221	456	256	180	436	731	640	1371
7 Total	Dhankuta	Province No. 1		1758	1799	3557	1726	1739	3465	1868	1705	3573	5352	5243	10595
8	Terhathum	Province No. 1	Aathrai Gaunpalika	232	217	449	257	222	479	249	235	484	738	674	1412
8	Terhathum	Province No. 1	Chhathar Gaunpalika	146	143	289	164	182	346	177	141	318	487	466	953
8	Terhathum	Province No. 1	Laligurans Nagarpalika	185	191	376	180	180	360	191	217	408	556	588	1144
8	Terhathum	Province No. 1	Menchhayayem Rural Municipality	77	63	140	80	72	152	100	95	195	257	230	487
8	Terhathum	Province No. 1	Myanglung Nagarpalika	199	233	432	227	236	463	228	249	477	654	718	1372
8	Terhathum	Province No. 1	Phedap Gaunpalika	161	177	338	182	171	353	200	167	367	543	515	1058
8 Total	Terhathum	Province No. 1		1000	1024	2024	1090	1063	2153	1145	1104	2249	3235	3191	6426
9	Sankhuwasabha	Province No. 1	Bhotkhola Gaunpalika	120	77	197	78	78	156	70	66	136	268	221	489
9	Sankhuwasabha	Province No. 1	Chainpur Nagarpalika	362	386	748	349	371	720	342	342	684	1053	1099	2152
9	Sankhuwasabha	Province No. 1	Chichila Gaunpalika	94	99	193	100	86	186	99	95	194	293	280	573
9	Sankhuwasabha	Province No. 1	Dharmadevi Nagarpalika	195	210	405	257	198	455	223	220	443	675	628	1303
9	Sankhuwasabha	Province No. 1	Khandbari Nagarpalika	529	526	1055	484	486	970	485	482	967	1498	1494	2992
9	Sankhuwasabha	Province No. 1	Madi Nagarpalika	178	187	365	188	193	381	166	185	351	532	565	1097
9	Sankhuwasabha	Province No. 1	Makalu Gaunpalika	186	178	364	173	128	301	159	135	294	518	441	959
9	Sankhuwasabha	Province No. 1	Panchakhapan Nagarpalika	230	252	482	265	217	482	219	201	420	714	670	1384
9	Sankhuwasabha	Province No. 1	Sabhapokhari Gaunpalika	139	141	280	141	144	285	132	96	228	412	381	793
9	Sankhuwasabha	Province No. 1	Silichong Gaunpalika	115	135	250	130	155	285	166	128	294	411	418	829
9 Total	Sankhuwasabha	Province No. 1		2148	2191	4339	2165	2056	4221	2061	1950	4011	6374	6197	12571
10	Bhojpur	Province No. 1	Aamchowk Gaunpalika	247	228	475	250	206	456	226	215	441	723	649	1372
10	Bhojpur	Province No. 1	Arun Gaunpalika	177	182	359	193	166	359	226	220	446	596	568	1164
10	Bhojpur	Province No. 1	Bhojpur Nagarpalika	267	299	566	285	323	608	310	280	590	862	902	1764
10	Bhojpur	Province No. 1	Hatuwagadhi Gaunpalika	211	228	439	241	247	488	260	232	492	712	707	1419
10	Bhojpur	Province No. 1	Pauwadungma Gaunpalika	190	140	330	164	159	323	173	114	287	527	413	940
10	Bhojpur	Province No. 1	Ramprasad Rai Gaunpalika	220	214	434	202	183	385	218	213	431	640	610	1250
10	Bhojpur	Province No. 1	Salpaslichho Gaunpalika	187	203	390	180	174	354	193	169	362	560	546	1106
10	Bhojpur	Province No. 1	Shadananda Nagarpalika	334	339	673	328	328	656	355	336	691	1017	1003	2020
10	Bhojpur	Province No. 1	Tyamkemauiyung Gaunpalika	164	184	348	196	198	394	184	163	347	544	545	1089
10 Total	Bhojpur	Province No. 1		1997	2017	4014	2039	1984	4023	2145	1942	4087	6181	5943	12124
11	Solukhumbu	Province No. 1	Dudhkaushika Gaunpalika	126	126	252	147	150	297	143	139	282	416	415	831
11	Solukhumbu	Province No. 1	Dudhkoshi Gaunpalika	208	223	431	234	224	458	238	239	477	680	686	1366
11	Solukhumbu	Province No. 1	Khumbupasanglahm Gaunpalaika	69	80	149	76	62	138	59	74	133	204	216	420
11	Solukhumbu	Province No. 1	Likhupike Gaunpalika	68	50	118	66	49	115	93	79	172	227	178	405
11	Solukhumbu	Province No. 1	Mahakulung Gaunpalika	224	183	407	195	152	347	179	135	314	598	470	1068
11	Solukhumbu	Province No. 1	Nechasalyan Gaunpalika	135	148	283	162	174	336	162	159	321	459	481	940
11	Solukhumbu	Province No. 1	Solududhakunda Nagarpalika	323	324	647	321	305	626	304	261	565	948	890	1838
11	Solukhumbu	Province No. 1	Sotang Gaunpalika	139	130	269	137	114	251	131	148	279	407	392	799
11 Total	Solukhumbu	Province No. 1		1292	1264	2556	1338	1230	2568	1309	1234	2543	3939	3728	7667
12	Okhaladhunga	Province No. 1	Champadevi Gaunpalika	230	215	445	239	214	453	257	226	483	726	655	1381
12	Okhaladhunga	Province No. 1	Chisankhugadhi Gaunpalika	133	169	302	159	150	309	156	157	313	448	476	924
12	Okhaladhunga	Province No. 1	Khijidemba Gaunpalika	208	187	395	186	158	344	196	161	357	590	506	1096
12	Okhaladhunga	Province No. 1	Likhu Gaunpalika	172	133	305	181	161	342	222	186	408	575	480	1055
12	Okhaladhunga	Province No. 1	Manebhanjyang Gaunpalika	223	210	433	273	191	464	288	204	492	784	605	1389
12	Okhaladhunga	Province No. 1	Molung Gaunpalika	143	165	308	141	127	268	183	139	322	467	431	898
12	Okhaladhunga	Province No. 1	Siddhicharan Nagarpalika	315	258	573	343	287	630	316	302	618	974	847	1821
12	Okhaladhunga	Province No. 1	Sunkoshi Gaunpalika	231	220	451	216	220	436	187	228	415	634	668	1302
12 Total	Okhaladhunga	Province No. 1		1655	1557	3212	1738	1508	3246	1805	1603	3408	5198	4668	9866
13	Khotang	Province No. 1	Ainselukhark Gaunpalika	183	175	358	213	156	369	185	156	341	581	487	1068
13	Khotang	Province No. 1	Barahapokhari Gaunpalika	208	202	410	202	184	386	216	175	391	626	561	1187
13	Khotang	Province No. 1	Diprung Gaunpalika	296	246	542	242	236	478	302	211	513	840	693	1533
13	Khotang	Province No. 1	Halesi Tuwachung Nagarpalika	428	373	801	412	376	788	403	364	767	1243	1113	2356
13	Khotang	Province No. 1	Jantedhunga Gaunpalika	185	196	381	171	202	373	220	142	362	576	540	1116
13	Khotang	Province No. 1	Kepilasagadhi Gaunpalika	192	164	356	194	155	349	157	147	304	543	466	1009
13	Khotang	Province No. 1	Khotehang Gaunpalika	303	273	576	292	268	560	289	235	524	884	776	1660
13	Khotang	Province No. 1	Lamidada Gaunpalika	119	123	242	149	129	278	158	148	306	426	400	826
13	Khotang	Province No. 1	Rupakot Majhuwagadhi Nagarpalika	575	532	1107	581	490	1071	620	548	1168	1776	1570	3346
13	Khotang	Province No. 1	Sakela Gaunpalika	134	110	244	113	120	233	160	106	266	407	336	743
13 Total	Khotang	Province No. 1		2623	2394	5017	2569	2316	4885	2710	2232	4942	7902	6942	14844
14	Udayapur	Province No. 1	Belaka Nagarpalika	585	562	1147	572	508	1080	531	475	1006	1688	1545	3233
14	Udayapur	Province No. 1	Chaudandigadhi Nagarpalika	642	603	1245	661	611	1272	693	668	1361	1996	1882	3878
14	Udayapur	Province No. 1	Katari Nagarpalika	781	808	1589	715	674	1389	714	702	1416	2210	2184	4394
14	Udayapur	Province No. 1	Rautami Gaunpalika	311	297	608	321	276	597	300	227	527	932	800	1732
14	Udayapur	Province No. 1	Sunkoshi Gaunpalika	149	169	318	178	149	327	156	124	280	483	442	925
14	Udayapur	Province No. 1	Tapli Gaunpalaika	220	191	411	189	192	381	210	185	395	619	568	1187
14	Udayapur	Province No. 1	Triyuga Nagarpalika	1286	1266	2552	1187	1230	2417	1317	1246	2563	3790	3742	7532
14	Udayapur	Province No. 1	Udayapurgadhi Gaunpalika	375	401	776	390	322	712	392	366	758	1157	1089	2246
14 Total	Udayapur	Province No. 1		4349	4297	8646	4213								

Total number of enrollment at lower secondary level by district, Flash I 2018-019

Dist_Code	Dist_Name	Province	Local Level	Grade 6			Grade 7			Grade 8			Grade 6-8		
				Girls	Boys	Total	Girls	Boys	Total	Girls	Boys	Total	Girls	Boys	Total
15	Saptari	Province No. 2	Hanumannagar Kankalani Nagarpalika	420	431	851	425	387	812	364	392	756	1209	1210	2419
15	Saptari	Province No. 2	Kanchanroop Nagarpalika	355	313	668	379	340	719	404	481	885	1138	1134	2272
15	Saptari	Province No. 2	Khadak Nagarpalika	462	365	827	464	420	884	485	439	924	1411	1224	2635
15	Saptari	Province No. 2	Mahadeva Gaunpalika	261	172	433	293	184	477	282	220	502	836	576	1412
15	Saptari	Province No. 2	Rajbiraj Nagarpalika	457	488	945	446	527	973	453	494	947	1356	1509	2865
15	Saptari	Province No. 2	Rupani Gaunpalika	252	150	402	231	156	387	259	243	502	742	549	1291
15	Saptari	Province No. 2	Saptakoshi Nagarpalika	211	169	380	190	201	391	239	234	473	640	604	1244
15	Saptari	Province No. 2	Shambhunath Nagarpalika	348	400	748	418	326	744	354	368	722	1120	1094	2214
15	Saptari	Province No. 2	Surunga Nagarpalika	393	338	731	359	309	668	409	370	779	1161	1017	2178
15	Saptari	Province No. 2	Tilatha Koiladi Gaunpalika	359	229	588	284	224	508	340	269	609	983	722	1705
15	Saptari	Province No. 2	Tirahut Gaunpalika	146	102	248	131	79	210	125	124	249	402	305	707
15	Saptari	Province No. 2	Walan Bihul Gaunpalika	169	131	300	150	135	285	160	112	272	479	378	857
15 Total	Saptari	Province No. 2		5809	4810	10619	5753	4915	10668	5968	5669	11637	17530	15394	32924
16	Siraha	Province No. 2	Amama Rural Municipality	216	154	370	227	223	450	267	295	562	710	672	1382
16	Siraha	Province No. 2	Aurahi Rural Municipality	140	109	249	184	113	297	140	140	280	464	362	826
16	Siraha	Province No. 2	Bariyarpatti Rural Municipality	254	279	533	260	267	527	301	266	567	815	812	1627
16	Siraha	Province No. 2	Bhagawanpur Rural Municipality	235	145	380	185	163	348	255	199	454	675	507	1182
16	Siraha	Province No. 2	Bishnupur Rural Municipality	186	183	369	185	160	345	171	180	351	542	523	1065
16	Siraha	Province No. 2	Dhangadhimai Municipality	639	733	1372	637	637	1274	648	784	1432	1924	2154	4078
16	Siraha	Province No. 2	Golbazar Municipality	614	792	1406	558	759	1317	624	786	1410	1796	2337	4133
16	Siraha	Province No. 2	Kalyanpur Municipality	461	389	850	438	376	814	378	387	765	1277	1152	2429
16	Siraha	Province No. 2	Karjanha Municipality	318	371	689	292	323	615	404	418	822	1014	1112	2126
16	Siraha	Province No. 2	Lahan Municipality	1026	1655	2681	1085	1603	2688	983	1580	2563	3094	4838	7932
16	Siraha	Province No. 2	Laxmipur Patari Rural Municipality	369	326	695	364	278	642	339	287	626	1072	891	1963
16	Siraha	Province No. 2	Mirchaiya Municipality	538	852	1390	538	782	1320	480	767	1247	1556	2401	3957
16	Siraha	Province No. 2	Naraha Rural Municipality	160	182	342	116	183	299	154	177	331	430	542	972
16	Siraha	Province No. 2	Navarajpur Rural Municipality	199	181	380	167	188	355	171	174	345	537	543	1080
16	Siraha	Province No. 2	Sakhuwanankarkatti Rural Municipality	186	133	319	157	122	279	216	146	362	559	401	960
16	Siraha	Province No. 2	Siraha Municipality	879	1077	1956	846	1058	1904	922	1125	2047	2647	3260	5907
16	Siraha	Province No. 2	Sukhipur Municipality	529	503	1032	514	450	964	574	480	1054	1617	1433	3050
16 Total	Siraha	Province No. 2		6949	8064	15013	6753	7685	14438	7027	8191	15218	20729	23940	44669
17	Dhanusha	Province No. 2	Aurahi Gaunpalika	205	175	380	228	167	395	267	226	493	700	568	1268
17	Dhanusha	Province No. 2	Bateswor Gaunpalika	226	177	403	188	146	334	192	166	358	606	489	1095
17	Dhanusha	Province No. 2	Bidehi Nagarpalika	321	260	581	279	252	531	395	394	789	995	906	1901
17	Dhanusha	Province No. 2	Chhreshwornath Nagarpalika	419	271	690	415	344	759	342	329	671	1176	944	2120
17	Dhanusha	Province No. 2	Dhanauji Gaunpalika	168	138	306	164	119	283	202	187	389	534	444	978
17	Dhanusha	Province No. 2	Dhanusadham Nagarpalika	388	373	761	463	335	798	497	443	940	1348	1151	2499
17	Dhanusha	Province No. 2	Ganeshman Charnath Nagarpalika	308	287	595	303	275	578	372	314	686	983	876	1859
17	Dhanusha	Province No. 2	Hansapur Nagarpalika	446	284	730	422	354	776	394	460	854	1262	1098	2360
17	Dhanusha	Province No. 2	Janaknandini Gaunpalika	202	214	416	220	204	424	207	218	425	629	636	1265
17	Dhanusha	Province No. 2	Janakpur Upamahanagarpalika	1410	1608	3018	1410	1590	3000	1655	2079	3734	4475	5277	9752
17	Dhanusha	Province No. 2	Kamala Nagarpalika	218	142	360	193	171	364	236	205	441	647	518	1165
17	Dhanusha	Province No. 2	Laxminiya Gaunpalika	299	195	494	263	192	455	303	280	583	865	667	1532
17	Dhanusha	Province No. 2	Mithila Bihari Gaunpalika	385	271	656	387	290	677	396	374	770	1168	935	2103
17	Dhanusha	Province No. 2	Mithila Nagarpalika	418	437	855	419	319	738	490	498	988	1327	1254	2581
17	Dhanusha	Province No. 2	Mukhiyapatti Musaharniya Gaunpalika	196	173	369	152	111	263	94	107	201	442	391	833
17	Dhanusha	Province No. 2	Nagarain Nagarpalika	261	190	451	292	230	522	257	268	525	810	688	1498
17	Dhanusha	Province No. 2	Sabaila Nagarpalika	392	310	702	432	365	797	485	393	878	1309	1068	2377
17	Dhanusha	Province No. 2	Sahidnagar Nagarpalika	486	303	789	264	213	477	284	228	512	1034	744	1778
17 Total	Dhanusha	Province No. 2		6748	5808	12556	6494	5677	12171	7068	7169	14237	20310	18654	38964
18	Mahottari	Province No. 2	Aurahi Nagarpalika	324	304	628	330	309	639	334	303	637	988	916	1904
18	Mahottari	Province No. 2	Balwa Nagarpalika	428	398	826	425	398	823	416	483	899	1269	1279	2548
18	Mahottari	Province No. 2	Bardibas Nagarpalika	673	637	1310	770	725	1495	786	817	1603	2229	2179	4408
18	Mahottari	Province No. 2	Bhangaha Nagarpalika	582	393	975	457	439	896	449	464	913	1488	1296	2784
18	Mahottari	Province No. 2	Ekdanra Gaunpalika	367	260	627	309	270	579	219	285	504	895	815	1710
18	Mahottari	Province No. 2	Gaushala Nagarpalika	753	845	1598	641	689	1330	664	812	1476	2058	2346	4404
18	Mahottari	Province No. 2	Jaleswor Nagarpalika	730	659	1389	764	703	1467	729	653	1382	2223	2015	4238
18	Mahottari	Province No. 2	Loharpatti Nagarpalika	424	394	818	434	388	822	342	369	711	1200	1151	2351
18	Mahottari	Province No. 2	Mahottari Gaunpalika	298	318	616	289	253	542	301	269	570	888	840	1728
18	Mahottari	Province No. 2	Manra Sisawa Nagarpalika	386	270	656	308	289	597	339	338	677	1033	897	1930
18	Mahottari	Province No. 2	Matihani Nagarpalika	258	209	467	209	219	428	262	314	576	729	742	1471
18	Mahottari	Province No. 2	Pipra Gaunpalika	488	414	902	464	430	894	418	594	1012	1370	1438	2808
18	Mahottari	Province No. 2	Ramgopalpur Nagarpalika	391	422	813	343	339	682	283	388	671	1017	1149	2166
18	Mahottari	Province No. 2	Samsi Gaunpalika	364	213	577	262	253	515	165	160	325	791	626	1417
18	Mahottari	Province No. 2	Sonama Gaunpalika	449	422	871	412	424	836	323	355	678	1184	1201	2385
18 Total	Mahottari	Province No. 2		6915	6158	13073	6417	6128	12545	6030	6604	12634	19362	18890	38252
19	Sarlahi	Province No. 2	Bagmati Nagarpalika	347	314	661	343	317	660	410	342	752	1100	973	2073
19	Sarlahi	Province No. 2	Balara Nagarpalika	376	468	844	350	572	922	394	502	896	1120	1542	2662
19	Sarlahi	Province No. 2	Barahathawa Nagarpalika	569	527	1096	577	590	1167	555	631	1186	1701	1748	3449
19	Sarlahi	Province No. 2	Basbariya Gaunpalika	93	67	160	78	55	133	83	53	136	254	175	429
19	Sarlahi	Province No. 2	Bishnu Gaunpalika	141	149	290	148	195	343	134	141	275	423	485	908
19	Sarlahi	Province No. 2	Brahmapuri Gaunpalika	333	261	594	303	279	582	226	248	474	862	788	1650
19	Sarlahi	Province No. 2	Chakraghatta Gaunpalika	183	169	352	178	192	370	149	185	334	510	546	1056
19	Sarlahi	Province No. 2	Chandranagar Gaunpalika	210	144	354	139	123	262	167	157	324	516	424	940
19	Sarlahi	Province No. 2	Dhankaul Gaunpalika	112	125	237	80	67	147	47					

Total number of enrollment at lower secondary level by district, Flash I_2018-019

Dist_Code	Dist_Name	Province	Local Level	Grade 6			Grade 7			Grade 8			Grade 6-8		
				Girls	Boys	Total	Girls	Boys	Total	Girls	Boys	Total	Girls	Boys	Total
20	Sindhuli	Province No. 3	Dudhuli Nagarpalika	806	712	1518	798	740	1538	871	782	1653	2475	2234	4709
20	Sindhuli	Province No. 3	Ghanglekh Gaunpalika	189	168	357	166	175	341	153	134	287	508	477	985
20	Sindhuli	Province No. 3	Golanjor Gaunpalika	257	244	501	296	264	560	282	257	539	835	765	1600
20	Sindhuli	Province No. 3	Hariharpurgadhi Gaunpalika	292	300	592	277	304	581	292	234	526	861	838	1699
20	Sindhuli	Province No. 3	Kamalamai Nagarpalika	865	834	1699	843	919	1762	830	824	1654	2538	2577	5115
20	Sindhuli	Province No. 3	Marin Gaunpalika	322	333	655	352	336	688	293	269	562	967	938	1905
20	Sindhuli	Province No. 3	Phikkal Gaunpalika	296	242	538	286	255	541	332	259	591	914	756	1670
20	Sindhuli	Province No. 3	Sunkoshi Gaunpalika	258	241	499	248	244	492	280	229	509	786	714	1500
20	Sindhuli	Province No. 3	Tinpatan Gaunpalika	520	459	979	513	479	992	577	478	1055	1610	1416	3026
20 Total	Sindhuli	Province No. 3		3805	3533	7338	3779	3716	7495	3910	3466	7376	11494	10715	22209
21	Ramechhap	Province No. 3	Doramba Gaunpalika	264	219	483	240	222	462	235	259	494	739	700	1439
21	Ramechhap	Province No. 3	Gokulganga Gaunpalika	208	186	394	219	200	419	293	252	545	720	638	1358
21	Ramechhap	Province No. 3	Khadadevi Gaunpalika	245	210	455	242	232	474	272	234	506	759	676	1435
21	Ramechhap	Province No. 3	Likhu Gaunpalika	269	278	547	310	275	585	303	271	574	882	824	1706
21	Ramechhap	Province No. 3	Manthali Nagarpalika	518	519	1037	471	480	951	534	474	1008	1523	1473	2996
21	Ramechhap	Province No. 3	Ramechhap Nagarpalika	329	301	630	346	325	671	379	307	686	1054	933	1987
21	Ramechhap	Province No. 3	Sunapati Gaunpalika	169	168	337	177	188	365	191	194	385	537	550	1087
21	Ramechhap	Province No. 3	Umakunda Gaunpalika	224	201	425	216	171	387	186	210	396	626	582	1208
21 Total	Ramechhap	Province No. 3		2226	2082	4308	2221	2093	4314	2393	2201	4594	6840	6376	13216
22	Dolakha	Province No. 3	Baiteshwor Gaunpalika	230	237	467	208	237	445	257	241	498	695	715	1410
22	Dolakha	Province No. 3	Bhimeshor Nagarpalika	387	383	770	373	387	760	383	398	781	1143	1168	2311
22	Dolakha	Province No. 3	Bigu Gaunpalika	212	190	402	199	181	380	192	164	356	603	535	1138
22	Dolakha	Province No. 3	Gaurishankar Gaunpalika	176	159	335	169	148	317	150	136	286	495	443	938
22	Dolakha	Province No. 3	Jiri Nagarpalika	177	160	337	190	151	341	227	182	409	594	493	1087
22	Dolakha	Province No. 3	Kalinchok Gaunpalika	300	267	567	303	276	579	293	238	531	896	781	1677
22	Dolakha	Province No. 3	Melung Gaunpalika	211	188	399	253	198	451	284	241	525	748	627	1375
22	Dolakha	Province No. 3	Sailung Gaunpalika	239	161	400	214	173	387	225	203	428	678	537	1215
22	Dolakha	Province No. 3	Tamakoshi Gaunpalika	223	192	415	211	215	426	201	204	405	635	611	1246
22 Total	Dolakha	Province No. 3		2155	1937	4092	2120	1966	4086	2212	2007	4219	6487	5910	12397
23	Sindhupalchok	Province No. 3	Balefi Gaunpalika	199	179	378	231	194	425	188	166	354	618	539	1157
23	Sindhupalchok	Province No. 3	Barhabise Nagarpalika	295	321	616	256	291	547	303	256	559	854	868	1722
23	Sindhupalchok	Province No. 3	Bhotekoshi Gaunpalika	131	130	261	146	116	262	147	119	266	424	365	789
23	Sindhupalchok	Province No. 3	Chautara Sangachokgadhi Nagarpalika	526	483	1009	535	419	954	572	454	1026	1633	1356	2989
23	Sindhupalchok	Province No. 3	Helambu Gaunpalika	218	198	416	219	143	362	192	141	333	629	482	1111
23	Sindhupalchok	Province No. 3	Indrawoti Gaunpalika	370	337	707	417	314	731	382	288	670	1169	939	2108
23	Sindhupalchok	Province No. 3	Jugal Gaunpalika	290	271	561	260	248	508	292	216	508	842	735	1577
23	Sindhupalchok	Province No. 3	Lisankhu Pakhar Gaunpalika	114	136	250	165	116	281	161	165	326	440	417	857
23	Sindhupalchok	Province No. 3	Melamchi Nagarpalika	553	479	1032	517	454	971	560	483	1043	1630	1416	3046
23	Sindhupalchok	Province No. 3	Panchpokhari Thangpal Gaunpalika	285	250	535	223	199	422	262	228	490	770	677	1447
23	Sindhupalchok	Province No. 3	Sunkoshi Gaunpalika	158	168	326	172	153	325	163	169	332	493	490	983
23	Sindhupalchok	Province No. 3	Tripurasundari Gaunpalika	150	129	279	120	113	233	139	140	279	409	382	791
23 Total	Sindhupalchok	Province No. 3		3289	3081	6370	3261	2760	6021	3361	2825	6186	9911	8666	18577
24	Kavrepalanchok	Province No. 3	Banepa Nagarpalika	684	859	1543	769	844	1613	702	922	1624	2155	2625	4780
24	Kavrepalanchok	Province No. 3	Bethanchowk Gaunpalika	187	149	336	167	183	350	185	166	351	539	498	1037
24	Kavrepalanchok	Province No. 3	Bhumlu Gaunpalika	136	108	244	142	149	291	180	128	308	458	385	843
24	Kavrepalanchok	Province No. 3	Chaurideurali Gaunpalika	177	176	353	215	190	405	215	193	408	607	559	1166
24	Kavrepalanchok	Province No. 3	Dhulikhel Nagarpalika	271	287	558	318	276	594	300	251	551	889	814	1703
24	Kavrepalanchok	Province No. 3	Khanikhola Gaunpalika	239	213	452	171	178	349	177	153	330	587	544	1131
24	Kavrepalanchok	Province No. 3	Mahabharat Gaunpalika	262	246	508	269	264	533	258	246	504	789	756	1545
24	Kavrepalanchok	Province No. 3	Mandandepur Nagarpalika	298	284	582	341	263	604	363	287	650	1002	834	1836
24	Kavrepalanchok	Province No. 3	Namobuddha Nagarpalika	203	201	404	257	206	463	279	218	497	739	625	1364
24	Kavrepalanchok	Province No. 3	Panauti Nagarpalika	585	538	1123	569	606	1175	542	596	1138	1696	1740	3436
24	Kavrepalanchok	Province No. 3	Panchkhal Nagarpalika	385	369	754	379	402	781	420	387	807	1184	1158	2342
24	Kavrepalanchok	Province No. 3	Roshi Gaunpalika	382	328	710	381	351	732	345	339	684	1108	1018	2126
24	Kavrepalanchok	Province No. 3	Temal Gaunpalika	178	180	358	191	156	347	238	234	472	607	570	1177
24 Total	Kavrepalanchok	Province No. 3		3987	3938	7925	4169	4068	8237	4204	4120	8324	12360	12126	24486
25	Lalitpur	Province No. 3	Bagmati Gaunpalika	159	148	307	147	148	295	171	149	320	477	445	922
25	Lalitpur	Province No. 3	Godawari Nagarpalika	910	1028	1938	899	871	1770	887	860	1747	2696	2759	5455
25	Lalitpur	Province No. 3	Konjyosom Gaunpalika	124	98	222	111	81	192	116	89	205	351	268	619
25	Lalitpur	Province No. 3	Lalitpur Mahanagarpalika	3309	3804	7113	3417	3660	7077	3376	3786	7162	10102	11250	21352
25	Lalitpur	Province No. 3	Mahalaxmi Nagarpalika	867	949	1816	914	1030	1944	807	899	1706	2588	2878	5466
25	Lalitpur	Province No. 3	Mahankal Gaunpalika	119	102	221	94	96	190	119	87	206	332	285	617
25 Total	Lalitpur	Province No. 3		5488	6129	11617	5582	5886	11468	5476	5870	11346	16546	17885	34431
26	Bhaktapur	Province No. 3	Bhaktapur Nagarpalika	1346	1700	3046	1312	1667	2979	1388	1730	3118	4046	5097	9143
26	Bhaktapur	Province No. 3	Chagunaryan Nagarpalika	409	414	823	377	412	789	401	319	720	1187	1145	2332
26	Bhaktapur	Province No. 3	Madhapur Thimi Nagarpalika	822	914	1736	752	891	1643	809	897	1706	2383	2702	5085
26	Bhaktapur	Province No. 3	Suryabinayak Nagarpalika	682	762	1444	723	796	1519	654	785	1439	2059	2343	4402
26 Total	Bhaktapur	Province No. 3		3259	3790	7049	3164	3766	6930	3252	3731	6983	9675	11287	20962
27	Kathmandu	Province No. 3	Budhanilkantha Nagarpalika	1411	1711	3122	1406	1604	3010	1510	1751	3261	4327	5066	9393
27	Kathmandu	Province No. 3	Chandragiri Nagarpalika	1181	1334	2515	1137	1195	2332	1054	1098	2152	3372	3627	6999
27	Kathmandu	Province No. 3	Dakshinkali Nagarpalika	259	247	506	261	250	511	270	295	565	790	792	1582
27	Kathmandu	Province No. 3	Gokarneshwor Nagarpalika	1461	1629	3090	1466	1550	3016	1539	1682	3221	4466	4861	9327
27	Kathmandu	Province No. 3	Kageshwori Manahara Nagarpalika	992	1064	2056	977	1032	2009	998	1092	2090	2967	3188	6

Total number of enrollment at lower secondary level by district, Flash I_2018-019

Dist_Code	Dist_Name	Province	Local Level	Grade 6			Grade 7			Grade 8			Grade 6-8		
				Girls	Boys	Total	Girls	Boys	Total	Girls	Boys	Total	Girls	Boys	Total
28	Nuwakot	Province No. 3	Belkotgadhi Nagarpalika	516	467	983	494	427	921	530	430	960	1540	1324	2864
28	Nuwakot	Province No. 3	Bidur Nagarpalika	619	713	1332	693	685	1378	751	756	1507	2063	2154	4217
28	Nuwakot	Province No. 3	Dupcheshwar Gaunpalika	306	263	569	253	218	471	189	193	382	748	674	1422
28	Nuwakot	Province No. 3	Kakani Gaunpalika	295	268	563	262	233	495	323	205	528	880	706	1586
28	Nuwakot	Province No. 3	Kispang Gaunpalika	120	130	250	186	151	337	181	133	314	487	414	901
28	Nuwakot	Province No. 3	Likhu Gaunpalika	178	169	347	165	180	345	159	162	321	502	511	1013
28	Nuwakot	Province No. 3	Meghang Gaunpalika	172	142	314	188	141	329	155	138	293	515	421	936
28	Nuwakot	Province No. 3	Panchakanya Gaunpalika	125	134	259	119	127	246	144	129	273	388	390	778
28	Nuwakot	Province No. 3	Shivapuri Gaunpalika	177	177	354	213	162	375	178	98	276	568	437	1005
28	Nuwakot	Province No. 3	Suryagadhi Gaunpalika	196	167	363	180	167	347	220	181	401	596	515	1111
28	Nuwakot	Province No. 3	Tadi Gaunpalika	215	184	399	164	174	338	173	134	307	552	492	1044
28	Nuwakot	Province No. 3	Tarkeshwar Gaunpalika	149	148	297	181	166	347	196	157	353	526	471	997
28 Total	Nuwakot	Province No. 3		3068	2962	6030	3098	2831	5929	3199	2716	5915	9365	8509	17874
29	Rasuwa	Province No. 3	Gosaikunda Gaunpalika	71	72	143	84	75	159	106	81	187	261	228	489
29	Rasuwa	Province No. 3	Kalika Gaunpalika	160	133	293	135	129	264	142	118	260	437	380	817
29	Rasuwa	Province No. 3	Naukunda Gaunpalika	187	159	346	145	143	288	148	130	278	480	432	912
29	Rasuwa	Province No. 3	Parbatikunda Gaunpalika	37	34	71	46	21	67	40	23	63	123	78	201
29	Rasuwa	Province No. 3	Uttargaya Gaunpalika	60	66	126	88	66	154	76	70	146	224	202	426
29 Total	Rasuwa	Province No. 3		515	464	979	498	434	932	512	422	934	1525	1320	2845
30	Dhading	Province No. 3	Benighat Rorang Gaunpalika	456	446	902	414	344	758	316	292	608	1186	1082	2268
30	Dhading	Province No. 3	Dhunibesi Nagarpalika	348	310	658	364	344	708	320	316	636	1032	970	2002
30	Dhading	Province No. 3	Gajuri Gaunpalika	328	271	599	294	266	560	267	222	489	889	759	1648
30	Dhading	Province No. 3	Galchi Gaunpalika	278	285	563	305	258	563	265	205	470	848	748	1596
30	Dhading	Province No. 3	Gangjamuna Gaunpalika	209	244	453	252	201	453	262	196	458	723	641	1364
30	Dhading	Province No. 3	Jwalamukhi Gaunpalika	262	285	547	299	286	585	290	277	567	851	848	1699
30	Dhading	Province No. 3	Khaniyabash Gaunpalika	166	167	333	158	134	292	158	148	306	482	449	931
30	Dhading	Province No. 3	Netrawati Gaunpalika	129	125	254	104	115	219	141	149	290	374	389	763
30	Dhading	Province No. 3	Nilkantha Nagarpalika	763	802	1565	784	731	1515	832	734	1566	2379	2267	4646
30	Dhading	Province No. 3	Rubi Valley Gaunpalika	103	112	215	86	86	172	94	80	174	283	278	561
30	Dhading	Province No. 3	Siddhalek Gaunpalika	346	284	630	316	314	630	356	307	663	1018	905	1923
30	Dhading	Province No. 3	Thakre Gaunpalika	403	375	778	455	391	846	402	360	762	1260	1126	2386
30	Dhading	Province No. 3	Tripurasundari Gaunpalika	216	224	440	232	229	461	259	233	492	707	686	1393
30 Total	Dhading	Province No. 3		4007	3930	7937	4063	3699	7762	3962	3519	7481	12032	11148	23180
31	Makwanpur	Province No. 3	Bagmati Gaunpalika	411	389	800	409	328	737	346	351	697	1166	1068	2234
31	Makwanpur	Province No. 3	Bakaiya Gaunpalika	520	503	1023	473	355	828	391	352	743	1384	1210	2594
31	Makwanpur	Province No. 3	Bhimphedi Gaunpalika	246	219	465	224	221	445	274	228	502	744	668	1412
31	Makwanpur	Province No. 3	Hetauda Upamahanagarpalika	1834	1942	3776	1823	1823	3646	1846	1947	3793	5503	5712	11215
31	Makwanpur	Province No. 3	Indrasarowar Gaunpalika	143	134	277	127	124	251	138	77	215	408	335	743
31	Makwanpur	Province No. 3	Kailash Gaunpalika	279	251	530	265	208	473	234	168	402	778	627	1405
31	Makwanpur	Province No. 3	Makawanpurgadhi Gaunpalika	289	264	553	271	212	483	230	163	393	790	639	1429
31	Makwanpur	Province No. 3	Manahari Gaunpalika	579	483	1062	585	411	996	519	374	893	1683	1268	2951
31	Makwanpur	Province No. 3	Raksirang Gaunpalika	359	294	653	267	224	491	256	166	422	882	684	1566
31	Makwanpur	Province No. 3	Thaha Nagarpalika	503	443	946	423	363	786	462	366	828	1388	1172	2560
31 Total	Makwanpur	Province No. 3		5163	4922	10085	4867	4269	9136	4696	4192	8888	14726	13383	28109
32	Rautahat	Province No. 2	Baudhimai Nagarpalika	209	198	407	203	216	419	220	241	461	632	655	1287
32	Rautahat	Province No. 2	Birndaban Nagarpalika	403	387	790	316	378	694	296	443	739	1015	1208	2223
32	Rautahat	Province No. 2	Chandrapur Nagarpalika	654	559	1213	637	582	1219	545	628	1173	1836	1769	3605
32	Rautahat	Province No. 2	Debahi Gonahi Nagarpalika	321	224	545	269	216	485	222	280	502	812	720	1532
32	Rautahat	Province No. 2	Durga Bhagawati Gaunpalika	91	75	166	63	55	118	55	52	107	209	182	391
32	Rautahat	Province No. 2	Gadhimai Nagarpalika	127	153	280	127	148	275	123	148	271	377	449	826
32	Rautahat	Province No. 2	Garuda Nagarpalika	427	479	906	325	457	782	416	557	973	1168	1493	2661
32	Rautahat	Province No. 2	Gaur Nagarpalika	300	316	616	250	258	508	317	432	749	867	1006	1873
32	Rautahat	Province No. 2	Gujara Nagarpalika	388	310	698	402	305	707	350	336	686	1140	951	2091
32	Rautahat	Province No. 2	Ishanath Nagarpalika	237	195	432	254	241	495	161	204	365	652	640	1292
32	Rautahat	Province No. 2	Katahariya Nagarpalika	376	353	729	282	297	579	434	450	884	1092	1100	2192
32	Rautahat	Province No. 2	Madav Narayan Nagarpalika	490	510	1000	373	393	766	326	369	695	1189	1272	2461
32	Rautahat	Province No. 2	Maulapur Nagarpalika	296	324	620	308	321	629	230	326	556	834	971	1805
32	Rautahat	Province No. 2	Paroha Nagarpalika	270	293	563	270	327	597	220	278	498	760	898	1658
32	Rautahat	Province No. 2	Phatuwa Bijayapur Nagarpalika	193	158	351	195	139	334	159	185	344	547	482	1029
32	Rautahat	Province No. 2	Rajdevi Nagarpalika	483	405	888	347	311	658	303	262	565	1133	978	2111
32	Rautahat	Province No. 2	Rajpur Nagarpalika	194	141	335	165	117	282	152	152	304	511	410	921
32	Rautahat	Province No. 2	Yamunamai Gaunpalika	307	336	643	272	277	549	264	294	558	843	907	1750
32 Total	Rautahat	Province No. 2		5766	5416	11182	5058	5038	10096	4793	5637	10430	15617	16091	31708
33	Bara	Province No. 2	Adarsh Kotwal Gaunpalika	235	183	418	217	201	418	219	163	382	671	547	1218
33	Bara	Province No. 2	Baragadi Gaunpalika	170	143	313	166	122	288	141	148	289	477	413	890
33	Bara	Province No. 2	Bishrampur Gaunpalika	197	155	352	156	128	284	152	109	261	505	392	897
33	Bara	Province No. 2	Devtal Gaunpalika	121	117	238	98	79	177	78	113	191	297	309	606
33	Bara	Province No. 2	Jitpur Simara Upamahanagarpalika	1078	1041	2119	1125	994	2119	1080	1096	2176	3283	3131	6414
33	Bara	Province No. 2	Kalaiya Upamahanagarpalika	1170	916	2086	961	814	1775	1047	1029	2076	3178	2759	5937
33	Bara	Province No. 2	Karaiyamai Gaunpalika	190	150	340	153	141	294	207	129	336	550	420	970
33	Bara	Province No. 2	Kolhabi Nagarpalika	425	319	744	447	392	839	497	425	922	1369	1136	2505
33	Bara	Province No. 2	Mahagadhimai Nagarpalika	565	408	973	489	373	862	513	501	1014	1567	1282	2849
33	Bara	Province No. 2	Nijgadh Nagarpalika	438	473	911	480	448	928	475	423	898	1393	1344	2737
33	Bara	Province No. 2	Pacharauta Nagarpalika	235	260	495	205	212	417	154	196	350	594	668	1262
33	Bara	Province No. 2	Parwanipur Gaunpalika	215	182	397	208	165	373	220	189				

Total number of enrollment at lower secondary level by district, Flash I 2018-019

Dist_Code	Dist_Name	Province	Local Level	Grade 6			Grade 7			Grade 8			Grade 6-8		
				Girls	Boys	Total	Girls	Boys	Total	Girls	Boys	Total	Girls	Boys	Total
34	Parsa	Province No. 2	Chhipaharmai Gaunpalika	169	137	306	166	158	324	133	156	289	468	451	919
34	Parsa	Province No. 2	Dhobini Gaunpalika	207	174	381	220	161	381	147	129	276	574	464	1038
34	Parsa	Province No. 2	Jaganathpur Gaunpalika	147	137	284	112	141	253	156	95	251	415	373	788
34	Parsa	Province No. 2	Jira Bhawani Gaunpalika	167	174	341	190	156	346	154	165	319	511	495	1006
34	Parsa	Province No. 2	Kalikamai Gaunpalika	249	181	430	204	156	360	230	187	417	683	524	1207
34	Parsa	Province No. 2	Pakahamainpur Gaunpalika	166	151	317	191	220	411	191	167	358	548	538	1086
34	Parsa	Province No. 2	Parsagadi Nagarpalika	294	317	611	279	268	547	234	227	461	807	812	1619
34	Parsa	Province No. 2	Paterwasugauli Gaunpalika	217	226	443	192	172	364	165	148	313	574	546	1120
34	Parsa	Province No. 2	Pokhariya Nagarpalika	220	202	422	200	198	398	205	286	491	625	686	1311
34	Parsa	Province No. 2	Sakhuwa Prasauni Gaunpalika	306	278	584	286	356	642	311	264	575	903	898	1801
34	Parsa	Province No. 2	Thori Gaunpalika	212	211	423	238	237	475	243	231	474	693	679	1372
34 Total	Parsa	Province No. 2		4893	4309	9202	4666	4637	9303	4466	4843	9309	14025	13789	27814
35	Chitawan	Province No. 3	Bhratpur Mahanagarpalika	3449	3927	7376	3543	3922	7465	3642	3844	7486	10634	11693	22327
35	Chitawan	Province No. 3	Ichchhyakamana Gaunpalika	362	348	710	302	307	609	304	256	560	968	911	1879
35	Chitawan	Province No. 3	Kalika Nagarpalika	440	445	885	470	473	943	470	428	898	1380	1346	2726
35	Chitawan	Province No. 3	Khairahani Nagarpalika	507	715	1222	590	703	1293	642	684	1326	1739	2102	3841
35	Chitawan	Province No. 3	Madi Nagarpalika	395	403	798	382	376	758	461	379	840	1238	1158	2396
35	Chitawan	Province No. 3	Rapti Nagarpalika	588	642	1230	632	681	1313	649	637	1286	1869	1960	3829
35	Chitawan	Province No. 3	Ratnangar Nagarpalika	791	1008	1799	833	960	1793	912	1025	1937	2536	2993	5529
35 Total	Chitawan	Province No. 3		6532	7488	14020	6752	7422	14174	7080	7253	14333	20364	22163	42527
36	Gorkha	Gandaki Province	Aarughat Gaunpalika	333	295	628	292	228	520	304	236	540	929	759	1688
36	Gorkha	Gandaki Province	Ajirkot Gaunpalika	168	153	321	172	194	366	162	186	348	502	533	1035
36	Gorkha	Gandaki Province	Bhimsen Gaunpalika	252	273	525	247	243	490	278	240	518	777	756	1533
36	Gorkha	Gandaki Province	Chum Nubri Gaunpalika	48	35	83	34	28	62	22	30	52	104	93	197
36	Gorkha	Gandaki Province	Dharche Gaunpalika	211	184	395	187	168	355	157	134	291	555	486	1041
36	Gorkha	Gandaki Province	Gandaki Gaunpalika	282	262	544	271	247	518	256	228	484	809	737	1546
36	Gorkha	Gandaki Province	Gorkha Nagarpalika	680	662	1342	613	641	1254	731	718	1449	2024	2021	4045
36	Gorkha	Gandaki Province	Palungtar Nagarpalika	523	465	988	506	407	913	554	447	1001	1583	1319	2902
36	Gorkha	Gandaki Province	Sahid Lakhani Gaunpalika	215	222	437	220	213	433	263	213	476	698	648	1346
36	Gorkha	Gandaki Province	Siranchok Gaunpalika	246	255	501	265	231	496	236	274	510	747	760	1507
36	Gorkha	Gandaki Province	Sulikot Gaunpalika	349	353	702	325	289	614	310	276	586	984	918	1902
36 Total	Gorkha	Gandaki Province		3307	3159	6466	3132	2889	6021	3273	2982	6255	9712	9030	18742
37	Lamjung	Gandaki Province	Besishahar Nagarpalika	423	515	938	446	444	890	499	523	1022	1368	1482	2850
37	Lamjung	Gandaki Province	Dordi Gaunpalika	169	141	310	178	163	341	214	151	365	561	455	1016
37	Lamjung	Gandaki Province	Dudhpokhari Gaunpalika	113	89	202	106	95	201	75	92	167	294	276	570
37	Lamjung	Gandaki Province	Kwholasothar Rural Municipality	112	89	201	94	76	170	97	98	195	303	263	566
37	Lamjung	Gandaki Province	MadhyaNepal Nagarpalika	288	243	531	303	331	634	264	298	562	855	872	1727
37	Lamjung	Gandaki Province	Marsyangdi Gaunpalika	214	181	395	204	149	353	177	179	356	595	509	1104
37	Lamjung	Gandaki Province	Rainas Nagarpalika	228	242	470	236	196	432	241	242	483	705	680	1385
37	Lamjung	Gandaki Province	Sundarbazar Nagarpalika	371	345	716	340	359	699	339	368	707	1050	1072	2122
37 Total	Lamjung	Gandaki Province		1918	1845	3763	1907	1813	3720	1906	1951	3857	5731	5609	11340
38	Tanahu	Gandaki Province	Abukhaireni Gaunpalika	313	389	702	326	305	631	330	290	620	969	984	1953
38	Tanahu	Gandaki Province	Bandipur Gaunpalika	270	236	506	266	248	514	239	212	451	775	696	1471
38	Tanahu	Gandaki Province	Bhanu Nagarpalika	469	418	887	486	438	924	479	453	932	1434	1309	2743
38	Tanahu	Gandaki Province	Bhimad Nagarpalika	363	330	693	402	374	776	443	384	827	1208	1088	2296
38	Tanahu	Gandaki Province	Byas Nagarpalika	938	1021	1959	909	933	1842	939	1076	2015	2786	3030	5816
38	Tanahu	Gandaki Province	Devghat Gaunpalika	157	301	458	135	227	362	136	177	313	428	705	1133
38	Tanahu	Gandaki Province	Ghiring Gaunpalika	189	154	343	247	182	429	205	152	357	641	488	1129
38	Tanahu	Gandaki Province	Myagde Gaunpalika	197	218	415	212	195	407	201	158	359	610	571	1181
38	Tanahu	Gandaki Province	Rhising Gaunpalika	282	251	533	327	255	582	316	243	559	925	749	1674
38	Tanahu	Gandaki Province	Shuklagandaki Nagarpalika	624	734	1358	666	749	1415	712	704	1416	2002	2187	4189
38 Total	Tanahu	Gandaki Province		3802	4052	7854	3976	3906	7882	4000	3849	7849	11778	11807	23585
39	Syangja	Gandaki Province	Aandhikhola Gaunpalika	146	130	276	159	152	311	149	187	336	454	469	923
39	Syangja	Gandaki Province	Arjunchaupari Gaunpalika	161	161	322	194	163	357	177	179	356	532	503	1035
39	Syangja	Gandaki Province	Bhirkot Nagarpalika	257	259	516	281	276	557	297	291	588	835	826	1661
39	Syangja	Gandaki Province	Biruwa Gaunpalika	170	157	327	183	172	355	203	161	364	556	490	1046
39	Syangja	Gandaki Province	Chapakot Nagarpalika	260	261	521	250	264	514	331	288	619	841	813	1654
39	Syangja	Gandaki Province	Galyang Nagarpalika	324	340	664	368	346	714	419	401	820	1111	1087	2198
39	Syangja	Gandaki Province	Harinas Gaunpalika	142	142	284	176	160	336	160	149	309	478	451	929
39	Syangja	Gandaki Province	Kaligandagi Gaunpalika	179	187	366	188	206	394	242	186	428	609	579	1188
39	Syangja	Gandaki Province	Phedikhola Gaunpalika	130	141	271	102	127	229	135	102	237	367	370	737
39	Syangja	Gandaki Province	Putalibazar Nagarpalika	434	453	887	476	467	943	452	465	917	1362	1385	2747
39	Syangja	Gandaki Province	Waling Nagarpalika	438	529	967	521	591	1112	548	589	1137	1507	1709	3216
39 Total	Syangja	Gandaki Province		2641	2760	5401	2898	2924	5822	3113	2998	6111	8652	8682	17334
40	Kaski	Gandaki Province	Annapurna Gaunpalika	259	258	517	222	290	512	252	218	470	733	766	1499
40	Kaski	Gandaki Province	Machhapuchhre Gaunpalika	259	206	465	219	194	413	204	210	414	682	610	1292
40	Kaski	Gandaki Province	Madi Gaunpalika	172	147	319	178	155	333	140	159	299	490	461	951
40	Kaski	Gandaki Province	Pokhara Lekhnath Mahanagarpalika	5027	5881	10908	5007	5592	10599	5157	5661	10818	15191	17134	32325
40	Kaski	Gandaki Province	Rupa Gaunpalika	113	112	225	106	117	223	139	120	259	358	349	707
40 Total	Kaski	Gandaki Province		5830	6604	12434	5732	6348	12080	5892	6368	12260	17454	19320	36774
41	Manang	Gandaki Province	Chame Gaunpalika	19	8	27	4	8	12	9	7	16	32	23	55
41	Manang	Gandaki Province	Narphu Gaunpalika	0	0	0	0	0	0	0	0	0	0	0	0
41	Manang	Gandaki Province	Nashong Gaunpalika	14	11	25	9	7	16	13	9	22	36	27	63
41	Manang	Gandaki Province	Neshyang Gaunpalika	5	2	7	3	1	4	3	6	9	11	9	20
41 Total	Manang	Gandaki Province		38	21	59	16	16	32	25	22	47	79 </		

Total number of enrollment at lower secondary level by district, Flash I_2018-019

Dist_Code	Dist_Name	Province	Local Level	Grade 6			Grade 7			Grade 8			Grade 6-8		
				Girls	Boys	Total	Girls	Boys	Total	Girls	Boys	Total	Girls	Boys	Total
43	Myagdi	Gandaki Province	Annapurna Gaunpalika	120	101	221	104	120	224	112	101	213	336	322	658
43	Myagdi	Gandaki Province	Beni Nagarpalika	499	511	1010	496	521	1017	507	515	1022	1502	1547	3049
43	Myagdi	Gandaki Province	Dhaulagiri Gaunpalika	173	155	328	181	160	341	170	171	341	524	486	1010
43	Myagdi	Gandaki Province	Malika Gaunpalika	234	213	447	271	253	524	282	244	526	787	710	1497
43	Myagdi	Gandaki Province	Mangala Gaunpalika	172	184	356	164	151	315	196	149	345	532	484	1016
43	Myagdi	Gandaki Province	Raghuganga Gaunpalika	167	163	330	162	153	315	171	165	336	500	481	981
43 Total	Myagdi	Gandaki Province		1365	1327	2692	1378	1358	2736	1438	1345	2783	4181	4030	8211
44	Parbat	Gandaki Province	Bihadi Gaunpalika	139	130	269	150	168	318	164	171	335	453	469	922
44	Parbat	Gandaki Province	Jajjala Gaunpalika	160	139	299	160	136	296	169	165	334	489	440	929
44	Parbat	Gandaki Province	Kushma Nagarpalika	466	488	954	447	456	903	438	472	910	1351	1416	2767
44	Parbat	Gandaki Province	Mahashila Gaunpalika	108	88	196	87	102	189	112	104	216	307	294	601
44	Parbat	Gandaki Province	Modi Gaunpalika	232	192	424	218	210	428	236	221	457	686	623	1309
44	Parbat	Gandaki Province	Painyu Gaunpalika	148	155	303	147	164	311	160	164	324	455	483	938
44	Parbat	Gandaki Province	Phalewas Municipality	228	201	429	229	191	420	278	221	499	735	613	1348
44 Total	Parbat	Gandaki Province		1481	1393	2874	1438	1427	2865	1557	1518	3075	4476	4338	8814
45	Baglung	Gandaki Province	Badigad Gaunpalika	483	443	926	430	381	811	424	377	801	1337	1201	2538
45	Baglung	Gandaki Province	Baglung Nagarpalika	625	700	1325	639	679	1318	681	689	1370	1945	2068	4013
45	Baglung	Gandaki Province	Bareng Gaunpalika	190	164	354	180	179	359	180	158	338	550	501	1051
45	Baglung	Gandaki Province	Dhorpatan Nagarpalika	425	452	877	375	384	759	352	373	725	1152	1209	2361
45	Baglung	Gandaki Province	Galkot Nagarpalika	382	436	818	375	397	772	376	404	780	1133	1237	2370
45	Baglung	Gandaki Province	Jaimuni Nagarpalika	325	313	638	336	312	648	374	312	686	1035	937	1972
45	Baglung	Gandaki Province	Kantekhola Gaunpalika	247	256	503	278	241	519	284	275	559	809	772	1581
45	Baglung	Gandaki Province	Nisikhola Gaunpalika	388	362	750	346	296	642	310	215	525	1044	873	1917
45	Baglung	Gandaki Province	Taman Khola Gaunpalika	131	136	267	122	107	229	112	101	213	365	344	709
45	Baglung	Gandaki Province	Tara Khola Gaunpalika	131	145	276	130	134	264	146	137	283	407	416	823
45 Total	Baglung	Gandaki Province		3327	3407	6734	3211	3110	6321	3239	3041	6280	9777	9558	19335
46	Gulmi	Province No. 5	Chandrakot Gaunpalika	236	248	484	259	252	511	271	257	528	766	757	1523
46	Gulmi	Province No. 5	Chatrakot Gaunpalika	238	208	446	249	225	474	225	193	418	712	626	1338
46	Gulmi	Province No. 5	Dhurkot Gaunpalika	251	225	476	220	199	419	292	222	514	763	646	1409
46	Gulmi	Province No. 5	Gulmidurbar Gaunpalika	227	205	432	206	241	447	239	215	454	672	661	1333
46	Gulmi	Province No. 5	Isma Gaunpalika	267	216	483	250	201	451	287	226	513	804	643	1447
46	Gulmi	Province No. 5	Kaligandaki Gaunpalika	146	163	309	142	160	302	152	141	293	440	464	904
46	Gulmi	Province No. 5	Madane Gaunpalika	369	264	633	316	247	563	281	259	540	966	770	1736
46	Gulmi	Province No. 5	Malika Gaunpalika	327	285	612	265	262	527	325	284	609	917	831	1748
46	Gulmi	Province No. 5	Musikot Nagarpalika	367	400	767	388	380	768	382	363	745	1137	1143	2280
46	Gulmi	Province No. 5	Resunga Nagarpalika	482	461	943	404	424	828	409	421	830	1295	1306	2601
46	Gulmi	Province No. 5	Ruru Gaunpalika	204	209	413	179	202	381	183	185	368	566	596	1162
46	Gulmi	Province No. 5	Satyawatai Gaunpalika	330	298	628	315	289	604	331	275	606	976	862	1838
46 Total	Gulmi	Province No. 5		3444	3182	6626	3193	3082	6275	3377	3041	6418	10014	9305	19319
47	Palpa	Province No. 5	Bagnaskali Gaunpalika	146	159	305	146	175	321	162	176	338	454	510	964
47	Palpa	Province No. 5	Mathagadhi Gaunpalika	288	328	616	303	325	628	259	278	537	850	931	1781
47	Palpa	Province No. 5	Nisdi Gaunpalika	347	295	642	316	266	582	336	259	595	999	820	1819
47	Palpa	Province No. 5	Purbakhola Gaunpalika	201	190	391	229	176	405	272	227	499	702	593	1295
47	Palpa	Province No. 5	Rainadevi Chhahara Gaunpalika	353	369	722	342	335	677	382	300	682	1077	1004	2081
47	Palpa	Province No. 5	Rambha Gaunpalika	213	189	402	200	230	430	226	210	436	639	629	1268
47	Palpa	Province No. 5	Rampur Nagarpalika	470	460	930	481	541	1022	540	496	1036	1491	1497	2988
47	Palpa	Province No. 5	Ribdikot Gaunpalika	236	204	440	237	201	438	226	196	422	699	601	1300
47	Palpa	Province No. 5	Tansen Nagarpalika	560	682	1242	562	676	1238	565	687	1252	1687	2045	3732
47	Palpa	Province No. 5	Tinau Gaunpalika	256	271	527	270	232	502	255	229	484	781	732	1513
47 Total	Palpa	Province No. 5		3070	3147	6217	3086	3157	6243	3223	3058	6281	9379	9362	18741
48	Nawalparasi	Province No. 5	Bardaghat Nagarpalika	734	780	1514	787	834	1621	731	722	1453	2252	2336	4588
48	Nawalparasi	Province No. 5	Palhi Nandan Gaunpalika	293	330	623	294	355	649	335	312	647	922	997	1919
48	Nawalparasi	Province No. 5	Pratappur Gaunpalika	506	480	986	420	470	890	509	455	964	1435	1405	2840
48	Nawalparasi	Province No. 5	Ramgram Nagarpalika	600	682	1282	636	690	1326	723	743	1466	1959	2115	4074
48	Nawalparasi	Province No. 5	Sarawal Gaunpalika	364	325	689	377	353	730	379	391	770	1120	1069	2189
48	Nawalparasi	Province No. 5	Sunwal Nagarpalika	657	763	1420	742	747	1489	760	706	1466	2159	2216	4375
48	Nawalparasi	Province No. 5	Susta Gaunpalika	343	365	708	392	408	800	364	398	762	1099	1171	2270
48 Total	Nawalparasi	Province No. 5		3497	3725	7222	3648	3857	7505	3801	3727	7528	10946	11309	22255
49	Rupandehi	Province No. 5	Butwal Upamahanagarpalika	2045	2425	4470	2127	2488	4615	2070	2661	4731	6242	7574	13816
49	Rupandehi	Province No. 5	Devdaha Nagarpalika	686	826	1512	799	841	1640	795	857	1652	2280	2524	4804
49	Rupandehi	Province No. 5	Gaidaha Gaunpalika	560	469	1029	529	498	1027	472	523	995	1561	1490	3051
49	Rupandehi	Province No. 5	KANCHAN RURAL MUNICIPALITY	512	562	1074	571	607	1178	618	586	1204	1701	1755	3456
49	Rupandehi	Province No. 5	Kotahimai Gaunpalika	304	271	575	340	270	610	331	348	679	975	889	1864
49	Rupandehi	Province No. 5	Lumbini Sanskritik Nagarpalika	724	917	1641	634	884	1518	488	913	1401	1846	2714	4560
49	Rupandehi	Province No. 5	Marchawari Gaunpalika	390	335	725	389	354	743	400	467	867	1179	1156	2335
49	Rupandehi	Province No. 5	Mayadevi Gaunpalika	597	640	1237	515	636	1151	507	664	1171	1619	1940	3559
49	Rupandehi	Province No. 5	Omsatiya Gaunpalika	216	175	391	248	189	437	241	189	430	705	553	1258
49	Rupandehi	Province No. 5	Rohini Gaunpalika	404	380	784	444	395	839	364	394	758	1212	1169	2381
49	Rupandehi	Province No. 5	Sainamaina Nagarpalika	814	845	1659	874	838	1712	1099	1015	2114	2787	2698	5485
49	Rupandehi	Province No. 5	Sammarimai Gaunpalika	293	260	553	271	237	508	288	284	572	852	781	1633
49	Rupandehi	Province No. 5	Shuddhodhan Rural Municipality	455	460	915	430	437	867	422	489	911	1307	1386	2693
49	Rupandehi	Province No. 5	Siddharthanagar Nagarpalika	842	1124	1966	889	1159	2048	892	1180	2072	2623	3463	6086
49	Rupandehi	Province No. 5	Siyari Gaunpalika	463	477	940	469	486	955	503	461	964	1435	1424	2859
49	Rupandehi	Province No. 5	Tilottama Nagarpalika	1331	1609	2940	1347								

Total number of enrollment at lower secondary level by district, Flash I_2018-019

Dist_Code	Dist_Name	Province	Local Level	Grade 6			Grade 7			Grade 8			Grade 6-8		
				Girls	Boys	Total	Girls	Boys	Total	Girls	Boys	Total	Girls	Boys	Total
51	Arghakhanchi	Province No. 5	Chhatradev Gaunpalika	242	268	510	269	251	520	286	257	543	797	776	1573
51	Arghakhanchi	Province No. 5	Malarani Gaunpalika	339	387	726	408	341	749	371	321	692	1118	1049	2167
51	Arghakhanchi	Province No. 5	Panini Gaunpalika	326	291	617	356	332	688	310	271	581	992	894	1886
51	Arghakhanchi	Province No. 5	Sandhikharka Nagarpalika	412	518	930	513	534	1047	536	484	1020	1461	1536	2997
51	Arghakhanchi	Province No. 5	Shitganga Municipality	510	524	1034	479	456	935	457	383	840	1446	1363	2809
51 Total	Arghakhanchi	Province No. 5		2277	2408	4685	2480	2289	4769	2340	2083	4423	7097	6780	13877
52	Pyuthan	Province No. 5	Airawati Rural Municipality	292	274	566	282	246	528	271	192	463	845	712	1557
52	Pyuthan	Province No. 5	Gaumukhi Gaunpalika	460	384	844	358	295	653	341	275	616	1159	954	2113
52	Pyuthan	Province No. 5	Jhimruk Gaunpalika	315	324	639	369	346	715	445	325	770	1129	995	2124
52	Pyuthan	Province No. 5	Mallarani Gaunpalika	287	239	526	232	196	428	243	182	425	762	617	1379
52	Pyuthan	Province No. 5	Mandavi Gaunpalika	279	259	538	276	228	504	271	164	435	826	651	1477
52	Pyuthan	Province No. 5	Naubahini Gaunpalika	460	429	889	420	340	760	345	293	638	1225	1062	2287
52	Pyuthan	Province No. 5	Pyuthan Nagarpalika	567	588	1155	602	568	1170	654	568	1222	1823	1724	3547
52	Pyuthan	Province No. 5	Sarumarani Gaunpalika	318	273	591	284	261	545	290	204	494	892	738	1630
52	Pyuthan	Province No. 5	Sworgadwary Nagarpalika	533	553	1086	471	378	849	421	349	770	1425	1280	2705
52 Total	Pyuthan	Province No. 5		3511	3323	6834	3294	2858	6152	3281	2552	5833	10086	8733	18819
53	Rolpa	Province No. 5	Duikholi Gaunpalika	258	263	521	288	257	545	299	255	554	845	775	1620
53	Rolpa	Province No. 5	Lungri Gaunpalika	354	353	707	309	316	625	269	234	503	932	903	1835
53	Rolpa	Province No. 5	Madi Gaunpalika	321	281	602	281	282	563	259	223	482	861	786	1647
53	Rolpa	Province No. 5	Rolpa Nagarpalika	489	494	983	479	435	914	560	441	1001	1528	1370	2898
53	Rolpa	Province No. 5	Runtigadi Gaunpalika	463	397	860	438	354	792	363	281	644	1264	1032	2296
53	Rolpa	Province No. 5	Sukidaha Gaunpalika	396	342	738	317	388	705	348	339	687	1061	1069	2130
53	Rolpa	Province No. 5	Sunchhahari Gaunpalika	226	224	450	182	184	366	170	162	332	578	570	1148
53	Rolpa	Province No. 5	Suwarnabati Gaunpalika	499	377	876	416	363	779	426	355	781	1341	1095	2436
53	Rolpa	Province No. 5	Thawang Gaunpalika	73	90	163	69	63	132	68	58	126	210	211	421
53	Rolpa	Province No. 5	Tribeni Gaunpalika	439	390	829	413	354	767	532	433	965	1384	1177	2561
53 Total	Rolpa	Province No. 5		3518	3211	6729	3192	2996	6188	3294	2781	6075	10004	8988	18992
54	Rukum Paschim	Karnali Province	Aathbiskot Nagarpalika	519	501	1020	487	486	973	654	594	1248	1660	1581	3241
54	Rukum Paschim	Karnali Province	Banfikat Gaunpalika	408	412	820	353	349	702	354	345	699	1115	1106	2221
54	Rukum Paschim	Karnali Province	Chaurjahari Nagarpalika	377	324	701	444	427	871	422	427	849	1243	1178	2421
54	Rukum Paschim	Karnali Province	Musikot Nagarpalika	490	501	991	520	531	1051	592	523	1115	1602	1555	3157
54	Rukum Paschim	Karnali Province	Sani Bheri Gaunpalika	424	417	841	470	404	874	488	450	938	1382	1271	2653
54	Rukum Paschim	Karnali Province	Tribeni Gaunpalika	350	329	679	405	355	760	394	343	737	1149	1027	2176
54 Total	Rukum Paschim	Karnali Province		2568	2484	5052	2679	2552	5231	2904	2682	5586	8151	7718	15869
55	Salyan	Karnali Province	Bagchaur Nagarpalika	556	470	1026	580	501	1081	568	540	1108	1704	1511	3215
55	Salyan	Karnali Province	Bangad kupinde Nagarpalika	482	456	938	533	446	979	409	416	825	1424	1318	2742
55	Salyan	Karnali Province	Chhatreshwori Gaunpalika	278	262	540	332	254	586	320	311	631	930	827	1757
55	Salyan	Karnali Province	Darma Gaunpalika	293	282	575	272	249	521	304	275	579	869	806	1675
55	Salyan	Karnali Province	Dhorchaur Gaunpalika	259	208	467	230	203	433	236	203	439	725	614	1339
55	Salyan	Karnali Province	Kalimati Rural Municipality	289	337	626	311	266	577	329	306	635	929	909	1838
55	Salyan	Karnali Province	Kapurkot Gaunpalika	240	235	475	241	182	423	227	235	462	708	652	1360
55	Salyan	Karnali Province	Kumakh Malika Gaunpalika	334	331	665	326	310	636	333	301	634	993	942	1935
55	Salyan	Karnali Province	Sharada Nagarpalika	426	428	854	422	405	827	478	416	894	1326	1249	2575
55	Salyan	Karnali Province	Tribeni Rural Municipality	199	216	415	217	261	478	265	211	476	681	688	1369
55 Total	Salyan	Karnali Province		3356	3225	6581	3464	3077	6541	3469	3214	6683	10289	9516	19805
56	Dang	Province No. 5	Babai Gaunpalika	374	321	695	392	332	724	408	337	745	1174	990	2164
56	Dang	Province No. 5	Banglachuli Gaunpalika	410	335	745	302	266	568	290	191	481	1002	792	1794
56	Dang	Province No. 5	Dangisharan Gaunpalika	214	185	399	192	177	369	219	217	436	625	579	1204
56	Dang	Province No. 5	Gadhawa Gaunpalika	612	550	1162	605	563	1168	517	522	1039	1734	1635	3369
56	Dang	Province No. 5	Ghorahi Upamahanagarpalika	2356	2791	5147	2322	2377	4699	2319	2422	4741	6997	7590	14587
56	Dang	Province No. 5	Lamahi Nagarpalika	691	718	1409	722	655	1377	688	635	1323	2101	2008	4109
56	Dang	Province No. 5	Rajpur Gaunpalika	349	259	608	321	311	632	324	355	679	994	925	1919
56	Dang	Province No. 5	Rapti Gaunpalika	618	674	1292	637	592	1229	601	588	1189	1856	1854	3710
56	Dang	Province No. 5	Shantinagar Gaunpalika	321	306	627	380	347	727	382	352	734	1083	1005	2088
56	Dang	Province No. 5	Tulsipur Upamahanagarpalika	2231	2391	4622	2207	2353	4560	2367	2263	4630	6805	7007	13812
56 Total	Dang	Province No. 5		8176	8530	16706	8080	7973	16053	8115	7882	15997	24371	24385	48756
57	Banke	Province No. 5	Baijanath Gaunpalika	797	834	1631	759	812	1571	851	753	1604	2407	2399	4806
57	Banke	Province No. 5	Duduwa Gaunpalika	240	296	536	168	208	376	172	239	411	580	743	1323
57	Banke	Province No. 5	Janki Gaunpalika	171	221	392	155	169	324	120	133	253	446	523	969
57	Banke	Province No. 5	Khajura Gaunpalika	622	716	1338	613	685	1298	551	620	1171	1786	2021	3807
57	Banke	Province No. 5	Kohalpur Nagarpalika	1121	1297	2418	1194	1265	2459	1173	1275	2448	3488	3837	7325
57	Banke	Province No. 5	Narainapur Gaunpalika	110	182	292	86	159	245	52	134	186	248	475	723
57	Banke	Province No. 5	Nepalganj Upamahanagarpalika	1504	1843	3347	1367	1616	2983	1335	1707	3042	4206	5166	9372
57	Banke	Province No. 5	Rapti sonari Gaunpalika	800	756	1556	832	763	1595	877	768	1645	2509	2287	4796
57 Total	Banke	Province No. 5		5365	6145	11510	5174	5677	10851	5131	5629	10760	15670	17451	33121
58	Bardiya	Province No. 5	Badhaiyatal Gaunpalika	618	663	1281	626	610	1236	699	690	1389	1943	1963	3906
58	Bardiya	Province No. 5	Bansgadhi Nagarpalika	822	831	1653	841	782	1623	910	787	1697	2573	2400	4973
58	Bardiya	Province No. 5	Barbaridiya Nagarpalika	926	869	1795	1031	865	1896	1024	878	1902	2981	2612	5593
58	Bardiya	Province No. 5	Geruwa Gaunpalika	531	481	1012	648	533	1181	621	500	1121	1800	1514	3314
58	Bardiya	Province No. 5	Gulariya Nagarpalika	984	1000	1984	878	882	1760	962	984	1946	2824	2866	5690
58	Bardiya	Province No. 5	Madhuwan Nagarpalika	657	675	1332	715	643	1358	798	607	1405	2170	1925	4095
58	Bardiya	Province No. 5	Rajapur Nagarpalika	691	625	1316	771	687	1458	630	568	1198	2092	1880	3972
58	Bardiya	Province No. 5	Thakurbaba Nagarpalika	619	655	1274	751	691	1442	992	804	1796	2362	2150	4512
58 Total	Bardiya	Province No. 5		5848	5799	11647	6261	5693	11954	6636	5818	12454	18745	17310	36055
59	Surkhet	Karnali Province	Barahatal Gaunpalika	460	405	865	359	371	730	378	374	752	1197	1150	2347
59	Surkhet	Karnali Province	Bheriganga Nagarpalika	662	665	1327	669	648	1317	681	687	1368	2012	2000	4012

Total number of enrollment at lower secondary level by district, Flash I_2018-019

Dist_Code	Dist_Name	Province	Local Level	Grade 6			Grade 7			Grade 8			Grade 6-8		
				Girls	Boys	Total	Girls	Boys	Total	Girls	Boys	Total	Girls	Boys	Total
59	Surkhet	Karnali Province	Chingad Gaupalika	226	221	447	252	211	463	282	241	523	760	673	1433
59	Surkhet	Karnali Province	Gurbhakot Nagarpalika	716	633	1349	679	630	1309	741	673	1414	2136	1936	4072
59	Surkhet	Karnali Province	Lekbesi Nagarpalika	412	425	837	420	390	810	448	359	807	1280	1174	2454
59	Surkhet	Karnali Province	Panchpuri Nagarpalika	624	517	1141	498	558	1056	501	476	977	1623	1551	3174
59	Surkhet	Karnali Province	Simta Gaunpalika	429	389	818	429	374	803	473	331	804	1331	1094	2425
59 Total	Surkhet	Karnali Province		5622	5750	11372	5429	5492	10921	5635	5538	11173	16686	16780	33466
60	Dailekh	Karnali Province	Aathabis Nagarpalika	485	447	932	492	419	911	449	450	899	1426	1316	2742
60	Dailekh	Karnali Province	Bhagawatimai Gaunpalika	289	273	562	336	271	607	359	353	712	984	897	1881
60	Dailekh	Karnali Province	Bhairabi Gaunpalika	294	305	599	298	251	549	297	247	544	889	803	1692
60	Dailekh	Karnali Province	Chamunda Bindrasaini Nagarpalika	345	341	686	412	333	745	428	446	874	1185	1120	2305
60	Dailekh	Karnali Province	Dullu Nagarpalika	660	664	1324	658	594	1252	693	605	1298	2011	1863	3874
60	Dailekh	Karnali Province	Dungeshwor Gaunpalika	223	208	431	211	218	429	218	173	391	652	599	1251
60	Dailekh	Karnali Province	Gurans Gaunpalika	354	344	698	333	341	674	370	345	715	1057	1030	2087
60	Dailekh	Karnali Province	Mahabu Gaunpalika	288	299	587	274	263	537	275	262	537	837	824	1661
60	Dailekh	Karnali Province	Narayan Nagarpalika	321	313	634	344	293	637	340	345	685	1005	951	1956
60	Dailekh	Karnali Province	Naumule Gaunpalika	368	297	665	315	289	604	292	278	570	975	864	1839
60	Dailekh	Karnali Province	Thatikandh Rural Municipality	358	345	703	321	259	580	271	239	510	950	843	1793
60 Total	Dailekh	Karnali Province		3985	3836	7821	3994	3531	7525	3992	3743	7735	11971	11110	23081
61	Jajarkot	Karnali Province	Barekot Gaunpalika	303	311	614	300	263	563	323	346	669	926	920	1846
61	Jajarkot	Karnali Province	Bheri Nagarpalika	670	563	1233	580	492	1072	602	571	1173	1852	1626	3478
61	Jajarkot	Karnali Province	Chhedagad Nagarpalika	722	588	1310	682	555	1237	725	672	1397	2129	1815	3944
61	Jajarkot	Karnali Province	Junichande Gaunpalika	409	351	760	326	347	673	350	326	676	1085	1024	2109
61	Jajarkot	Karnali Province	Kuse Gaunpalika	374	368	742	374	327	701	369	385	754	1117	1080	2197
61	Jajarkot	Karnali Province	Shiwalya Rural Municipality	281	223	504	242	246	488	272	239	511	795	708	1503
61	Jajarkot	Karnali Province	Tribeni Nalagad Nagarpalika	427	387	814	416	402	818	493	417	910	1336	1206	2542
61 Total	Jajarkot	Karnali Province		3186	2791	5977	2920	2632	5552	3134	2956	6090	9240	8379	17619
62	Dolpa	Karnali Province	Chharka Tangsong Gaunpalika	1	2	3	1	2	3	2	0	2	4	4	8
62	Dolpa	Karnali Province	Dolpo Buddha Gaunpalika	8	10	18	7	4	11	0	0	0	15	14	29
62	Dolpa	Karnali Province	Jagadulla Gaunpalika	26	38	64	28	26	54	47	37	84	101	101	202
62	Dolpa	Karnali Province	Kaika Gaunpalika	14	10	24	7	8	15	0	6	6	21	24	45
62	Dolpa	Karnali Province	Mudkechula Gaunpalika	122	70	192	98	79	177	96	88	184	316	237	553
62	Dolpa	Karnali Province	Shey Phoksundo Gaunpalika	27	20	47	13	10	23	13	7	20	53	37	90
62	Dolpa	Karnali Province	Thuli Bheri Nagarpalika	109	85	194	115	101	216	132	130	262	356	316	672
62	Dolpa	Karnali Province	Tripurasundari Nagarpalika	152	129	281	133	124	257	112	137	249	397	390	787
62 Total	Dolpa	Karnali Province		459	364	823	402	354	756	402	405	807	1263	1123	2386
63	Jumla	Karnali Province	Chandannath Nagarpalika	247	244	491	241	224	465	389	377	766	877	845	1722
63	Jumla	Karnali Province	Guthichaur Gaunpalika	159	74	233	112	81	193	108	81	189	379	236	615
63	Jumla	Karnali Province	Hima Gaunpalika	249	180	429	233	179	412	167	201	368	649	560	1209
63	Jumla	Karnali Province	Kanakasundari Gaunpalika	209	157	366	197	179	376	206	200	406	612	536	1148
63	Jumla	Karnali Province	Patrasi Gaunpalika	183	135	318	153	162	315	172	158	330	508	455	963
63	Jumla	Karnali Province	Sinja Gaunpalika	170	178	348	224	217	441	190	167	357	584	562	1146
63	Jumla	Karnali Province	Tatopani Gaunpalika	283	237	520	194	215	409	258	217	475	735	669	1404
63	Jumla	Karnali Province	Tila Gaunpalika	298	276	574	266	259	525	252	304	556	816	839	1655
63 Total	Jumla	Karnali Province		1798	1481	3279	1620	1516	3136	1742	1705	3447	5160	4702	9862
64	Kalikot	Karnali Province	Kalika Gaunpalika	238	213	451	197	164	361	182	211	393	617	588	1205
64	Kalikot	Karnali Province	Khandachakra Nagarpalika	372	352	724	340	312	652	326	310	636	1038	974	2012
64	Kalikot	Karnali Province	Mahawai Gaunpalika	222	173	395	176	169	345	190	193	383	588	535	1123
64	Kalikot	Karnali Province	Naraharinath Gaunpalika	409	337	746	404	403	807	399	406	805	1212	1146	2358
64	Kalikot	Karnali Province	Pachaljharana Gaunpalika	197	201	398	194	193	387	178	166	344	569	560	1129
64	Kalikot	Karnali Province	Palata Gaunpalika	305	217	522	251	237	488	294	250	544	850	704	1554
64	Kalikot	Karnali Province	Raskot Nagarpalika	294	266	560	288	226	514	335	294	629	917	786	1703
64	Kalikot	Karnali Province	Sanni Tribeni Gaunpalika	259	246	505	204	209	413	255	193	448	718	648	1366
64	Kalikot	Karnali Province	Tilagufa Nagarpalika	256	217	473	219	202	421	260	241	501	735	660	1395
64 Total	Kalikot	Karnali Province		2552	2222	4774	2273	2115	4388	2419	2264	4683	7244	6601	13845
65	Mugu	Karnali Province	Chhayanath Rara Nagarpalika	288	212	500	246	226	472	270	281	551	804	719	1523
65	Mugu	Karnali Province	Khatyad Rural Municipality	293	216	509	214	235	449	256	268	524	763	719	1482
65	Mugu	Karnali Province	Mugum Karmarong Gaunpalika	46	36	82	38	35	73	48	51	99	132	122	254
65	Mugu	Karnali Province	Soru Gaunpalika	262	159	421	164	162	326	182	184	366	608	505	1113
65 Total	Mugu	Karnali Province		889	623	1512	662	658	1320	756	784	1540	2307	2065	4372
66	Humla	Karnali Province	Adanchuli Gaunpalika	89	118	207	96	89	185	88	105	193	273	312	585
66	Humla	Karnali Province	Chankheli Gaunpalika	64	87	151	72	73	145	62	67	129	198	227	425
66	Humla	Karnali Province	Kharpunath Gaunpalika	79	56	135	69	85	154	61	70	131	209	211	420
66	Humla	Karnali Province	Namkha Gaunpalika	46	37	83	43	46	89	44	36	80	133	119	252
66	Humla	Karnali Province	Sarkegad Gaunpalika	117	156	273	150	138	288	127	137	264	394	431	825
66	Humla	Karnali Province	Simkot Gaunpalika	180	139	319	157	148	305	178	165	343	515	452	967
66	Humla	Karnali Province	Tanjakot Gaunpalika	114	88	202	88	70	158	91	91	182	293	249	542
66 Total	Humla	Karnali Province		689	681	1370	675	649	1324	651	671	1322	2015	2001	4016
67	Bajura	Province No. 7	Badimalika Nagarpalika	285	308	593	276	325	601	299	337	636	860	970	1830
67	Bajura	Province No. 7	Budhiganga Nagarpalika	408	351	759	326	308	634	359	299	658	1093	958	2051
67	Bajura	Province No. 7	Budhinanda Nagarpalika	280	277	557	318	211	529	321	229	550	919	717	1636
67	Bajura	Province No. 7	Chhededaha Gaunpalika	365	313	678	317	277	594	292	285	577	974	875	1849
67	Bajura	Province No. 7	Gaumal Gaunpalika	157	150	307	160	119	279	135	120	255	452	389	841
67	Bajura	Province No. 7	Himali Gaunpalika	123	102	225	167	123	290	139	134	273	429	359	788
67	Bajura	Province No. 7	Pandav Gupha	141	124	265	157	130	287	137	114	251	435	368	803
67	Bajura	Province No. 7	Swami Kartik Gaunpalika	173	149	322	179	150	329	189	131	320	541	430	971
67	Bajura	Province No. 7	Tribeni Nagarpalika	298	238	536	345	260	605	318	261	579	961	759	1720
67 Total	Bajura	Province No. 7		2230	2012	4242	2245	1903	4148	2189	1910	4099	6664	5825	12489

Total number of enrollment at lower secondary level by district, Flash I_2018-019

Dist_Code	Dist_Name	Province	Local Level	Grade 6			Grade 7			Grade 8			Grade 6-8		
				Girls	Boys	Total	Girls	Boys	Total	Girls	Boys	Total	Girls	Boys	Total
68	Bajhang	Province No. 7	Bithadchir Gaunpalika	272	303	575	252	250	502	301	256	557	825	809	1634
68	Bajhang	Province No. 7	Bungal Nagarpalika	474	421	895	474	433	907	494	453	947	1442	1307	2749
68	Bajhang	Province No. 7	Chabispathivera Gaunpalika	286	217	503	307	237	544	278	262	540	871	716	1587
68	Bajhang	Province No. 7	Durgathali Gaunpalika	202	165	367	159	164	323	183	160	343	544	489	1033
68	Bajhang	Province No. 7	JayaPrithivi Nagarpalika	357	329	686	374	278	652	350	386	736	1081	993	2074
68	Bajhang	Province No. 7	Kanda Gaunpalika	24	21	45	18	35	53	31	28	59	73	84	157
68	Bajhang	Province No. 7	Kedarseu Gaunpalika	434	402	836	459	405	864	404	374	778	1297	1181	2478
68	Bajhang	Province No. 7	Khaptadchhanna Gaunpalika	273	233	506	288	236	524	300	224	524	861	693	1554
68	Bajhang	Province No. 7	Masta Gaunpalika	237	191	428	233	202	435	213	166	379	683	559	1242
68	Bajhang	Province No. 7	Surma Gaunpalika	107	111	218	97	91	188	73	112	185	277	314	591
68	Bajhang	Province No. 7	Talkot Gaunpalika	180	149	329	195	124	319	147	161	308	522	434	956
68	Bajhang	Province No. 7	Thalara Gaunpalika	263	226	489	266	263	529	232	224	456	761	713	1474
68 Total	Bajhang	Province No. 7		3109	2768	5877	3122	2718	5840	3006	2806	5812	9237	8292	17529
69	Achham	Province No. 7	Bannigadi Jayagadh Gaunpalika	265	204	469	254	223	477	203	172	375	722	599	1321
69	Achham	Province No. 7	Chaurpati Gaunpalika	388	342	730	311	256	567	241	212	453	940	810	1750
69	Achham	Province No. 7	Dhakari Gaunpalika	265	253	518	209	272	481	241	248	489	715	773	1488
69	Achham	Province No. 7	Kamalazar Nagarpalika	374	386	760	362	334	696	341	305	646	1077	1025	2102
69	Achham	Province No. 7	Mangalsen Nagarpalika	475	456	931	461	392	853	457	339	796	1393	1187	2580
69	Achham	Province No. 7	Mellekh Gaunpalika	442	384	826	399	319	718	327	304	631	1168	1007	2175
69	Achham	Province No. 7	Panchadewal Binayak Nagarpalika	572	473	1045	440	393	833	423	371	794	1435	1237	2672
69	Achham	Province No. 7	Ramaroshan Gaunpalika	398	355	753	336	316	652	387	315	702	1121	986	2107
69	Achham	Province No. 7	Sanphebagar Nagarpalika	473	467	940	490	430	920	501	461	962	1464	1358	2822
69	Achham	Province No. 7	Turmakhad Gaunpalika	436	395	831	370	350	720	380	339	719	1186	1084	2270
69 Total	Achham	Province No. 7		4088	3715	7803	3632	3285	6917	3501	3066	6567	11221	10066	21287
70	Doti	Province No. 7	Adharsha Gaunpalika	420	342	762	308	293	601	318	294	612	1046	929	1975
70	Doti	Province No. 7	Badikedar Gaunpalika	222	198	420	211	175	386	189	148	337	622	521	1143
70	Doti	Province No. 7	Bogtan Gaunpalika	287	208	495	220	205	425	191	165	356	698	578	1276
70	Doti	Province No. 7	Dipayal Silgadi Nagarpalika	400	394	794	380	329	709	331	325	656	1111	1048	2159
70	Doti	Province No. 7	Jorayal Gaunpalika	347	290	637	313	290	603	344	313	657	1004	893	1897
70	Doti	Province No. 7	K I Singh Gaunpalika	331	285	616	310	259	569	368	261	629	1009	805	1814
70	Doti	Province No. 7	Purbichauki Gaunpalika	364	330	694	325	257	582	287	244	531	976	831	1807
70	Doti	Province No. 7	Sayal Gaunpalika	251	267	518	186	200	386	155	158	313	592	625	1217
70	Doti	Province No. 7	Shikhar Nagarpalika	538	451	989	502	476	978	465	427	892	1505	1354	2859
70 Total	Doti	Province No. 7		3160	2765	5925	2755	2484	5239	2648	2335	4983	8563	7584	16147
71	Kailali	Province No. 7	Bardagoriya Gaunpalika	424	402	826	512	437	949	492	459	951	1428	1298	2726
71	Kailali	Province No. 7	Bhajani Nagarpalika	645	545	1190	636	518	1154	644	590	1234	1925	1653	3578
71	Kailali	Province No. 7	Chure Gaunpalika	316	329	645	261	260	521	232	219	451	809	808	1617
71	Kailali	Province No. 7	Dhangadhi Upamahanagarpalika	2112	2485	4597	2097	2390	4487	2079	2294	4373	6288	7169	13457
71	Kailali	Province No. 7	Gauriganga Nagarpalika	926	863	1789	900	785	1685	888	822	1710	2714	2470	5184
71	Kailali	Province No. 7	Ghodaghodi Nagarpalika	909	951	1860	1346	1191	2537	1604	1362	2966	3859	3504	7363
71	Kailali	Province No. 7	Godawari Nagarpalika	1252	1211	2463	1219	1137	2356	1336	1157	2493	3807	3505	7312
71	Kailali	Province No. 7	Janaki Gaunpalika	546	446	992	577	453	1030	497	387	884	1620	1286	2906
71	Kailali	Province No. 7	Joshiapur Gaunpalika	446	395	841	470	413	883	455	414	869	1371	1222	2593
71	Kailali	Province No. 7	Kailari Gaunpalika	508	443	951	468	436	904	576	481	1057	1552	1360	2912
71	Kailali	Province No. 7	Lamki-Chuha Nagarpalika	1057	987	2044	1055	927	1982	1042	971	2013	3154	2885	6039
71	Kailali	Province No. 7	Mohanyal Gaunpalika	327	290	617	310	276	586	225	268	493	862	834	1696
71	Kailali	Province No. 7	Tikapur Nagarpalika	1170	1326	2496	1216	1283	2499	1253	1240	2493	3639	3849	7488
71 Total	Kailali	Province No. 7		10638	10673	21311	11067	10506	21573	11323	10664	21987	33028	31843	64871
72	Kanchanpur	Province No. 7	Bedkot Nagarpalika	726	766	1492	767	768	1535	690	704	1394	2183	2238	4421
72	Kanchanpur	Province No. 7	Belaure Nagarpalika	624	623	1247	683	652	1335	705	645	1350	2012	1920	3932
72	Kanchanpur	Province No. 7	Beldandi Gaunpalika	304	270	574	315	276	591	347	271	618	966	817	1783
72	Kanchanpur	Province No. 7	Bhimdatta Nagarpalika	1428	1710	3138	1435	1756	3191	1434	1634	3068	4297	5100	9397
72	Kanchanpur	Province No. 7	Krishnapur Nagarpalika	929	953	1882	954	834	1788	861	877	1738	2744	2664	5408
72	Kanchanpur	Province No. 7	Laljhadi Gaunpalika	334	300	634	358	293	651	340	219	559	1032	812	1844
72	Kanchanpur	Province No. 7	Mahakali Nagarpalika	539	503	1042	514	493	1007	568	518	1086	1621	1514	3135
72	Kanchanpur	Province No. 7	Punarbans Nagarpalika	812	770	1582	753	706	1459	752	682	1434	2317	2158	4475
72	Kanchanpur	Province No. 7	Suklaphanta Nagarpalika	728	631	1359	732	619	1351	637	621	1258	2097	1871	3968
72 Total	Kanchanpur	Province No. 7		6424	6526	12950	6511	6397	12908	6334	6171	12505	19269	19094	38363
73	Dadeldhura	Province No. 7	Ajaymeru Gaunpalika	260	208	468	265	205	470	333	276	609	858	689	1547
73	Dadeldhura	Province No. 7	Alital Gaunpalika	308	280	588	283	268	551	309	279	588	900	827	1727
73	Dadeldhura	Province No. 7	Amargadhi Nagarpalika	309	340	649	300	308	608	326	357	683	935	1005	1940
73	Dadeldhura	Province No. 7	Bhageshwar Gaunpalika	242	223	465	215	192	407	353	238	591	810	653	1463
73	Dadeldhura	Province No. 7	Ganayadhura Gaunpalika	269	225	494	223	196	419	288	204	492	780	625	1405
73	Dadeldhura	Province No. 7	Nawadurga Gaunpalika	307	251	558	270	254	524	281	230	511	858	735	1593
73	Dadeldhura	Province No. 7	Parashuram Nagarpalika	508	512	1020	552	479	1031	575	527	1102	1635	1518	3153
73 Total	Dadeldhura	Province No. 7		2203	2039	4242	2108	1902	4010	2465	2111	4576	6776	6052	12828
74	Baitadi	Province No. 7	Dasharathchanda Nagarpalika	442	422	864	451	420	871	414	420	834	1307	1262	2569
74	Baitadi	Province No. 7	Dilasaini Gaunpalika	329	278	607	281	253	534	320	304	624	930	835	1765
74	Baitadi	Province No. 7	Dogadakedar Gaunpalika	316	332	648	347	354	701	375	352	727	1038	1038	2076
74	Baitadi	Province No. 7	Melauli Nagarpalika	366	338	704	369	352	721	339	360	699	1074	1050	2124
74	Baitadi	Province No. 7	Pancheshwar Gaunpalika	292	290	582	319	268	587	266	266	532	877	824	1701
74	Baitadi	Province No. 7	Patan Nagarpalika	389	353	742	390	379	769	422	398	820	1201	1130	2331
74	Baitadi	Province No. 7	Purchaudi Nagarpalika	658	595	1253	626	594	1220	616	567	1183	1900	1756	3656
74															

Total number of enrollment at lower secondary level by district, Flash I_2018-019

Dist_Code	Dist_Name	Province	Local Level	Grade 6			Grade 7			Grade 8			Grade 6-8		
				Girls	Boys	Total	Girls	Boys	Total	Girls	Boys	Total	Girls	Boys	Total
75	Darchula	Province No. 7	Naugad Gaunpalika	312	285	597	264	226	490	282	224	506	858	735	1593
75	Darchula	Province No. 7	Shailyashikhar Nagarpalika	310	313	623	335	299	634	334	299	633	979	911	1890
75 Total	Darchula	Province No. 7		1932	1874	3806	1904	1801	3705	2033	1760	3793	5869	5435	11304
48_A	Nawalpur	Gandaki Province	Binayee Triveni Gaunpalika	459	558	1017	503	523	1026	450	448	898	1412	1529	2941
48_A	Nawalpur	Gandaki Province	Bulingtar Gaupalika	225	236	461	230	188	418	182	160	342	637	584	1221
48_A	Nawalpur	Gandaki Province	Bungdikali Gaunpalika	236	166	402	208	185	393	227	196	423	671	547	1218
48_A	Nawalpur	Gandaki Province	Devchuli Nagarpalika	556	696	1252	520	640	1160	574	590	1164	1650	1926	3576
48_A	Nawalpur	Gandaki Province	Gaidakot Nagarpalika	735	867	1602	788	881	1669	696	821	1517	2219	2569	4788
48_A	Nawalpur	Gandaki Province	Hupsekot Gaunpalika	366	327	693	334	264	598	337	295	632	1037	886	1923
48_A	Nawalpur	Gandaki Province	Kawasoti Nagarpalika	799	934	1733	794	950	1744	897	965	1862	2490	2849	5339
48_A	Nawalpur	Gandaki Province	Madhyabindu Nagarpalika	654	642	1296	643	638	1281	607	615	1222	1904	1895	3799
48_A Total	Nawalpur	Gandaki Province		4030	4426	8456	4020	4269	8289	3970	4090	8060	12020	12785	24805
54_A	Rukum Purba	Province No. 5	Bhume Gaunpalika	225	242	467	283	235	518	222	189	411	730	666	1396
54_A	Rukum Purba	Province No. 5	Putha Uttarganga Gaupalika	259	257	516	218	240	458	216	196	412	693	693	1386
54_A	Rukum Purba	Province No. 5	Sisne Gaupalika	304	297	601	286	330	616	288	259	547	878	886	1764
54_A Total	Rukum Purba	Province No. 5		788	796	1584	787	805	1592	726	644	1370	2301	2245	4546
Total				305985	306540	612525	302428	297932	600360	307637	304255	611892	916050	908727	1824777

Total number of enrollment at secondary and higher secondary levels by district, Flash I, 2018-019

Dist_Code	Dist_Name	Province	Local Level	Grade 9			Grade 10			Grade 9-10			Grade 11			Grade 12			Grade 11-12		
				Girls	Boys	Total	Girls	Boys	Total	Girls	Boys	Total	Girls	Boys	Total	Girls	Boys	Total	Girls	Boys	Total
1	Taplejung	Province No. 1	Aathrai Tribeni Gaunpalika	162	122	284	133	82	215	295	204	499	58	36	94	22	22	44	80	58	138
1	Taplejung	Province No. 1	Maiwakhola Gaunpalika	147	97	244	104	70	174	251	167	418	78	52	130	38	28	66	116	80	196
1	Taplejung	Province No. 1	Meringden Gaunpalika	145	111	256	128	97	225	273	208	481	57	60	117	62	28	90	119	88	207
1	Taplejung	Province No. 1	Mikwakhola Gaunpalika	117	77	194	102	72	174	219	149	368	56	44	100	54	20	74	110	64	174
1	Taplejung	Province No. 1	Phaktanglung Gaunpalika	147	115	262	102	96	198	249	211	460	22	20	42	14	8	22	36	28	64
1	Taplejung	Province No. 1	Phungling Nagarpalika	388	345	733	319	310	629	707	655	1362	178	148	326	512	298	810	690	446	1136
1	Taplejung	Province No. 1	Sidingba Gaunpalika	165	121	286	139	88	227	304	209	513	96	96	192	104	46	150	200	142	342
1	Taplejung	Province No. 1	Sirjangha Gaunpalika	189	158	347	163	158	321	352	316	668	132	94	226	174	114	288	306	208	514
1	Taplejung	Province No. 1	Yangwarak Gaunpalika	121	127	248	137	95	232	258	222	480	124	92	216	96	54	150	220	146	366
1 Total	Taplejung	Province No. 1		1581	1273	2854	1327	1068	2395	2908	2341	5249	801	642	1443	1076	618	1694	1877	1260	3137
2	Panchthar	Province No. 1	Falelung Gaunpalika	251	203	454	238	192	430	489	395	884	74	60	134	166	58	224	240	118	358
2	Panchthar	Province No. 1	Falgunanda Gaunpalika	372	309	681	276	279	555	648	588	1236	66	64	130	0	0	0	66	64	130
2	Panchthar	Province No. 1	Hilihang Gaunpalika	228	224	452	204	167	371	432	391	823	64	18	82	112	44	156	176	62	238
2	Panchthar	Province No. 1	Kummayak Gaunpalika	170	149	319	135	110	245	305	259	564	109	110	219	154	88	242	263	198	461
2	Panchthar	Province No. 1	Miklajung Gaunpalika	262	239	501	267	220	487	529	459	988	114	94	208	78	46	124	192	140	332
2	Panchthar	Province No. 1	Phidim Nagarpalika	696	621	1317	584	471	1055	1280	1092	2372	410	472	882	546	434	980	956	906	1862
2	Panchthar	Province No. 1	Tumbewa Gaunpalika	139	128	267	133	112	245	272	240	512	85	56	141	86	40	126	171	96	267
2	Panchthar	Province No. 1	Yangwarak Gaunpalika	218	199	417	186	169	355	404	368	772	102	92	194	52	36	88	154	128	282
2 Total	Panchthar	Province No. 1		2336	2072	4408	2023	1720	3743	4359	3792	8151	1024	966	1990	1194	746	1940	2218	1712	3930
3	Ilam	Province No. 1	Chulachuli Gaunpalika	207	171	378	171	139	310	378	310	688	23	19	42	56	42	98	79	61	140
3	Ilam	Province No. 1	Deumai Nagarpalika	352	342	694	313	262	575	665	604	1269	68	56	124	329	278	607	397	334	731
3	Ilam	Province No. 1	Fakphokthum Gaunpalika	244	237	481	219	134	353	463	371	834	46	38	84	92	32	124	138	70	208
3	Ilam	Province No. 1	Ilam Nagarpalika	614	622	1236	567	583	1150	1181	1205	2386	114	130	244	698	814	1512	812	944	1756
3	Ilam	Province No. 1	Mai Nagarpalika	336	251	587	253	211	464	589	462	1051	163	166	329	112	130	242	275	296	571
3	Ilam	Province No. 1	Maijogmai Gaunpalika	208	187	395	182	144	326	390	331	721	23	19	42	82	58	140	105	77	182
3	Ilam	Province No. 1	Mangsebung Gaunpalika	193	159	352	153	138	291	346	297	643	70	58	128	133	92	225	203	150	353
3	Ilam	Province No. 1	Rong Gaunpalika	141	111	252	153	94	247	294	205	499	73	38	111	55	48	103	128	86	214
3	Ilam	Province No. 1	Sandakpur Gaunpalika	112	93	205	103	55	158	215	148	363	0	0	0	42	30	72	42	30	72
3	Ilam	Province No. 1	Suryodaya Nagarpalika	487	493	980	460	424	884	947	917	1864	282	212	494	437	406	843	719	618	1337
3 Total	Ilam	Province No. 1		2894	2666	5560	2574	2184	4758	5468	4850	10318	862	736	1598	2036	1930	3966	2898	2666	5564
4	Jhapa	Province No. 1	Arjunthara Nagarpalika	658	585	1243	602	563	1165	1260	1148	2408	431	464	895	353	294	647	784	758	1542
4	Jhapa	Province No. 1	Barhadashi Gaunpalika	385	334	719	296	309	605	681	643	1324	207	278	485	194	194	388	401	472	873
4	Jhapa	Province No. 1	Bhadrapur Nagarpalika	632	725	1357	517	610	1127	1149	1335	2484	294	200	494	403	380	783	697	580	1277
4	Jhapa	Province No. 1	Birtamod Nagarpalika	1368	1394	2762	978	1132	2110	2346	2526	4872	791	1060	1851	592	942	1534	1383	2002	3385
4	Jhapa	Province No. 1	Buddhashanti Gaunpalika	534	495	1029	414	377	791	948	872	1820	484	562	1046	341	278	619	825	840	1665
4	Jhapa	Province No. 1	Damak Nagarpalika	1037	928	1965	809	809	1618	1846	1737	3583	592	764	1356	471	656	1127	1063	1420	2483
4	Jhapa	Province No. 1	Gauradhaha Nagarpalika	550	528	1078	483	446	929	1033	974	2007	372	322	694	465	462	927	837	784	1621
4	Jhapa	Province No. 1	Gauriganj Gaunpalika	363	300	663	324	264	588	687	564	1251	137	116	253	122	128	250	259	244	503
4	Jhapa	Province No. 1	Haldibari Gaunpalika	387	319	706	273	242	515	660	561	1221	161	184	345	130	106	236	291	290	581
4	Jhapa	Province No. 1	Jhapa Gaunpalika	302	286	588	257	221	478	559	507	1066	140	148	288	114	150	264	254	298	552
4	Jhapa	Province No. 1	Kachankawal Gaunpalika	360	363	723	296	257	553	656	620	1276	46	38	84	139	146	285	185	184	369
4	Jhapa	Province No. 1	Kamal Gaunpalika	475	507	982	419	398	817	894	905	1799	300	250	550	325	184	509	625	434	1059
4	Jhapa	Province No. 1	Kankai Nagarpalika	431	413	844	465	468	933	896	881	1777	400	456	856	321	358	679	721	814	1535
4	Jhapa	Province No. 1	Mechinagar Nagarpalika	1275	1208	2483	1124	1007	2131	2399	2215	4614	781	988	1769	742	738	1480	1523	1726	3249
4	Jhapa	Province No. 1	Shivasataxi Nagarpalika	689	639	1328	622	497	1119	1311	1136	2447	440	402	842	352	280	632	792	682	1474
4 Total	Jhapa	Province No. 1		9446	9024	18470	7879	7600	15479	17325	16624	33949	5576	6232	11808	5064	5296	10360	10640	11528	22168
5	Morang	Province No. 1	Belbari Nagarpalika	701	675	1376	646	588	1234	1347	1263	2610	436	530	966	506	524	1030	942	1054	1996
5	Morang	Province No. 1	Biratnagar Mahanagarpalika	1206	1213	2419	1002	932	1934	2208	2145	4353	218	186	404	547	614	1161	765	800	1565
5	Morang	Province No. 1	Budhiganga Gaunpalika	243	255	498	269	224	493	512	479	991	251	380	631	207	200	407	458	580	1038
5	Morang	Province No. 1	Dhanpalthan Gaunpalika	386	338	724	294	297	591	680	635	1315	185	232	417	279	298	577	464	530	994
5	Morang	Province No. 1	Gramthan Gaunpalika	288	259	547	256	252	508	544	511	1055	189	174	363	144	154	298	333	328	661
5	Morang	Province No. 1	Jahada Gaunpalika	241	219	460	240	199	439	481	418	899	11	9	20	89	128	217	100	137	237
5	Morang	Province No. 1	Kanepokhari Gaunpalika	450	398	848	444	351	795	894	749	1643	136	150	286	172	176	348	308	326	634
5	Morang	Province No. 1	Katahari Gaunpalika	199	138	337	188	176	364	387	314	701	113	142	255	93	100	193	206	242	448
5	Morang	Province No. 1	Kerabari Gaunpalika	338	322	660	279	244	523	617	566	1183	145	84	229	162	128	290	307	212	519
5	Morang	Province No. 1	Letang Nagarpalika	466	443	909	427	371	798	893	814	1707	78	72	150	276	322	598			

Total number of enrollment at secondary and higher secondary levels by district, Flash I, 2018-019

Dist_Code	Dist_Name	Province	Local Level	Grade 9			Grade 10			Grade 9-10			Grade 11			Grade 12			Grade 11-12		
				Girls	Boys	Total	Girls	Boys	Total	Girls	Boys	Total	Girls	Boys	Total	Girls	Boys	Total	Girls	Boys	Total
7	Dhankuta	Province No. 1	Chaubise Gaunpalika	193	169	362	171	170	341	364	339	703	190	138	328	232	140	372	422	278	700
7	Dhankuta	Province No. 1	Chhathar Gaunpalika	219	170	389	166	138	304	385	308	693	196	104	300	216	138	354	412	242	654
7	Dhankuta	Province No. 1	Dhankuta Nagarpalika	414	435	849	418	381	799	832	816	1648	928	694	1622	802	592	1394	1730	1286	3016
7	Dhankuta	Province No. 1	Mahalaxmi Nagarpalika	282	246	528	254	225	479	536	471	1007	326	236	562	282	234	516	608	470	1078
7	Dhankuta	Province No. 1	Pakhribas Nagarpalika	224	181	405	198	159	357	422	340	762	210	112	322	180	86	266	390	198	588
7	Dhankuta	Province No. 1	Sangurigadhi Gaunpalika	221	195	416	188	146	334	409	341	750	192	118	310	114	64	178	306	182	488
7	Dhankuta	Province No. 1	Shahidbhumi Gaunpalika	264	218	482	175	164	339	439	382	821	84	30	114	182	82	264	266	112	378
7 Total	Dhankuta	Province No. 1		1817	1614	3431	1570	1383	2953	3387	2997	6384	2126	1432	3558	2008	1336	3344	4134	2768	6902
8	Terhathum	Province No. 1	Aathrai Gaunpalika	215	207	422	206	160	366	421	367	788	280	220	500	278	158	436	558	378	936
8	Terhathum	Province No. 1	Chhathar Gaunpalika	140	158	298	147	133	280	287	291	578	204	160	364	200	124	324	404	284	688
8	Terhathum	Province No. 1	Laligurans Nagarpalika	208	217	425	188	181	369	396	398	794	170	88	258	266	168	434	436	256	692
8	Terhathum	Province No. 1	Menchhayayem Rural Municipality	84	85	169	90	76	166	174	161	335	88	50	138	98	56	154	186	106	292
8	Terhathum	Province No. 1	Myanglung Nagarpalika	217	207	424	183	229	412	400	436	836	286	164	450	212	134	346	498	298	796
8	Terhathum	Province No. 1	Phedap Gaunpalika	158	146	304	177	163	340	335	309	644	248	204	452	206	152	358	454	356	810
8 Total	Terhathum	Province No. 1		1022	1020	2042	991	942	1933	2013	1962	3975	1276	886	2162	1260	792	2052	2536	1678	4214
9	Sankhuwasabha	Province No. 1	Bhotkhola Gaunpalika	64	36	100	33	35	68	97	71	168	54	46	100	0	0	0	54	46	100
9	Sankhuwasabha	Province No. 1	Chainpur Nagarpalika	303	297	600	253	215	468	556	512	1068	100	58	158	128	110	238	228	168	396
9	Sankhuwasabha	Province No. 1	Chichila Gaunpalika	58	73	131	50	49	99	108	122	230	0	0	0	0	0	0	0	0	0
9	Sankhuwasabha	Province No. 1	Dharmadevi Nagarpalika	216	189	405	164	168	332	380	357	737	208	128	336	138	78	216	346	206	552
9	Sankhuwasabha	Province No. 1	Khandbari Nagarpalika	482	486	968	384	393	777	866	879	1745	874	632	1506	534	398	932	1408	1030	2438
9	Sankhuwasabha	Province No. 1	Madi Nagarpalika	179	121	300	125	105	230	304	226	530	146	76	222	68	64	132	214	140	354
9	Sankhuwasabha	Province No. 1	Makalu Gaunpalika	103	86	189	72	72	144	175	158	333	12	12	24	26	14	40	38	26	64
9	Sankhuwasabha	Province No. 1	Panchakhapan Nagarpalika	172	157	329	146	129	275	318	286	604	94	60	154	34	16	50	128	76	204
9	Sankhuwasabha	Province No. 1	Sabhapokhari Gaunpalika	129	112	241	127	82	209	256	194	450	66	36	102	46	14	60	112	50	162
9	Sankhuwasabha	Province No. 1	Silichong Gaunpalika	140	136	276	128	91	219	268	227	495	64	66	130	0	0	0	64	66	130
9 Total	Sankhuwasabha	Province No. 1		1846	1693	3539	1482	1339	2821	3328	3032	6360	1618	1114	2732	974	694	1668	2592	1808	4400
10	Bhojpur	Province No. 1	Aamchowk Gaunpalika	189	194	383	151	153	304	340	347	687	128	152	280	138	54	192	266	206	472
10	Bhojpur	Province No. 1	Arun Gaunpalika	164	153	317	141	118	259	305	271	576	38	38	76	170	66	236	208	104	312
10	Bhojpur	Province No. 1	Bhojpur Nagarpalika	251	285	536	249	214	463	500	499	999	198	168	366	296	254	550	494	422	916
10	Bhojpur	Province No. 1	Hatuwagadhi Gaunpalika	199	171	370	226	192	418	425	363	788	214	152	366	0	0	0	214	152	366
10	Bhojpur	Province No. 1	Pauwadungma Gaunpalika	139	121	260	123	106	229	262	227	489	128	60	188	32	18	50	160	78	238
10	Bhojpur	Province No. 1	Ramprasad Rai Gaunpalika	204	180	384	166	145	311	370	325	695	90	82	172	0	0	0	90	82	172
10	Bhojpur	Province No. 1	Salpaslichho Gaunpalika	161	124	285	127	152	279	288	276	564	30	20	50	16	8	24	46	28	74
10	Bhojpur	Province No. 1	Shadananda Nagarpalika	325	293	618	219	237	456	544	530	1074	30	12	42	180	168	348	210	180	390
10	Bhojpur	Province No. 1	Tyamkemaityung Gaunpalika	185	152	337	145	138	283	330	290	620	62	50	112	22	20	42	84	70	154
10 Total	Bhojpur	Province No. 1		1817	1673	3490	1547	1455	3002	3364	3128	6492	918	734	1652	854	588	1442	1772	1322	3094
11	Solukhumbu	Province No. 1	Dudhkaushika Gaunpalika	104	72	176	94	95	189	198	167	365	32	30	62	56	72	128	88	102	190
11	Solukhumbu	Province No. 1	Dudhkoshi Gaunpalika	250	190	440	186	152	338	436	342	778	32	26	58	74	86	160	106	112	218
11	Solukhumbu	Province No. 1	Khumbupasanglahm Gaunpalaika	101	72	173	61	62	123	162	134	296	23	19	42	84	58	142	107	77	184
11	Solukhumbu	Province No. 1	Likhupike Gaunpalika	68	45	113	54	42	96	122	87	209	11	9	20	42	30	72	53	39	92
11	Solukhumbu	Province No. 1	Mahakulung Gaunpalika	137	125	262	73	76	149	210	201	411	54	32	86	0	0	0	54	32	86
11	Solukhumbu	Province No. 1	Nechasalyan Gaunpalika	162	138	300	131	134	265	293	272	565	20	28	48	192	204	396	212	232	444
11	Solukhumbu	Province No. 1	Solududhakunda Nagarpalika	334	269	603	254	216	470	588	485	1073	170	110	280	36	36	72	206	146	352
11	Solukhumbu	Province No. 1	Sotang Gaunpalika	130	126	256	99	99	198	229	225	454	28	18	46	6	6	12	34	24	58
11 Total	Solukhumbu	Province No. 1		1286	1037	2323	952	876	1828	2238	1913	4151	370	272	642	490	492	982	860	764	1624
12	Okhaladhunga	Province No. 1	Champadevi Gaunpalika	239	219	458	207	181	388	446	400	846	23	19	42	146	64	210	169	83	252
12	Okhaladhunga	Province No. 1	Chisankhugadhi Gaunpalika	131	128	259	126	116	242	257	244	501	66	52	118	52	12	64	118	64	182
12	Okhaladhunga	Province No. 1	Khijidemba Gaunpalika	173	172	345	164	150	314	337	322	659	24	26	50	160	170	330	184	196	380
12	Okhaladhunga	Province No. 1	Likhu Gaunpalika	104	106	210	140	114	254	244	220	464	220	172	392	332	264	596	552	436	988
12	Okhaladhunga	Province No. 1	Manebhanjyang Gaunpalika	272	213	485	255	221	476	527	434	961	82	80	162	52	30	82	134	110	244
12	Okhaladhunga	Province No. 1	Molung Gaunpalika	166	143	309	130	118	248	296	261	557	42	38	80	0	0	0	42	38	80
12	Okhaladhunga	Province No. 1	Siddhicharan Nagarpalika	309	280	589	300	248	548	609	528	1137	76	40	116	254	192	446	330	232	562
12	Okhaladhunga	Province No. 1	Sunkoshi Gaunpalika	212	186	398	181	197	378	393	383	776	98	80	178	104	70	174	202	150	352
12 Total	Okhaladhunga	Province No. 1		1606	1447	3053	1503	1345	2848	3109	2792	5901	631	507	1138	1100	802	1902	1731	1309	3040
13	Khotang	Province No. 1	Ainselukhark Gaunpalika	161	170	331	135	141	276	296	311	607	34	28	62	72	30	102	106	58	164
13	Khotang	Province No. 1	Barahapokhari Gaunpalika	152	137	289	175														

Total number of enrollment at secondary and higher secondary levels by district, Flash I, 2018-019

Dist_Code	Dist_Name	Province	Local Level	Grade 9			Grade 10			Grade 9-10			Grade 11			Grade 12			Grade 11-12		
				Girls	Boys	Total	Girls	Boys	Total	Girls	Boys	Total	Girls	Boys	Total	Girls	Boys	Total	Girls	Boys	Total
15	Saptari	Province No. 2	Hanumannagar Kankalani Nagarpalika	329	315	644	226	247	473	555	562	1117	130	42	172	40	14	54	170	56	226
15	Saptari	Province No. 2	Kanchanroop Nagarpalika	396	440	836	342	345	687	738	785	1523	574	418	992	170	94	264	744	512	1256
15	Saptari	Province No. 2	Khadak Nagarpalika	443	475	918	382	375	757	825	850	1675	10	10	20	376	128	504	386	138	524
15	Saptari	Province No. 2	Mahadeva Gaunpalika	99	91	190	91	83	174	190	174	364	6	6	12	188	64	252	194	70	264
15	Saptari	Province No. 2	Rajbiraj Nagarpalika	421	592	1013	388	539	927	809	1131	1940	122	224	346	35	130	165	157	354	511
15	Saptari	Province No. 2	Rupani Gaunpalika	180	184	364	163	121	284	343	305	648	208	198	406	132	152	284	340	350	690
15	Saptari	Province No. 2	Saptakoshi Nagarpalika	189	189	378	184	192	376	373	381	754	316	272	588	0	0	0	316	272	588
15	Saptari	Province No. 2	Shambhunath Nagarpalika	292	309	601	284	259	543	576	568	1144	168	48	216	0	0	0	168	48	216
15	Saptari	Province No. 2	Surunga Nagarpalika	408	399	807	407	325	732	815	724	1539	256	178	434	164	84	248	420	262	682
15	Saptari	Province No. 2	Tilatha Koiladi Gaunpalika	329	284	613	344	333	677	673	617	1290	124	132	256	124	132	256	248	264	512
15	Saptari	Province No. 2	Tirahut Gaunpalika	152	164	316	73	68	141	225	232	457	62	64	126	50	60	110	112	124	236
15	Saptari	Province No. 2	Walan Bihul Gaunpalika	129	99	228	108	87	195	237	186	423	62	64	126	50	60	110	112	124	236
15 Total	Saptari	Province No. 2		5193	5296	10489	4405	4375	8780	9598	9671	19269	2210	1828	4038	1847	1210	3057	4057	3038	7095
16	Siraha	Province No. 2	Amama Rural Municipality	234	235	469	142	143	285	376	378	754	68	56	124	58	64	122	126	120	246
16	Siraha	Province No. 2	Aurahi Rural Municipality	109	121	230	79	61	140	188	182	370	58	46	104	0	0	0	58	46	104
16	Siraha	Province No. 2	Bariyarpatti Rural Municipality	235	190	425	238	173	411	473	363	836	216	184	400	274	186	460	490	370	860
16	Siraha	Province No. 2	Bhagawanpur Rural Municipality	214	161	375	210	139	349	424	300	724	80	70	150	74	56	130	154	126	280
16	Siraha	Province No. 2	Bishnupur Rural Municipality	180	160	340	105	110	215	285	270	555	42	42	84	60	64	124	102	106	208
16	Siraha	Province No. 2	Dhangadhimai Municipality	530	633	1163	446	508	954	976	1141	2117	80	80	160	98	56	154	178	136	314
16	Siraha	Province No. 2	Golbazar Municipality	477	623	1100	435	582	1017	912	1205	2117	360	292	652	162	186	348	522	478	1000
16	Siraha	Province No. 2	Kalyanpur Municipality	283	303	586	253	276	529	536	579	1115	68	44	112	62	24	86	130	68	198
16	Siraha	Province No. 2	Karjanha Municipality	266	269	535	237	261	498	503	530	1033	196	164	360	214	188	402	410	352	762
16	Siraha	Province No. 2	Lahan Municipality	882	1204	2086	831	1158	1989	1713	2362	4075	194	96	290	268	154	422	462	250	712
16	Siraha	Province No. 2	Laxmipur Patari Rural Municipality	300	268	568	237	279	516	537	547	1084	140	112	252	148	84	232	288	196	484
16	Siraha	Province No. 2	Mirchaiya Municipality	404	708	1112	433	595	1028	837	1303	2140	242	338	580	458	480	938	700	818	1518
16	Siraha	Province No. 2	Naraha Rural Municipality	171	255	426	135	252	387	306	507	813	40	56	96	76	80	156	116	136	252
16	Siraha	Province No. 2	Navarajpur Rural Municipality	130	162	292	126	108	234	256	270	526	11	9	20	88	80	168	99	89	188
16	Siraha	Province No. 2	Sakhuwanankarkatti Rural Municipality	170	102	272	168	104	272	338	206	544	16	14	30	24	8	32	40	22	62
16	Siraha	Province No. 2	Siraha Municipality	713	886	1599	518	615	1133	1231	1501	2732	590	504	1094	378	444	822	968	948	1916
16	Siraha	Province No. 2	Sukhipur Municipality	405	421	826	470	454	924	875	875	1750	240	166	406	226	180	406	466	346	812
16 Total	Siraha	Province No. 2		5703	6701	12404	5063	5818	10881	10766	12519	23285	2641	2273	4914	2668	2334	5002	5309	4607	9916
17	Dhanusha	Province No. 2	Aurahi Gaunpalika	259	300	559	230	249	479	489	549	1038	10	4	14	98	64	162	108	68	176
17	Dhanusha	Province No. 2	Bateswor Gaunpalika	131	151	282	137	125	262	268	276	544	0	0	0	0	0	0	0	0	0
17	Dhanusha	Province No. 2	Bidehi Nagarpalika	256	318	574	256	278	534	512	596	1108	104	128	232	124	118	242	228	246	474
17	Dhanusha	Province No. 2	Chhreshwornath Nagarpalika	317	260	577	277	275	552	594	535	1129	128	152	280	2	2	4	130	154	284
17	Dhanusha	Province No. 2	Dhanauji Gaunpalika	156	180	336	158	157	315	314	337	651	42	26	68	0	0	0	42	26	68
17	Dhanusha	Province No. 2	Dhanusadhama Nagarpalika	440	431	871	459	533	992	899	964	1863	278	370	648	276	170	446	554	540	1094
17	Dhanusha	Province No. 2	Ganeshman Charnath Nagarpalika	311	298	609	269	239	508	580	537	1117	94	84	178	106	82	188	200	166	366
17	Dhanusha	Province No. 2	Hansapur Nagarpalika	286	268	554	237	232	469	523	500	1023	76	74	150	110	74	184	186	148	334
17	Dhanusha	Province No. 2	Janaknandini Gaunpalika	234	239	473	170	222	392	404	461	865	11	9	20	58	56	114	69	65	134
17	Dhanusha	Province No. 2	Janakpur Upamahanagarpalika	1385	1950	3335	1296	1667	2963	2681	3617	6298	540	638	1178	616	648	1264	1156	1286	2442
17	Dhanusha	Province No. 2	Kamala Nagarpalika	194	182	376	241	206	447	435	388	823	140	118	258	58	60	118	198	178	376
17	Dhanusha	Province No. 2	Laxmiya Gaunpalika	228	260	488	225	195	420	453	455	908	11	9	20	106	80	186	117	89	206
17	Dhanusha	Province No. 2	Mithila Bihari Gaunpalika	452	476	928	246	321	567	698	797	1495	34	20	54	78	190	268	112	210	322
17	Dhanusha	Province No. 2	Mithila Nagarpalika	379	391	770	393	412	805	772	803	1575	442	270	712	152	98	250	594	368	962
17	Dhanusha	Province No. 2	Mukhiyapatti Musaharniya Gaunpalika	82	93	175	57	100	157	139	193	332	68	56	124	28	42	70	96	98	194
17	Dhanusha	Province No. 2	Nagarain Nagarpalika	214	232	446	225	209	434	439	441	880	208	236	444	28	16	44	236	252	488
17	Dhanusha	Province No. 2	Sabaila Nagarpalika	397	382	779	336	304	640	733	686	1419	66	58	124	88	70	158	154	128	282
17	Dhanusha	Province No. 2	Sahidnagar Nagarpalika	215	165	380	163	211	374	378	376	754	130	96	226	0	0	0	130	96	226
17 Total	Dhanusha	Province No. 2		5936	6576	12512	5375	5935	11310	11311	12511	23822	2382	2348	4730	1928	1770	3698	4310	4118	8428
18	Mahottari	Province No. 2	Aurahi Nagarpalika	230	236	466	218	225	443	448	461	909	23	19	42	80	66	146	103	85	188
18	Mahottari	Province No. 2	Balwa Nagarpalika	299	352	651	301	280	581	600	632	1232	216	224	440	228	182	410	444	406	850
18	Mahottari	Province No. 2	Bardibas Nagarpalika	735	767	1502	725	725	1450	1460	1492	2952	700	712	1412	1046	868	1914	1746	1580	3326
18	Mahottari	Province No. 2	Bhangaha Nagarpalika	348	360	708	305	281	586	653	641	1294	76	54	130	238	76	314	314	130	444
18	Mahottari	Province No. 2	Ekdanra Gaunpalika	200	263	463	167	227	394	367	490	857	106	162	268	104	64	168	210	226	436
18	Mahottari	Province No. 2	Gaushala Nagarpalika	542	658	1200	434	511	945	976	1169	2145	14	18	32	204	120	324	218	138	356
18	Mahottari	Province No. 2	Jaleswor Nagarpalika	633	735	1368	495	586	1081												

Total number of enrollment at secondary and higher secondary levels by district, Flash I, 2018-019

Dist_Code	Dist_Name	Province	Local Level	Grade 9			Grade 10			Grade 9-10			Grade 11			Grade 12			Grade 11-12		
				Girls	Boys	Total	Girls	Boys	Total	Girls	Boys	Total	Girls	Boys	Total	Girls	Boys	Total	Girls	Boys	Total
20	Sindhuli	Province No. 3	Dudhuli Nagarpalika	735	675	1410	671	590	1261	1406	1265	2671	508	468	976	560	376	936	1068	844	1912
20	Sindhuli	Province No. 3	Ghanglekh Gaunpalika	120	97	217	119	98	217	239	195	434	104	58	162	112	60	172	216	118	334
20	Sindhuli	Province No. 3	Golanjor Gaunpalika	255	196	451	249	173	422	504	369	873	266	224	490	166	162	328	432	386	818
20	Sindhuli	Province No. 3	Hariharpurgadhi Gaunpalika	252	184	436	196	184	380	448	368	816	84	56	140	68	56	124	152	112	264
20	Sindhuli	Province No. 3	Kamalimai Nagarpalika	839	785	1624	807	762	1569	1646	1547	3193	1260	966	2226	1138	714	1852	2398	1680	4078
20	Sindhuli	Province No. 3	Marin Gaunpalika	281	207	488	198	190	388	479	397	876	114	100	214	264	182	446	378	282	660
20	Sindhuli	Province No. 3	Phikkal Gaunpalika	272	219	491	235	174	409	507	393	900	92	76	168	86	60	146	178	136	314
20	Sindhuli	Province No. 3	Sunkoshi Gaunpalika	242	226	468	236	182	418	478	408	886	142	112	254	216	126	342	358	238	596
20	Sindhuli	Province No. 3	Tinpatan Gaunpalika	528	471	999	488	404	892	1016	875	1891	274	234	508	250	126	376	524	360	884
20 Total	Sindhuli	Province No. 3		3524	3060	6584	3199	2757	5956	6723	5817	12540	2844	2294	5138	2860	1862	4722	5704	4156	9860
21	Ramechhap	Province No. 3	Doramba Gaunpalika	262	213	475	261	189	450	523	402	925	202	134	336	220	144	364	422	278	700
21	Ramechhap	Province No. 3	Gokulganga Gaunpalika	164	139	303	175	150	325	339	289	628	232	102	334	278	212	490	510	314	824
21	Ramechhap	Province No. 3	Khadadevi Gaunpalika	263	214	477	239	198	437	502	412	914	178	102	280	226	66	292	404	168	572
21	Ramechhap	Province No. 3	Likhu Gaunpalika	327	287	614	248	192	440	575	479	1054	112	66	178	230	144	374	342	210	552
21	Ramechhap	Province No. 3	Manthali Nagarpalika	482	421	903	437	386	823	919	807	1726	620	304	924	636	408	1044	1256	712	1968
21	Ramechhap	Province No. 3	Ramechhap Nagarpalika	343	295	638	305	312	617	648	607	1255	280	254	534	416	270	686	696	524	1220
21	Ramechhap	Province No. 3	Sunapati Gaunpalika	193	171	364	208	143	351	401	314	715	44	22	66	52	34	86	96	56	152
21	Ramechhap	Province No. 3	Umakunda Gaunpalika	179	159	338	140	124	264	319	283	602	74	62	136	182	140	322	256	202	458
21 Total	Ramechhap	Province No. 3		2213	1899	4112	2013	1694	3707	4226	3593	7819	1742	1046	2788	2240	1418	3658	3982	2464	6446
22	Dolakha	Province No. 3	Baiteshwor Gaunpalika	245	215	460	213	189	402	458	404	862	288	138	426	248	132	380	536	270	806
22	Dolakha	Province No. 3	Bhimeshwor Nagarpalika	413	379	792	391	342	733	804	721	1525	100	60	160	134	120	254	234	180	414
22	Dolakha	Province No. 3	Bigu Gaunpalika	168	155	323	146	101	247	314	256	570	70	34	104	32	36	68	102	70	172
22	Dolakha	Province No. 3	Gaurishankar Gaunpalika	142	136	278	111	81	192	253	217	470	42	34	76	64	34	98	106	68	174
22	Dolakha	Province No. 3	Jiri Nagarpalika	193	156	349	164	133	297	357	289	646	23	19	42	146	82	228	169	101	270
22	Dolakha	Province No. 3	Kalinchok Gaunpalika	320	244	564	232	186	418	552	430	982	94	70	164	78	38	116	172	108	280
22	Dolakha	Province No. 3	Melung Gaunpalika	198	157	355	199	194	393	397	351	748	128	90	218	140	44	184	268	134	402
22	Dolakha	Province No. 3	Sailung Gaunpalika	179	171	350	216	127	343	395	298	693	112	56	168	56	6	62	168	62	230
22	Dolakha	Province No. 3	Tamakoshi Gaunpalika	232	211	443	218	192	410	450	403	853	72	128	200	212	116	328	284	244	528
22 Total	Dolakha	Province No. 3		2090	1824	3914	1890	1545	3435	3980	3369	7349	929	629	1558	1110	608	1718	2039	1237	3276
23	Sindhupalchok	Province No. 3	Balefi Gaunpalika	200	187	387	172	158	330	372	345	717	280	186	466	342	214	556	622	400	1022
23	Sindhupalchok	Province No. 3	Barhabise Nagarpalika	274	275	549	263	244	507	537	519	1056	216	172	388	146	119	265	362	291	653
23	Sindhupalchok	Province No. 3	Bhotekoshi Gaunpalika	129	117	246	79	82	161	208	199	407	76	80	156	30	46	76	106	126	232
23	Sindhupalchok	Province No. 3	Chautara Sangachokgadhi Nagarpalika	529	415	944	477	387	864	1006	802	1808	494	414	908	316	303	619	810	717	1527
23	Sindhupalchok	Province No. 3	Helambu Gaunpalika	156	139	295	148	96	244	304	235	539	188	103	291	142	76	218	330	179	509
23	Sindhupalchok	Province No. 3	Indrawoti Gaunpalika	362	276	638	269	250	519	631	526	1157	282	242	524	222	178	400	504	420	924
23	Sindhupalchok	Province No. 3	Jugal Gaunpalika	188	165	353	145	161	306	333	326	659	56	27	83	22	25	47	78	52	130
23	Sindhupalchok	Province No. 3	Lisankhu Pakhar Gaunpalika	156	184	340	145	164	309	301	348	649	70	82	152	134	74	208	204	156	360
23	Sindhupalchok	Province No. 3	Melamchi Nagarpalika	473	406	879	428	346	774	901	752	1653	408	306	714	428	264	692	836	570	1406
23	Sindhupalchok	Province No. 3	Panchpokhari Thangpal Gaunpalika	149	135	284	173	125	298	322	260	582	44	68	112	48	62	110	92	130	222
23	Sindhupalchok	Province No. 3	Sunkoshi Gaunpalika	184	156	340	188	168	356	372	324	696	26	84	110	296	130	426	322	214	536
23	Sindhupalchok	Province No. 3	Tripurasundari Gaunpalika	160	127	287	118	90	208	278	217	495	160	98	258	70	87	157	230	185	415
23 Total	Sindhupalchok	Province No. 3		2960	2582	5542	2605	2271	4876	5565	4853	10418	2300	1862	4162	2196	1578	3774	4496	3440	7936
24	Kavrepalanchok	Province No. 3	Banepa Nagarpalika	687	773	1460	597	748	1345	1284	1521	2805	460	472	932	870	1240	2110	1330	1712	3042
24	Kavrepalanchok	Province No. 3	Bethanchowk Gaunpalika	183	150	333	163	154	317	346	304	650	28	64	92	122	102	224	150	166	316
24	Kavrepalanchok	Province No. 3	Bhumlu Gaunpalika	140	125	265	156	124	280	296	249	545	100	146	246	162	110	272	262	256	518
24	Kavrepalanchok	Province No. 3	Chaurideurali Gaunpalika	232	205	437	235	186	421	467	391	858	210	184	394	152	186	338	362	370	732
24	Kavrepalanchok	Province No. 3	Dhulikhel Nagarpalika	294	277	571	244	251	495	538	528	1066	54	86	140	74	77	151	128	163	291
24	Kavrepalanchok	Province No. 3	Khanikhola Gaunpalika	135	121	256	108	77	185	243	198	441	18	23	41	24	20	44	42	43	85
24	Kavrepalanchok	Province No. 3	Mahabharat Gaunpalika	229	179	408	171	171	342	400	350	750	34	49	83	56	78	134	90	127	217
24	Kavrepalanchok	Province No. 3	Mandandepur Nagarpalika	357	287	644	350	201	551	707	488	1195	106	134	240	218	148	366	324	282	606
24	Kavrepalanchok	Province No. 3	Namobuddha Nagarpalika	269	235	504	257	182	439	526	417	943	132	103	235	186	122	308	318	225	543
24	Kavrepalanchok	Province No. 3	Panauti Nagarpalika	501	549	1050	527	488	1015	1028	1037	2065	339	278	617	303	226	529	642	504	1146
24	Kavrepalanchok	Province No. 3	Panchkhal Nagarpalika	425	366	791	383	292	675	808	658	1466	226	222	448	270	196	466	496	418	914
24	Kavrepalanchok	Province No. 3	Roshi Gaunpalika	402	345	747	420	277	697	822	622	1444	56	86	142	160	112	272	216	198	414
24	Kavrepalanchok	Province No. 3	Temal Gaunpalika	235	188	423	221	164	385	456	352	808	264	142	406	201	120	321	465	262	727
24 Total	Kavrepalanchok	Province No. 3		4089	3800	7889 </															

Total number of enrollment at secondary and higher secondary levels by district, Flash I, 2018-019

Dist_Code	Dist_Name	Province	Local Level	Grade 9			Grade 10			Grade 9-10			Grade 11			Grade 12			Grade 11-12		
				Girls	Boys	Total	Girls	Boys	Total	Girls	Boys	Total	Girls	Boys	Total	Girls	Boys	Total	Girls	Boys	Total
28	Nuwakot	Province No. 3	Belkotgadhi Nagarpalika	465	407	872	403	305	708	868	712	1580	392	276	668	360	154	514	752	430	1182
28	Nuwakot	Province No. 3	Bidur Nagarpalika	656	625	1281	548	574	1122	1204	1199	2403	463	406	869	120	198	318	583	604	1187
28	Nuwakot	Province No. 3	Dupcheshwar Gaunpalika	189	141	330	128	150	278	317	291	608	89	52	141	84	68	152	173	120	293
28	Nuwakot	Province No. 3	Kakani Gaunpalika	272	240	512	217	166	383	489	406	895	170	96	266	160	98	258	330	194	524
28	Nuwakot	Province No. 3	Kispang Gaunpalika	146	151	297	148	98	246	294	249	543	98	82	180	70	36	106	168	118	286
28	Nuwakot	Province No. 3	Likhu Gaunpalika	184	175	359	129	128	257	313	303	616	107	106	213	112	56	168	219	162	381
28	Nuwakot	Province No. 3	Meghang Gaunpalika	152	140	292	158	112	270	310	252	562	96	48	144	136	86	222	232	134	366
28	Nuwakot	Province No. 3	Panchakanya Gaunpalika	142	136	278	155	119	274	297	255	552	30	36	66	66	44	110	96	80	176
28	Nuwakot	Province No. 3	Shivapuri Gaunpalika	214	144	358	194	113	307	408	257	665	132	118	250	76	107	183	208	225	433
28	Nuwakot	Province No. 3	Suryagadhi Gaunpalika	163	149	312	150	105	255	313	254	567	82	28	110	88	68	156	170	96	266
28	Nuwakot	Province No. 3	Tadi Gaunpalika	153	150	303	114	89	203	267	239	506	84	71	155	96	73	169	180	144	324
28	Nuwakot	Province No. 3	Tarkeshwar Gaunpalika	169	116	285	118	118	236	287	234	521	40	66	106	21	48	69	61	114	175
28 Total	Nuwakot	Province No. 3		2905	2574	5479	2462	2077	4539	5367	4651	10018	1783	1385	3168	1389	1036	2425	3172	2421	5593
29	Rasuwa	Province No. 3	Gosaikunda Gaunpalika	105	79	184	77	50	127	182	129	311	92	110	202	118	88	206	210	198	408
29	Rasuwa	Province No. 3	Kalika Gaunpalika	112	113	225	124	116	240	236	229	465	168	196	364	178	128	306	346	324	670
29	Rasuwa	Province No. 3	Naukunda Gaunpalika	118	102	220	102	70	172	220	172	392	44	46	90	50	40	90	94	86	180
29	Rasuwa	Province No. 3	Parbatikunda Gaunpalika	37	23	60	30	16	46	67	39	106	44	46	90	50	40	90	94	86	180
29	Rasuwa	Province No. 3	Uttargaya Gaunpalika	58	64	122	117	61	178	175	125	300	81	80	161	6	42	48	87	122	209
29 Total	Rasuwa	Province No. 3		430	381	811	450	313	763	880	694	1574	429	478	907	402	338	740	831	816	1647
30	Dhading	Province No. 3	Benighat Rorang Gaunpalika	333	257	590	241	195	436	574	452	1026	164	104	268	182	124	306	346	228	574
30	Dhading	Province No. 3	Dhunibesi Nagarpalika	257	229	486	235	198	433	492	427	919	100	60	160	126	54	180	226	114	340
30	Dhading	Province No. 3	Gajuri Gaunpalika	224	163	387	205	128	333	429	291	720	70	54	124	82	36	118	152	90	242
30	Dhading	Province No. 3	Galchi Gaunpalika	250	208	458	204	163	367	454	371	825	126	110	236	35	80	115	161	190	351
30	Dhading	Province No. 3	Gangjamuna Gaunpalika	242	234	476	195	179	374	437	413	850	116	106	222	224	126	350	340	232	572
30	Dhading	Province No. 3	Jwalamukhi Gaunpalika	243	230	473	261	214	475	504	444	948	106	100	206	310	126	436	416	226	642
30	Dhading	Province No. 3	Khaniyabash Gaunpalika	135	98	233	132	103	235	267	201	468	42	40	82	124	50	174	166	90	256
30	Dhading	Province No. 3	Netrawati Gaunpalika	121	99	220	117	101	218	238	200	438	64	60	124	186	76	262	250	136	386
30	Dhading	Province No. 3	Nilkantha Nagarpalika	829	687	1516	741	569	1310	1570	1256	2826	158	96	254	710	490	1200	868	586	1454
30	Dhading	Province No. 3	Rubi Valley Gaunpalika	69	68	137	51	65	116	120	133	253	5	10	15	10	21	31	15	31	46
30	Dhading	Province No. 3	Siddhalek Gaunpalika	285	231	516	292	271	563	577	502	1079	142	108	250	158	150	308	300	258	558
30	Dhading	Province No. 3	Thakre Gaunpalika	425	301	726	382	279	661	807	580	1387	74	76	150	72	66	138	146	142	288
30	Dhading	Province No. 3	Tripurasundari Gaunpalika	234	198	432	208	211	419	442	409	851	92	76	168	122	101	223	214	177	391
30 Total	Dhading	Province No. 3		3647	3003	6650	3264	2676	5940	6911	5679	12590	1259	1000	2259	2341	1500	3841	3600	2500	6100
31	Makwanpur	Province No. 3	Bagmati Gaunpalika	190	195	385	197	162	359	387	357	744	14	111	125	66	97	163	80	208	288
31	Makwanpur	Province No. 3	Bakaiya Gaunpalika	345	257	602	242	185	427	587	442	1029	178	130	308	122	96	218	300	226	526
31	Makwanpur	Province No. 3	Bhimphedi Gaunpalika	208	146	354	166	103	269	374	249	623	60	44	104	40	32	72	100	76	176
31	Makwanpur	Province No. 3	Hetauda Upamahanagarpalika	1773	1963	3736	1496	1457	2953	3269	3420	6689	994	1180	2174	1013	1020	2033	2007	2200	4207
31	Makwanpur	Province No. 3	Indrasarowar Gaunpalika	97	81	178	91	48	139	188	129	317	68	60	128	70	52	122	138	112	250
31	Makwanpur	Province No. 3	Kailash Gaunpalika	182	124	306	111	87	198	293	211	504	52	34	86	46	44	90	98	78	176
31	Makwanpur	Province No. 3	Makawanpurgadhi Gaunpalika	231	163	394	168	99	267	399	262	661	168	134	302	42	63	105	210	197	407
31	Makwanpur	Province No. 3	Manahari Gaunpalika	505	392	897	254	203	457	759	595	1354	26	34	60	36	54	90	62	88	150
31	Makwanpur	Province No. 3	Raksirang Gaunpalika	123	102	225	93	49	142	216	151	367	14	17	31	18	27	45	32	44	76
31	Makwanpur	Province No. 3	Thaha Nagarpalika	428	321	749	322	206	528	750	527	1277	122	91	213	104	110	214	226	201	427
31 Total	Makwanpur	Province No. 3		4082	3744	7826	3140	2599	5739	7222	6343	13565	1696	1835	3531	1557	1595	3152	3253	3430	6683
32	Rautahat	Province No. 2	Baudhimai Nagarpalika	169	188	357	137	188	325	306	376	682	0	0	0	0	0	0	0	0	0
32	Rautahat	Province No. 2	Birndaban Nagarpalika	257	335	592	235	282	517	492	617	1109	52	72	124	48	54	102	100	126	226
32	Rautahat	Province No. 2	Chandrapur Nagarpalika	535	612	1147	477	585	1062	1012	1197	2209	208	288	496	192	216	408	400	504	904
32	Rautahat	Province No. 2	Debahi Gonahi Nagarpalika	208	219	427	147	182	329	355	401	756	104	144	248	96	108	204	200	252	452
32	Rautahat	Province No. 2	Durga Bhagwati Gaunpalika	24	26	50	31	16	47	55	42	97	52	72	124	48	54	102	100	126	226
32	Rautahat	Province No. 2	Gadhimai Nagarpalika	64	85	149	89	107	196	153	192	345	104	144	248	96	108	204	200	252	452
32	Rautahat	Province No. 2	Garuda Nagarpalika	425	613	1038	348	528	876	773	1141	1914	274	402	676	56	64	120	330	466	796
32	Rautahat	Province No. 2	Gaur Nagarpalika	185	431	616	269	606	875	454	1037	1491	362	722	1084	0	2	2	362	724	1086
32	Rautahat	Province No. 2	Gujara Nagarpalika	280	297	577	263	251	514	543	548	1091	4	56	60	112	85	197	116	141	257
32	Rautahat	Province No. 2	Ishanath Nagarpalika	182	159	341	144	114	258	326	273	599	2	19	21	38	28	66	40	47	87
32	Rautahat	Province No. 2	Katahariya Nagarpalika	347	427	774	278	363	641	625	790	1415	0	0	0	0	0	0	0	0	0
32	Rautahat	Province No. 2	Madav Narayan Nagarpalika	196	292	488	182	230	412	378	522	900	14	11	25	0	0	0	14	11	25
32	Rautahat	Province No. 2	Maulapur Nagarpalika	179	240	419	176	216</													

Total number of enrollment at secondary and higher secondary levels by district, Flash I, 2018-019

Dist_Code	Dist_Name	Province	Local Level	Grade 9			Grade 10			Grade 9-10			Grade 11			Grade 12			Grade 11-12		
				Girls	Boys	Total	Girls	Boys	Total	Girls	Boys	Total	Girls	Boys	Total	Girls	Boys	Total	Girls	Boys	Total
34	Parsa	Province No. 2	Chhipaharmai Gaunpalika	107	129	236	89	98	187	196	227	423	22	25	47	30	25	55	52	50	102
34	Parsa	Province No. 2	Dhobini Gaunpalika	114	127	241	83	89	172	197	216	413	0	0	0	0	0	0	0	0	0
34	Parsa	Province No. 2	Jaganathpur Gaunpalika	106	58	164	53	35	88	159	93	252	0	0	0	0	0	0	0	0	0
34	Parsa	Province No. 2	Jira Bhawani Gaunpalika	105	127	232	116	68	184	221	195	416	0	0	0	0	0	0	0	0	0
34	Parsa	Province No. 2	Kalikamai Gaunpalika	152	109	261	150	101	251	302	210	512	0	0	0	0	0	0	0	0	0
34	Parsa	Province No. 2	Pakahamainpur Gaunpalika	103	122	225	54	35	89	157	157	314	11	9	20	148	182	330	159	191	350
34	Parsa	Province No. 2	Parsagadi Nagarpalika	198	204	402	182	167	349	380	371	751	26	18	44	162	92	254	188	110	298
34	Parsa	Province No. 2	Paterwasugauli Gaunpalika	167	138	305	121	134	255	288	272	560	0	0	0	0	0	0	0	0	0
34	Parsa	Province No. 2	Pokhariya Nagarpalika	145	260	405	133	212	345	278	472	750	0	0	0	0	0	0	0	0	0
34	Parsa	Province No. 2	Sakhuwa Prasauni Gaunpalika	176	145	321	204	209	413	380	354	734	33	40	73	92	84	176	125	124	249
34	Parsa	Province No. 2	Thori Gaunpalika	198	224	422	165	162	327	363	386	749	94	18	112	156	80	236	250	98	348
34 Total	Parsa	Province No. 2		3636	4515	8151	3093	3625	6718	6729	8140	14869	584	521	1105	1082	885	1967	1666	1406	3072
35	Chitawan	Province No. 3	Bhratpur Mahanagarpalika	3650	3750	7400	3096	3252	6348	6746	7002	13748	2381	3002	5383	3138	2546	5684	5519	5548	11067
35	Chitawan	Province No. 3	Ichchhyakamana Gaunpalika	260	256	516	192	129	321	452	385	837	175	188	363	116	112	228	291	300	591
35	Chitawan	Province No. 3	Kalika Nagarpalika	519	437	956	346	303	649	865	740	1605	144	122	266	214	122	336	358	244	602
35	Chitawan	Province No. 3	Khairahani Nagarpalika	608	686	1294	528	642	1170	1136	1328	2464	248	272	520	380	384	764	628	656	1284
35	Chitawan	Province No. 3	Madi Nagarpalika	391	366	757	255	244	499	646	610	1256	156	144	300	122	114	236	278	258	536
35	Chitawan	Province No. 3	Rapti Nagarpalika	681	623	1304	502	423	925	1183	1046	2229	272	300	572	286	170	456	558	470	1028
35	Chitawan	Province No. 3	Ratnagar Nagarpalika	897	949	1846	790	823	1613	1687	1772	3459	152	138	290	564	522	1086	716	660	1376
35 Total	Chitawan	Province No. 3		7006	7067	14073	5709	5816	11525	12715	12883	25598	3528	4166	7694	4820	3970	8790	8348	8136	16484
36	Gorkha	Gandaki Province	Aarughat Gaunpalika	278	248	526	214	172	386	492	420	912	54	87	141	272	182	454	326	269	595
36	Gorkha	Gandaki Province	Ajirkot Gaunpalika	173	159	332	132	130	262	305	289	594	34	48	82	138	122	260	172	170	342
36	Gorkha	Gandaki Province	Bhimsen Gaunpalika	344	270	614	233	194	427	577	464	1041	80	168	248	222	194	416	302	362	664
36	Gorkha	Gandaki Province	Chum Nubri Gaunpalika	37	32	69	16	28	44	53	60	113	0	0	0	0	0	0	0	0	0
36	Gorkha	Gandaki Province	Dharche Gaunpalika	114	77	191	103	73	176	217	150	367	0	0	0	0	0	0	0	0	0
36	Gorkha	Gandaki Province	Gandaki Gaunpalika	294	224	518	206	192	398	500	416	916	96	115	211	238	165	403	334	280	614
36	Gorkha	Gandaki Province	Gorkha Nagarpalika	562	577	1139	526	489	1015	1088	1066	2154	884	770	1654	916	708	1624	1800	1478	3278
36	Gorkha	Gandaki Province	Palungtar Nagarpalika	491	419	910	348	318	666	839	737	1576	212	221	433	282	278	560	494	499	993
36	Gorkha	Gandaki Province	Sahid Laxhan Gaunpalika	263	261	524	228	166	394	491	427	918	250	134	384	224	130	354	474	264	738
36	Gorkha	Gandaki Province	Siranchok Gaunpalika	253	252	505	222	209	431	475	461	936	56	132	188	240	196	436	296	328	624
36	Gorkha	Gandaki Province	Sulikot Gaunpalika	317	231	548	240	160	400	557	391	948	184	116	300	202	102	304	386	218	604
36 Total	Gorkha	Gandaki Province		3126	2750	5876	2468	2131	4599	5594	4881	10475	1850	1791	3641	2734	2077	4811	4584	3868	8452
37	Lamjung	Gandaki Province	Besishahar Nagarpalika	487	446	933	439	416	855	926	862	1788	344	304	648	471	348	819	815	652	1467
37	Lamjung	Gandaki Province	Dordi Gaunpalika	198	163	361	127	114	241	325	277	602	54	86	140	34	18	52	88	104	192
37	Lamjung	Gandaki Province	Dudhpokhari Gaunpalika	78	67	145	67	63	130	145	130	275	16	29	45	0	0	0	16	29	45
37	Lamjung	Gandaki Province	Kwholasothar Rural Municipality	93	97	190	70	69	139	163	166	329	20	22	42	0	0	0	20	22	42
37	Lamjung	Gandaki Province	MadhyaNepal Nagarpalika	266	278	544	234	229	463	500	507	1007	262	270	532	286	290	576	548	560	1108
37	Lamjung	Gandaki Province	Marsyangdi Gaunpalika	170	187	357	146	107	253	316	294	610	62	68	130	48	41	89	110	109	219
37	Lamjung	Gandaki Province	Rainas Nagarpalika	235	229	464	174	172	346	409	401	810	90	102	192	124	122	246	214	224	438
37	Lamjung	Gandaki Province	Sundarbazar Nagarpalika	374	411	785	334	376	710	708	787	1495	262	236	498	136	181	317	398	417	815
37 Total	Lamjung	Gandaki Province		1901	1878	3779	1591	1546	3137	3492	3424	6916	1110	1117	2227	1099	1000	2099	2209	2117	4326
38	Tanahu	Gandaki Province	Abukhaireni Gaunpalika	284	269	553	305	247	552	589	516	1105	143	126	269	122	116	238	265	242	507
38	Tanahu	Gandaki Province	Bandipur Gaunpalika	240	231	471	171	168	339	411	399	810	120	126	246	120	116	236	240	242	482
38	Tanahu	Gandaki Province	Bhanu Nagarpalika	447	502	949	415	415	830	862	917	1779	314	248	562	260	302	562	574	550	1124
38	Tanahu	Gandaki Province	Bhimad Nagarpalika	360	345	705	353	296	649	713	641	1354	56	140	196	308	200	508	364	340	704
38	Tanahu	Gandaki Province	Byas Nagarpalika	936	955	1891	942	923	1865	1878	1878	3756	682	634	1316	674	568	1242	1356	1202	2558
38	Tanahu	Gandaki Province	Devghat Gaunpalika	131	194	325	76	139	215	207	333	540	46	110	156	44	93	137	90	203	293
38	Tanahu	Gandaki Province	Ghiring Gaunpalika	193	143	336	152	129	281	345	272	617	18	44	62	18	37	55	36	81	117
38	Tanahu	Gandaki Province	Myagde Gaunpalika	194	186	380	175	182	357	369	368	737	24	48	72	22	39	61	46	87	133
38	Tanahu	Gandaki Province	Rhishing Gaunpalika	249	191	440	159	154	313	408	345	753	28	59	87	92	76	168	120	135	255
38	Tanahu	Gandaki Province	Shuklagandaki Nagarpalika	717	770	1487	637	628	1265	1354	1398	2752	684	682	1366	924	746	1670	1608	1428	3036
38 Total	Tanahu	Gandaki Province		3751	3786	7537	3385	3281	6666	7136	7067	14203	2115	2217	4332	2584	2293	4877	4699	4510	9209
39	Syangja	Gandaki Province	Aandhikhola Gaunpalika	154	162	316	179	161	340	333	323	656	130	144	274	14	102	116	144	246	390
39	Syangja	Gandaki Province	Arjunchaupari Gaunpalika	153	177	330	153	146	299	306	323	629	194	188	382	182	170	352	376	358	734
39	Syangja	Gandaki Province	Bhirkot Nagarpalika	258	254	512	289	275	564	547	529	1076	46	101	147	36	97	133	82	198	280
39	Syangja	Gandaki Province	Biruwa Gaunpalika	152	179	331	156	128	284	308	307	615	114	126	240	24	88	112	138	214	352
39	Syangja	Gandaki Province	Chapakot Nagarpalika	304																	

Total number of enrollment at secondary and higher secondary levels by district, Flash I, 2018-019

Dist_Code	Dist_Name	Province	Local Level	Grade 9			Grade 10			Grade 9-10			Grade 11			Grade 12			Grade 11-12		
				Girls	Boys	Total	Girls	Boys	Total	Girls	Boys	Total	Girls	Boys	Total	Girls	Boys	Total	Girls	Boys	Total
43	Myagdi	Gandaki Province	Annapurna Gaunpalika	113	108	221	86	91	177	199	199	398	58	115	173	42	114	156	100	229	329
43	Myagdi	Gandaki Province	Beni Nagarpalika	515	516	1031	449	503	952	964	1019	1983	344	354	698	395	324	719	739	678	1417
43	Myagdi	Gandaki Province	Dhaulagiri Gaunpalika	177	142	319	143	109	252	320	251	571	34	22	56	0	0	0	34	22	56
43	Myagdi	Gandaki Province	Malika Gaunpalika	240	212	452	186	171	357	426	383	809	208	142	350	90	34	124	298	176	474
43	Myagdi	Gandaki Province	Mangala Gaunpalika	167	151	318	165	146	311	332	297	629	184	92	276	166	86	252	350	178	528
43	Myagdi	Gandaki Province	Raghuganga Gaunpalika	142	144	286	128	138	266	270	282	552	11	9	20	40	22	62	51	31	82
43 Total	Myagdi	Gandaki Province		1354	1273	2627	1157	1158	2315	2511	2431	4942	839	734	1573	733	580	1313	1572	1314	2886
44	Parbat	Gandaki Province	Bihadi Gaunpalika	161	146	307	149	169	318	310	315	625	196	152	348	134	100	234	330	252	582
44	Parbat	Gandaki Province	Jajjala Gaunpalika	175	186	361	154	167	321	329	353	682	186	144	330	96	81	177	282	225	507
44	Parbat	Gandaki Province	Kushma Nagarpalika	453	451	904	426	438	864	879	889	1768	286	224	510	476	398	874	762	622	1384
44	Parbat	Gandaki Province	Mahashila Gaunpalika	115	102	217	115	107	222	230	209	439	84	92	176	56	40	96	140	132	272
44	Parbat	Gandaki Province	Modi Gaunpalika	218	226	444	211	195	406	429	421	850	14	74	88	30	30	60	44	104	148
44	Parbat	Gandaki Province	Painyu Gaunpalika	149	182	331	190	164	354	339	346	685	4	50	54	60	67	127	64	117	181
44	Parbat	Gandaki Province	Phalewas Municipality	257	249	506	264	243	507	521	492	1013	346	288	634	360	264	624	706	552	1258
44 Total	Parbat	Gandaki Province		1528	1542	3070	1509	1483	2992	3037	3025	6062	1116	1024	2140	1212	980	2192	2328	2004	4332
45	Baglung	Gandaki Province	Badigad Gaunpalika	387	362	749	377	318	695	764	680	1444	254	202	456	168	185	353	422	387	809
45	Baglung	Gandaki Province	Baglung Nagarpalika	715	771	1486	704	770	1474	1419	1541	2960	748	690	1438	847	888	1735	1595	1578	3173
45	Baglung	Gandaki Province	Bareng Gaunpalika	158	139	297	130	132	262	288	271	559	108	100	208	148	128	276	256	228	484
45	Baglung	Gandaki Province	Dhorpatan Nagarpalika	370	308	678	305	274	579	675	582	1257	226	234	460	209	177	386	435	411	846
45	Baglung	Gandaki Province	Galkot Nagarpalika	359	380	739	359	355	714	718	735	1453	84	193	277	228	148	376	312	341	653
45	Baglung	Gandaki Province	Jaimuni Nagarpalika	300	294	594	330	297	627	630	591	1221	98	174	272	313	268	581	411	442	853
45	Baglung	Gandaki Province	Kantekhola Gaunpalika	302	253	555	289	227	516	591	480	1071	98	173	271	226	190	416	324	363	687
45	Baglung	Gandaki Province	Nisikhola Gaunpalika	240	159	399	192	154	346	432	313	745	194	170	364	117	67	184	311	237	548
45	Baglung	Gandaki Province	Taman Khola Gaunpalika	77	91	168	70	40	110	147	131	278	64	56	120	39	22	61	103	78	181
45	Baglung	Gandaki Province	Tara Khola Gaunpalika	135	131	266	116	115	231	251	246	497	28	26	54	126	124	250	154	150	304
45 Total	Baglung	Gandaki Province		3043	2888	5931	2872	2682	5554	5915	5570	11485	1902	2018	3920	2421	2197	4618	4323	4215	8538
46	Gulmi	Province No. 5	Chandrakot Gaunpalika	247	222	469	192	175	367	439	397	836	208	224	432	205	206	411	413	430	843
46	Gulmi	Province No. 5	Chatrakot Gaunpalika	238	175	413	188	145	333	426	320	746	44	28	72	18	74	92	62	102	164
46	Gulmi	Province No. 5	Dhurkot Gaunpalika	245	204	449	205	193	398	450	397	847	56	36	92	22	93	115	78	129	207
46	Gulmi	Province No. 5	Gulmidurbar Gaunpalika	223	198	421	238	190	428	461	388	849	78	42	120	26	70	96	104	112	216
46	Gulmi	Province No. 5	Isma Gaunpalika	123	123	246	138	125	263	261	248	509	58	32	90	20	53	73	78	85	163
46	Gulmi	Province No. 5	Kaligandaki Gaunpalika	136	132	268	141	129	270	277	261	538	112	84	196	116	122	238	228	206	434
46	Gulmi	Province No. 5	Madane Gaunpalika	259	175	434	175	152	327	434	327	761	32	77	109	29	64	93	61	141	202
46	Gulmi	Province No. 5	Malika Gaunpalika	270	245	515	243	193	436	513	438	951	80	110	190	86	70	156	166	180	346
46	Gulmi	Province No. 5	Musikot Nagarpalika	380	304	684	304	282	586	684	586	1270	80	124	204	60	107	167	140	231	371
46	Gulmi	Province No. 5	Resunga Nagarpalika	356	384	740	392	403	795	748	787	1535	377	502	879	694	566	1260	1071	1068	2139
46	Gulmi	Province No. 5	Ruru Gaunpalika	163	163	326	169	173	342	332	336	668	374	334	708	462	378	840	836	712	1548
46	Gulmi	Province No. 5	Satyawatai Gaunpalika	286	281	567	253	282	535	539	563	1102	130	110	240	134	143	277	264	253	517
46 Total	Gulmi	Province No. 5		2926	2606	5532	2638	2442	5080	5564	5048	10612	1629	1703	3332	1872	1946	3818	3501	3649	7150
47	Palpa	Province No. 5	Bagnaskali Gaunpalika	168	156	324	146	170	316	314	326	640	258	202	460	252	284	536	510	486	996
47	Palpa	Province No. 5	Mathagadhi Gaunpalika	310	310	620	246	249	495	556	559	1115	201	222	423	192	162	354	393	384	777
47	Palpa	Province No. 5	Nisdi Gaunpalika	264	224	488	188	154	342	452	378	830	88	110	198	36	63	99	124	173	297
47	Palpa	Province No. 5	Purbakhola Gaunpalika	199	206	405	182	171	353	381	377	758	244	220	464	308	228	536	552	448	1000
47	Palpa	Province No. 5	Rainadevi Chhahara Gaunpalika	272	231	503	261	229	490	533	460	993	242	211	453	150	168	318	392	379	771
47	Palpa	Province No. 5	Rambha Gaunpalika	217	181	398	234	170	404	451	351	802	190	212	402	210	168	378	400	380	780
47	Palpa	Province No. 5	Rampur Nagarpalika	530	457	987	449	416	865	979	873	1852	582	672	1254	822	538	1360	1404	1210	2614
47	Palpa	Province No. 5	Ribdikot Gaunpalika	183	164	347	181	147	328	364	311	675	162	168	330	63	112	175	225	280	505
47	Palpa	Province No. 5	Tansen Nagarpalika	643	709	1352	653	636	1289	1296	1345	2641	500	479	979	380	290	670	880	769	1649
47	Palpa	Province No. 5	Tinau Gaunpalika	194	187	381	132	166	298	326	353	679	114	137	251	38	97	135	152	234	386
47 Total	Palpa	Province No. 5		2980	2825	5805	2672	2508	5180	5652	5333	10985	2581	2633	5214	2451	2110	4561	5032	4743	9775
48	Nawalparasi	Province No. 5	Bardaghat Nagarpalika	825	843	1668	626	571	1197	1451	1414	2865	603	764	1367	874	668	1542	1477	1432	2909
48	Nawalparasi	Province No. 5	Palhi Nandan Gaunpalika	284	329	613	240	227	467	524	556	1080	16	16	32	32	54	48	38	86	
48	Nawalparasi	Province No. 5	Pratappur Gaunpalika	387	426	813	322	358	680	709	784	1493	251	342	593	372	312	684	623	654	1277
48	Nawalparasi	Province No. 5	Ramgram Nagarpalika	522	699	1221	508	521	1029	1030	1220	2250	314	426	740	314	338	652	628	764	1392
48	Nawalparasi	Province No. 5	Sarawal Gaunpalika	359	342	701	315	312	627	674	654	1328	166	112	278	234	110	344	400	222	622
48	Nawalparasi	Province No. 5	Sunwal Nagarpalika	726	781	1507	648	650	1298	1374	1431	2805	382	36							

Total number of enrollment at secondary and higher secondary levels by district, Flash I, 2018-019

Dist_Code	Dist_Name	Province	Local Level	Grade 9			Grade 10			Grade 9-10			Grade 11			Grade 12			Grade 11-12		
				Girls	Boys	Total	Girls	Boys	Total	Girls	Boys	Total	Girls	Boys	Total	Girls	Boys	Total	Girls	Boys	Total
51	Arghakhanchi	Province No. 5	Chhatradev Gaunpalika	265	227	492	258	226	484	523	453	976	62	123	185	0	0	0	62	123	185
51	Arghakhanchi	Province No. 5	Malarani Gaunpalika	418	373	791	321	305	626	739	678	1417	124	148	272	48	115	163	172	263	435
51	Arghakhanchi	Province No. 5	Panini Gaunpalika	339	298	637	309	251	560	648	549	1197	32	126	158	84	141	225	116	267	383
51	Arghakhanchi	Province No. 5	Sandhikharka Nagarpalika	501	546	1047	492	456	948	993	1002	1995	110	211	321	450	286	736	560	497	1057
51	Arghakhanchi	Province No. 5	Shitganga Municipality	361	299	660	272	282	554	633	581	1214	22	52	74	0	0	0	22	52	74
51 Total	Arghakhanchi	Province No. 5		2242	2060	4302	1949	1763	3712	4191	3823	8014	436	764	1200	688	646	1334	1124	1410	2534
52	Pyuthan	Province No. 5	Airawati Rural Municipality	315	227	542	135	96	231	450	323	773	72	58	130	114	36	150	186	94	280
52	Pyuthan	Province No. 5	Gaumukhi Gaunpalika	180	169	349	110	107	217	290	276	566	53	76	129	60	68	128	113	144	257
52	Pyuthan	Province No. 5	Jhimruk Gaunpalika	396	282	678	221	179	400	617	461	1078	217	208	425	0	0	0	217	208	425
52	Pyuthan	Province No. 5	Mallarani Gaunpalika	278	217	495	103	113	216	381	330	711	157	162	319	202	152	354	359	314	673
52	Pyuthan	Province No. 5	Mandavi Gaunpalika	203	117	320	91	70	161	294	187	481	134	88	222	152	90	242	286	178	464
52	Pyuthan	Province No. 5	Naubahini Gaunpalika	251	247	498	85	110	195	336	357	693	126	72	198	74	52	126	200	124	324
52	Pyuthan	Province No. 5	Pyuthan Nagarpalika	611	557	1168	416	427	843	1027	984	2011	47	65	112	378	194	572	425	259	684
52	Pyuthan	Province No. 5	Sarumarani Gaunpalika	180	162	342	112	111	223	292	273	565	44	22	66	26	49	75	70	71	141
52	Pyuthan	Province No. 5	Sworgadwary Nagarpalika	444	342	786	193	210	403	637	552	1189	214	162	376	188	120	308	402	282	684
52 Total	Pyuthan	Province No. 5		2858	2320	5178	1466	1423	2889	4324	3743	8067	1064	913	1977	1194	761	1955	2258	1674	3932
53	Rolpa	Province No. 5	Duikholi Gaunpalika	259	241	500	256	177	433	515	418	933	0	0	0	0	0	0	0	0	0
53	Rolpa	Province No. 5	Lungri Gaunpalika	231	207	438	175	143	318	406	350	756	68	48	116	46	41	87	114	89	203
53	Rolpa	Province No. 5	Madi Gaunpalika	195	163	358	171	144	315	366	307	673	272	120	392	184	97	281	456	217	673
53	Rolpa	Province No. 5	Rolpa Nagarpalika	322	257	579	268	235	503	590	492	1082	418	344	762	12	21	33	430	365	795
53	Rolpa	Province No. 5	Runtigadi Gaunpalika	289	208	497	236	157	393	525	365	890	134	77	211	0	0	0	134	77	211
53	Rolpa	Province No. 5	Sukidaha Gaunpalika	354	263	617	321	261	582	675	524	1199	104	98	202	0	0	0	104	98	202
53	Rolpa	Province No. 5	Sunchhahari Gaunpalika	82	100	182	109	92	201	191	192	383	0	0	0	0	0	0	0	0	0
53	Rolpa	Province No. 5	Suwarnabati Gaunpalika	347	262	609	278	205	483	625	467	1092	84	124	208	0	0	0	84	124	208
53	Rolpa	Province No. 5	Thawang Gaunpalika	37	32	69	50	26	76	87	58	145	11	9	20	32	8	40	43	17	60
53	Rolpa	Province No. 5	Tribeni Gaunpalika	227	224	451	253	187	440	480	411	891	141	114	255	210	130	340	351	244	595
53 Total	Rolpa	Province No. 5		2343	1957	4300	2117	1627	3744	4460	3584	8044	1232	934	2166	484	297	781	1716	1231	2947
54	Rukum Paschim	Karnali Province	Aathbiskot Nagarpalika	250	248	498	345	315	660	595	563	1158	154	146	300	50	108	158	204	254	458
54	Rukum Paschim	Karnali Province	Banfikat Gaunpalika	301	287	588	270	214	484	571	501	1072	153	210	363	194	162	356	347	372	719
54	Rukum Paschim	Karnali Province	Chaurjahari Nagarpalika	405	447	852	436	399	835	841	846	1687	46	38	84	290	202	492	336	240	576
54	Rukum Paschim	Karnali Province	Musikot Nagarpalika	503	483	986	589	523	1112	1092	1006	2098	242	104	346	156	138	294	398	242	640
54	Rukum Paschim	Karnali Province	Sani Bheri Gaunpalika	422	370	792	384	348	732	806	718	1524	122	170	292	234	220	454	356	390	746
54	Rukum Paschim	Karnali Province	Tribeni Gaunpalika	360	308	668	400	286	686	760	594	1354	366	402	768	492	402	894	858	804	1662
54 Total	Rukum Paschim	Karnali Province		2241	2143	4384	2424	2085	4509	4665	4228	8893	1083	1070	2153	1416	1232	2648	2499	2302	4801
55	Salyan	Karnali Province	Bagchaur Nagarpalika	572	465	1037	471	424	895	1043	889	1932	336	346	682	462	392	854	798	738	1536
55	Salyan	Karnali Province	Bangad kupinde Nagarpalika	396	314	710	356	305	661	752	619	1371	290	220	510	290	232	522	580	452	1032
55	Salyan	Karnali Province	Chhatreshwori Gaunpalika	349	242	591	283	229	512	632	471	1103	436	330	766	436	348	784	872	678	1550
55	Salyan	Karnali Province	Darma Gaunpalika	229	185	414	214	201	415	443	386	829	274	180	454	262	168	430	536	348	884
55	Salyan	Karnali Province	Dhorchaur Gaunpalika	201	158	359	145	96	241	346	254	600	32	35	67	0	0	0	32	35	67
55	Salyan	Karnali Province	Kalimati Rural Municipality	255	232	487	177	150	327	432	382	814	4	4	8	206	144	350	210	148	358
55	Salyan	Karnali Province	Kapurkot Gaunpalika	204	155	359	148	130	278	352	285	637	126	80	206	136	88	224	262	168	430
55	Salyan	Karnali Province	Kumakh Malika Gaunpalika	361	254	615	252	205	457	613	459	1072	74	76	150	70	70	140	144	146	290
55	Salyan	Karnali Province	Sharada Nagarpalika	412	370	782	380	291	671	792	661	1453	154	120	274	70	58	128	224	178	402
55	Salyan	Karnali Province	Tribeni Rural Municipality	214	149	363	140	146	286	354	295	649	122	52	174	64	32	96	186	84	270
55 Total	Salyan	Karnali Province		3193	2524	5717	2566	2177	4743	5759	4701	10460	1848	1443	3291	1996	1532	3528	3844	2975	6819
56	Dang	Province No. 5	Babai Gaunpalika	403	319	722	278	219	497	681	538	1219	144	134	278	196	110	306	340	244	584
56	Dang	Province No. 5	Banglachuli Gaunpalika	168	157	325	128	92	220	296	249	545	0	0	0	0	0	0	0	0	0
56	Dang	Province No. 5	Dangisharan Gaunpalika	223	139	362	173	146	319	396	285	681	58	52	110	42	30	72	100	82	182
56	Dang	Province No. 5	Gadhawa Gaunpalika	432	397	829	399	346	745	831	743	1574	211	164	375	70	100	170	281	264	545
56	Dang	Province No. 5	Ghorahi Upamahanagarpalika	2354	2201	4555	1912	1773	3685	4266	3974	8240	877	816	1693	1924	1682	3606	2801	2498	5299
56	Dang	Province No. 5	Lamahi Nagarpalika	790	626	1416	520	420	940	1310	1046	2356	302	292	594	142	169	311	444	461	905
56	Dang	Province No. 5	Rajpur Gaunpalika	276	200	476	203	150	353	479	350	829	23	19	42	68	50	118	91	69	160
56	Dang	Province No. 5	Rapti Gaunpalika	745	576	1321	436	443	879	1181	1019	2200	365	358	723	412	276	688	777	634	1411
56	Dang	Province No. 5	Shantinagar Gaunpalika	347	293	640	277	230	507	624	523	1147	188	174	362	192	130	322	380	304	684
56	Dang	Province No. 5	Tulsipur Upamahanagarpalika	2218	2248	4466	1928	1910	3838	4146	4158	8304	862	830	1692	702	565	1267	1564	1395	2959
56 Total	Dang	Province No. 5		7956	7156	15112	6254	5729	11983	14210	12885	27095	3030	2839	5869	3748	3112	6860	6778	5951	12729
57	Banke	Province No. 5	Baijanath Gaunpalika	746	761	1507	619	538	1157	1365	1299	2664	166	81	247	134	72	206	300	153	453
57	Banke	Province No. 5	Duduwa Gaunpalika	108	131	239	100	113	213	208	244	452	110	54	164	90	48	13			

Total number of enrollment at secondary and higher secondary levels by district, Flash I, 2018-019

Dist_Code	Dist_Name	Province	Local Level	Grade 9			Grade 10			Grade 9-10			Grade 11			Grade 12			Grade 11-12		
				Girls	Boys	Total	Girls	Boys	Total	Girls	Boys	Total	Girls	Boys	Total	Girls	Boys	Total	Girls	Boys	Total
59	Surkhet	Karnali Province	Chingad Gaupalika	204	161	365	154	131	285	358	292	650	44	44	88	64	82	146	108	126	234
59	Surkhet	Karnali Province	Gurbhakot Nagarpalika	655	656	1311	505	407	912	1160	1063	2223	256	272	528	266	176	442	522	448	970
59	Surkhet	Karnali Province	Lekbesi Nagarpalika	367	372	739	342	225	567	709	597	1306	36	34	70	46	75	121	82	109	191
59	Surkhet	Karnali Province	Panchpuri Nagarpalika	500	472	972	347	342	689	847	814	1661	124	106	230	124	98	222	248	204	452
59	Surkhet	Karnali Province	Simta Gaunpalika	457	360	817	289	269	558	746	629	1375	92	80	172	110	64	174	202	144	346
59 Total	Surkhet	Karnali Province		5136	5198	10334	3967	3829	7796	9103	9027	18130	2197	2903	5100	2500	2401	4901	4697	5304	10001
60	Dailekh	Karnali Province	Aathabis Nagarpalika	349	337	686	329	296	625	678	633	1311	348	228	576	252	220	472	600	448	1048
60	Dailekh	Karnali Province	Bhagawatimai Gaunpalika	168	161	329	229	120	349	397	281	678	216	178	394	238	138	376	454	316	770
60	Dailekh	Karnali Province	Bhairabi Gaunpalika	202	171	373	175	126	301	377	297	674	34	49	83	34	70	104	68	119	187
60	Dailekh	Karnali Province	Chamunda Bindrasaini Nagarpalika	302	278	580	329	271	600	631	549	1180	34	49	83	34	70	104	68	119	187
60	Dailekh	Karnali Province	Dullu Nagarpalika	601	440	1041	524	445	969	1125	885	2010	339	288	627	380	234	614	719	522	1241
60	Dailekh	Karnali Province	Dungeshwor Gaunpalika	188	186	374	179	131	310	367	317	684	191	226	417	232	160	392	423	386	809
60	Dailekh	Karnali Province	Gurans Gaunpalika	284	273	557	259	249	508	543	522	1065	74	117	191	142	158	300	216	275	491
60	Dailekh	Karnali Province	Mahabu Gaunpalika	232	213	445	211	160	371	443	373	816	116	88	204	96	102	198	212	190	402
60	Dailekh	Karnali Province	Narayan Nagarpalika	342	327	669	307	251	558	649	578	1227	410	346	756	434	334	768	844	680	1524
60	Dailekh	Karnali Province	Naumule Gaunpalika	274	239	513	220	151	371	494	390	884	156	158	314	154	92	246	310	250	560
60	Dailekh	Karnali Province	Thatikandh Rural Municipality	273	208	481	175	178	353	448	386	834	100	90	190	2	0	2	102	90	192
60 Total	Dailekh	Karnali Province		3215	2833	6048	2937	2378	5315	6152	5211	11363	2018	1817	3835	1998	1578	3576	4016	3395	7411
61	Jajarkot	Karnali Province	Barekot Gaunpalika	145	173	318	227	257	484	372	430	802	0	0	0	0	0	0	0	0	0
61	Jajarkot	Karnali Province	Bheri Nagarpalika	564	428	992	410	361	771	974	789	1763	0	0	0	0	0	0	0	0	0
61	Jajarkot	Karnali Province	Chhedagad Nagarpalika	615	592	1207	684	590	1274	1299	1182	2481	64	52	116	386	368	754	450	420	870
61	Jajarkot	Karnali Province	Junichande Gaunpalika	359	266	625	315	330	645	674	596	1270	64	91	155	386	368	754	450	459	909
61	Jajarkot	Karnali Province	Kuse Gaunpalika	372	366	738	299	295	594	671	661	1332	254	438	692	446	428	874	700	866	1566
61	Jajarkot	Karnali Province	Shiwalaya Rural Municipality	256	227	483	247	252	499	503	479	982	92	88	180	0	0	0	92	88	180
61	Jajarkot	Karnali Province	Tribeni Nalagad Nagarpalika	295	271	566	263	233	496	558	504	1062	295	444	739	408	402	810	703	846	1549
61 Total	Jajarkot	Karnali Province		2806	2323	4929	2445	2318	4763	5051	4641	9692	769	1113	1882	1626	1566	3192	2395	2679	5074
62	Dolpa	Karnali Province	Chharka Tangsong Gaunpalika	0	0	0	0	0	0	0	0	0	0	0	0	0	0	0	0	0	0
62	Dolpa	Karnali Province	Dolpo Buddha Gaunpalika	0	0	0	0	0	0	0	0	0	0	0	0	0	0	0	0	0	0
62	Dolpa	Karnali Province	Jagadulla Gaunpalika	59	48	107	45	46	91	104	94	198	50	114	164	38	30	68	88	144	232
62	Dolpa	Karnali Province	Kaika Gaunpalika	1	7	8	0	0	0	1	7	8	0	0	0	0	0	0	0	0	0
62	Dolpa	Karnali Province	Mudkechula Gaunpalika	72	72	144	73	71	144	145	143	288	45	78	123	22	22	44	67	100	167
62	Dolpa	Karnali Province	Shey Phoksundo Gaunpalika	7	9	16	10	12	22	17	21	38	0	0	0	0	0	0	0	0	0
62	Dolpa	Karnali Province	Thuli Bheri Nagarpalika	123	139	262	99	101	200	222	240	462	102	146	248	170	178	348	272	324	596
62	Dolpa	Karnali Province	Tripurasundari Nagarpalika	129	135	264	116	121	237	245	256	501	11	9	20	78	68	146	89	77	166
62 Total	Dolpa	Karnali Province		391	410	801	343	351	694	734	761	1495	208	347	555	308	298	606	516	645	1161
63	Jumla	Karnali Province	Chandannath Nagarpalika	354	343	697	254	282	536	608	625	1233	466	412	878	406	442	848	872	854	1726
63	Jumla	Karnali Province	Guthichaur Gaunpalika	78	60	138	62	67	129	140	127	267	11	16	27	58	38	96	69	54	123
63	Jumla	Karnali Province	Hima Gaunpalika	213	182	395	163	164	327	376	346	722	18	22	40	34	32	66	52	54	106
63	Jumla	Karnali Province	Kanakasundari Gaunpalika	198	168	366	141	144	285	339	312	651	46	30	76	40	34	74	86	64	150
63	Jumla	Karnali Province	Patrasi Gaunpalika	136	148	284	106	109	215	242	257	499	62	88	150	0	0	0	62	88	150
63	Jumla	Karnali Province	Sinja Gaunpalika	163	179	342	158	175	333	321	354	675	10	53	63	36	70	106	46	123	169
63	Jumla	Karnali Province	Tatopani Gaunpalika	202	140	342	151	130	281	353	270	623	196	126	322	136	130	266	332	256	588
63	Jumla	Karnali Province	Tila Gaunpalika	225	200	425	205	195	400	430	395	825	114	208	322	66	68	134	180	276	456
63 Total	Jumla	Karnali Province		1569	1420	2989	1240	1266	2506	2809	2686	5495	923	955	1878	776	814	1590	1699	1769	3468
64	Kalikot	Karnali Province	Kalika Gaunpalika	125	138	263	138	120	258	263	258	521	48	84	132	86	66	152	134	150	284
64	Kalikot	Karnali Province	Khandachakra Nagarpalika	352	319	671	281	314	595	633	633	1266	192	196	388	274	308	582	466	504	970
64	Kalikot	Karnali Province	Mahawai Gaunpalika	211	235	446	226	178	404	437	413	850	62	51	113	94	86	180	156	137	293
64	Kalikot	Karnali Province	Naraharinath Gaunpalika	300	251	551	324	285	609	624	536	1160	130	144	274	504	426	930	634	570	1204
64	Kalikot	Karnali Province	Pachaljharana Gaunpalika	184	184	368	186	154	340	370	338	708	34	49	83	162	170	332	196	219	415
64	Kalikot	Karnali Province	Palata Gaunpalika	238	212	450	151	172	323	389	384	773	46	65	111	204	390	594	250	455	705
64	Kalikot	Karnali Province	Raskot Nagarpalika	268	230	498	284	246	530	552	476	1028	32	64	96	368	286	654	400	350	750
64	Kalikot	Karnali Province	Sanni Tribeni Gaunpalika	193	202	395	191	200	391	384	402	786	160	138	298	136	146	282	296	284	580
64	Kalikot	Karnali Province	Tilagufa Nagarpalika	267	253	520	234	236	470	501	489	990	250	276	526	242	264	506	492	540	1032
64 Total	Kalikot	Karnali Province		2138	2024	4162	2015	1905	3920	4153	3929	8082	954	1067	2021	2070	2142	4212	3024	3209	6233
65	Mugu	Karnali Province	Chhayanath Rara Nagarpalika	233	230	463	237	190	427	470	420	890	268	228	496	190	236	426	458	464	922
65	Mugu	Karnali Province	Khatyad Rural Municipality	260	236	496	188	176	364	448	412	860	342	288	630	276	248	524	618	536	1154
65	Mugu	Karnali Province	Mugum Karmarong Gaunpalika	23	27	50	20	27	47	43	54	97	44	52	96	36	48	84	80	100	180
65	Mugu	Karnali Province	Soru Gaunpalika	142	174	316	136	157	293	278	331	609	118	104	222	154	162	316	272	266	538
65 Total	Mugu	Karnali Province		658	667	1325	581	550	1131	1239	1217	2456	772	672	1444	656	694	1350	1428	1366	2794

Total number of enrollment at secondary and higher secondary levels by district, Flash I, 2018-019

Dist_Code	Dist_Name	Province	Local Level	Grade 9			Grade 10			Grade 9-10			Grade 11			Grade 12			Grade 11-12		
				Girls	Boys	Total	Girls	Boys	Total	Girls	Boys	Total	Girls	Boys	Total	Girls	Boys	Total	Girls	Boys	Total
68	Bajhang	Province No. 7	Bithadchir Gaunpalika	250	214	464	211	197	408	461	411	872	236	266	502	198	222	420	434	488	922
68	Bajhang	Province No. 7	Bungal Nagarpalika	438	383	821	346	347	693	784	730	1514	62	119	181	230	254	484	292	373	665
68	Bajhang	Province No. 7	Chabispathivera Gaunpalika	261	221	482	218	188	406	479	409	888	90	124	214	352	292	644	442	416	858
68	Bajhang	Province No. 7	Durgathali Gaunpalika	192	122	314	157	106	263	349	228	577	170	138	308	206	148	354	376	286	662
68	Bajhang	Province No. 7	JayaPrithivi Nagarpalika	339	355	694	305	303	608	644	658	1302	322	368	690	476	490	966	798	858	1656
68	Bajhang	Province No. 7	Kanda Gaunpalika	13	18	31	12	23	35	25	41	66	0	0	0	0	0	0	0	0	0
68	Bajhang	Province No. 7	Kedarseu Gaunpalika	359	321	680	366	293	659	725	614	1339	180	140	320	274	238	512	454	378	832
68	Bajhang	Province No. 7	Khaptadchhanna Gaunpalika	274	223	497	238	219	457	512	442	954	190	170	360	242	210	452	432	380	812
68	Bajhang	Province No. 7	Masta Gaunpalika	194	195	389	100	115	215	294	310	604	70	44	114	78	48	126	148	92	240
68	Bajhang	Province No. 7	Surma Gaunpalika	75	81	156	78	100	178	153	181	334	26	78	104	32	80	112	58	158	216
68	Bajhang	Province No. 7	Talkot Gaunpalika	130	129	259	149	142	291	279	271	550	11	16	27	130	106	236	141	122	263
68	Bajhang	Province No. 7	Thalara Gaunpalika	233	194	427	165	189	354	398	383	781	132	112	244	306	232	538	438	344	782
68 Total	Bajhang	Province No. 7		2758	2456	5214	2345	2222	4567	5103	4678	9781	1489	1575	3064	2524	2320	4844	4013	3895	7908
69	Achham	Province No. 7	Bannigadi Jayagadh Gaunpalika	219	183	402	174	149	323	393	332	725	102	88	190	226	154	380	328	242	570
69	Achham	Province No. 7	Chaurpati Gaunpalika	218	173	391	181	147	328	399	320	719	49	56	105	76	70	146	125	126	251
69	Achham	Province No. 7	Dhakari Gaunpalika	149	129	278	110	108	218	259	237	496	114	142	256	62	96	158	176	238	414
69	Achham	Province No. 7	Kamalbazar Nagarpalika	388	315	703	254	263	517	642	578	1220	132	136	268	164	176	340	296	312	608
69	Achham	Province No. 7	Mangalsen Nagarpalika	388	297	685	312	319	631	700	616	1316	222	182	404	218	234	452	440	416	856
69	Achham	Province No. 7	Mellekh Gaunpalika	314	286	600	249	253	502	563	539	1102	166	136	302	164	176	340	330	312	642
69	Achham	Province No. 7	Panchadewal Binayak Nagarpalika	343	340	683	294	281	575	637	621	1258	202	150	352	200	184	384	402	334	736
69	Achham	Province No. 7	Ramaroshan Gaunpalika	337	334	671	261	256	517	598	590	1188	505	376	881	500	460	960	1005	836	1841
69	Achham	Province No. 7	Sanphebagar Nagarpalika	391	378	769	360	361	721	751	739	1490	318	242	560	316	217	533	634	459	1093
69	Achham	Province No. 7	Turmakhad Gaunpalika	290	301	591	264	270	534	554	571	1125	190	246	436	230	130	360	420	376	796
69 Total	Achham	Province No. 7		3037	2736	5773	2459	2407	4866	5496	5143	10639	2000	1754	3754	2156	1897	4053	4156	3651	7807
70	Doti	Province No. 7	Adharsha Gaunpalika	188	199	387	142	160	302	330	359	689	23	19	42	140	100	240	163	119	282
70	Doti	Province No. 7	Badikedar Gaunpalika	133	128	261	91	68	159	224	196	420	22	22	44	62	69	131	84	91	175
70	Doti	Province No. 7	Bogtan Gaunpalika	175	144	319	133	125	258	308	269	577	40	32	72	38	54	92	78	86	164
70	Doti	Province No. 7	Dipayal Silgadi Nagarpalika	294	331	625	218	205	423	512	536	1048	264	258	522	144	184	328	408	442	850
70	Doti	Province No. 7	Jorayal Gaunpalika	190	173	363	212	188	400	402	361	763	49	41	90	76	88	164	125	129	254
70	Doti	Province No. 7	K I Singh Gaunpalika	186	183	369	215	169	384	401	352	753	44	72	116	50	64	114	94	136	230
70	Doti	Province No. 7	Purbichauki Gaunpalika	202	209	411	113	151	264	315	360	675	114	96	210	94	120	214	208	216	424
70	Doti	Province No. 7	Sayal Gaunpalika	97	128	225	87	83	170	184	211	395	76	64	140	62	80	142	138	144	282
70	Doti	Province No. 7	Shikhar Nagarpalika	374	408	782	274	339	613	648	747	1395	138	114	252	54	36	90	192	150	342
70 Total	Doti	Province No. 7		1839	1903	3742	1485	1488	2973	3324	3391	6715	770	718	1488	720	795	1515	1490	1513	3003
71	Kailali	Province No. 7	Bardagoriya Gaunpalika	443	404	847	342	276	618	785	680	1465	80	72	152	0	0	0	80	72	152
71	Kailali	Province No. 7	Bhajani Nagarpalika	509	419	928	473	381	854	982	800	1782	206	172	378	372	286	658	578	458	1036
71	Kailali	Province No. 7	Chure Gaunpalika	209	193	402	118	130	248	327	323	650	106	52	158	96	78	174	202	130	332
71	Kailali	Province No. 7	Dhangadhi Upamahanagarpalika	2076	2449	4525	1654	1833	3487	3730	4282	8012	326	497	823	340	518	858	666	1015	1681
71	Kailali	Province No. 7	Gauriganga Nagarpalika	839	655	1494	638	500	1138	1477	1155	2632	714	388	1102	764	408	1172	1478	796	2274
71	Kailali	Province No. 7	Ghodaghodi Nagarpalika	810	834	1644	961	875	1836	1771	1709	3480	1494	974	2468	1430	862	2292	2924	1836	4760
71	Kailali	Province No. 7	Godawari Nagarpalika	1352	1192	2544	1025	1006	2031	2377	2198	4575	192	225	417	1290	966	2256	1482	1191	2673
71	Kailali	Province No. 7	Janaki Gaunpalika	484	323	807	444	331	775	928	654	1582	320	124	444	204	72	276	524	196	720
71	Kailali	Province No. 7	Joshiapur Gaunpalika	437	353	790	425	379	804	862	732	1594	206	158	364	560	280	840	766	438	1204
71	Kailali	Province No. 7	Kailari Gaunpalika	478	364	842	444	325	769	922	689	1611	266	188	454	62	75	137	328	263	591
71	Kailali	Province No. 7	Lamki-Chuha Nagarpalika	1103	962	2065	978	909	1887	2081	1871	3952	200	250	450	448	288	736	648	538	1186
71	Kailali	Province No. 7	Mohanyal Gaunpalika	167	209	376	137	174	311	304	383	687	76	90	166	70	80	150	146	170	316
71	Kailali	Province No. 7	Tikapur Nagarpalika	1146	1111	2257	914	1057	1971	2060	2168	4228	356	300	656	1210	756	1966	1566	1056	2622
71 Total	Kailali	Province No. 7		10053	9468	19521	8553	8176	16729	18606	17644	36250	4542	3490	8032	6846	4669	11515	11388	8159	19547
72	Kanchanpur	Province No. 7	Bedkot Nagarpalika	610	692	1302	626	581	1207	1207	1236	2509	426	370	796	634	300	934	1060	670	1730
72	Kanchanpur	Province No. 7	Belaure Nagarpalika	709	675	1384	683	598	1281	1392	1273	2665	631	654	1285	954	618	1572	1585	1272	2857
72	Kanchanpur	Province No. 7	Beldandi Gaunpalika	228	209	437	279	204	483	507	413	920	157	134	291	252	150	402	409	284	693
72	Kanchanpur	Province No. 7	Bhimdatta Nagarpalika	1420	1666	3086	1284	1448	2732	2704	3114	5818	1164	1056	2220	2062	2420	4482	3226	3476	6702
72	Kanchanpur	Province No. 7	Krishnapur Nagarpalika	849	683	1532	812	607	1419	1661	1290	2951	508	476	984	664	356	1020	1172	832	2004
72	Kanchanpur	Province No. 7	Lajhandi Gaunpalika	197	140	337	147	95	242	344	235	579	91	70	161	98	66	164	189	136	325
72	Kanchanpur	Province No. 7	Mahakali Nagarpalika	495	414	909	446	388	834	941	802	1743	428	256	684	368	270	638	796	526	

Total number of enrollment at secondary and higher secondary levels by district, Flash I, 2018-019

Dist_Code	Dist_Name	Province	Local Level	Grade 9			Grade 10			Grade 9-10			Grade 11			Grade 12			Grade 11-12		
				Girls	Boys	Total	Girls	Boys	Total	Girls	Boys	Total	Girls	Boys	Total	Girls	Boys	Total	Girls	Boys	Total
75	Darchula	Province No. 7	Naugad Gaunpalika	210	168	378	128	138	266	338	306	644	85	98	183	118	72	190	203	170	373
75	Darchula	Province No. 7	Shailyashikhar Nagarpalika	348	336	684	290	265	555	638	601	1239	68	56	124	174	128	302	242	184	426
75 Total	Darchula	Province No. 7		1752	1674	3426	1583	1433	3016	3335	3107	6442	707	589	1296	1036	818	1854	1743	1407	3150
48_A	Nawalpur	Gandaki Province	Binayee Triveni Gaunpalika	490	411	901	347	311	658	837	722	1559	314	226	540	398	232	630	712	458	1170
48_A	Nawalpur	Gandaki Province	Bulingtar Gaupalika	199	141	340	171	140	311	370	281	651	44	32	76	56	34	90	100	66	166
48_A	Nawalpur	Gandaki Province	Bungdikali Gaunpalika	130	135	265	107	88	195	237	223	460	44	32	76	55	34	89	99	66	165
48_A	Nawalpur	Gandaki Province	Devchuli Nagarpalika	565	622	1187	460	495	955	1025	1117	2142	586	400	986	366	294	660	952	694	1646
48_A	Nawalpur	Gandaki Province	Gaidakot Nagarpalika	753	861	1614	680	730	1410	1433	1591	3024	799	1210	2009	1102	1276	2378	1901	2486	4387
48_A	Nawalpur	Gandaki Province	Hupsekot Gaunpalika	243	222	465	229	216	445	472	438	910	104	72	176	144	98	242	248	170	418
48_A	Nawalpur	Gandaki Province	Kawasoti Nagarpalika	860	860	1720	806	671	1477	1666	1531	3197	793	702	1495	926	652	1578	1719	1354	3073
48_A	Nawalpur	Gandaki Province	Madhyabindu Nagarpalika	637	579	1216	607	477	1084	1244	1056	2300	455	370	825	358	266	624	813	636	1449
48_A Total	Nawalpur	Gandaki Province		3877	3831	7708	3407	3128	6535	7284	6959	14243	3139	3044	6183	3405	2886	6291	6544	5930	12474
54_A	Rukum Purba	Province No. 5	Bhume Gaunpalika	225	187	412	153	150	303	378	337	715	78	80	158	110	74	184	188	154	342
54_A	Rukum Purba	Province No. 5	Putha Uttarganga Gaupalika	163	168	331	165	165	330	328	333	661	140	108	248	77	78	155	217	186	403
54_A	Rukum Purba	Province No. 5	Sisne Gaupalika	288	281	569	303	236	539	591	517	1108	330	248	578	386	254	640	716	502	1218
54_A Total	Rukum Purba	Province No. 5		676	636	1312	621	551	1172	1297	1187	2484	548	436	984	573	406	979	1121	842	1963
Total				274313	274663	548976	242107	236429	478536	516420	511092	1027512	147520	151454	298974	172577	160083	332660	320097	311537	631634

Total number of enrollment at lower secondary level in all types of institutional schools by district, Flash I 2018-019

Dist_Code	Dist_Name	Province	Local Level	Grade 6			Grade 7			Grade 8			Grade 6-8		
				Girls	Boys	Total	Girls	Boys	Total	Girls	Boys	Total	Girls	Boys	Total
1	Taplejung	Province No. 1	Aathrai Tribeni Gaunpalika	0	0	0			0			0	0	0	0
1	Taplejung	Province No. 1	Maiwakhola Gaunpalika	0	0	0			0			0	0	0	0
1	Taplejung	Province No. 1	Meringden Gaunpalika	0	0	0			0			0	0	0	0
1	Taplejung	Province No. 1	Mikwakhola Gaunpalika	0	0	0			0			0	0	0	0
1	Taplejung	Province No. 1	Phaktanglung Gaunpalika	0	0	0			0			0	0	0	0
1	Taplejung	Province No. 1	Phungling Nagarpalika	61	95	156	64	54	118	61	70	131	186	219	405
1	Taplejung	Province No. 1	Sidingba Gaunpalika	0	0	0			0			0	0	0	0
1	Taplejung	Province No. 1	Sirjangha Gaunpalika	0	0	0			0			0	0	0	0
1	Taplejung	Province No. 1	Yangwarak Gaunpalika	4	12	16	3	5	8	0	0	0	7	17	24
1 Total	Taplejung	Province No. 1		65	107	172	67	59	126	61	70	131	193	236	429
2	Panchthar	Province No. 1	Falelung Gaunpalika	0	0	0			0			0	0	0	0
2	Panchthar	Province No. 1	Falgunanda Gaunpalika	19	43	62	11	41	52	24	38	62	54	122	176
2	Panchthar	Province No. 1	Hilihang Gaunpalika	27	29	56	13	28	41	16	14	30	56	71	127
2	Panchthar	Province No. 1	Kummayak Gaunpalika	16	41	57	3	14	17	8	13	21	27	68	95
2	Panchthar	Province No. 1	Miklajung Gaunpalika	31	42	73	27	34	61	29	23	52	87	99	186
2	Panchthar	Province No. 1	Phidim Nagarpalika	86	126	212	63	86	149	74	84	158	223	296	519
2	Panchthar	Province No. 1	Tumbewa Gaunpalika	0	0	0			0			0	0	0	0
2	Panchthar	Province No. 1	Yangwarak Gaunpalika	4	12	16	3	5	8	0	0	0	7	17	24
2 Total	Panchthar	Province No. 1		183	293	476	120	208	328	151	172	323	454	673	1127
3	Ilam	Province No. 1	Chulachuli Gaunpalika	44	57	101	32	45	77	16	27	43	92	129	221
3	Ilam	Province No. 1	Deumai Nagarpalika	84	119	203	111	112	223	82	78	160	277	309	586
3	Ilam	Province No. 1	Fakphokthum Gaunpalika	31	35	66	26	26	52	23	23	46	80	84	164
3	Ilam	Province No. 1	Ilam Nagarpalika	348	419	767	283	427	710	321	371	692	952	1217	2169
3	Ilam	Province No. 1	Mai Nagarpalika	80	77	157	54	58	112	48	58	106	182	193	375
3	Ilam	Province No. 1	Maijogmai Gaunpalika	30	27	57	29	33	62	21	26	47	80	86	166
3	Ilam	Province No. 1	Mangsebung Gaunpalika	16	27	43	15	30	45	19	29	48	50	86	136
3	Ilam	Province No. 1	Rong Gaunpalika	1	4	5	0	0	0	0	0	0	1	4	5
3	Ilam	Province No. 1	Sandakpur Gaunpalika	9	14	23	12	27	39	3	5	8	24	46	70
3	Ilam	Province No. 1	Suryodaya Nagarpalika	261	288	549	226	269	495	240	281	521	727	838	1565
3 Total	Ilam	Province No. 1		904	1067	1971	788	1027	1815	773	898	1671	2465	2992	5457
4	Jhapa	Province No. 1	Arjundhara Nagarpalika	283	320	603	199	265	464	188	216	404	670	801	1471
4	Jhapa	Province No. 1	Barhadashi Gaunpalika	126	165	291	108	116	224	100	158	258	334	439	773
4	Jhapa	Province No. 1	Bhadrapur Nagarpalika	378	441	819	348	400	748	338	450	788	1064	1291	2355
4	Jhapa	Province No. 1	Birtamod Nagarpalika	803	918	1721	802	884	1686	676	820	1496	2281	2622	4903
4	Jhapa	Province No. 1	Buddhashanti Gaunpalika	221	263	484	207	270	477	178	236	414	606	769	1375
4	Jhapa	Province No. 1	Damak Nagarpalika	411	478	889	399	480	879	366	419	785	1176	1377	2553
4	Jhapa	Province No. 1	Gauradhaha Nagarpalika	152	237	389	122	190	312	145	167	312	419	594	1013
4	Jhapa	Province No. 1	Gauriganj Gaunpalika	50	62	112	54	106	160	57	73	130	161	241	402
4	Jhapa	Province No. 1	Haldibari Gaunpalika	134	184	318	120	152	272	90	132	222	344	468	812
4	Jhapa	Province No. 1	Jhapa Gaunpalika	67	144	211	63	82	145	57	90	147	187	316	503
4	Jhapa	Province No. 1	Kachankawal Gaunpalika	25	44	69	14	32	46	21	35	56	60	111	171
4	Jhapa	Province No. 1	Kamal Gaunpalika	146	164	310	113	151	264	107	157	264	366	472	838
4	Jhapa	Province No. 1	Kankai Nagarpalika	207	276	483	223	263	486	235	247	482	665	786	1451
4	Jhapa	Province No. 1	Mechinagar Nagarpalika	720	860	1580	635	771	1406	580	737	1317	1935	2368	4303
4	Jhapa	Province No. 1	Shivasataxi Nagarpalika	194	258	452	213	277	490	186	238	424	593	773	1366
4 Total	Jhapa	Province No. 1		3917	4814	8731	3620	4439	8059	3324	4175	7499	10861	13428	24289
5	Morang	Province No. 1	Belbari Nagarpalika	145	180	325	116	159	275	110	160	270	371	499	870
5	Morang	Province No. 1	Biratnagar Mahanagarpalika	83	95	178	66	106	172	70	100	170	219	301	520
5	Morang	Province No. 1	Budhiganga Gaunpalika	27	29	56	13	28	41	16	14	30	56	71	127
5	Morang	Province No. 1	Dhanpalthan Gaunpalika	17	32	49	3	20	23	15	12	27	35	64	99
5	Morang	Province No. 1	Gramthan Gaunpalika	106	57	163	96	58	154	102	63	165	304	178	482
5	Morang	Province No. 1	Jahada Gaunpalika	0	0	0			0			0	0	0	0
5	Morang	Province No. 1	Kanepokhari Gaunpalika	59	71	130	54	47	101	65	48	113	178	166	344
5	Morang	Province No. 1	Katahari Gaunpalika	29	49	78	21	27	48	19	23	42	69	99	168
5	Morang	Province No. 1	Kerabari Gaunpalika	74	81	155	78	79	157	67	88	155	219	248	467
5	Morang	Province No. 1	Letang Nagarpalika	152	184	336	188	155	343	134	155	289	474	494	968
5	Morang	Province No. 1	Miklajung Gaunpalika	31	42	73	27	34	61	29	23	52	87	99	186
5	Morang	Province No. 1	Patahrishanishchare Nagarpalika	267	312	579	231	282	513	247	339	586	745	933	1678
5	Morang	Province No. 1	Rangeli Nagarpalika	118	154	272	132	170	302	146	202	348	396	526	922
5	Morang	Province No. 1	Ratuwamai Nagarpalika	63	83	146	50	65	115	66	75	141	179	223	402
5	Morang	Province No. 1	Sundarharaicha Nagarpalika	497	574	1071	449	549	998	409	543	952	1355	1666	3021
5	Morang	Province No. 1	Sunwarshi Nagarpalika	82	104	186	72	90	162	81	130	211	235	324	559
5	Morang	Province No. 1	Uralabari Nagarpalika	408	463	871	344	424	768	355	442	797	1107	1329	2436
5 Total	Morang	Province No. 1		2158	2510	4668	1940	2293	4233	1931	2417	4348	6029	7220	13249
6	Sunsari	Province No. 1	Barahshetra Municipality	354	498	852	287	399	686	264	401	665	905	1298	2203
6	Sunsari	Province No. 1	Barju Gaunpalika	0	0	0			0			0	0	0	0
6	Sunsari	Province No. 1	Bhokraha Narsing Gaunpalika	19	24	43	14	21	35	5	22	27	38	67	105
6	Sunsari	Province No. 1	Dewanganj Gaunpalika	29	42	71	23	41	64	15	25	40	67	108	175
6	Sunsari	Province No. 1	Dharan Upamahanagerpalika	1055	1487	2542	1008	1355	2363	953	1314	2267	3016	4156	7172
6	Sunsari	Province No. 1	Duhabi Nagarpalika	171	257	428	186	230	416	156	195	351	513	682	1195
6	Sunsari	Province No. 1	Gadhi Gaunpalika	108	105	213	94	131	225	101	135	236	303	371	674
6	Sunsari	Province No. 1	Harinagara Gaunpalika	64	133	197	37	97	134	30	102	132	131	332	463
6	Sunsari	Province No. 1	Inaruwa Nagarpalika	324	558	882	288	534	822	307	579	886	919	1671	2590
6	Sunsari	Province No. 1	Itahari Sub-metropolitan City	1406	1791	3197	1242	1610	2852	1256	1479	2735	3904	4880	8784
6	Sunsari	Province No. 1	Koshi Gaunpalika	44	67	111	16	50	66	40	62	102	100	179	279
6	Sunsari	Province No. 1	Ramdhuri Municipality	276	390	666	250	313	563	248	350	598	774	1053	1827
6 Total	Sunsari	Province No. 1		3850	5352	9202	3445	4781	8226	3375	4664	8039	10670	14797	25467

Total number of enrollment at lower secondary level in all types of institutional schools by district, Flash I 2018-019

Dist_Code	Dist_Name	Province	Local Level	Grade 6			Grade 7			Grade 8			Grade 6-8		
				Girls	Boys	Total	Girls	Boys	Total	Girls	Boys	Total	Girls	Boys	Total
7	Dhankuta	Province No. 1	Chaubise Gaunpalika	19	12	31	12	14	26	11	14	25	42	40	82
7	Dhankuta	Province No. 1	Chhathar Gaunpalika	52	58	110	24	44	68	34	35	69	110	137	247
7	Dhankuta	Province No. 1	Dhankuta Nagarpalika	241	275	516	164	222	386	176	173	349	581	670	1251
7	Dhankuta	Province No. 1	Mahalaxmi Nagarpalika	8	8	16	5	0	5	0	0	0	13	8	21
7	Dhankuta	Province No. 1	Pakhribas Nagarpalika	44	72	116	44	63	107	39	36	75	127	171	298
7	Dhankuta	Province No. 1	Sangurigadhi Gaunpalika	19	13	32	7	18	25	8	9	17	34	40	74
7	Dhankuta	Province No. 1	Shahidbhumi Gaunpalika	0	0	0			0			0	0	0	0
7 Total	Dhankuta	Province No. 1		383	438	821	256	361	617	268	267	535	907	1066	1973
8	Terhathum	Province No. 1	Aathrai Gaunpalika	19	24	43	6	16	22	10	16	26	35	56	91
8	Terhathum	Province No. 1	Chhathar Gaunpalika	52	58	110	24	44	68	34	35	69	110	137	247
8	Terhathum	Province No. 1	Laligurans Nagarpalika	49	58	107	29	43	72	20	60	80	98	161	259
8	Terhathum	Province No. 1	Menchhayayem Rural Municipality	3	7	10	2	4	6	3	7	10	8	18	26
8	Terhathum	Province No. 1	Myanglung Nagarpalika	83	111	194	76	103	179	73	93	166	232	307	539
8	Terhathum	Province No. 1	Phedap Gaunpalika	0	0	0			0			0	0	0	0
8 Total	Terhathum	Province No. 1		206	258	464	137	210	347	140	211	351	483	679	1162
9	Sankhuwasabha	Province No. 1	Bhotkhola Gaunpalika	0	0	0			0			0	0	0	0
9	Sankhuwasabha	Province No. 1	Chainpur Nagarpalika	25	43	68	32	34	66	19	32	51	76	109	185
9	Sankhuwasabha	Province No. 1	Chichila Gaunpalika	0	0	0			0			0	0	0	0
9	Sankhuwasabha	Province No. 1	Dharmadevi Nagarpalika	8	18	26	6	9	15	4	13	17	18	40	58
9	Sankhuwasabha	Province No. 1	Khandbari Nagarpalika	125	182	307	95	135	230	56	77	133	276	394	670
9	Sankhuwasabha	Province No. 1	Madi Nagarpalika	7	5	12	0	0	0	0	0	0	7	5	12
9	Sankhuwasabha	Province No. 1	Makalu Gaunpalika	5	12	17	10	10	20	6	5	11	21	27	48
9	Sankhuwasabha	Province No. 1	Panchakhapan Nagarpalika	2	8	10	0	0	0	0	0	0	2	8	10
9	Sankhuwasabha	Province No. 1	Sabhapokhari Gaunpalika	7	10	17	9	7	16	5	6	11	21	23	44
9	Sankhuwasabha	Province No. 1	Silichong Gaunpalika	0	0	0			0			0	0	0	0
9 Total	Sankhuwasabha	Province No. 1		179	278	457	152	195	347	90	133	223	421	606	1027
10	Bhojpur	Province No. 1	Aamchowk Gaunpalika	5	12	17	0	0	0	0	0	0	5	12	17
10	Bhojpur	Province No. 1	Arun Gaunpalika	0	0	0			0			1	1	0	1
10	Bhojpur	Province No. 1	Bhojpur Nagarpalika	58	79	137	33	65	98	47	60	107	138	204	342
10	Bhojpur	Province No. 1	Hatuwagadhi Gaunpalika	0	0	0			0			0	0	0	0
10	Bhojpur	Province No. 1	Pauwadungma Gaunpalika	0	0	0			0			0	0	0	0
10	Bhojpur	Province No. 1	Ramprasad Rai Gaunpalika	0	0	0			0			0	0	0	0
10	Bhojpur	Province No. 1	Salpaslichho Gaunpalika	0	0	0			0			0	0	0	0
10	Bhojpur	Province No. 1	Shadananda Nagarpalika	8	18	26	4	6	10	8	9	17	20	33	53
10	Bhojpur	Province No. 1	Tyamkemaityung Gaunpalika	0	0	0			0			0	0	0	0
10 Total	Bhojpur	Province No. 1		71	109	180	37	71	108	55	70	125	163	250	413
11	Solukhumbu	Province No. 1	Dudhkaushika Gaunpalika	0	0	0			0			0	0	0	0
11	Solukhumbu	Province No. 1	Dudhkoshi Gaunpalika	0	0	0			0			0	0	0	0
11	Solukhumbu	Province No. 1	Khumbupasanglahm Gaunpalaika	0	0	0			0			0	0	0	0
11	Solukhumbu	Province No. 1	Likhupike Gaunpalika	0	0	0			0			0	0	0	0
11	Solukhumbu	Province No. 1	Mahakulung Gaunpalika	0	0	0			0			0	0	0	0
11	Solukhumbu	Province No. 1	Nechasalyan Gaunpalika	0	0	0			0			0	0	0	0
11	Solukhumbu	Province No. 1	Solududhakunda Nagarpalika	70	65	135	65	70	135	34	40	74	169	175	344
11	Solukhumbu	Province No. 1	Sotang Gaunpalika	0	0	0			0			0	0	0	0
11 Total	Solukhumbu	Province No. 1		70	65	135	65	70	135	34	40	74	169	175	344
12	Okhaladhunga	Province No. 1	Champadevi Gaunpalika	0	0	0			0			0	0	0	0
12	Okhaladhunga	Province No. 1	Chisankhugadhi Gaunpalika	0	0	0			0			0	0	0	0
12	Okhaladhunga	Province No. 1	Khijidemba Gaunpalika	0	0	0			0			0	0	0	0
12	Okhaladhunga	Province No. 1	Likhu Gaunpalika	0	0	0			0			0	0	0	0
12	Okhaladhunga	Province No. 1	Manebhanjyang Gaunpalika	2	7	9	0	0	0	0	0	0	2	7	9
12	Okhaladhunga	Province No. 1	Molung Gaunpalika	4	9	13	0	0	0	6	8	14	10	17	27
12	Okhaladhunga	Province No. 1	Siddhicharan Nagarpalika	18	20	38	13	22	35	16	33	49	47	75	122
12	Okhaladhunga	Province No. 1	Sunkoshi Gaunpalika	0	0	0			0			0	0	0	0
12 Total	Okhaladhunga	Province No. 1		24	36	60	13	22	35	22	41	63	59	99	158
13	Khotang	Province No. 1	Ainselukhark Gaunpalika	6	7	13	0	2	2	3	1	4	9	10	19
13	Khotang	Province No. 1	Barahapokhari Gaunpalika	0	0	0			0			0	0	0	0
13	Khotang	Province No. 1	Diprung Gaunpalika	0	0	0			0			0	0	0	0
13	Khotang	Province No. 1	Halesi Tuwachung Nagarpalika	0	0	0			0			0	0	0	0
13	Khotang	Province No. 1	Jantedhunga Gaunpalika	0	0	0			0			0	0	0	0
13	Khotang	Province No. 1	Kepilasagadhi Gaunpalika	6	6	12	6	8	14	6	6	12	18	20	38
13	Khotang	Province No. 1	Khotehang Gaunpalika	0	0	0			0			0	0	0	0
13	Khotang	Province No. 1	Lamidada Gaunpalika	0	0	0			0			0	0	0	0
13	Khotang	Province No. 1	Rupakot Majhuwadgadi Nagarpalika	65	78	143	55	70	125	42	69	111	162	217	379
13	Khotang	Province No. 1	Sakela Gaunpalika	0	0	0			0			0	0	0	0
13 Total	Khotang	Province No. 1		77	91	168	61	80	141	51	76	127	189	247	436
14	Udayapur	Province No. 1	Belaka Nagarpalika	82	126	208	78	110	188	71	104	175	231	340	571
14	Udayapur	Province No. 1	Chaudandigadhi Nagarpalika	134	181	315	125	184	309	118	184	302	377	549	926
14	Udayapur	Province No. 1	Katari Nagarpalika	171	270	441	152	195	347	136	180	316	459	645	1104
14	Udayapur	Province No. 1	Rautami Gaunpalika	14	26	40	6	23	29	6	7	13	26	56	82
14	Udayapur	Province No. 1	Sunkoshi Gaunpalika	0	0	0			0			0	0	0	0
14	Udayapur	Province No. 1	Tapli Gaunpalaika	0	0	0			0			0	0	0	0
14	Udayapur	Province No. 1	Triyuga Nagarpalika	470	596	1066	393	521	914	290	474	764	1153	1591	2744
14	Udayapur	Province No. 1	Udayapurgadhi Gaunpalika	10	19	29	6	8	14	7	14	21	23	41	64
14 Total	Udayapur	Province No. 1		881	1218	2099	760	1041	1801	628	963	1591	2269	3222	5491
15	Saptari	Province No. 2	Agnisair Krishnasavaran Gaunpalika	37	84	121	49	82	131	40	54	94	126	220	346
15	Saptari	Province No. 2	Belhi Chapena Gaunpalika	0	0	0			0			0	0	0	0
15	Saptari	Province No. 2	Bishnupur Gaunpalika	0	0	0			0			0	0	0	0
15	Saptari	Province No. 2	Bodebarsaien Nagarpalika	0	0	0			0			0	0	0	0
15	Saptari	Province No. 2	Chhinmasta Gaunpalika	0	0	0			0			0	0	0	0
15	Saptari	Province No. 2	Dakneshwori Nagarpalika	0	0	0			0			0	0	0	0

Total number of enrollment at lower secondary level in all types of institutional schools by district, Flash I 2018-019

Dist_Code	Dist_Name	Province	Local Level	Grade 6			Grade 7			Grade 8			Grade 6-8		
				Girls	Boys	Total	Girls	Boys	Total	Girls	Boys	Total	Girls	Boys	Total
15	Saptari	Province No. 2	Hanumannagar Kankaleni Nagarpalika	98	189	287	70	170	240	60	192	252	228	551	779
15	Saptari	Province No. 2	Kanchanroop Nagarpalika	0	0	0			0			0	0	0	0
15	Saptari	Province No. 2	Khadak Nagarpalika	31	56	87	22	42	64	31	40	71	84	138	222
15	Saptari	Province No. 2	Mahadeva Gaunpalika	0	0	0			0			0	0	0	0
15	Saptari	Province No. 2	Rajbiraj Nagarpalika	6	21	27	6	7	13	0	0	0	12	28	40
15	Saptari	Province No. 2	Rupani Gaunpalika	0	0	0			0			0	0	0	0
15	Saptari	Province No. 2	Saptakoshi Nagarpalika	46	61	107	24	65	89	72	59	131	142	185	327
15	Saptari	Province No. 2	Shambhunath Nagarpalika	0	0	0			0			0	0	0	0
15	Saptari	Province No. 2	Surunga Nagarpalika	36	50	86	14	12	26	17	19	36	67	81	148
15	Saptari	Province No. 2	Tilatha Koiladi Gaunpalika	0	0	0			0			0	0	0	0
15	Saptari	Province No. 2	Tirahut Gaunpalika	0	0	0			0			0	0	0	0
15	Saptari	Province No. 2	Walan Bihul Gaunpalika	0	0	0			0			0	0	0	0
15 Total	Saptari	Province No. 2		254	461	715	185	378	563	220	364	584	659	1203	1862
16	Siraha	Province No. 2	Amama Rural Municipality	0	0	0			0			0	0	0	0
16	Siraha	Province No. 2	Aurahi Rural Municipality	0	0	0			0			0	0	0	0
16	Siraha	Province No. 2	Bariyarpatti Rural Municipality	2	8	10	4	14	18	0	0	0	6	22	28
16	Siraha	Province No. 2	Bhagawanpur Rural Municipality	11	51	62	5	25	30	1	6	7	17	82	99
16	Siraha	Province No. 2	Bishnupur Rural Municipality	36	115	151	51	72	123	24	70	94	111	257	368
16	Siraha	Province No. 2	Dhangadhimai Municipality	231	443	674	196	355	551	204	410	614	631	1208	1839
16	Siraha	Province No. 2	Golbazar Municipality	255	569	824	182	466	648	231	490	721	668	1525	2193
16	Siraha	Province No. 2	Kalyanpur Municipality	35	117	152	22	74	96	8	54	62	65	245	310
16	Siraha	Province No. 2	Karjanha Municipality	122	249	371	80	212	292	86	100	186	288	561	849
16	Siraha	Province No. 2	Lahan Municipality	507	1374	1881	474	1268	1742	395	992	1387	1376	3634	5010
16	Siraha	Province No. 2	Laxmipur Patari Rural Municipality	11	33	44	1	9	10	2	18	20	14	60	74
16	Siraha	Province No. 2	Mirchaiya Municipality	282	715	997	233	619	852	211	579	790	726	1913	2639
16	Siraha	Province No. 2	Naraha Rural Municipality	31	88	119	22	74	96	32	55	87	85	217	302
16	Siraha	Province No. 2	Navarajpur Rural Municipality	13	31	44	2	22	24	0	0	0	15	53	68
16	Siraha	Province No. 2	Sakhuwanankarkatti Rural Municipality	3	8	11	0	0	0	0	0	3	8	11	
16	Siraha	Province No. 2	Siraha Municipality	199	640	839	189	579	768	183	469	652	571	1688	2259
16	Siraha	Province No. 2	Sukhipur Municipality	24	86	110	23	60	83	5	13	18	52	159	211
16 Total	Siraha	Province No. 2		1762	4527	6289	1484	3849	5333	1382	3256	4638	4628	11632	16260
17	Dhanusha	Province No. 2	Aurahi Gaunpalika	0	0	0			0			0	0	0	0
17	Dhanusha	Province No. 2	Bateswor Gaunpalika	25	37	62	7	13	20	0	0	0	32	50	82
17	Dhanusha	Province No. 2	Bidehi Nagarpalika	0	0	0			0			0	0	0	0
17	Dhanusha	Province No. 2	Chhreshwornath Nagarpalika	13	24	37	25	50	75	41	53	94	79	127	206
17	Dhanusha	Province No. 2	Dhanauji Gaunpalika	0	0	0			0			0	0	0	0
17	Dhanusha	Province No. 2	Dhanusadham Nagarpalika	59	136	195	54	93	147	51	76	127	164	305	469
17	Dhanusha	Province No. 2	Ganeshman Charnath Nagarpalika	35	96	131	36	75	111	40	44	84	111	215	326
17	Dhanusha	Province No. 2	Hansapur Nagarpalika	0	0	0			0			0	0	0	0
17	Dhanusha	Province No. 2	Janaknandini Gaunpalika	5	20	25	0	7	7	0	11	11	5	38	43
17	Dhanusha	Province No. 2	Janakpur Upamahanagarpalika	564	1177	1741	530	1058	1588	643	1349	1992	1737	3584	5321
17	Dhanusha	Province No. 2	Kamala Nagarpalika	3	21	24	1	13	14	12	20	32	16	54	70
17	Dhanusha	Province No. 2	Laxminiya Gaunpalika	37	56	93	16	43	59	18	47	65	71	146	217
17	Dhanusha	Province No. 2	Mithila Bihari Gaunpalika	0	0	0			0			0	0	0	0
17	Dhanusha	Province No. 2	Mithila Nagarpalika	126	254	380	95	115	210	114	185	299	335	554	889
17	Dhanusha	Province No. 2	Mukhiyapatti Musaharniya Gaunpalika	0	0	0			0			0	0	0	0
17	Dhanusha	Province No. 2	Nagarain Nagarpalika	27	29	56	13	28	41	16	14	30	56	71	127
17	Dhanusha	Province No. 2	Sabaila Nagarpalika	1	4	5	0	0	0	0	0	1	4	5	
17	Dhanusha	Province No. 2	Sahidnagar Nagarpalika	3	20	23	0	0	0	0	0	0	3	20	23
17 Total	Dhanusha	Province No. 2		898	1874	2772	777	1495	2272	935	1799	2734	2610	5168	7778
18	Mahottari	Province No. 2	Aurahi Nagarpalika	21	53	74	16	34	50	18	32	50	55	119	174
18	Mahottari	Province No. 2	Balwa Nagarpalika	17	28	45	8	7	15	11	13	24	36	48	84
18	Mahottari	Province No. 2	Bardibas Nagarpalika	122	176	298	93	185	278	128	203	331	343	564	907
18	Mahottari	Province No. 2	Bhangaha Nagarpalika	1	0	1	0	0	0	0	0	0	1	0	1
18	Mahottari	Province No. 2	Ekdanra Gaunpalika	0	0	0			0			0	0	0	0
18	Mahottari	Province No. 2	Gaushala Nagarpalika	84	167	251	48	108	156	64	87	151	196	362	558
18	Mahottari	Province No. 2	Jaleswor Nagarpalika	102	291	393	111	273	384	108	198	306	321	762	1083
18	Mahottari	Province No. 2	Loharpatti Nagarpalika	3	8	11	0	0	0	0	0	0	3	8	11
18	Mahottari	Province No. 2	Mahottari Gaunpalika	0	0	0			0			0	0	0	0
18	Mahottari	Province No. 2	Manra Sisawa Nagarpalika	0	0	0			0			0	0	0	0
18	Mahottari	Province No. 2	Matihani Nagarpalika	0	0	0			0			0	0	0	0
18	Mahottari	Province No. 2	Pipra Gaunpalika	21	35	56	11	36	47	13	32	45	45	103	148
18	Mahottari	Province No. 2	Ramgopalpur Nagarpalika	0	0	0			0			0	0	0	0
18	Mahottari	Province No. 2	Samsi Gaunpalika	0	0	0			0			0	0	0	0
18	Mahottari	Province No. 2	Sonama Gaunpalika	0	0	0			0			0	0	0	0
18 Total	Mahottari	Province No. 2		371	758	1129	287	643	930	342	565	907	1000	1966	2966
19	Sarlahi	Province No. 2	Bagmati Nagarpalika	84	120	204	57	75	132	67	103	170	208	298	506
19	Sarlahi	Province No. 2	Balara Nagarpalika	0	0	0			0			0	0	0	0
19	Sarlahi	Province No. 2	Barahathawa Nagarpalika	31	66	97	34	65	99	33	59	92	98	190	288
19	Sarlahi	Province No. 2	Basbariya Gaunpalika	0	0	0			0			0	0	0	0
19	Sarlahi	Province No. 2	Bishnu Gaunpalika	0	0	0			0			0	0	0	0
19	Sarlahi	Province No. 2	Brahmapuri Gaunpalika	0	0	0			0			0	0	0	0
19	Sarlahi	Province No. 2	Chakraghatta Gaunpalika	0	0	0			0			0	0	0	0
19	Sarlahi	Province No. 2	Chandranagar Gaunpalika	0	0	0			0			0	0	0	0
19	Sarlahi	Province No. 2	Dhankaul Gaunpalika	0	0	0			0			0	0	0	0
19	Sarlahi	Province No. 2	Godaita Nagarpalika	0	0	0			0			0	0	0	0
19	Sarlahi	Province No. 2	Haripur Nagarpalika	0	0	0			0			0	0	0	0
19	Sarlahi	Province No. 2	Haripurwa Nagarpalika	0	0	0			0			0	0	0	0
19	Sarlahi	Province No. 2	Hariwan Nagarpalika	46	69	115	47	59	106	64	65	129	157	193	350
19	Sarlahi	Province No. 2	Ishworpur Nagarpalika	84	129	213	47	116	163	47	96	143	178	341	519
19	Sarlahi	Province No. 2	Kabilasi Nagarpalika	0	0	0			0			0	0	0	0
19	Sarlahi	Province No. 2	Kaudena Gaunpalika	0	0	0			0			0	0	0	0
19	Sarlahi	Province No. 2	Lalbandi Nagarpalika	142	221	363	123	266	389	112	192	304	377	679	1056
19	Sarlahi	Province No. 2	Malangawa Nagarpalika	69	165	234	60	140	200	51	124	175	180	429	609
19	Sarlahi	Province No. 2	Parsa Gaunpalika	0	0	0			0			0	0	0	0
19	Sarlahi	Province No. 2	Ramnagar Gaunpalika	0	0	0			0			0	0	0	0

Total number of enrollment at lower secondary level in all types of institutional schools by district, Flash I 2018-019

Dist_Code	Dist_Name	Province	Local Level	Grade 6			Grade 7			Grade 8			Grade 6-8		
				Girls	Boys	Total	Girls	Boys	Total	Girls	Boys	Total	Girls	Boys	Total
20	Sindhuli	Province No. 3	Dudhuli Nagarpalika	41	51	92	34	52	86	31	28	59	106	131	237
20	Sindhuli	Province No. 3	Ghanglekh Gaunpalika	0	0	0			0			0	0	0	
20	Sindhuli	Province No. 3	Golanjor Gaunpalika	17	20	37	17	28	45	3	14	17	37	62	99
20	Sindhuli	Province No. 3	Hariharpurgadhi Gaunpalika	0	0	0			0			0	0	0	
20	Sindhuli	Province No. 3	Kamalimai Nagarpalika	269	357	626	256	381	637	224	338	562	749	1076	1825
20	Sindhuli	Province No. 3	Marin Gaunpalika	10	17	27	5	12	17	0	8	8	15	37	52
20	Sindhuli	Province No. 3	Phikkal Gaunpalika	0	0	0			0			0	0	0	
20	Sindhuli	Province No. 3	Sunkoshi Gaunpalika	0	0	0			0			0	0	0	
20	Sindhuli	Province No. 3	Tinpatan Gaunpalika	17	20	37	33	23	56	32	24	56	82	67	149
20 Total	Sindhuli	Province No. 3		354	465	819	345	496	841	290	412	702	989	1373	2362
21	Ramechhap	Province No. 3	Doramba Gaunpalika	0	0	0			0			0	0	0	
21	Ramechhap	Province No. 3	Gokulganga Gaunpalika	0	0	0			0			0	0	0	
21	Ramechhap	Province No. 3	Khadadevi Gaunpalika	2	6	8	1	7	8	4	4	8	7	17	24
21	Ramechhap	Province No. 3	Likhu Gaunpalika	0	0	0			0			0	0	0	
21	Ramechhap	Province No. 3	Manthali Nagarpalika	63	99	162	44	101	145	36	60	96	143	260	403
21	Ramechhap	Province No. 3	Ramechhap Nagarpalika	6	17	23	3	14	17	14	12	26	23	43	66
21	Ramechhap	Province No. 3	Sunapati Gaunpalika	0	0	0			0			0	0	0	
21	Ramechhap	Province No. 3	Umakunda Gaunpalika	15	7	22	17	6	23	0	0	0	32	13	45
21 Total	Ramechhap	Province No. 3		86	129	215	65	128	193	54	76	130	205	333	538
22	Dolakha	Province No. 3	Baiteshwor Gaunpalika	14	21	35	8	6	14	6	6	12	28	33	61
22	Dolakha	Province No. 3	Bhimeshor Nagarpalika	115	157	272	100	118	218	65	96	161	280	371	651
22	Dolakha	Province No. 3	Bigu Gaunpalika	0	0	0			0			0	0	0	
22	Dolakha	Province No. 3	Gaurishankar Gaunpalika	0	0	0			0			0	0	0	
22	Dolakha	Province No. 3	Jiri Nagarpalika	38	50	88	52	54	106	49	57	106	139	161	300
22	Dolakha	Province No. 3	Kalinchok Gaunpalika	0	0	0			0			0	0	0	
22	Dolakha	Province No. 3	Melung Gaunpalika	0	0	0			0			0	0	0	
22	Dolakha	Province No. 3	Sailung Gaunpalika	0	0	0			0			0	0	0	
22	Dolakha	Province No. 3	Tamakoshi Gaunpalika	16	17	33	15	15	30	15	16	31	46	48	94
22 Total	Dolakha	Province No. 3		183	245	428	175	193	368	135	175	310	493	613	1106
23	Sindhupalchok	Province No. 3	Balefi Gaunpalika	16	20	36	11	14	25	1	6	7	28	40	68
23	Sindhupalchok	Province No. 3	Barhabise Nagarpalika	36	51	87	32	47	79	39	43	82	107	141	248
23	Sindhupalchok	Province No. 3	Bhotekoshi Gaunpalika	0	0	0			0			0	0	0	
23	Sindhupalchok	Province No. 3	Chautara Sangachokgadhi Nagarpalika	0	0	0			0			0	0	0	
23	Sindhupalchok	Province No. 3	Helambu Gaunpalika	18	23	41	9	12	21	11	14	25	38	49	87
23	Sindhupalchok	Province No. 3	Indrawoti Gaunpalika	0	0	0			0			0	0	0	
23	Sindhupalchok	Province No. 3	Jugal Gaunpalika	0	0	0			0			0	0	0	
23	Sindhupalchok	Province No. 3	Lisankhu Pakhar Gaunpalika	0	0	0			0			0	0	0	
23	Sindhupalchok	Province No. 3	Melamchi Nagarpalika	56	61	117	39	46	85	41	65	106	136	172	308
23	Sindhupalchok	Province No. 3	Panchpokhari Thangpal Gaunpalika	0	0	0			0			0	0	0	
23	Sindhupalchok	Province No. 3	Sunkoshi Gaunpalika	0	0	0			0			0	0	0	
23	Sindhupalchok	Province No. 3	Tripurasundari Gaunpalika	19	41	60	15	25	40	23	21	44	57	87	144
23 Total	Sindhupalchok	Province No. 3		145	196	341	106	144	250	115	149	264	366	489	855
24	Kavrepalanchok	Province No. 3	Banepa Nagarpalika	333	407	740	338	398	736	339	438	777	1010	1243	2253
24	Kavrepalanchok	Province No. 3	Bethanchowk Gaunpalika	0	4	4			0			0	4	4	
24	Kavrepalanchok	Province No. 3	Bhumlu Gaunpalika	0	0	0			0			0	0	0	
24	Kavrepalanchok	Province No. 3	Chaurideurali Gaunpalika	0	0	0			0			0	0	0	
24	Kavrepalanchok	Province No. 3	Dhulikhel Nagarpalika	125	119	244	92	112	204	75	82	157	292	313	605
24	Kavrepalanchok	Province No. 3	Khanikhola Gaunpalika	0	0	0			0			0	0	0	
24	Kavrepalanchok	Province No. 3	Mahabharat Gaunpalika	0	0	0			0			0	0	0	
24	Kavrepalanchok	Province No. 3	Mandandepur Nagarpalika	41	56	97	30	31	61	27	42	69	98	129	227
24	Kavrepalanchok	Province No. 3	Namobuddha Nagarpalika	12	12	24	9	17	26	13	12	25	34	41	75
24	Kavrepalanchok	Province No. 3	Panauti Nagarpalika	228	276	504	197	291	488	193	250	443	618	817	1435
24	Kavrepalanchok	Province No. 3	Panchkhal Nagarpalika	10	16	26	15	21	36	7	21	28	32	58	90
24	Kavrepalanchok	Province No. 3	Roshi Gaunpalika	0	0	0			0			0	0	0	
24	Kavrepalanchok	Province No. 3	Temal Gaunpalika	0	0	0			0			0	0	0	
24 Total	Kavrepalanchok	Province No. 3		749	890	1639	681	870	1551	654	845	1499	2084	2605	4689
25	Lalitpur	Province No. 3	Bagmati Gaunpalika	0	0	0			0			0	0	0	
25	Lalitpur	Province No. 3	Godawari Nagarpalika	562	725	1287	572	614	1186	524	557	1081	1658	1896	3554
25	Lalitpur	Province No. 3	Konjyosom Gaunpalika	0	0	0			0			0	0	0	
25	Lalitpur	Province No. 3	Lalitpur Mahanagarpalika	2403	2840	5243	2403	2692	5095	2350	2775	5125	7156	8307	15463
25	Lalitpur	Province No. 3	Mahalaxmi Nagarpalika	8	8	16	5	0	5	0	0	0	13	8	21
25	Lalitpur	Province No. 3	Mahankal Gaunpalika	0	0	0			0			0	0	0	
25 Total	Lalitpur	Province No. 3		2973	3573	6546	2980	3306	6286	2874	3332	6206	8827	10211	19038
26	Bhaktapur	Province No. 3	Bhaktapur Nagarpalika	972	1245	2217	898	1238	2136	893	1208	2101	2763	3691	6454
26	Bhaktapur	Province No. 3	Chagunaryan Nagarpalika	154	211	365	134	186	320	150	152	302	438	549	987
26	Bhaktapur	Province No. 3	Madhapur Thimi Nagarpalika	672	851	1523	595	800	1395	593	800	1393	1860	2451	4311
26	Bhaktapur	Province No. 3	Suryabinayak Nagarpalika	483	582	1065	514	615	1129	458	574	1032	1455	1771	3226
26 Total	Bhaktapur	Province No. 3		2281	2889	5170	2141	2839	4980	2094	2734	4828	6516	8462	14978
27	Kathmandu	Province No. 3	Budhanilkantha Nagarpalika	1058	1268	2326	1019	1200	2219	1032	1268	2300	3109	3736	6845
27	Kathmandu	Province No. 3	Chandragiri Nagarpalika	716	929	1645	654	798	1452	583	714	1297	1953	2441	4394
27	Kathmandu	Province No. 3	Dakshinkali Nagarpalika	93	95	188	97	86	183	70	106	176	260	287	547
27	Kathmandu	Province No. 3	Gokarneshwor Nagarpalika	1059	1269	2328	1072	1221	2293	1122	1357	2479	3253	3847	7100
27	Kathmandu	Province No. 3	Kageshwori Manahara Nagarpalika	738	905	1643	645	815	1460	574	764	1338	1957	2484	4441
27	Kathmandu	Province No. 3	Kathmandu Mahanagarpalika	5178	6869	12047	5349	6707	12056	5161	6668	11829	15688	20244	35932
27	Kathmandu	Province No. 3	Kirtipur Nagarpalika	339	531	870	337	542	879	340	485	825	1016	1558	2574
27	Kathmandu	Province No. 3	Nagarjun Nagarpalika	426	533	959	441	495	936	414	467	881	1281	1495	2776
27	Kathmandu	Province No. 3	Shankharapur Nagarpalika	121	115	236	122	118	240	107	110	217	350	343	693
27	Kathmandu	Province No. 3	Tarkeshwor Nagarpalika	736	929	1665	623	826	1449	581	763	1344	1940	2518	4458
27	Kathmandu	Province No. 3	Tokha Nagarpalika	835	1284	2119	882	1118	2000	924	1094	2018	2641	3496	6137
27 Total	Kathmandu	Province No. 3		11299	14727	26026	11241	13926	25167	10908	13796	24704	33448	42449	75897

Total number of enrollment at lower secondary level in all types of institutional schools by district, Flash I 2018-019

Dist_Code	Dist_Name	Province	Local Level	Grade 6			Grade 7			Grade 8			Grade 6-8		
				Girls	Boys	Total	Girls	Boys	Total	Girls	Boys	Total	Girls	Boys	Total
28	Nuwakot	Province No. 3	Belkotgadhi Nagarpalika	22	20	42	17	21	38	17	19	36	56	60	116
28	Nuwakot	Province No. 3	Bidur Nagarpalika	119	205	324	140	131	271	136	163	299	395	499	894
28	Nuwakot	Province No. 3	Dupcheshwar Gaunpalika	0	0	0			0			0	0	0	0
28	Nuwakot	Province No. 3	Kakani Gaunpalika	0	0	0			0			0	0	0	0
28	Nuwakot	Province No. 3	Kispang Gaunpalika	0	0	0			0			0	0	0	0
28	Nuwakot	Province No. 3	Likhu Gaunpalika	0	0	0			0			0	0	0	0
28	Nuwakot	Province No. 3	Meghang Gaunpalika	0	0	0			0			0	0	0	0
28	Nuwakot	Province No. 3	Panchakanya Gaunpalika	0	0	0			0			0	0	0	0
28	Nuwakot	Province No. 3	Shivapuri Gaunpalika	0	0	0			0			0	0	0	0
28	Nuwakot	Province No. 3	Suryagadhi Gaunpalika	5	13	18	8	7	15	4	6	10	17	26	43
28	Nuwakot	Province No. 3	Tadi Gaunpalika	0	0	0			0			0	0	0	0
28	Nuwakot	Province No. 3	Tarkeshwar Gaunpalika	0	0	0			0			0	0	0	0
28 Total	Nuwakot	Province No. 3		146	238	384	165	159	324	157	188	345	468	585	1053
29	Rasuwa	Province No. 3	Gosaikunda Gaunpalika	24	26	50	23	15	38	19	14	33	66	55	121
29	Rasuwa	Province No. 3	Kalika Gaunpalika	36	37	73	14	29	43	11	22	33	61	88	149
29	Rasuwa	Province No. 3	Naukunda Gaunpalika	0	0	0			0			0	0	0	0
29	Rasuwa	Province No. 3	Parbatikunda Gaunpalika	0	0	0			0			0	0	0	0
29	Rasuwa	Province No. 3	Uttargaya Gaunpalika	5	6	11	2	1	3	9	4	13	16	11	27
29 Total	Rasuwa	Province No. 3		65	69	134	39	45	84	39	40	79	143	154	297
30	Dhading	Province No. 3	Benighat Rorang Gaunpalika	5	9	14	8	9	17	6	14	20	19	32	51
30	Dhading	Province No. 3	Dhunibesi Nagarpalika	63	95	158	82	100	182	55	80	135	200	275	475
30	Dhading	Province No. 3	Gajuri Gaunpalika	0	0	0			0			0	0	0	0
30	Dhading	Province No. 3	Galchi Gaunpalika	66	82	148	41	62	103	43	53	96	150	197	347
30	Dhading	Province No. 3	Gangjamuna Gaunpalika	0	0	0			0			0	0	0	0
30	Dhading	Province No. 3	Jwalamukhi Gaunpalika	0	0	0			0			0	0	0	0
30	Dhading	Province No. 3	Khaniyabash Gaunpalika	0	0	0			0			0	0	0	0
30	Dhading	Province No. 3	Netrawati Gaunpalika	0	0	0			0			0	0	0	0
30	Dhading	Province No. 3	Nilkantha Nagarpalika	46	30	76	34	42	76	34	25	59	114	97	211
30	Dhading	Province No. 3	Rubi Valley Gaunpalika	0	0	0			0			0	0	0	0
30	Dhading	Province No. 3	Siddhalek Gaunpalika	0	0	0			0			0	0	0	0
30	Dhading	Province No. 3	Thakre Gaunpalika	0	0	0			0			0	0	0	0
30	Dhading	Province No. 3	Tripurasundari Gaunpalika	19	41	60	15	25	40	23	21	44	57	87	144
30 Total	Dhading	Province No. 3		199	257	456	180	238	418	161	193	354	540	688	1228
31	Makwanpur	Province No. 3	Bagmati Gaunpalika	0	0	0			0			0	0	0	0
31	Makwanpur	Province No. 3	Bakaiya Gaunpalika	0	0	0			0			0	0	0	0
31	Makwanpur	Province No. 3	Bhimphedi Gaunpalika	0	0	0			0			0	0	0	0
31	Makwanpur	Province No. 3	Hetauda Upamahanagarpalika	162	207	369	125	189	314	120	203	323	407	599	1006
31	Makwanpur	Province No. 3	Indrasarowar Gaunpalika	0	0	0			0			0	0	0	0
31	Makwanpur	Province No. 3	Kailash Gaunpalika	0	0	0			0			0	0	0	0
31	Makwanpur	Province No. 3	Makawanpurgadhi Gaunpalika	0	0	0			0			0	0	0	0
31	Makwanpur	Province No. 3	Manahari Gaunpalika	0	0	0			0			0	0	0	0
31	Makwanpur	Province No. 3	Raksirang Gaunpalika	0	0	0			0			0	0	0	0
31	Makwanpur	Province No. 3	Thaha Nagarpalika	10	20	30	14	8	22	13	11	24	37	39	76
31 Total	Makwanpur	Province No. 3		172	227	399	139	197	336	133	214	347	444	638	1082
32	Rautahat	Province No. 2	Baudhimai Nagarpalika	0	0	0			0			0	0	0	0
32	Rautahat	Province No. 2	Birndaban Nagarpalika	0	0	0			0			0	0	0	0
32	Rautahat	Province No. 2	Chandrapur Nagarpalika	0	0	0			0			0	0	0	0
32	Rautahat	Province No. 2	Debahi Gonahi Nagarpalika	0	0	0			0			0	0	0	0
32	Rautahat	Province No. 2	Durga Bhagawati Gaunpalika	0	0	0			0			0	0	0	0
32	Rautahat	Province No. 2	Gadhimai Nagarpalika	0	0	0			0			0	0	0	0
32	Rautahat	Province No. 2	Garuda Nagarpalika	0	0	0			0			0	0	0	0
32	Rautahat	Province No. 2	Gaur Nagarpalika	0	0	0			0			0	0	0	0
32	Rautahat	Province No. 2	Gujara Nagarpalika	0	0	0			0			0	0	0	0
32	Rautahat	Province No. 2	Ishanath Nagarpalika	0	0	0			0			0	0	0	0
32	Rautahat	Province No. 2	Katahariya Nagarpalika	0	0	0			0			0	0	0	0
32	Rautahat	Province No. 2	Madav Narayan Nagarpalika	0	0	0			0			0	0	0	0
32	Rautahat	Province No. 2	Maulapur Nagarpalika	0	0	0			0			0	0	0	0
32	Rautahat	Province No. 2	Paroha Nagarpalika	0	0	0			0			0	0	0	0
32	Rautahat	Province No. 2	Phatuwa Bijayapur Nagarpalika	0	0	0			0			0	0	0	0
32	Rautahat	Province No. 2	Rajdevi Nagarpalika	0	0	0			0			0	0	0	0
32	Rautahat	Province No. 2	Rajpur Nagarpalika	0	0	0			0			0	0	0	0
32	Rautahat	Province No. 2	Yamunamai Gaunpalika	0	0	0			0			0	0	0	0
32 Total	Rautahat	Province No. 2		0	0	0	0	0	0	0	0	0	0	0	0
33	Bara	Province No. 2	Adarsh Kotwal Gaunpalika	0	0	0			0			0	0	0	0
33	Bara	Province No. 2	Baragadi Gaunpalika	0	0	0			0			0	0	0	0
33	Bara	Province No. 2	Bishrampur Gaunpalika	0	0	0			0			0	0	0	0
33	Bara	Province No. 2	Devtal Gaunpalika	0	0	0			0			0	0	0	0
33	Bara	Province No. 2	Jitpur Simara Upamahanagarpalika	147	195	342	118	171	289	114	144	258	379	510	889
33	Bara	Province No. 2	Kalaiya Upamahanagarpalika	37	81	118	45	73	118	32	56	88	114	210	324
33	Bara	Province No. 2	Karaiyama Gaunpalika	0	0	0			0			0	0	0	0
33	Bara	Province No. 2	Kolhabi Nagarpalika	0	0	0			0			0	0	0	0
33	Bara	Province No. 2	Mahagadhimai Nagarpalika	0	0	0			0			0	0	0	0
33	Bara	Province No. 2	Nijgadh Nagarpalika	0	0	0			0			0	0	0	0
33	Bara	Province No. 2	Pacharauta Nagarpalika	0	0	0			0			0	0	0	0
33	Bara	Province No. 2	Parwanipur Gaunpalika	0	0	0			0			0	0	0	0
33	Bara	Province No. 2	Pheta Gaunpalika	0	0	0			0			0	0	0	0
33	Bara	Province No. 2	Prasauni Gaunpalika	0	0	0			0			0	0	0	0
33	Bara	Province No. 2	Simroungadh Nagarpalika	0	0	0			0			0	0	0	0
33	Bara	Province No. 2	Subarna Gaunpalika	0	0	0			0			0	0	0	0
33 Total	Bara	Province No. 2		184	276	460	163	244	407	146	200	346	493	720	1213
34	Parsa	Province No. 2	Bahudarmai Nagarpalika	0	0	0			0			0	0	0	0
34	Parsa	Province No. 2	Bindabasini Gaunpalika	0	0	0			0			0	0	0	0
34	Parsa	Province No. 2	Birgunj Mahanagarpalika	243	383	626	217	309	526	184	308	492	644	1000	1644

Total number of enrollment at lower secondary level in all types of institutional schools by district, Flash I 2018-019

Dist_Code	Dist_Name	Province	Local Level	Grade 6			Grade 7			Grade 8			Grade 6-8		
				Girls	Boys	Total	Girls	Boys	Total	Girls	Boys	Total	Girls	Boys	Total
34	Parsa	Province No. 2	Chhipaharmai Gaunpalika	0	0	0			0			0	0	0	
34	Parsa	Province No. 2	Dhobini Gaunpalika	0	0	0			0			0	0	0	
34	Parsa	Province No. 2	Jaganathpur Gaunpalika	0	0	0			0			0	0	0	
34	Parsa	Province No. 2	Jira Bhawani Gaunpalika	0	0	0			0			0	0	0	
34	Parsa	Province No. 2	Kalikamai Gaunpalika	0	0	0			0			0	0	0	
34	Parsa	Province No. 2	Pakahamainpur Gaunpalika	0	0	0			0			0	0	0	
34	Parsa	Province No. 2	Parsagadi Nagarpalika	43	63	106	26	52	78	13	17	30	82	132	214
34	Parsa	Province No. 2	Paterwasugauli Gaunpalika	0	0	0			0			0	0	0	
34	Parsa	Province No. 2	Pokhariya Nagarpalika	0	0	0			0			0	0	0	
34	Parsa	Province No. 2	Sakhuwa Prasauni Gaunpalika	0	0	0			0			0	0	0	
34	Parsa	Province No. 2	Thori Gaunpalika	0	0	0			0			0	0	0	
34 Total	Parsa	Province No. 2		286	446	732	243	361	604	197	325	522	726	1132	1858
35	Chitawan	Province No. 3	Bhratpur Mahanagarpalika	2026	2807	4833	1924	2681	4605	1721	2434	4155	5671	7922	13593
35	Chitawan	Province No. 3	Ichchhyakamana Gaunpalika	75	87	162	44	79	123	59	51	110	178	217	395
35	Chitawan	Province No. 3	Kalika Nagarpalika	99	152	251	114	163	277	83	129	212	296	444	740
35	Chitawan	Province No. 3	Khairahani Nagarpalika	268	416	684	277	409	686	296	409	705	841	1234	2075
35	Chitawan	Province No. 3	Madi Nagarpalika	7	5	12	0	0	0	0	0	0	7	5	12
35	Chitawan	Province No. 3	Rapti Nagarpalika	152	236	388	169	288	457	160	259	419	481	783	1264
35	Chitawan	Province No. 3	Ratnagar Nagarpalika	425	695	1120	376	608	984	432	609	1041	1233	1912	3145
35 Total	Chitawan	Province No. 3		3052	4398	7450	2904	4228	7132	2751	3891	6642	8707	12517	21224
36	Gorkha	Gandaki Province	Aarughat Gaunpalika	6	14	20	8	7	15	10	16	26	24	37	61
36	Gorkha	Gandaki Province	Ajirkot Gaunpalika	5	11	16	1	3	4	10	13	23	16	27	43
36	Gorkha	Gandaki Province	Bhimsen Gaunpalika	27	29	56	13	28	41	16	14	30	56	71	127
36	Gorkha	Gandaki Province	Chum Nubri Gaunpalika	0	0	0			0			0	0	0	
36	Gorkha	Gandaki Province	Dharche Gaunpalika	0	0	0			0			0	0	0	
36	Gorkha	Gandaki Province	Gandaki Gaunpalika	0	0	0			0			0	0	0	
36	Gorkha	Gandaki Province	Gorkha Nagarpalika	324	370	694	212	265	477	185	248	433	721	883	1604
36	Gorkha	Gandaki Province	Palungtar Nagarpalika	55	57	112	43	47	90	30	46	76	128	150	278
36	Gorkha	Gandaki Province	Sahid Lakhani Gaunpalika	9	8	17	7	6	13	5	13	18	21	27	48
36	Gorkha	Gandaki Province	Siranchok Gaunpalika	0	0	0			0			0	0	0	
36	Gorkha	Gandaki Province	Sulikot Gaunpalika	23	31	54	7	25	32	20	9	29	50	65	115
36 Total	Gorkha	Gandaki Province		449	520	969	291	381	672	276	359	635	1016	1260	2276
37	Lamjung	Gandaki Province	Besishahar Nagarpalika	242	364	606	225	285	510	222	288	510	689	937	1626
37	Lamjung	Gandaki Province	Dordi Gaunpalika	0	0	0			0			0	0	0	
37	Lamjung	Gandaki Province	Dudhpokhari Gaunpalika	0	0	0			0			0	0	0	
37	Lamjung	Gandaki Province	Kwholothar Rural Municipality	0	0	0			0			0	0	0	
37	Lamjung	Gandaki Province	MadhyaNepal Nagarpalika	54	81	135	57	79	136	23	59	82	134	219	353
37	Lamjung	Gandaki Province	Marsyangdi Gaunpalika	24	29	53	15	16	31	24	30	54	63	75	138
37	Lamjung	Gandaki Province	Rainas Nagarpalika	29	33	62	23	19	42	14	21	35	66	73	139
37	Lamjung	Gandaki Province	Sundarbazar Nagarpalika	158	173	331	117	148	265	84	147	231	359	468	827
37 Total	Lamjung	Gandaki Province		507	680	1187	437	547	984	367	545	912	1311	1772	3083
38	Tanahu	Gandaki Province	Abukhaireni Gaunpalika	75	126	201	70	119	189	77	78	155	222	323	545
38	Tanahu	Gandaki Province	Bandipur Gaunpalika	103	112	215	81	116	197	64	94	158	248	322	570
38	Tanahu	Gandaki Province	Bhanu Nagarpalika	53	78	131	47	64	111	24	41	65	124	183	307
38	Tanahu	Gandaki Province	Bhimad Nagarpalika	10	94	104	11	21	32	10	14	24	31	129	160
38	Tanahu	Gandaki Province	Byas Nagarpalika	358	405	763	254	302	556	234	303	537	846	1010	1856
38	Tanahu	Gandaki Province	Devghat Gaunpalika	5	48	53	0	28	28	0	18	18	5	94	99
38	Tanahu	Gandaki Province	Ghiring Gaunpalika	7	16	23	2	1	3	4	1	5	13	18	31
38	Tanahu	Gandaki Province	Myagde Gaunpalika	25	33	58	32	24	56	8	28	36	65	85	150
38	Tanahu	Gandaki Province	Rhising Gaunpalika	0	0	0			0			0	0	0	
38	Tanahu	Gandaki Province	Shuklagandaki Nagarpalika	206	333	539	193	280	473	171	248	419	570	861	1431
38 Total	Tanahu	Gandaki Province		842	1245	2087	690	955	1645	592	825	1417	2124	3025	5149
39	Syangja	Gandaki Province	Aandhikhola Gaunpalika	15	25	40	18	28	46	11	34	45	44	87	131
39	Syangja	Gandaki Province	Arjunchaupari Gaunpalika	30	42	72	23	26	49	18	29	47	71	97	168
39	Syangja	Gandaki Province	Bhirkot Nagarpalika	84	94	178	64	103	167	59	98	157	207	295	502
39	Syangja	Gandaki Province	Biruwa Gaunpalika	12	25	37	12	11	23	5	14	19	29	50	79
39	Syangja	Gandaki Province	Chapakot Nagarpalika	44	52	96	29	47	76	53	52	105	126	151	277
39	Syangja	Gandaki Province	Galyang Nagarpalika	94	137	231	106	140	246	84	131	215	284	408	692
39	Syangja	Gandaki Province	Harinas Gaunpalika	0	0	0			0			0	0	0	
39	Syangja	Gandaki Province	Kaligandagi Gaunpalika	25	37	62	21	29	50	24	27	51	70	93	163
39	Syangja	Gandaki Province	Phedikhola Gaunpalika	32	30	62	16	34	50	14	21	35	62	85	147
39	Syangja	Gandaki Province	Putalibazar Nagarpalika	208	270	478	207	254	461	172	215	387	587	739	1326
39	Syangja	Gandaki Province	Waling Nagarpalika	55	118	173	73	105	178	77	92	169	205	315	520
39 Total	Syangja	Gandaki Province		599	830	1429	569	777	1346	517	713	1230	1685	2320	4005
40	Kaski	Gandaki Province	Annapurna Gaunpalika	54	79	133	44	87	131	46	54	100	144	220	364
40	Kaski	Gandaki Province	Machhapuchhre Gaunpalika	32	26	58	19	21	40	18	24	42	69	71	140
40	Kaski	Gandaki Province	Madi Gaunpalika	10	6	16	0	7	7	0	0	0	10	13	23
40	Kaski	Gandaki Province	Pokhara Lekhnath Mahanagarpalika	3502	4678	8180	3273	4236	7509	3153	4155	7308	9928	13069	22997
40	Kaski	Gandaki Province	Rupa Gaunpalika	4	10	14	5	2	7	9	5	14	18	17	35
40 Total	Kaski	Gandaki Province		3602	4799	8401	3341	4353	7694	3226	4238	7464	10169	13390	23559
41	Manang	Gandaki Province	Chame Gaunpalika	0	0	0			0			0	0	0	
41	Manang	Gandaki Province	Narphu Gaunpalika	0	0	0			0			0	0	0	
41	Manang	Gandaki Province	Nashong Gaunpalika	0	0	0			0			0	0	0	
41	Manang	Gandaki Province	Neshyang Gaunpalika	0	0	0			0			0	0	0	
41 Total	Manang	Gandaki Province		0	0	0	0	0	0	0	0	0	0	0	
42	Mustang	Gandaki Province	Dalome Gaunpalika	0	0	0			0			0	0	0	
42	Mustang	Gandaki Province	Gharapjhong Gaunpalika	18	27	45	17	21	38	10	13	23	45	61	106
42	Mustang	Gandaki Province	Lomanthang Gaunpalika	3	0	3	0	0	0	0	0	3	0	3	
42	Mustang	Gandaki Province	Muktikshetra Gaunpalika	0	0	0			0			0	0	0	
42	Mustang	Gandaki Province	Thasang Gaunpalika	0	0	0			0			0	0	0	
42 Total	Mustang	Gandaki Province		21	27	48	17	21	38	10	13	23	48	61	109

Total number of enrollment at lower secondary level in all types of institutional schools by district, Flash I 2018-019

Dist_Code	Dist_Name	Province	Local Level	Grade 6			Grade 7			Grade 8			Grade 6-8		
				Girls	Boys	Total	Girls	Boys	Total	Girls	Boys	Total	Girls	Boys	Total
43	Myagdi	Gandaki Province	Annapurna Gaunpalika	5	7	12	7	9	16	6	9	15	18	25	43
43	Myagdi	Gandaki Province	Beni Nagarpalika	165	193	358	156	203	359	131	183	314	452	579	1031
43	Myagdi	Gandaki Province	Dhaulagiri Gaunpalika	0	0	0			0			0	0	0	
43	Myagdi	Gandaki Province	Malika Gaunpalika	6	6	12	12	11	23	9	15	24	27	32	59
43	Myagdi	Gandaki Province	Mangala Gaunpalika	19	34	53	22	25	47	23	19	42	64	78	142
43	Myagdi	Gandaki Province	Raghuganga Gaunpalika	0	0	0			0			0	0	0	
43 Total	Myagdi	Gandaki Province		195	240	435	197	248	445	169	226	395	561	714	1275
44	Parbat	Gandaki Province	Bihadi Gaunpalika	0	0	0			0			0	0	0	
44	Parbat	Gandaki Province	Jajjala Gaunpalika	22	24	46	11	17	28	22	15	37	55	56	111
44	Parbat	Gandaki Province	Kushma Nagarpalika	142	215	357	92	184	276	87	144	231	321	543	864
44	Parbat	Gandaki Province	Mahashila Gaunpalika	0	0	0			0			0	0	0	
44	Parbat	Gandaki Province	Modi Gaunpalika	45	42	87	21	32	53	19	33	52	85	107	192
44	Parbat	Gandaki Province	Painyu Gaunpalika	42	61	103	40	61	101	27	56	83	109	178	287
44	Parbat	Gandaki Province	Phalewas Municipality	24	37	61	14	21	35	11	15	26	49	73	122
44 Total	Parbat	Gandaki Province		275	379	654	178	315	493	166	263	429	619	957	1576
45	Baglung	Gandaki Province	Badigad Gaunpalika	9	10	19	7	11	18	7	15	22	23	36	59
45	Baglung	Gandaki Province	Baglung Nagarpalika	184	276	460	168	236	404	173	198	371	525	710	1235
45	Baglung	Gandaki Province	Bareng Gaunpalika	5	12	17	1	13	14	7	5	12	13	30	43
45	Baglung	Gandaki Province	Dhorpatan Nagarpalika	50	95	145	47	85	132	49	49	98	146	229	375
45	Baglung	Gandaki Province	Galkot Nagarpalika	93	156	249	88	149	237	70	106	176	251	411	662
45	Baglung	Gandaki Province	Jaimuni Nagarpalika	10	12	22	3	10	13	2	13	15	15	35	50
45	Baglung	Gandaki Province	Kantekhola Gaunpalika	24	34	58	25	29	54	16	36	52	65	99	164
45	Baglung	Gandaki Province	Nisikhola Gaunpalika	0	0	0			0			0	0	0	
45	Baglung	Gandaki Province	Taman Khola Gaunpalika	7	17	24	0	0	0	0	0	7	17	24	
45	Baglung	Gandaki Province	Tara Khola Gaunpalika	0	4	4	0	0	0	6	1	7	6	5	11
45 Total	Baglung	Gandaki Province		382	616	998	339	533	872	330	423	753	1051	1572	2623
46	Gulmi	Province No. 5	Chandrakot Gaunpalika	72	121	193	93	115	208	96	118	214	261	354	615
46	Gulmi	Province No. 5	Chatrakot Gaunpalika	0	0	0			0			0	0	0	
46	Gulmi	Province No. 5	Dhurkot Gaunpalika	0	0	0			0			0	0	0	
46	Gulmi	Province No. 5	Gulmidurbar Gaunpalika	39	62	101	21	69	90	33	47	80	93	178	271
46	Gulmi	Province No. 5	Isma Gaunpalika	0	0	0			0			0	0	0	
46	Gulmi	Province No. 5	Kaligandaki Gaunpalika	0	0	0			0			0	0	0	
46	Gulmi	Province No. 5	Madane Gaunpalika	0	0	0			0			0	0	0	
46	Gulmi	Province No. 5	Malika Gaunpalika	6	6	12	12	11	23	9	15	24	27	32	59
46	Gulmi	Province No. 5	Musikot Nagarpalika	38	77	115	30	47	77	34	30	64	102	154	256
46	Gulmi	Province No. 5	Resunga Nagarpalika	135	184	319	100	169	269	96	134	230	331	487	818
46	Gulmi	Province No. 5	Ruru Gaunpalika	42	67	109	37	49	86	38	44	82	117	160	277
46	Gulmi	Province No. 5	Satyawatai Gaunpalika	31	31	62	33	36	69	41	30	71	105	97	202
46 Total	Gulmi	Province No. 5		363	548	911	326	496	822	347	418	765	1036	1462	2498
47	Palpa	Province No. 5	Bagnaskali Gaunpalika	17	34	51	16	33	49	23	16	39	56	83	139
47	Palpa	Province No. 5	Mathagadhi Gaunpalika	33	54	87	23	39	62	13	28	41	69	121	190
47	Palpa	Province No. 5	Nisdi Gaunpalika	0	0	0			0			0	0	0	
47	Palpa	Province No. 5	Purbakhola Gaunpalika	0	0	0			0			0	0	0	
47	Palpa	Province No. 5	Rainadevi Chhahara Gaunpalika	2	14	16	3	5	8	3	5	8	8	24	32
47	Palpa	Province No. 5	Rambha Gaunpalika	19	25	44	9	15	24	6	5	11	34	45	79
47	Palpa	Province No. 5	Rampur Nagarpalika	104	152	256	118	171	289	105	128	233	327	451	778
47	Palpa	Province No. 5	Ribdikot Gaunpalika	8	12	20	9	2	11	0	0	0	17	14	31
47	Palpa	Province No. 5	Tansen Nagarpalika	286	393	679	249	336	585	202	309	511	737	1038	1775
47	Palpa	Province No. 5	Tinau Gaunpalika	27	29	56	13	28	41	16	14	30	56	71	127
47 Total	Palpa	Province No. 5		496	713	1209	440	629	1069	368	505	873	1304	1847	3151
48	Nawalparasi	Province No. 5	Bardaghat Nagarpalika	306	425	731	286	424	710	217	319	536	809	1168	1977
48	Nawalparasi	Province No. 5	Palhi Nandan Gaunpalika	67	189	256	61	153	214	73	94	167	201	436	637
48	Nawalparasi	Province No. 5	Pratappur Gaunpalika	105	177	282	83	163	246	110	179	289	298	519	817
48	Nawalparasi	Province No. 5	Ramgram Nagarpalika	200	360	560	187	383	570	199	337	536	586	1080	1666
48	Nawalparasi	Province No. 5	Sarawal Gaunpalika	99	147	246	86	145	231	84	109	193	269	401	670
48	Nawalparasi	Province No. 5	Sunwal Nagarpalika	350	514	864	326	412	738	280	379	659	956	1305	2261
48	Nawalparasi	Province No. 5	Susta Gaunpalika	32	57	89	27	44	71	25	40	65	84	141	225
48 Total	Nawalparasi	Province No. 5		1159	1869	3028	1056	1724	2780	988	1457	2445	3203	5050	8253
49	Rupandehi	Province No. 5	Butwal Upamahanagarpalika	991	1337	2328	973	1368	2341	874	1302	2176	2838	4007	6845
49	Rupandehi	Province No. 5	Devdaha Nagarpalika	267	419	686	252	374	626	252	336	588	771	1129	1900
49	Rupandehi	Province No. 5	Gaidahawa Gaunpalika	20	61	81	31	74	105	34	80	114	85	215	300
49	Rupandehi	Province No. 5	KANCHAN RURAL MUNICIPALITY	129	179	308	110	183	293	98	151	249	337	513	850
49	Rupandehi	Province No. 5	Kotahimai Gaunpalika	16	75	91	24	51	75	18	34	52	58	160	218
49	Rupandehi	Province No. 5	Lumbini Sanskritik Nagarpalika	63	58	121	81	41	122	54	71	125	198	170	368
49	Rupandehi	Province No. 5	Marchawari Gaunpalika	167	180	347	151	200	351	207	292	499	525	672	1197
49	Rupandehi	Province No. 5	Mayadevi Gaunpalika	123	286	409	86	307	393	97	307	404	306	900	1206
49	Rupandehi	Province No. 5	Omsatiya Gaunpalika	0	0	0			0			0	0	0	
49	Rupandehi	Province No. 5	Rohini Gaunpalika	45	108	153	58	115	173	32	127	159	135	350	485
49	Rupandehi	Province No. 5	Sainamaina Nagarpalika	138	224	362	130	176	306	115	183	298	383	583	966
49	Rupandehi	Province No. 5	Sammarimai Gaunpalika	0	0	0			0			0	0	0	
49	Rupandehi	Province No. 5	Shuddhodhan Rural Municipality	162	211	373	136	201	337	131	213	344	429	625	1054
49	Rupandehi	Province No. 5	Siddharthanagar Nagarpalika	203	306	509	216	274	490	167	210	377	586	790	1376
49	Rupandehi	Province No. 5	Siyari Gaunpalika	109	186	295	94	172	266	85	149	234	288	507	795
49	Rupandehi	Province No. 5	Tilottama Nagarpalika	466	683	1149	402	614	1016	443	637	1080	1311	1934	3245
49 Total	Rupandehi	Province No. 5		2899	4313	7212	2744	4150	6894	2607	4092	6699	8250	12555	20805
50	Kapilbastu	Province No. 5	Banganga Nagarpalika	329	497	826	276	466	742	242	379	621	847	1342	2189
50	Kapilbastu	Province No. 5	Bijayanagar Gaunpalika	0	0	0			0			0	0	0	
50	Kapilbastu	Province No. 5	Buddhabhumi Nagarpalika	99	145	244	86	134	220	62	107	169	247	386	633
50	Kapilbastu	Province No. 5	Kapilbastu Nagarpalika	80	189	269	63	158	221	71	139	210	214	486	700
50	Kapilbastu	Province No. 5	Krishnanagar Nagarpalika	0	0	0	0	0	0	27	63	90	27	63	90
50	Kapilbastu	Province No. 5	Maharajgunj Nagarpalika	0	0	0			0			0	0	0	
50	Kapilbastu	Province No. 5	Mayadevi Gaunpalika	123	286	409	86	307	393	97					

Total number of enrollment at lower secondary level in all types of institutional schools by district, Flash I 2018-019

Dist_Code	Dist_Name	Province	Local Level	Grade 6			Grade 7			Grade 8			Grade 6-8		
				Girls	Boys	Total	Girls	Boys	Total	Girls	Boys	Total	Girls	Boys	Total
51	Arghakhanchi	Province No. 5	Chhatradev Gaunpalika	0	0	0			0			0	0	0	
51	Arghakhanchi	Province No. 5	Malarani Gaunpalika	0	0	0			0			0	0	0	
51	Arghakhanchi	Province No. 5	Panini Gaunpalika	0	0	0			0			0	0	0	
51	Arghakhanchi	Province No. 5	Sandhikharka Nagarpalika	115	186	301	123	170	293	86	131	217	324	487	811
51	Arghakhanchi	Province No. 5	Shitganga Municipality	9	19	28	8	7	15	3	11	14	20	37	57
51 Total	Arghakhanchi	Province No. 5		124	205	329	131	177	308	89	142	231	344	524	868
52	Pyuthan	Province No. 5	Airawati Rural Municipality	5	5	10	0	0	0	0	0	0	5	5	10
52	Pyuthan	Province No. 5	Gaumukhi Gaunpalika	0	0	0			0			0	0	0	
52	Pyuthan	Province No. 5	Jhimruk Gaunpalika	14	44	58	16	31	47	23	43	66	53	118	171
52	Pyuthan	Province No. 5	Mallarani Gaunpalika	21	25	46	6	11	17	6	16	22	33	52	85
52	Pyuthan	Province No. 5	Mandavi Gaunpalika	0	0	0			0			0	0	0	
52	Pyuthan	Province No. 5	Naubahini Gaunpalika	8	14	22	5	16	21	4	7	11	17	37	54
52	Pyuthan	Province No. 5	Pyuthan Nagarpalika	132	212	344	126	144	270	107	141	248	365	497	862
52	Pyuthan	Province No. 5	Sarumarani Gaunpalika	7	6	13	5	9	14	10	6	16	22	21	43
52	Pyuthan	Province No. 5	Sworgadwary Nagarpalika	45	88	133	32	48	80	42	60	102	119	196	315
52 Total	Pyuthan	Province No. 5		232	394	626	190	259	449	192	273	465	614	926	1540
53	Rolpa	Province No. 5	Duikholi Gaunpalika	0	0	0			0			0	0	0	
53	Rolpa	Province No. 5	Lungri Gaunpalika	0	0	0			0			0	0	0	
53	Rolpa	Province No. 5	Madi Gaunpalika	10	6	16	0	7	7	0	0	0	10	13	23
53	Rolpa	Province No. 5	Rolpa Nagarpalika	25	33	58	44	45	89	27	43	70	96	121	217
53	Rolpa	Province No. 5	Runtigadi Gaunpalika	4	12	16	1	5	6	0	0	0	5	17	22
53	Rolpa	Province No. 5	Sukidaha Gaunpalika	0	0	0			0			0	0	0	
53	Rolpa	Province No. 5	Sunchhahari Gaunpalika	0	0	0			0			0	0	0	
53	Rolpa	Province No. 5	Suwarnabati Gaunpalika	24	38	62	19	32	51	18	30	48	61	100	161
53	Rolpa	Province No. 5	Thawang Gaunpalika	6	22	28	8	13	21	4	9	13	18	44	62
53	Rolpa	Province No. 5	Tribeni Gaunpalika	7	13	20	9	14	23	8	6	14	24	33	57
53 Total	Rolpa	Province No. 5		76	124	200	81	116	197	57	88	145	214	328	542
54	Rukum Paschim	Karnali Province	Aathbiskot Nagarpalika	0	0	0			0			0	0	0	
54	Rukum Paschim	Karnali Province	Banfikat Gaunpalika	0	0	0			0			0	0	0	
54	Rukum Paschim	Karnali Province	Chaurjahari Nagarpalika	0	0	0			0			0	0	0	
54	Rukum Paschim	Karnali Province	Musikot Nagarpalika	38	77	115	30	47	77	34	30	64	102	154	256
54	Rukum Paschim	Karnali Province	Sani Bheri Gaunpalika	0	0	0			0			0	0	0	
54	Rukum Paschim	Karnali Province	Tribeni Gaunpalika	0	0	0			0			0	0	0	
54 Total	Rukum Paschim	Karnali Province		38	77	115	30	47	77	34	30	64	102	154	256
55	Salyan	Karnali Province	Bagchaur Nagarpalika	0	0	0			0			0	0	0	
55	Salyan	Karnali Province	Bangad kupinde Nagarpalika	10	38	48	21	36	57	21	46	67	52	120	172
55	Salyan	Karnali Province	Chhatreshwori Gaunpalika	0	0	0	10	10	20	0	8	8	10	18	28
55	Salyan	Karnali Province	Darma Gaunpalika	0	0	0			0			0	0	0	
55	Salyan	Karnali Province	Dhorchaur Gaunpalika	0	0	0			0			0	0	0	
55	Salyan	Karnali Province	Kalimati Rural Municipality	2	7	9	0	0	0	0	0	2	7	9	
55	Salyan	Karnali Province	Kapurkot Gaunpalika	0	0	0			0			0	0	0	
55	Salyan	Karnali Province	Kumakh Malika Gaunpalika	3	10	13	0	0	0	0	0	3	10	13	
55	Salyan	Karnali Province	Sharada Nagarpalika	53	109	162	55	59	114	42	66	108	150	234	384
55	Salyan	Karnali Province	Tribeni Rural Municipality	15	26	41	13	40	53	9	23	32	37	89	126
55 Total	Salyan	Karnali Province		83	190	273	99	145	244	72	143	215	254	478	732
56	Dang	Province No. 5	Babai Gaunpalika	54	79	133	46	57	103	43	62	105	143	198	341
56	Dang	Province No. 5	Banglachuli Gaunpalika	7	6	13	7	10	17	0	0	0	14	16	30
56	Dang	Province No. 5	Dangisharan Gaunpalika	110	101	211	76	105	181	99	102	201	285	308	593
56	Dang	Province No. 5	Gadhawa Gaunpalika	138	171	309	118	138	256	97	112	209	353	421	774
56	Dang	Province No. 5	Ghorahi Upamahanagarpalika	1059	1365	2424	849	1076	1925	841	1097	1938	2749	3538	6287
56	Dang	Province No. 5	Lamahi Nagarpalika	223	306	529	187	266	453	206	260	466	616	832	1448
56	Dang	Province No. 5	Rajpur Gaunpalika	0	0	0			0			0	0	0	
56	Dang	Province No. 5	Rapti Gaunpalika	266	369	635	220	318	538	213	269	482	699	956	1655
56	Dang	Province No. 5	Shantinagar Gaunpalika	78	109	187	78	100	178	56	78	134	212	287	499
56	Dang	Province No. 5	Tulsipur Upamahanagarpalika	1263	1697	2960	1144	1554	2698	1171	1477	2648	3578	4728	8306
56 Total	Dang	Province No. 5		3198	4203	7401	2725	3624	6349	2726	3457	6183	8649	11284	19933
57	Banke	Province No. 5	Baijanath Gaunpalika	191	314	505	158	279	437	124	164	288	473	757	1230
57	Banke	Province No. 5	Duduwa Gaunpalika	6	14	20	10	10	20	6	11	17	22	35	57
57	Banke	Province No. 5	Janki Gaunpalika	27	58	85	31	54	85	14	32	46	72	144	216
57	Banke	Province No. 5	Khajura Gaunpalika	183	305	488	157	280	437	114	229	343	454	814	1268
57	Banke	Province No. 5	Kohalpur Nagarpalika	375	562	937	380	533	913	352	546	898	1107	1641	2748
57	Banke	Province No. 5	Narainapur Gaunpalika	0	0	0			0			0	0	0	
57	Banke	Province No. 5	Nepalganj Upamahanagarpalika	589	889	1478	514	771	1285	534	740	1274	1637	2400	4037
57	Banke	Province No. 5	Rapti sonari Gaunpalika	50	65	115	36	37	73	16	47	63	102	149	251
57 Total	Banke	Province No. 5		1421	2207	3628	1286	1964	3250	1160	1769	2929	3867	5940	9807
58	Bardiya	Province No. 5	Badhaiyatal Gaunpalika	95	200	295	65	112	177	50	118	168	210	430	640
58	Bardiya	Province No. 5	Bansgadhi Nagarpalika	127	195	322	90	171	261	52	102	154	269	468	737
58	Bardiya	Province No. 5	Barbardiya Nagarpalika	81	100	181	41	56	97	32	41	73	154	197	351
58	Bardiya	Province No. 5	Geruwa Gaunpalika	65	97	162	27	66	93	30	46	76	122	209	331
58	Bardiya	Province No. 5	Gulariya Nagarpalika	89	132	221	86	94	180	74	87	161	249	313	562
58	Bardiya	Province No. 5	Madhuwan Nagarpalika	85	130	215	93	99	192	56	85	141	234	314	548
58	Bardiya	Province No. 5	Rajapur Nagarpalika	76	126	202	63	114	177	48	67	115	187	307	494
58	Bardiya	Province No. 5	Thakurbaba Nagarpalika	127	171	298	115	191	306	103	142	245	345	504	849
58 Total	Bardiya	Province No. 5		745	1151	1896	580	903	1483	445	688	1133	1770	2742	4512
59	Surkhet	Karnali Province	Barahatal Gaunpalika	9	25	34	8	12	20	15	18	33	55	87	
59	Surkhet	Karnali Province	Bheriganga Nagarpalika	59	115	174	41	34	75	47	73	120	147	222	369
59	Surkhet	Karnali Province	Birendranagar Nagarpalika	920	1461	2381	793	1198	1991	688	1122	1810	2401	3781	6182
59	Surkhet	Karnali Province	Chaukune Gaunpalika	12	18	30	0	0	0	0	0	0	12	18	30

Total number of enrollment at lower secondary level in all types of institutional schools by district, Flash I 2018-019

Dist_Code	Dist_Name	Province	Local Level	Grade 6			Grade 7			Grade 8			Grade 6-8		
				Girls	Boys	Total	Girls	Boys	Total	Girls	Boys	Total	Girls	Boys	Total
59	Surkhet	Karnali Province	Chingad Gaupalika	0	0	0			0			0	0	0	
59	Surkhet	Karnali Province	Gurbhakot Nagarpalika	90	83	173	46	65	111	46	59	105	182	207	389
59	Surkhet	Karnali Province	Lekbesi Nagarpalika	0	0	0			0			0	0	0	
59	Surkhet	Karnali Province	Panchpuri Nagarpalika	39	75	114	23	65	88	35	46	81	97	186	283
59	Surkhet	Karnali Province	Simta Gaunpalika	0	0	0			0			0	0	0	
59 Total	Surkhet	Karnali Province		1129	1777	2906	911	1374	2285	831	1318	2149	2871	4469	7340
60	Dailekh	Karnali Province	Aathabis Nagarpalika	0	0	0			0			0	0	0	
60	Dailekh	Karnali Province	Bhagawatimai Gaunpalika	0	0	0			0			0	0	0	
60	Dailekh	Karnali Province	Bhairabi Gaunpalika	0	0	0			0			0	0	0	
60	Dailekh	Karnali Province	Chamunda Bindrasaini Nagarpalika	0	0	0			0			0	0	0	
60	Dailekh	Karnali Province	Dullu Nagarpalika	16	41	57	3	14	17	8	13	21	27	68	95
60	Dailekh	Karnali Province	Dungeshwor Gaunpalika	0	0	0			0			0	0	0	
60	Dailekh	Karnali Province	Gurans Gaunpalika	27	29	56	13	28	41	16	14	30	56	71	127
60	Dailekh	Karnali Province	Mahabu Gaunpalika	0	0	0			0			0	0	0	
60	Dailekh	Karnali Province	Narayan Nagarpalika	6	1	7	5	2	7	2	9	11	13	12	25
60	Dailekh	Karnali Province	Naumule Gaunpalika	0	0	0			0			0	0	0	
60	Dailekh	Karnali Province	Thatikandh Rural Municipality	0	0	0			0			0	0	0	
60 Total	Dailekh	Karnali Province		49	71	120	21	44	65	26	36	62	96	151	247
61	Jajarkot	Karnali Province	Barekot Gaunpalika	0	0	0			0			0	0	0	
61	Jajarkot	Karnali Province	Bheri Nagarpalika	17	41	58	7	6	13	21	15	36	45	62	107
61	Jajarkot	Karnali Province	Chhedagad Nagarpalika	0	0	0			0			0	0	0	
61	Jajarkot	Karnali Province	Junichande Gaunpalika	0	0	0			0			0	0	0	
61	Jajarkot	Karnali Province	Kuse Gaunpalika	0	0	0			0			0	0	0	
61	Jajarkot	Karnali Province	Shiwalaya Rural Municipality	0	0	0			0			0	0	0	
61	Jajarkot	Karnali Province	Tribeni Nalagad Nagarpalika	0	0	0			0			0	0	0	
61 Total	Jajarkot	Karnali Province		17	41	58	7	6	13	21	15	36	45	62	107
62	Dolpa	Karnali Province	Chharka Tangsong Gaunpalika	0	0	0			0			0	0	0	
62	Dolpa	Karnali Province	Dolpo Buddha Gaunpalika	0	0	0			0			0	0	0	
62	Dolpa	Karnali Province	Jagadulla Gaunpalika	0	0	0			0			0	0	0	
62	Dolpa	Karnali Province	Kaika Gaunpalika	0	0	0			0			0	0	0	
62	Dolpa	Karnali Province	Mudkechula Gaunpalika	0	0	0			0			0	0	0	
62	Dolpa	Karnali Province	Shey Phoksundo Gaunpalika	0	0	0			0			0	0	0	
62	Dolpa	Karnali Province	Thuli Bheri Nagarpalika	0	0	0			0			0	0	0	
62	Dolpa	Karnali Province	Tripurasundari Nagarpalika	0	0	0			0			0	0	0	
62 Total	Dolpa	Karnali Province		0	0	0	0	0	0	0	0	0	0	0	
63	Jumla	Karnali Province	Chandannath Nagarpalika	0	0	0			0			0	0	0	
63	Jumla	Karnali Province	Guthichaur Gaunpalika	0	0	0			0			0	0	0	
63	Jumla	Karnali Province	Hima Gaunpalika	0	0	0			0			0	0	0	
63	Jumla	Karnali Province	Kanakasundari Gaunpalika	0	0	0			0			0	0	0	
63	Jumla	Karnali Province	Patrasi Gaunpalika	0	0	0			0			0	0	0	
63	Jumla	Karnali Province	Sinja Gaunpalika	0	0	0			0			0	0	0	
63	Jumla	Karnali Province	Tatopani Gaunpalika	0	0	0			0			0	0	0	
63	Jumla	Karnali Province	Tila Gaunpalika	0	0	0			0			0	0	0	
63 Total	Jumla	Karnali Province		0	0	0	0	0	0	0	0	0	0	0	
64	Kalikot	Karnali Province	Kalika Gaunpalika	36	37	73	14	29	43	11	22	33	61	88	149
64	Kalikot	Karnali Province	Khandachakra Nagarpalika	5	14	19	0	0	0	0	0	0	5	14	19
64	Kalikot	Karnali Province	Mahawai Gaunpalika	0	0	0			0			0	0	0	
64	Kalikot	Karnali Province	Naraharinath Gaunpalika	0	0	0			0			0	0	0	
64	Kalikot	Karnali Province	Pachaljharana Gaunpalika	0	0	0			0			0	0	0	
64	Kalikot	Karnali Province	Palata Gaunpalika	0	0	0			0			0	0	0	
64	Kalikot	Karnali Province	Raskot Nagarpalika	2	4	6	0	0	0	0	0	2	4	6	
64	Kalikot	Karnali Province	Sanni Tribeni Gaunpalika	0	0	0			0			0	0	0	
64	Kalikot	Karnali Province	Tilagufa Nagarpalika	0	0	0			0			0	0	0	
64 Total	Kalikot	Karnali Province		43	55	98	14	29	43	11	22	33	68	106	174
65	Mugu	Karnali Province	Chhayanath Rara Nagarpalika	28	48	76	8	40	48	10	22	32	46	110	156
65	Mugu	Karnali Province	Khatyad Rural Municipality	0	0	0			0			0	0	0	
65	Mugu	Karnali Province	Mugum Karmarong Gaunpalika	0	0	0			0			0	0	0	
65	Mugu	Karnali Province	Soru Gaunpalika	0	0	0			0			0	0	0	
65 Total	Mugu	Karnali Province		28	48	76	8	40	48	10	22	32	46	110	156
66	Humla	Karnali Province	Adanchuli Gaunpalika	0	0	0			0			0	0	0	
66	Humla	Karnali Province	Chankheli Gaunpalika	0	0	0			0			0	0	0	
66	Humla	Karnali Province	Kharpunath Gaunpalika	0	0	0			0			0	0	0	
66	Humla	Karnali Province	Namkha Gaunpalika	0	0	0			0			0	0	0	
66	Humla	Karnali Province	Sarkegad Gaunpalika	0	0	0			0			0	0	0	
66	Humla	Karnali Province	Simkot Gaunpalika	0	0	0			0			0	0	0	
66	Humla	Karnali Province	Tanjakot Gaunpalika	0	0	0			0			0	0	0	
66 Total	Humla	Karnali Province		0	0	0	0	0	0	0	0	0	0	0	
67	Bajura	Province No. 7	Badimalika Nagarpalika	10	19	29	11	21	32	10	14	24	31	54	85
67	Bajura	Province No. 7	Budhiganga Nagarpalika	17	34	51	0	10	10	0	0	0	17	44	61
67	Bajura	Province No. 7	Budhinanda Nagarpalika	23	63	86	17	22	39	13	13	26	53	98	151
67	Bajura	Province No. 7	Chhededaha Gaunpalika	0	0	0			0			0	0	0	
67	Bajura	Province No. 7	Gaumal Gaunpalika	0	0	0			0			0	0	0	
67	Bajura	Province No. 7	Himali Gaunpalika	0	0	0			0			0	0	0	
67	Bajura	Province No. 7	Pandav Gupha	0	0	0			0			0	0	0	
67	Bajura	Province No. 7	Swami Kartik Gaunpalika	0	0	0			0			0	0	0	
67	Bajura	Province No. 7	Tribeni Nagarpalika	3	5	8	0	0	0	0	0	3	5	8	
67 Total	Bajura	Province No. 7		53	121	174	28	53	81	23	27	50	104	201	305

Total number of enrollment at lower secondary level in all types of institutional schools by district, Flash I 2018-019

Dist_Code	Dist_Name	Province	Local Level	Grade 6			Grade 7			Grade 8			Grade 6-8		
				Girls	Boys	Total	Girls	Boys	Total	Girls	Boys	Total	Girls	Boys	Total
68	Bajhang	Province No. 7	Bithadchir Gaunpalika	2	19	21	0	0	0	1	11	12	3	30	33
68	Bajhang	Province No. 7	Bungal Nagarpalika	0	0	0			0		0	0	0	0	0
68	Bajhang	Province No. 7	Chabispathivera Gaunpalika	0	0	0			0		0	0	0	0	0
68	Bajhang	Province No. 7	Durgathali Gaunpalika	0	0	0			0		0	0	0	0	0
68	Bajhang	Province No. 7	JayaPrithivi Nagarpalika	5	17	22	0	0	0	0	0	5	17	22	
68	Bajhang	Province No. 7	Kanda Gaunpalika	0	0	0			0		0	0	0	0	
68	Bajhang	Province No. 7	Kedarseu Gaunpalika	0	0	0			0		0	0	0	0	
68	Bajhang	Province No. 7	Khaptadchhanna Gaunpalika	0	0	0			0		0	0	0	0	
68	Bajhang	Province No. 7	Masta Gaunpalika	0	0	0			0		0	0	0	0	
68	Bajhang	Province No. 7	Surma Gaunpalika	0	0	0			0		0	0	0	0	
68	Bajhang	Province No. 7	Talkot Gaunpalika	0	0	0			0		0	0	0	0	
68	Bajhang	Province No. 7	Thalara Gaunpalika	0	0	0			0		0	0	0	0	
68 Total	Bajhang	Province No. 7		7	36	43	0	0	0	1	11	12	8	47	55
69	Achham	Province No. 7	Bannigadi Jayagadh Gaunpalika	3	11	14	5	5	10	0	0	0	8	16	24
69	Achham	Province No. 7	Chaurpati Gaunpalika	0	0	0			0		0	0	0	0	0
69	Achham	Province No. 7	Dhakari Gaunpalika	0	0	0			0		0	0	0	0	
69	Achham	Province No. 7	Kamalbazar Nagarpalika	0	0	0			0		0	0	0	0	
69	Achham	Province No. 7	Mangalsen Nagarpalika	0	0	0			0		0	0	0	0	
69	Achham	Province No. 7	Mellekh Gaunpalika	0	0	0			0		0	0	0	0	
69	Achham	Province No. 7	Panchadewal Binayak Nagarpalika	0	0	0			0		0	0	0	0	
69	Achham	Province No. 7	Ramaroshan Gaunpalika	0	0	0			0		0	0	0	0	
69	Achham	Province No. 7	Sanphebagar Nagarpalika	21	73	94	23	66	89	19	39	58	63	178	241
69	Achham	Province No. 7	Turmakhad Gaunpalika	0	0	0			0		0	0	0	0	
69 Total	Achham	Province No. 7		24	84	108	28	71	99	19	39	58	71	194	265
70	Doti	Province No. 7	Adharsha Gaunpalika	0	0	0			0		0	0	0	0	
70	Doti	Province No. 7	Badikedar Gaunpalika	0	0	0			0		0	0	0	0	
70	Doti	Province No. 7	Bogtan Gaunpalika	0	0	0			0		0	0	0	0	
70	Doti	Province No. 7	Dipayal Silgadi Nagarpalika	25	62	87	13	47	60	15	47	62	53	156	209
70	Doti	Province No. 7	Jorayal Gaunpalika	2	19	21	0	0	0	1	11	12	3	30	33
70	Doti	Province No. 7	K I Singh Gaunpalika	0	0	0			0		0	0	0	0	
70	Doti	Province No. 7	Purbichauki Gaunpalika	0	0	0			0		0	0	0	0	
70	Doti	Province No. 7	Sayal Gaunpalika	0	0	0			0		0	0	0	0	
70	Doti	Province No. 7	Shikhar Nagarpalika	63	56	119	41	58	99	64	86	150	168	200	368
70 Total	Doti	Province No. 7		90	137	227	54	105	159	80	144	224	224	386	610
71	Kailali	Province No. 7	Bardagoriya Gaunpalika	82	165	247	90	145	235	88	158	246	260	468	728
71	Kailali	Province No. 7	Bhajani Nagarpalika	51	81	132	32	48	80	34	74	108	117	203	320
71	Kailali	Province No. 7	Chure Gaunpalika	0	0	0			0		0	0	0	0	
71	Kailali	Province No. 7	Dhangadhi Upamahanagarpalika	801	1484	2285	783	1332	2115	725	1219	1944	2309	4035	6344
71	Kailali	Province No. 7	Gauriganga Nagarpalika	215	328	543	144	302	446	146	278	424	505	908	1413
71	Kailali	Province No. 7	Ghodaghodi Nagarpalika	142	339	481	142	258	400	110	199	309	394	796	1190
71	Kailali	Province No. 7	Godawari Nagarpalika	130	277	407	116	256	372	114	227	341	360	760	1120
71	Kailali	Province No. 7	Janaki Gaunpalika	77	93	170	59	92	151	62	97	159	198	282	480
71	Kailali	Province No. 7	Joshiapur Gaunpalika	92	150	242	82	124	206	47	81	128	221	355	576
71	Kailali	Province No. 7	Kailari Gaunpalika	15	28	43	23	9	32	15	14	29	53	51	104
71	Kailali	Province No. 7	Lamki-Chuha Nagarpalika	204	340	544	172	256	428	164	301	465	540	897	1437
71	Kailali	Province No. 7	Mohanyal Gaunpalika	0	0	0			0		0	0	0	0	
71	Kailali	Province No. 7	Tikapur Nagarpalika	401	677	1078	380	675	1055	351	633	984	1132	1985	3117
71 Total	Kailali	Province No. 7		2210	3962	6172	2023	3497	5520	1856	3281	5137	6089	10740	16829
72	Kanchanpur	Province No. 7	Bedkot Nagarpalika	165	304	469	135	286	421	96	228	324	396	818	1214
72	Kanchanpur	Province No. 7	Belaure Nagarpalika	211	338	549	166	289	455	137	267	404	514	894	1408
72	Kanchanpur	Province No. 7	Beldandi Gaunpalika	37	62	99	33	73	106	28	43	71	98	178	276
72	Kanchanpur	Province No. 7	Bhimdatta Nagarpalika	714	1131	1845	625	1147	1772	498	1012	1510	1837	3290	5127
72	Kanchanpur	Province No. 7	Krishnapur Nagarpalika	255	578	833	217	403	620	146	422	568	618	1403	2021
72	Kanchanpur	Province No. 7	Laljhadi Gaunpalika	34	36	70	13	28	41	5	6	11	52	70	122
72	Kanchanpur	Province No. 7	Mahakali Nagarpalika	109	155	264	79	130	209	86	149	235	274	434	708
72	Kanchanpur	Province No. 7	Punarbans Nagarpalika	83	185	268	83	160	243	64	140	204	230	485	715
72	Kanchanpur	Province No. 7	Suklaphanta Nagarpalika	216	336	552	145	242	387	72	179	251	433	757	1190
72 Total	Kanchanpur	Province No. 7		1824	3125	4949	1496	2758	4254	1132	2446	3578	4452	8329	12781
73	Dadeldhura	Province No. 7	Ajaymeru Gaunpalika	3	10	13	0	0	0	0	0	0	3	10	13
73	Dadeldhura	Province No. 7	Alital Gaunpalika	0	0	0			0		0	0	0	0	
73	Dadeldhura	Province No. 7	Amargadhi Nagarpalika	81	153	234	63	122	185	64	143	207	208	418	626
73	Dadeldhura	Province No. 7	Bhageshwar Gaunpalika	0	0	0			0		0	0	0	0	
73	Dadeldhura	Province No. 7	Ganayapdhura Gaunpalika	10	32	42	11	24	35	8	21	29	29	77	106
73	Dadeldhura	Province No. 7	Nawadurga Gaunpalika	6	21	27	9	11	20	1	6	7	16	38	54
73	Dadeldhura	Province No. 7	Parashuram Nagarpalika	32	62	94	17	47	64	15	48	63	64	157	221
73 Total	Dadeldhura	Province No. 7		132	278	410	100	204	304	88	218	306	320	700	1020
74	Baitadi	Province No. 7	Dasharathchanda Nagarpalika	40	101	141	48	83	131	37	63	100	125	247	372
74	Baitadi	Province No. 7	Dilasaini Gaunpalika	0	0	0			0		0	0	0	0	
74	Baitadi	Province No. 7	Dogadakedar Gaunpalika	0	0	0			0		0	0	0	0	
74	Baitadi	Province No. 7	Melauli Nagarpalika	0	0	0			0		0	0	0	0	
74	Baitadi	Province No. 7	Pancheshwar Gaunpalika	0	0	0			0		0	0	0	0	
74	Baitadi	Province No. 7	Patan Nagarpalika	16	24	40	6	26	32	7	21	28	29	71	100
74	Baitadi	Province No. 7	Purchaudi Nagarpalika	1	13	14	0	0	0	0	0	1	13	14	
74	Baitadi	Province No. 7	Shivanath Gaunpalika	0	0	0			0		0	0	0	0	
74	Baitadi	Province No. 7	Sigas Gaunpalika	0	0	0			0		0	0	0	0	
74	Baitadi	Province No. 7	Sumaya Gaunpalika	0	0	0			0		0	0	0	0	
74 Total	Baitadi	Province No. 7		57	138	195	54	109	163	44	84	128	155	331	486
75	Darchula	Province No. 7	Apihimal Gaunpalika	0	0	0			0		0	0	0	0	
75	Darchula	Province No. 7	Byas Gaunpalika	0	0	0			0		0	0	0	0	
75	Darchula	Province No. 7	Dunhu Gaunpalika	0	0	0			0		0	0	0	0	
75	Darchula	Province No. 7	Lekam Gaunpalika	0	0	0			0		0	0	0	0	
75	Darchula	Province No. 7	Mahakali Municipality	34	77	111	30	55	85	23	49	72	87	181	268
75	Darchula	Province No. 7	Malikarjun Gaunpalika	0	0	0			0		0	0	0	0	
75	Darchula	Province No. 7	Marma Gaunpalika	0	0	0			0		0	0	0	0	

Total number of enrollment at lower secondary level in all types of institutional schools by district, Flash I_2018-019

Dist_Code	Dist_Name	Province	Local Level	Grade 6			Grade 7			Grade 8			Grade 6-8		
				Girls	Boys	Total	Girls	Boys	Total	Girls	Boys	Total	Girls	Boys	Total
75	Darchula	Province No. 7	Naugad Gaunpalika	6	14	20	3	14	17	0	0	0	9	28	37
75	Darchula	Province No. 7	Shailyashikhar Nagarpalika	2	23	25	2	23	25	10	12	22	14	58	72
75 Total	Darchula	Province No. 7		42	114	156	35	92	127	33	61	94	110	267	377
48_A	Nawalpur	Gandaki Province	Binayee Triveni Gaunpalika	92	143	235	76	111	187	97	128	225	265	382	647
48_A	Nawalpur	Gandaki Province	Bulingtar Gaupalika	0	0	0			0			0	0	0	0
48_A	Nawalpur	Gandaki Province	Bungdikali Gaunpalika	0	0	0	7	11	18	0	0	0	7	11	18
48_A	Nawalpur	Gandaki Province	Devchuli Nagarpalika	192	317	509	150	246	396	135	206	341	477	769	1246
48_A	Nawalpur	Gandaki Province	Gaidakot Nagarpalika	355	485	840	340	406	746	271	429	700	966	1320	2286
48_A	Nawalpur	Gandaki Province	Hupsekot Gaunpalika	59	60	119	44	76	120	42	59	101	145	195	340
48_A	Nawalpur	Gandaki Province	Kawasoti Nagarpalika	267	388	655	210	363	573	195	299	494	672	1050	1722
48_A	Nawalpur	Gandaki Province	Madhyabindu Nagarpalika	183	236	419	166	233	399	136	202	338	485	671	1156
48_A Total	Nawalpur	Gandaki Province		1148	1629	2777	993	1446	2439	876	1323	2199	3017	4398	7415
54_A	Rukum Purba	Province No. 5	Bhume Gaunpalika	0	0	0			0			0	0	0	0
54_A	Rukum Purba	Province No. 5	Putha Uttarganga Gaupalika	0	0	0			0			0	0	0	0
54_A	Rukum Purba	Province No. 5	Sisne Gaupalika	0	0	0			0			0	0	0	0
54_A Total	Rukum Purba	Province No. 5		0	0	0	0	0	0	0	0	0	0	0	0
Total				64230	92354	156584	58269	82752	141021	55266	78289	133555	177765	253395	431160

Total number of enrollment at secondary and higher secondary level in all types of institutional schools by district, Flash I, 2018-019

Dist_Code	Dist_Name	Province	Local Level	Grade 9			Grade 10			Grade 9-10			Grade 11			Grade 12			Grade 11-12		
				Girls	Boys	Total	Girls	Boys	Total	Girls	Boys	Total	Girls	Boys	Total	Girls	Boys	Total	Girls	Boys	Total
1	Taplejung	Province No. 1	Aathrai Tribeni Gaunpalika	0	0	0			0	0	0	0	0	0	0	0	0	0	0	0	0
1	Taplejung	Province No. 1	Maiwakhola Gaunpalika	0	0	0			0	0	0	0	0	0	0	0	0	0	0	0	0
1	Taplejung	Province No. 1	Meringden Gaunpalika	0	0	0			0	0	0	0	0	0	0	0	0	0	0	0	0
1	Taplejung	Province No. 1	Mikwakhola Gaunpalika	0	0	0			0	0	0	0	0	0	0	0	0	0	0	0	0
1	Taplejung	Province No. 1	Phaktanglung Gaunpalika	0	0	0			0	0	0	0	0	0	0	0	0	0	0	0	0
1	Taplejung	Province No. 1	Phungling Nagarpalika	56	55	111	55	44	99	111	99	210	0	0	0	0	0	0	0	0	0
1	Taplejung	Province No. 1	Sidingba Gaunpalika	0	0	0			0	0	0	0	0	0	0	0	0	0	0	0	0
1	Taplejung	Province No. 1	Sirjangha Gaunpalika	0	0	0			0	0	0	0	0	0	0	0	0	0	0	0	0
1	Taplejung	Province No. 1	Yangwarak Gaunpalika	0	0	0			0	0	0	0	0	0	0	0	0	0	0	0	0
1 Total	Taplejung	Province No. 1		56	55	111	55	44	99	111	99	210	0	0	0	0	0	0	0	0	0
2	Panchthar	Province No. 1	Falelung Gaunpalika	0	0	0			0	0	0	0	0	0	0	0	0	0	0	0	0
2	Panchthar	Province No. 1	Falgunanda Gaunpalika	14	20	34	15	16	31	29	36	65	0	0	0	0	0	0	0	0	0
2	Panchthar	Province No. 1	Hilihang Gaunpalika	0	0	0			0	0	0	0	0	0	0	0	0	0	0	0	0
2	Panchthar	Province No. 1	Kummayak Gaunpalika	0	0	0			0	0	0	0	0	0	0	0	0	0	0	0	0
2	Panchthar	Province No. 1	Miklajung Gaunpalika	30	19	49	30	39	69	60	58	118	46	17	63	0	0	0	46	17	63
2	Panchthar	Province No. 1	Phidim Nagarpalika	56	77	133	75	87	162	131	164	295	0	0	0	0	0	0	0	0	0
2	Panchthar	Province No. 1	Tumbewa Gaunpalika	0	0	0			0	0	0	0	0	0	0	0	0	0	0	0	0
2	Panchthar	Province No. 1	Yangwarak Gaunpalika	0	0	0			0	0	0	0	0	0	0	0	0	0	0	0	0
2 Total	Panchthar	Province No. 1		100	116	216	120	142	262	220	258	478	46	17	63	0	0	0	46	17	63
3	Ilam	Province No. 1	Chulachuli Gaunpalika	0	0	0			0	0	0	0	0	0	0	0	0	0	0	0	0
3	Ilam	Province No. 1	Deumai Nagarpalika	43	59	102	42	44	86	85	103	188	0	0	0	23	9	32	23	9	32
3	Ilam	Province No. 1	Fakphokthum Gaunpalika	1	9	10	4	3	7	5	12	17	0	0	0	0	0	0	0	0	0
3	Ilam	Province No. 1	Ilam Nagarpalika	224	340	564	243	300	543	467	640	1107	0	0	0	16	20	36	16	20	36
3	Ilam	Province No. 1	Mai Nagarpalika	42	40	82	38	34	72	80	74	154	0	0	0	0	0	0	0	0	0
3	Ilam	Province No. 1	Maijogmai Gaunpalika	0	0	0			0	0	0	0	0	0	0	0	0	0	0	0	0
3	Ilam	Province No. 1	Mangsebung Gaunpalika	14	15	29	6	19	25	20	34	54	0	0	0	0	0	0	0	0	0
3	Ilam	Province No. 1	Rong Gaunpalika	0	0	0			0	0	0	0	0	0	0	0	0	0	0	0	0
3	Ilam	Province No. 1	Sandakpur Gaunpalika	0	0	0			0	0	0	0	0	0	0	0	0	0	0	0	0
3	Ilam	Province No. 1	Suryodaya Nagarpalika	149	198	347	131	161	292	280	359	639	0	0	0	60	11	71	60	11	71
3 Total	Ilam	Province No. 1		473	661	1134	464	561	1025	937	1222	2159	0	0	0	99	40	139	99	40	139
4	Jhapa	Province No. 1	Arjunthara Nagarpalika	176	156	332	151	152	303	327	308	635	137	51	188	130	38	168	267	89	356
4	Jhapa	Province No. 1	Barhadashi Gaunpalika	153	159	312	84	141	225	237	300	537	32	76	108	83	57	140	115	133	248
4	Jhapa	Province No. 1	Bhadrapur Nagarpalika	339	414	753	229	284	513	568	698	1266	167	37	204	396	176	572	563	213	776
4	Jhapa	Province No. 1	Birtamod Nagarpalika	657	787	1444	550	688	1238	1207	1475	2682	259	287	546	226	367	593	485	654	1139
4	Jhapa	Province No. 1	Buddhashanti Gaunpalika	128	197	325	137	189	326	265	386	651	162	151	313	58	29	87	220	180	400
4	Jhapa	Province No. 1	Damak Nagarpalika	377	405	782	302	315	617	679	720	1399	0	0	0	193	100	293	193	100	293
4	Jhapa	Province No. 1	Gauradhaha Nagarpalika	117	161	278	105	143	248	222	304	526	55	19	74	61	31	92	116	50	166
4	Jhapa	Province No. 1	Gauriganj Gaunpalika	67	83	150	53	63	116	120	146	266	0	0	0	0	0	0	0	0	0
4	Jhapa	Province No. 1	Haldibari Gaunpalika	89	93	182	68	74	142	157	167	324	0	0	0	0	0	0	0	0	0
4	Jhapa	Province No. 1	Jhapa Gaunpalika	70	70	140	36	49	85	106	119	225	0	0	0	0	0	0	0	0	0
4	Jhapa	Province No. 1	Kachankawal Gaunpalika	10	15	25	19	26	45	29	41	70	0	0	0	0	0	0	0	0	0
4	Jhapa	Province No. 1	Kamal Gaunpalika	109	154	263	97	105	202	206	259	465	68	10	78	0	0	0	68	10	78
4	Jhapa	Province No. 1	Kankai Nagarpalika	193	206	399	153	176	329	346	382	728	99	42	141	40	38	78	139	80	219
4	Jhapa	Province No. 1	Mechinagar Nagarpalika	483	603	1086	401	502	903	884	1105	1989	30	4	34	113	61	174	143	65	208
4	Jhapa	Province No. 1	Shivasataxi Nagarpalika	129	181	310	127	172	299	256	353	609	128	29	157	0	0	0	128	29	157
4 Total	Jhapa	Province No. 1		3097	3684	6781	2512	3079	5591	5609	6763	12372	1137	706	1843	1300	897	2197	2437	1603	4040
5	Morang	Province No. 1	Belbari Nagarpalika	120	149	269	114	127	241	234	276	510	21	8	29	0	0	0	21	8	29
5	Morang	Province No. 1	Biratnagar Mahanagarpalika	87	63	146	76	80	156	159	143	302	103	29	132	0	0	0	103	29	132
5	Morang	Province No. 1	Budhiganga Gaunpalika	16	15	31	8	9	17	24	24	48	0	0	0	0	0	0	0	0	0
5	Morang	Province No. 1	Dhanpalthan Gaunpalika	9	28	37	10	26	36	19	54	73	0	0	0	0	0	0	0	0	0
5	Morang	Province No. 1	Gramthan Gaunpalika	83	58	145	32	44	76	119	102	221	0	4	4	49	54	103	49	58	107
5	Morang	Province No. 1	Jahada Gaunpalika	0	0	0			0	0	0	0	0	0	0	0	0	0	0	0	0
5	Morang	Province No. 1	Kanepokhari Gaunpalika	45	29	74	40	42	82	85	71	156	0	0	0	0	0	0	0	0	0
5	Morang	Province No. 1	Katahari Gaunpalika	33	14	47	17	22	39	50	36	86	0	0	0	0	0	0	0	0	0
5	Morang	Province No. 1	Kerabari Gaunpalika	55	47	102	40	43	83	95	90	185	0	0	0	0	0	0	0	0	0
5	Morang	Province No. 1	Letang Nagarpalika	134	149	283	103	111	214	237	260	497	0	0	0	0	0	0	0	0	0
5	Morang	Province No. 1	Miklajung Gaunpalika	30	19	49	30	39	69	60	58	118	46	17	63	0	0	0	46	17	63
5	Morang	Province No. 1	Patahrishanishchare Nagarpalika	176	225	401	148	207	355	324	432	756	89	29	118	31	32	63	120	61	181
5	Morang	Province No. 1	Rangeli Nagarpalika	121	151	272	88	159	247	209	310	519	0	0	0	0	0	0	0	0	0
5	Morang	Province No. 1	Ratuwamai Nagarpalika	46	74	120	27	55	82	73	129	202	0	0	0	54	24	78	54	24	78
5	Morang	Province No. 1	Sundarharaicha Nagarpalika	424	483	907	385	483	868	809	966	1775	87	110	197	74	72	146	161	182	343
5	Morang	Province No. 1	Sunwarshi Nagarpalika	57	91	148	47	79	126	104	170	274	0	0	0	0	0	0	0	0	0
5	Morang	Province No. 1	Uralabari Nagarpalika	264	385	649	202	244	446	466	629	1095	69	29	98	2	0				

Total number of enrollment at secondary and higher secondary level in all types of institutional schools by district, Flash I, 2018-019

Dist_Code	Dist_Name	Province	Local Level	Grade 9			Grade 10			Grade 9-10			Grade 11			Grade 12			Grade 11-12		
				Girls	Boys	Total	Girls	Boys	Total	Girls	Boys	Total	Girls	Boys	Total	Girls	Boys	Total	Girls	Boys	Total
7	Dhankuta	Province No. 1	Chaubise Gaunpalika	0	0	0				0	0	0	0	0	0	0	0	0	0	0	0
7	Dhankuta	Province No. 1	Chhathar Gaunpalika	27	24	51	14	29	43	41	53	94	25	8	33	17	12	29	42	20	62
7	Dhankuta	Province No. 1	Dhankuta Nagarpalika	146	205	351	130	153	283	276	358	634	183	60	243	13	18	31	196	78	274
7	Dhankuta	Province No. 1	Mahalaxmi Nagarpalika	0	0	0				0	0	0	0	0	0	0	0	0	0	0	0
7	Dhankuta	Province No. 1	Pakhribas Nagarpalika	23	30	53	17	22	39	40	52	92	0	0	0	0	0	0	0	0	0
7	Dhankuta	Province No. 1	Sangurigadhi Gaunpalika	0	0	0				0	0	0	0	0	0	0	0	0	0	0	0
7	Dhankuta	Province No. 1	Shahidbhumi Gaunpalika	0	0	0				0	0	0	0	0	0	0	0	0	0	0	0
7 Total	Dhankuta	Province No. 1		196	259	455	161	204	365	357	463	820	208	68	276	30	30	60	238	98	336
8	Terhathum	Province No. 1	Aathrai Gaunpalika	0	0	0				0	0	0	0	0	0	0	0	0	0	0	0
8	Terhathum	Province No. 1	Chhathar Gaunpalika	27	24	51	14	29	43	41	53	94	25	8	33	17	12	29	42	20	62
8	Terhathum	Province No. 1	Laligurans Nagarpalika	28	38	66	22	20	42	50	58	108	0	0	0	0	0	0	0	0	0
8	Terhathum	Province No. 1	Menchhayayem Rural Municipality	0	0	0				0	0	0	0	0	0	0	0	0	0	0	0
8	Terhathum	Province No. 1	Myanglung Nagarpalika	53	64	117	47	76	123	100	140	240	46	8	54	28	6	34	74	14	88
8	Terhathum	Province No. 1	Phedap Gaunpalika	0	0	0				0	0	0	0	0	0	0	0	0	0	0	0
8 Total	Terhathum	Province No. 1		108	126	234	83	125	208	191	251	442	71	16	87	45	18	63	116	34	150
9	Sankhuwasabha	Province No. 1	Bhotkhola Gaunpalika	0	0	0				0	0	0	0	0	0	0	0	0	0	0	0
9	Sankhuwasabha	Province No. 1	Chainpur Nagarpalika	16	25	41	11	14	25	27	39	66	0	0	0	0	0	0	0	0	0
9	Sankhuwasabha	Province No. 1	Chichila Gaunpalika	0	0	0				0	0	0	0	0	0	0	0	0	0	0	0
9	Sankhuwasabha	Province No. 1	Dharmadevi Nagarpalika	0	0	0				0	0	0	0	0	0	0	0	0	0	0	0
9	Sankhuwasabha	Province No. 1	Khandbari Nagarpalika	40	45	85	32	51	83	72	96	168	0	0	0	0	0	0	0	0	0
9	Sankhuwasabha	Province No. 1	Madi Nagarpalika	0	0	0				0	0	0	0	0	0	0	0	0	0	0	0
9	Sankhuwasabha	Province No. 1	Makalu Gaunpalika	0	0	0				0	0	0	0	0	0	0	0	0	0	0	0
9	Sankhuwasabha	Province No. 1	Panchakhapan Nagarpalika	0	0	0				0	0	0	0	0	0	0	0	0	0	0	0
9	Sankhuwasabha	Province No. 1	Sabhapokhari Gaunpalika	0	0	0				0	0	0	0	0	0	0	0	0	0	0	0
9	Sankhuwasabha	Province No. 1	Silichong Gaunpalika	0	0	0				0	0	0	0	0	0	0	0	0	0	0	0
9 Total	Sankhuwasabha	Province No. 1		56	70	126	43	65	108	99	135	234	0	0	0	0	0	0	0	0	0
10	Bhojpur	Province No. 1	Aamchowk Gaunpalika	0	0	0				0	0	0	0	0	0	0	0	0	0	0	0
10	Bhojpur	Province No. 1	Arun Gaunpalika	0	0	0				0	0	0	0	0	0	0	0	0	0	0	0
10	Bhojpur	Province No. 1	Bhojpur Nagarpalika	38	43	81	48	49	97	86	92	178	0	0	0	27	10	37	27	10	37
10	Bhojpur	Province No. 1	Hatuwagadhi Gaunpalika	0	0	0				0	0	0	0	0	0	0	0	0	0	0	0
10	Bhojpur	Province No. 1	Pauwadungma Gaunpalika	0	0	0				0	0	0	0	0	0	0	0	0	0	0	0
10	Bhojpur	Province No. 1	Ramprasad Rai Gaunpalika	0	0	0				0	0	0	0	0	0	0	0	0	0	0	0
10	Bhojpur	Province No. 1	Salpaslichho Gaunpalika	0	0	0				0	0	0	0	0	0	0	0	0	0	0	0
10	Bhojpur	Province No. 1	Shadananda Nagarpalika	2	9	11	2	5	7	4	14	18	0	0	0	0	0	0	0	0	0
10	Bhojpur	Province No. 1	Tyamkemaityung Gaunpalika	0	0	0				0	0	0	0	0	0	0	0	0	0	0	0
10 Total	Bhojpur	Province No. 1		40	52	92	50	54	104	90	106	196	0	0	0	27	10	37	27	10	37
11	Solukhumbu	Province No. 1	Dudhkaushika Gaunpalika	0	0	0				0	0	0	0	0	0	0	0	0	0	0	0
11	Solukhumbu	Province No. 1	Dudhkoshi Gaunpalika	0	0	0				0	0	0	0	0	0	0	0	0	0	0	0
11	Solukhumbu	Province No. 1	Khumbupasanglahm Gaunpalaika	0	0	0				0	0	0	0	0	0	0	0	0	0	0	0
11	Solukhumbu	Province No. 1	Likhupike Gaunpalika	0	0	0				0	0	0	0	0	0	0	0	0	0	0	0
11	Solukhumbu	Province No. 1	Mahakulung Gaunpalika	0	0	0				0	0	0	0	0	0	0	0	0	0	0	0
11	Solukhumbu	Province No. 1	Nechasalyan Gaunpalika	0	0	0				0	0	0	0	0	0	0	0	0	0	0	0
11	Solukhumbu	Province No. 1	Solududhakunda Nagarpalika	35	42	77	28	28	56	63	70	133	0	0	0	0	0	0	0	0	0
11	Solukhumbu	Province No. 1	Sotang Gaunpalika	0	0	0				0	0	0	0	0	0	0	0	0	0	0	0
11 Total	Solukhumbu	Province No. 1		35	42	77	28	28	56	63	70	133	0	0	0	0	0	0	0	0	0
12	Okhaladhunga	Province No. 1	Champadevi Gaunpalika	0	0	0				0	0	0	0	0	0	0	0	0	0	0	0
12	Okhaladhunga	Province No. 1	Chisankhugadhi Gaunpalika	0	0	0				0	0	0	0	0	0	0	0	0	0	0	0
12	Okhaladhunga	Province No. 1	Khijidemba Gaunpalika	0	0	0				0	0	0	0	0	0	0	0	0	0	0	0
12	Okhaladhunga	Province No. 1	Likhu Gaunpalika	0	0	0				0	0	0	0	0	0	0	0	0	0	0	0
12	Okhaladhunga	Province No. 1	Manebhanjyang Gaunpalika	0	0	0				0	0	0	0	0	0	0	0	0	0	0	0
12	Okhaladhunga	Province No. 1	Molung Gaunpalika	4	1	5	0	0	0	4	1	5	0	0	0	0	0	0	0	0	0
12	Okhaladhunga	Province No. 1	Siddhicharan Nagarpalika	10	13	23	13	8	21	23	21	44	0	0	0	0	0	0	0	0	0
12	Okhaladhunga	Province No. 1	Sunkoshi Gaunpalika	0	0	0				0	0	0	0	0	0	0	0	0	0	0	0
12 Total	Okhaladhunga	Province No. 1		14	14	28	13	8	21	27	22	49	0	0	0	0	0	0	0	0	0
13	Khotang	Province No. 1	Ainselukhark Gaunpalika	0	0	0				0	0	0	0	0	0	0	0	0	0	0	0
13	Khotang	Province No. 1	Barahapokhari Gaunpalika	0	0	0				0	0	0	0	0	0	0	0	0	0	0	0
13	Khotang	Province No. 1	Diprung Gaunpalika	0	0	0				0	0	0	0	0	0	0	0	0	0	0	0
13	Khotang	Province No. 1	Halesi Tuwachung Nagarpalika	0	0	0				0	0	0	0	0	0	0	0	0	0	0	0
13	Khotang	Province No. 1	Jantedhunga Gaunpalika	0	0	0				0	0	0	0	0	0	0	0	0	0	0	0
13	Khotang	Province No. 1	Kepilasagadhi Gaunpalika	4	3	7	0	0	0	4	3	7	0	0	0	0	0	0	0	0	0
13	Khotang	Province No. 1	Khotehang Gaunpalika	0	0	0				0	0	0	0	0	0	0	0	0	0	0	0
13	Khotang	Province No. 1	Lamidada Gaunpalika	0	0	0				0	0	0	0	0	0	0	0	0	0	0	0
13	Khotang	Province No. 1	Rupakot Majhuwagadhi Nagarpalika	26	48	74	39	39	78	65	87	152	0	0	0	0	0	0	0	0	0
13	Khotang	Province No. 1	Sakela Gaunpalika	0	0	0				0	0	0	0	0	0	0	0	0	0	0	0
13 Total	Khotang	Province No. 1		30	51	81	39	39	78	69	90	159	0	0	0	0	0	0	0	0	0
14	Udayapur	Province No. 1	Belaka Nagarpalika	53	9																

Total number of enrollment at secondary and higher secondary level in all types of institutional schools by district, Flash I, 2018-019

Dist_Code	Dist_Name	Province	Local Level	Grade 9			Grade 10			Grade 9-10			Grade 11			Grade 12			Grade 11-12				
				Girls	Boys	Total	Girls	Boys	Total	Girls	Boys	Total	Girls	Boys	Total	Girls	Boys	Total	Girls	Boys	Total		
20	Sindhuli	Province No. 3	Dudhuli Nagarpalika	21	29	50	22	20	42	43	49	92	0	0	0	0	0	0	0	0	0	0	0
20	Sindhuli	Province No. 3	Ghanglekh Gaunpalika	0	0	0	0	0	0	0	0	0	0	0	0	0	0	0	0	0	0	0	0
20	Sindhuli	Province No. 3	Golanjor Gaunpalika	9	14	23	10	15	25	19	29	48	25	17	42	0	0	0	0	0	25	17	42
20	Sindhuli	Province No. 3	Hariharpurgadhi Gaunpalika	0	0	0	0	0	0	0	0	0	0	0	0	0	0	0	0	0	0	0	0
20	Sindhuli	Province No. 3	Kamalimai Nagarpalika	190	273	463	178	258	436	368	531	899	89	67	156	7	2	9	96	69	165	165	
20	Sindhuli	Province No. 3	Marin Gaunpalika	4	3	7	0	0	0	4	3	7	0	0	0	0	0	0	0	0	0	0	0
20	Sindhuli	Province No. 3	Phikkal Gaunpalika	0	0	0	0	0	0	0	0	0	0	0	0	0	0	0	0	0	0	0	0
20	Sindhuli	Province No. 3	Sunkoshi Gaunpalika	0	0	0	0	0	0	0	0	0	0	0	0	0	0	0	0	0	0	0	0
20	Sindhuli	Province No. 3	Tinpatan Gaunpalika	6	11	17	2	3	5	8	14	22	0	0	0	0	0	0	0	0	0	0	0
20 Total	Sindhuli	Province No. 3		230	330	560	212	296	508	442	626	1068	114	84	198	7	2	9	121	86	207	207	
21	Ramechhap	Province No. 3	Doramba Gaunpalika	0	0	0	0	0	0	0	0	0	0	0	0	0	0	0	0	0	0	0	0
21	Ramechhap	Province No. 3	Gokulganga Gaunpalika	0	0	0	0	0	0	0	0	0	0	0	0	0	0	0	0	0	0	0	0
21	Ramechhap	Province No. 3	Khadadevi Gaunpalika	0	0	0	0	0	0	0	0	0	0	0	0	0	0	0	0	0	0	0	0
21	Ramechhap	Province No. 3	Likhu Gaunpalika	0	0	0	0	0	0	0	0	0	0	0	0	0	0	0	0	0	0	0	0
21	Ramechhap	Province No. 3	Manthali Nagarpalika	44	58	102	52	54	106	96	112	208	0	0	0	0	0	0	0	0	0	0	0
21	Ramechhap	Province No. 3	Ramechhap Nagarpalika	0	0	0	0	0	0	0	0	0	0	0	0	0	0	0	0	0	0	0	0
21	Ramechhap	Province No. 3	Sunapati Gaunpalika	0	0	0	0	0	0	0	0	0	0	0	0	0	0	0	0	0	0	0	0
21	Ramechhap	Province No. 3	Umakunda Gaunpalika	0	0	0	0	0	0	0	0	0	0	0	0	0	0	0	0	0	0	0	0
21 Total	Ramechhap	Province No. 3		44	58	102	52	54	106	96	112	208	0	0	0	0	0	0	0	0	0	0	0
22	Dolakha	Province No. 3	Baiteshwor Gaunpalika	0	0	0	0	0	0	0	0	0	0	0	0	0	0	0	0	0	0	0	0
22	Dolakha	Province No. 3	Bhimeshwor Nagarpalika	71	84	155	54	88	142	125	172	297	0	0	0	0	0	0	0	0	0	0	0
22	Dolakha	Province No. 3	Bigu Gaunpalika	0	0	0	0	0	0	0	0	0	0	0	0	0	0	0	0	0	0	0	0
22	Dolakha	Province No. 3	Gaurishankar Gaunpalika	0	0	0	0	0	0	0	0	0	0	0	0	0	0	0	0	0	0	0	0
22	Dolakha	Province No. 3	Jiri Nagarpalika	48	58	106	36	47	83	84	105	189	0	0	0	0	0	0	0	0	0	0	0
22	Dolakha	Province No. 3	Kalinchok Gaunpalika	0	0	0	0	0	0	0	0	0	0	0	0	0	0	0	0	0	0	0	0
22	Dolakha	Province No. 3	Melung Gaunpalika	0	0	0	0	0	0	0	0	0	0	0	0	0	0	0	0	0	0	0	0
22	Dolakha	Province No. 3	Sailung Gaunpalika	0	0	0	0	0	0	0	0	0	0	0	0	0	0	0	0	0	0	0	0
22	Dolakha	Province No. 3	Tamakoshi Gaunpalika	15	16	31	9	16	25	24	32	56	0	0	0	0	0	0	0	0	0	0	0
22 Total	Dolakha	Province No. 3		134	158	292	99	151	250	233	309	542	0	0	0	0	0	0	0	0	0	0	0
23	Sindhupalchok	Province No. 3	Balefi Gaunpalika	8	12	20	4	5	9	12	17	29	0	0	0	0	0	0	0	0	0	0	0
23	Sindhupalchok	Province No. 3	Barhabise Nagarpalika	30	45	75	32	30	62	62	75	137	0	0	0	0	0	0	0	0	0	0	0
23	Sindhupalchok	Province No. 3	Bhotekoshi Gaunpalika	0	0	0	0	0	0	0	0	0	0	0	0	0	0	0	0	0	0	0	0
23	Sindhupalchok	Province No. 3	Chautara Sangachokgadhi Nagarpalika	0	0	0	0	0	0	0	0	0	0	0	0	0	0	0	0	0	0	0	0
23	Sindhupalchok	Province No. 3	Helambu Gaunpalika	6	14	20	2	4	6	8	18	26	0	0	0	0	0	0	0	0	0	0	0
23	Sindhupalchok	Province No. 3	Indrawoti Gaunpalika	0	0	0	0	0	0	0	0	0	0	0	0	0	0	0	0	0	0	0	0
23	Sindhupalchok	Province No. 3	Jugal Gaunpalika	0	0	0	0	0	0	0	0	0	0	0	0	0	0	0	0	0	0	0	0
23	Sindhupalchok	Province No. 3	Lisankhu Pakhar Gaunpalika	0	0	0	0	0	0	0	0	0	0	0	0	0	0	0	0	0	0	0	0
23	Sindhupalchok	Province No. 3	Melamchi Nagarpalika	54	48	102	43	37	80	97	85	182	103	13	116	34	20	54	137	33	170	170	
23	Sindhupalchok	Province No. 3	Panchpokhari Thangpal Gaunpalika	0	0	0	0	0	0	0	0	0	0	0	0	0	0	0	0	0	0	0	0
23	Sindhupalchok	Province No. 3	Sunkoshi Gaunpalika	0	0	0	0	0	0	0	0	0	0	0	0	0	0	0	0	0	0	0	0
23	Sindhupalchok	Province No. 3	Tripurasundari Gaunpalika	21	21	42	22	23	45	43	44	87	0	0	0	0	0	0	0	0	0	0	0
23 Total	Sindhupalchok	Province No. 3		119	140	259	103	99	202	222	239	461	103	13	116	34	20	54	137	33	170	170	
24	Kavrepalanchok	Province No. 3	Banepa Nagarpalika	296	345	641	221	286	507	517	631	1148	30	6	36	801	290	1091	831	296	1127	1127	
24	Kavrepalanchok	Province No. 3	Bethanchowk Gaunpalika	0	0	0	0	0	0	0	0	0	0	0	0	0	0	0	0	0	0	0	0
24	Kavrepalanchok	Province No. 3	Bhumlu Gaunpalika	0	0	0	0	0	0	0	0	0	0	0	0	0	0	0	0	0	0	0	0
24	Kavrepalanchok	Province No. 3	Chaurideurali Gaunpalika	0	0	0	0	0	0	0	0	0	0	0	0	0	0	0	0	0	0	0	0
24	Kavrepalanchok	Province No. 3	Dhulikhel Nagarpalika	74	84	158	78	98	176	152	182	334	9	5	14	0	0	9	5	14	14	14	
24	Kavrepalanchok	Province No. 3	Khanikhola Gaunpalika	0	0	0	0	0	0	0	0	0	0	0	0	0	0	0	0	0	0	0	0
24	Kavrepalanchok	Province No. 3	Mahabharat Gaunpalika	0	0	0	0	0	0	0	0	0	0	0	0	0	0	0	0	0	0	0	0
24	Kavrepalanchok	Province No. 3	Mandandepur Nagarpalika	26	30	56	22	23	45	48	53	101	0	0	0	0	0	0	0	0	0	0	0
24	Kavrepalanchok	Province No. 3	Namobuddha Nagarpalika	0	0	0	0	0	0	0	0	0	0	0	0	0	0	0	0	0	0	0	0
24	Kavrepalanchok	Province No. 3	Panauti Nagarpalika	163	248	411	163	196	359	326	444	770	140	35	175	0	0	140	35	175	175	175	
24	Kavrepalanchok	Province No. 3	Panchkhal Nagarpalika	5	11	16	4	9	13	9	20	29	0	0	0	0	0	0	0	0	0	0	0
24	Kavrepalanchok	Province No. 3	Roshi Gaunpalika	0	0	0	0	0	0	0	0	0	0	0	0	0	0	0	0	0	0	0	0
24	Kavrepalanchok	Province No. 3	Temal Gaunpalika	0	0	0	0	0	0	0	0	0	0	0	0	0	0	0	0	0	0	0	0
24 Total	Kavrepalanchok	Province No. 3		564	718	1282	488	612	1100	1052	1330	2382	179	46	225	801	290	1091	980	336	1316	1316	
25	Lalitpur	Province No. 3	Bagmati Gaunpalika	0	0	0	0	0	0	0	0	0	0	0	0	0	0	0	0	0	0	0	0
25	Lalitpur	Province No. 3	Godawari Nagarpalika	482	591	1073	440	448	888	922	1039	1961	328	98	426	93	44	137	421	142	563	563	
25	Lalitpur	Province No. 3	Konjyosom Gaunpalika	0	0	0	0	0	0	0	0	0	0	0	0	0	0	0	0	0	0	0	0
25	Lalitpur	Province No. 3	Lalitpur Mahanagarpalika	2331	2825	5156	2434</																

Total number of enrollment at secondary and higher secondary level in all types of institutional schools by district, Flash I, 2018-019

Dist_Code	Dist_Name	Province	Local Level	Grade 9			Grade 10			Grade 9-10			Grade 11			Grade 12			Grade 11-12				
				Girls	Boys	Total	Girls	Boys	Total	Girls	Boys	Total	Girls	Boys	Total	Girls	Boys	Total	Girls	Boys	Total		
28	Nuwakot	Province No. 3	Belkotgadhi Nagarpalika	27	26	53	19	15	34	46	41	87	0	0	0	0	0	0	0	0	0	0	0
28	Nuwakot	Province No. 3	Bidur Nagarpalika	105	141	246	72	108	180	177	249	426	0	0	0	0	0	0	0	0	0	0	0
28	Nuwakot	Province No. 3	Dupcheshwar Gaunpalika	0	0	0				0	0	0	0	0	0	0	0	0	0	0	0	0	0
28	Nuwakot	Province No. 3	Kakani Gaunpalika	0	0	0				0	0	0	0	0	0	0	0	0	0	0	0	0	0
28	Nuwakot	Province No. 3	Kispang Gaunpalika	0	0	0				0	0	0	0	0	0	0	0	0	0	0	0	0	0
28	Nuwakot	Province No. 3	Likhu Gaunpalika	0	0	0				0	0	0	0	0	0	0	0	0	0	0	0	0	0
28	Nuwakot	Province No. 3	Meghang Gaunpalika	0	0	0				0	0	0	0	0	0	0	0	0	0	0	0	0	0
28	Nuwakot	Province No. 3	Panchakanya Gaunpalika	0	0	0				0	0	0	0	0	0	0	0	0	0	0	0	0	0
28	Nuwakot	Province No. 3	Shivapuri Gaunpalika	0	0	0				0	0	0	0	0	0	0	0	0	0	0	0	0	0
28	Nuwakot	Province No. 3	Suryagadhi Gaunpalika	5	10	15	5	3	8	10	13	23	0	0	0	0	0	0	0	0	0	0	0
28	Nuwakot	Province No. 3	Tadi Gaunpalika	0	0	0				0	0	0	0	0	0	0	0	0	0	0	0	0	0
28	Nuwakot	Province No. 3	Tarkeshwar Gaunpalika	0	0	0				0	0	0	0	0	0	0	0	0	0	0	0	0	0
28 Total	Nuwakot	Province No. 3		137	177	314	96	126	222	233	303	536	0	0	0	0	0	0	0	0	0	0	0
29	Rasuwa	Province No. 3	Gosaikunda Gaunpalika	31	26	57	10	12	22	41	38	79	0	0	0	0	0	0	0	0	0	0	0
29	Rasuwa	Province No. 3	Kalika Gaunpalika	20	12	32	11	20	31	31	32	63	0	0	0	0	0	0	0	0	0	0	0
29	Rasuwa	Province No. 3	Naukunda Gaunpalika	0	0	0				0	0	0	0	0	0	0	0	0	0	0	0	0	0
29	Rasuwa	Province No. 3	Parbatikunda Gaunpalika	0	0	0				0	0	0	0	0	0	0	0	0	0	0	0	0	0
29	Rasuwa	Province No. 3	Uttargaya Gaunpalika	0	0	0				0	0	0	0	0	0	0	0	0	0	0	0	0	0
29 Total	Rasuwa	Province No. 3		51	38	89	21	32	53	72	70	142	0	0	0	0	0	0	0	0	0	0	0
30	Dhading	Province No. 3	Benighat Rorang Gaunpalika	0	0	0				0	0	0	0	0	0	0	0	0	0	0	0	0	0
30	Dhading	Province No. 3	Dhunibesi Nagarpalika	42	54	96	32	55	87	74	109	183	0	0	0	0	0	0	0	0	0	0	0
30	Dhading	Province No. 3	Gajuri Gaunpalika	0	0	0				0	0	0	0	0	0	0	0	0	0	0	0	0	0
30	Dhading	Province No. 3	Galchi Gaunpalika	41	42	83	20	45	65	61	87	148	0	0	0	0	0	0	0	0	0	0	0
30	Dhading	Province No. 3	Gangjamuna Gaunpalika	0	0	0				0	0	0	0	0	0	0	0	0	0	0	0	0	0
30	Dhading	Province No. 3	Jwalamukhi Gaunpalika	0	0	0				0	0	0	0	0	0	0	0	0	0	0	0	0	0
30	Dhading	Province No. 3	Khaniyabash Gaunpalika	0	0	0				0	0	0	0	0	0	0	0	0	0	0	0	0	0
30	Dhading	Province No. 3	Netrawati Gaunpalika	0	0	0				0	0	0	0	0	0	0	0	0	0	0	0	0	0
30	Dhading	Province No. 3	Nilkantha Nagarpalika	46	16	62	21	31	52	67	47	114	0	0	0	0	0	0	0	0	0	0	0
30	Dhading	Province No. 3	Rubi Valley Gaunpalika	0	0	0				0	0	0	0	0	0	0	0	0	0	0	0	0	0
30	Dhading	Province No. 3	Siddhalek Gaunpalika	0	0	0				0	0	0	0	0	0	0	0	0	0	0	0	0	0
30	Dhading	Province No. 3	Thakre Gaunpalika	0	0	0				0	0	0	0	0	0	0	0	0	0	0	0	0	0
30	Dhading	Province No. 3	Tripurasundari Gaunpalika	21	21	42	22	23	45	43	44	87	0	0	0	0	0	0	0	0	0	0	0
30 Total	Dhading	Province No. 3		150	133	283	95	154	249	245	287	532	0	0	0	0	0	0	0	0	0	0	0
31	Makwanpur	Province No. 3	Bagmati Gaunpalika	0	0	0				0	0	0	0	0	0	0	0	0	0	0	0	0	0
31	Makwanpur	Province No. 3	Bakaiya Gaunpalika	0	0	0				0	0	0	0	0	0	0	0	0	0	0	0	0	0
31	Makwanpur	Province No. 3	Bhimphedi Gaunpalika	0	0	0				0	0	0	0	0	0	0	0	0	0	0	0	0	0
31	Makwanpur	Province No. 3	Hetauda Upamahanagarpalika	106	166	272	104	147	251	210	313	523	34	14	48	0	0	0	34	14	48	0	0
31	Makwanpur	Province No. 3	Indrasarowar Gaunpalika	0	0	0				0	0	0	0	0	0	0	0	0	0	0	0	0	0
31	Makwanpur	Province No. 3	Kailash Gaunpalika	0	0	0				0	0	0	0	0	0	0	0	0	0	0	0	0	0
31	Makwanpur	Province No. 3	Makawanpurgadhi Gaunpalika	0	0	0				0	0	0	0	0	0	0	0	0	0	0	0	0	0
31	Makwanpur	Province No. 3	Manahari Gaunpalika	0	0	0				0	0	0	0	0	0	0	0	0	0	0	0	0	0
31	Makwanpur	Province No. 3	Raksirang Gaunpalika	0	0	0				0	0	0	0	0	0	0	0	0	0	0	0	0	0
31	Makwanpur	Province No. 3	Thaha Nagarpalika	5	4	9	0	0	0	5	4	9	0	0	0	0	0	0	0	0	0	0	0
31 Total	Makwanpur	Province No. 3		111	170	281	104	147	251	215	317	532	34	14	48	0	0	0	34	14	48	0	0
32	Rautahat	Province No. 2	Baudhimai Nagarpalika	0	0	0				0	0	0	0	0	0	0	0	0	0	0	0	0	0
32	Rautahat	Province No. 2	Birndaban Nagarpalika	0	0	0				0	0	0	0	0	0	0	0	0	0	0	0	0	0
32	Rautahat	Province No. 2	Chandrapur Nagarpalika	0	0	0				0	0	0	0	0	0	0	0	0	0	0	0	0	0
32	Rautahat	Province No. 2	Debahi Gonahi Nagarpalika	0	0	0				0	0	0	0	0	0	0	0	0	0	0	0	0	0
32	Rautahat	Province No. 2	Durga Bhagawati Gaunpalika	0	0	0				0	0	0	0	0	0	0	0	0	0	0	0	0	0
32	Rautahat	Province No. 2	Gadhimai Nagarpalika	0	0	0				0	0	0	0	0	0	0	0	0	0	0	0	0	0
32	Rautahat	Province No. 2	Garuda Nagarpalika	0	0	0				0	0	0	0	0	0	0	0	0	0	0	0	0	0
32	Rautahat	Province No. 2	Gaur Nagarpalika	0	0	0				0	0	0	0	0	0	0	0	0	0	0	0	0	0
32	Rautahat	Province No. 2	Gujara Nagarpalika	0	0	0				0	0	0	0	0	0	0	0	0	0	0	0	0	0
32	Rautahat	Province No. 2	Ishanath Nagarpalika	0	0	0				0	0	0	0	0	0	0	0	0	0	0	0	0	0
32	Rautahat	Province No. 2	Katahariya Nagarpalika	0	0	0				0	0	0	0	0	0	0	0	0	0	0	0	0	0
32	Rautahat	Province No. 2	Madav Narayan Nagarpalika	0	0	0				0	0	0	0	0	0	0	0	0	0	0	0	0	0
32	Rautahat	Province No. 2	Maulapur Nagarpalika	0	0	0				0	0	0	0	0	0	0	0	0	0	0	0	0	0
32	Rautahat	Province No. 2	Paroha Nagarpalika	0	0	0				0	0	0	0	0	0	0	0	0	0	0	0	0	0
32	Rautahat	Province No. 2	Phatuwa Bijayapur Nagarpalika	0	0	0				0	0	0	0	0	0	0	0	0	0	0	0	0	0
32	Rautahat	Province No. 2	Rajdevi Nagarpalika	0	0	0				0	0	0	0	0	0	0	0	0	0	0	0	0	0
32	Rautahat	Province No. 2	Rajpur Nagarpalika	0	0	0				0	0	0	0	0	0	0	0	0	0	0	0	0	0
32	Rautahat	Province No. 2	Yamunamai Gaunpalika	0	0	0				0	0	0	0	0	0	0	0	0	0	0	0	0	0
32 Total	Rautahat	Province No. 2		0	0	0	0	0															

Total number of enrollment at secondary and higher secondary level in all types of institutional schools by district, Flash I, 2018-019

Dist_Code	Dist_Name	Province	Local Level	Grade 9			Grade 10			Grade 9-10			Grade 11			Grade 12			Grade 11-12		
				Girls	Boys	Total	Girls	Boys	Total	Girls	Boys	Total	Girls	Boys	Total	Girls	Boys	Total	Girls	Boys	Total
51	Arghakhanchi	Province No. 5	Chhatradev Gaunpalika	0	0	0			0	0	0	0	0	0	0	0	0	0	0	0	0
51	Arghakhanchi	Province No. 5	Malarani Gaunpalika	0	0	0			0	0	0	0	0	0	0	0	0	0	0	0	0
51	Arghakhanchi	Province No. 5	Panini Gaunpalika	0	0	0			0	0	0	0	0	0	0	0	0	0	0	0	0
51	Arghakhanchi	Province No. 5	Sandhikharka Nagarpalika	87	119	206	62	77	139	149	196	345	0	0	0	0	0	0	0	0	0
51	Arghakhanchi	Province No. 5	Shitganga Municipality	0	0	0			0	0	0	0	0	0	0	0	0	0	0	0	0
51 Total	Arghakhanchi	Province No. 5		87	119	206	62	77	139	149	196	345	0	0	0	0	0	0	0	0	0
52	Pyuthan	Province No. 5	Airawati Rural Municipality	0	0	0			0	0	0	0	0	0	0	0	0	0	0	0	0
52	Pyuthan	Province No. 5	Gaumukhi Gaunpalika	0	0	0			0	0	0	0	0	0	0	0	0	0	0	0	0
52	Pyuthan	Province No. 5	Jhimruk Gaunpalika	1	9	10	5	15	20	6	24	30	0	0	0	0	0	0	0	0	0
52	Pyuthan	Province No. 5	Mallarani Gaunpalika	2	12	14	3	11	14	5	23	28	0	0	0	0	0	0	0	0	0
52	Pyuthan	Province No. 5	Mandavi Gaunpalika	0	0	0			0	0	0	0	0	0	0	0	0	0	0	0	0
52	Pyuthan	Province No. 5	Naubahini Gaunpalika	0	0	0			0	0	0	0	0	0	0	0	0	0	0	0	0
52	Pyuthan	Province No. 5	Pyuthan Nagarpalika	78	157	235	79	85	164	157	242	399	0	0	0	0	0	0	0	0	0
52	Pyuthan	Province No. 5	Sarumarani Gaunpalika	8	3	11	0	0	0	8	3	11	0	0	0	0	0	0	0	0	0
52	Pyuthan	Province No. 5	Sworgadwary Nagarpalika	25	58	83	12	27	39	37	85	122	0	0	0	0	0	0	0	0	0
52 Total	Pyuthan	Province No. 5		114	239	353	99	138	237	213	377	590	0	0	0	0	0	0	0	0	0
53	Rolpa	Province No. 5	Duikholi Gaunpalika	0	0	0			0	0	0	0	0	0	0	0	0	0	0	0	0
53	Rolpa	Province No. 5	Lungri Gaunpalika	0	0	0			0	0	0	0	0	0	0	0	0	0	0	0	0
53	Rolpa	Province No. 5	Madi Gaunpalika	0	0	0			0	0	0	0	0	0	0	0	0	0	0	0	0
53	Rolpa	Province No. 5	Rolpa Nagarpalika	32	48	80	28	41	69	60	89	149	0	0	0	0	0	0	0	0	0
53	Rolpa	Province No. 5	Runtigadi Gaunpalika	0	0	0			0	0	0	0	0	0	0	0	0	0	0	0	0
53	Rolpa	Province No. 5	Sukidaha Gaunpalika	0	0	0			0	0	0	0	0	0	0	0	0	0	0	0	0
53	Rolpa	Province No. 5	Sunchahhari Gaunpalika	0	0	0			0	0	0	0	0	0	0	0	0	0	0	0	0
53	Rolpa	Province No. 5	Suwarnabati Gaunpalika	14	16	30	6	17	23	20	33	53	0	0	0	0	0	0	0	0	0
53	Rolpa	Province No. 5	Thawang Gaunpalika	0	0	0			0	0	0	0	0	0	0	0	0	0	0	0	0
53	Rolpa	Province No. 5	Tribeni Gaunpalika	2	6	8	1	4	5	3	10	13	0	0	0	0	0	0	0	0	0
53 Total	Rolpa	Province No. 5		48	70	118	35	62	97	83	132	215	0	0	0	0	0	0	0	0	0
54	Rukum Paschim	Karnali Province	Aathbiskot Nagarpalika	0	0	0			0	0	0	0	0	0	0	0	0	0	0	0	0
54	Rukum Paschim	Karnali Province	Banfikat Gaunpalika	0	0	0			0	0	0	0	0	0	0	0	0	0	0	0	0
54	Rukum Paschim	Karnali Province	Chaurjahari Nagarpalika	0	0	0			0	0	0	0	0	0	0	0	0	0	0	0	0
54	Rukum Paschim	Karnali Province	Musikot Nagarpalika	19	33	52	20	34	54	39	67	106	0	0	0	0	0	0	0	0	0
54	Rukum Paschim	Karnali Province	Sani Bheri Gaunpalika	0	0	0			0	0	0	0	0	0	0	0	0	0	0	0	0
54	Rukum Paschim	Karnali Province	Tribeni Gaunpalika	0	0	0			0	0	0	0	0	0	0	0	0	0	0	0	0
54 Total	Rukum Paschim	Karnali Province		19	33	52	20	34	54	39	67	106	0	0	0	0	0	0	0	0	0
55	Salyan	Karnali Province	Bagchaur Nagarpalika	0	0	0			0	0	0	0	0	0	0	0	0	0	0	0	0
55	Salyan	Karnali Province	Bangad kupinde Nagarpalika	18	28	46	13	22	35	31	50	81	0	0	0	0	0	0	0	0	0
55	Salyan	Karnali Province	Chhatreshwori Gaunpalika	0	0	0			0	0	0	0	0	0	0	0	0	0	0	0	0
55	Salyan	Karnali Province	Darma Gaunpalika	0	0	0			0	0	0	0	0	0	0	0	0	0	0	0	0
55	Salyan	Karnali Province	Dhorchaur Gaunpalika	0	0	0			0	0	0	0	0	0	0	0	0	0	0	0	0
55	Salyan	Karnali Province	Kalimati Rural Municipality	0	0	0			0	0	0	0	0	0	0	0	0	0	0	0	0
55	Salyan	Karnali Province	Kapurkot Gaunpalika	0	0	0			0	0	0	0	0	0	0	0	0	0	0	0	0
55	Salyan	Karnali Province	Kumakh Malika Gaunpalika	0	0	0			0	0	0	0	0	0	0	0	0	0	0	0	0
55	Salyan	Karnali Province	Sharada Nagarpalika	39	53	92	26	23	49	65	76	141	0	0	0	0	0	0	0	0	0
55	Salyan	Karnali Province	Tribeni Rural Municipality	0	0	0			0	0	0	0	0	0	0	0	0	0	0	0	0
55 Total	Salyan	Karnali Province		57	81	138	39	45	84	96	126	222	0	0	0	0	0	0	0	0	0
56	Dang	Province No. 5	Babai Gaunpalika	28	59	87	11	18	29	39	77	116	0	0	0	0	0	0	0	0	0
56	Dang	Province No. 5	Banglachuli Gaunpalika	0	0	0			0	0	0	0	0	0	0	0	0	0	0	0	0
56	Dang	Province No. 5	Dangisharan Gaunpalika	58	61	119	62	55	117	120	116	236	0	0	0	0	0	0	0	0	0
56	Dang	Province No. 5	Gadhawa Gaunpalika	58	71	129	51	65	116	109	136	245	99	43	142	54	33	87	153	76	229
56	Dang	Province No. 5	Ghorahi Upamahanagarpalika	753	930	1683	657	848	1505	1410	1778	3188	276	266	542	236	218	454	512	484	996
56	Dang	Province No. 5	Lamahi Nagarpalika	145	168	313	94	128	222	239	296	535	119	52	171	37	36	73	156	88	244
56	Dang	Province No. 5	Rajpur Gaunpalika	0	0	0			0	0	0	0	0	0	0	0	0	0	0	0	0
56	Dang	Province No. 5	Rapti Gaunpalika	213	204	417	102	166	268	315	370	685	90	22	112	0	0	90	22	112	0
56	Dang	Province No. 5	Shantinagar Gaunpalika	30	57	87	25	47	72	55	104	159	0	0	0	0	0	0	0	0	0
56	Dang	Province No. 5	Tulsipur Upamahanagarpalika	1014	1447	2461	894	1102	1996	1908	2549	4457	341	150	491	0	1	1	341	151	492
56 Total	Dang	Province No. 5		2299	2997	5296	1896	2429	4325	4195	5426	9621	925	533	1458	327	288	615	1252	821	2073
57	Banke	Province No. 5	Baijanath Gaunpalika	98	169	267	76	102	178	174	271	445	30	19	49	0	0	30	19	49	0
57	Banke	Province No. 5	Duduwa Gaunpalika	4	1	5	2	4	6	6	5	11	0	0	0	0	0	0	0	0	0
57	Banke	Province No. 5	Janki Gaunpalika	10	24	34	17	22	39	27	46	73	0	0	0	0	0	0	0	0	0
57	Banke	Province No. 5	Khajura Gaunpalika	82	199	281	106	179	285	188	378	566	68	29	97	27	28	55	95	57	152
57	Banke	Province No. 5	Kohalpur Nagarpalika	225	356	581	287	414	701	512	770	1282	0	0	0	0	0	0	0	0	0
57	Banke	Province No. 5	Narainapur Gaunpalika	0	0	0			0	0	0	0	0	0	0	0	0	0	0	0	0
57	Banke	Province No. 5	Nepalganj Upamahanagarpalika	453	647	1100	380	522	902	833	1169	2002	239	230	469	109	162	271	348	392	740
57	Banke	Province No. 5	Rapti sonari Gaunpalika	16	21	37	7	22	29	23	43	66	0	0	0	0	0	0	0	0	0
57 Total	Banke	Province No. 5		888	1417	2305	875	1265	2140	1763	2682	4445	337	278	615	136	190	326	473	468	941
58	Bardiya	Province No. 5	Badhaiyatal Gaunpalika	39	103	142	27	82	109	66	185	251	0	0	0	0	0	0	0	0	0
58	Bardiya	Province No. 5	Bansgadhi Nagarpalika	44	79	123	37	55	92	81	134										

Total number of enrollment at secondary and higher secondary level in all types of institutional schools by district, Flash I, 2018-019

Dist_Code	Dist_Name	Province	Local Level	Grade 9			Grade 10			Grade 9-10			Grade 11			Grade 12			Grade 11-12		
				Girls	Boys	Total	Girls	Boys	Total	Girls	Boys	Total	Girls	Boys	Total	Girls	Boys	Total	Girls	Boys	Total
59	Surkhet	Karnali Province	Chingad Gaupalika	0	0	0			0	0	0	0	0	0	0	0	0	0	0	0	0
59	Surkhet	Karnali Province	Gurbhakot Nagarpalika	31	32	63	14	27	41	45	59	104	0	0	0	0	0	0	0	0	0
59	Surkhet	Karnali Province	Lekbesi Nagarpalika	0	0	0			0	0	0	0	0	0	0	0	0	0	0	0	0
59	Surkhet	Karnali Province	Panchpuri Nagarpalika	16	19	35	5	19	24	21	38	59	0	0	0	0	0	0	0	0	0
59	Surkhet	Karnali Province	Simta Gaunpalika	0	0	0			0	0	0	0	0	0	0	0	0	0	0	0	0
59 Total	Surkhet	Karnali Province		612	990	1602	516	793	1309	1128	1783	2911	538	185	723	132	86	218	670	271	941
60	Dailekh	Karnali Province	Aathabis Nagarpalika	0	0	0			0	0	0	0	0	0	0	0	0	0	0	0	0
60	Dailekh	Karnali Province	Bhagawatimai Gaunpalika	0	0	0			0	0	0	0	0	0	0	0	0	0	0	0	0
60	Dailekh	Karnali Province	Bhairabi Gaunpalika	0	0	0	0	0	0	0	0	0	0	0	0	0	0	0	0	0	0
60	Dailekh	Karnali Province	Chamunda Bindrasaini Nagarpalika	0	0	0			0	0	0	0	0	0	0	0	0	0	0	0	0
60	Dailekh	Karnali Province	Dullu Nagarpalika	0	0	0			0	0	0	0	0	0	0	0	0	0	0	0	0
60	Dailekh	Karnali Province	Dungeshwor Gaunpalika	0	0	0			0	0	0	0	0	0	0	0	0	0	0	0	0
60	Dailekh	Karnali Province	Gurans Gaunpalika	0	0	0			0	0	0	0	0	0	0	0	0	0	0	0	0
60	Dailekh	Karnali Province	Mahabu Gaunpalika	0	0	0			0	0	0	0	0	0	0	0	0	0	0	0	0
60	Dailekh	Karnali Province	Narayan Nagarpalika	0	0	0			0	0	0	0	0	0	0	0	0	0	0	0	0
60	Dailekh	Karnali Province	Naumule Gaunpalika	0	0	0			0	0	0	0	0	0	0	0	0	0	0	0	0
60	Dailekh	Karnali Province	Thatikandh Rural Municipality	0	0	0			0	0	0	0	0	0	0	0	0	0	0	0	0
60 Total	Dailekh	Karnali Province		0	0	0	0	0	0	0	0	0	0	0	0	0	0	0	0	0	0
61	Jajarkot	Karnali Province	Barekot Gaunpalika	0	0	0	0	0	0	0	0	0	0	0	0	0	0	0	0	0	0
61	Jajarkot	Karnali Province	Bheri Nagarpalika	0	0	0			0	0	0	0	0	0	0	0	0	0	0	0	0
61	Jajarkot	Karnali Province	Chhedagad Nagarpalika	0	0	0			0	0	0	0	0	0	0	0	0	0	0	0	0
61	Jajarkot	Karnali Province	Junichande Gaunpalika	0	0	0			0	0	0	0	0	0	0	0	0	0	0	0	0
61	Jajarkot	Karnali Province	Kuse Gaunpalika	0	0	0			0	0	0	0	0	0	0	0	0	0	0	0	0
61	Jajarkot	Karnali Province	Shiwalaya Rural Municipality	0	0	0			0	0	0	0	0	0	0	0	0	0	0	0	0
61	Jajarkot	Karnali Province	Tribeni Nalagad Nagarpalika	0	0	0			0	0	0	0	0	0	0	0	0	0	0	0	0
61 Total	Jajarkot	Karnali Province		0	0	0	0	0	0	0	0	0	0	0	0	0	0	0	0	0	0
62	Dolpa	Karnali Province	Chharka Tangsong Gaunpalika	0	0	0			0	0	0	0	0	0	0	0	0	0	0	0	0
62	Dolpa	Karnali Province	Dolpo Buddha Gaunpalika	0	0	0			0	0	0	0	0	0	0	0	0	0	0	0	0
62	Dolpa	Karnali Province	Jagadulla Gaunpalika	0	0	0			0	0	0	0	0	0	0	0	0	0	0	0	0
62	Dolpa	Karnali Province	Kaike Gaunpalika	0	0	0			0	0	0	0	0	0	0	0	0	0	0	0	0
62	Dolpa	Karnali Province	Mudkechula Gaunpalika	0	0	0	0	0	0	0	0	0	0	0	0	0	0	0	0	0	0
62	Dolpa	Karnali Province	Shey Phoksundo Gaunpalika	0	0	0			0	0	0	0	0	0	0	0	0	0	0	0	0
62	Dolpa	Karnali Province	Thuli Bheri Nagarpalika	0	0	0			0	0	0	0	0	0	0	0	0	0	0	0	0
62	Dolpa	Karnali Province	Tripurasundari Nagarpalika	0	0	0			0	0	0	0	0	0	0	0	0	0	0	0	0
62 Total	Dolpa	Karnali Province		0	0	0	0	0	0	0	0	0	0	0	0	0	0	0	0	0	0
63	Jumla	Karnali Province	Chandannath Nagarpalika	0	0	0			0	0	0	0	0	0	0	0	0	0	0	0	0
63	Jumla	Karnali Province	Guthichaur Gaunpalika	0	0	0			0	0	0	0	0	0	0	0	0	0	0	0	0
63	Jumla	Karnali Province	Hima Gaunpalika	0	0	0			0	0	0	0	0	0	0	0	0	0	0	0	0
63	Jumla	Karnali Province	Kanakasundari Gaunpalika	0	0	0	0	0	0	0	0	0	0	0	0	0	0	0	0	0	0
63	Jumla	Karnali Province	Patrasi Gaunpalika	0	0	0			0	0	0	0	0	0	0	0	0	0	0	0	0
63	Jumla	Karnali Province	Sinja Gaunpalika	0	0	0			0	0	0	0	0	0	0	0	0	0	0	0	0
63	Jumla	Karnali Province	Tatopani Gaunpalika	0	0	0			0	0	0	0	0	0	0	0	0	0	0	0	0
63	Jumla	Karnali Province	Tila Gaunpalika	0	0	0			0	0	0	0	0	0	0	0	0	0	0	0	0
63 Total	Jumla	Karnali Province		0	0	0	0	0	0	0	0	0	0	0	0	0	0	0	0	0	0
64	Kalikot	Karnali Province	Kalika Gaunpalika	20	12	32	11	20	31	31	32	63	0	0	0	0	0	0	0	0	0
64	Kalikot	Karnali Province	Khandachakra Nagarpalika	0	0	0			0	0	0	0	0	0	0	0	0	0	0	0	0
64	Kalikot	Karnali Province	Mahawai Gaunpalika	0	0	0			0	0	0	0	0	0	0	0	0	0	0	0	0
64	Kalikot	Karnali Province	Naraharinath Gaunpalika	0	0	0	0	0	0	0	0	0	0	0	0	0	0	0	0	0	0
64	Kalikot	Karnali Province	Pachaljharana Gaunpalika	0	0	0			0	0	0	0	0	0	0	0	0	0	0	0	0
64	Kalikot	Karnali Province	Palata Gaunpalika	0	0	0			0	0	0	0	0	0	0	0	0	0	0	0	0
64	Kalikot	Karnali Province	Raskot Nagarpalika	0	0	0			0	0	0	0	0	0	0	0	0	0	0	0	0
64	Kalikot	Karnali Province	Sanni Tribeni Gaunpalika	0	0	0			0	0	0	0	0	0	0	0	0	0	0	0	0
64	Kalikot	Karnali Province	Tilagufa Nagarpalika	0	0	0			0	0	0	0	0	0	0	0	0	0	0	0	0
64 Total	Kalikot	Karnali Province		20	12	32	11	20	31	31	32	63	0	0	0	0	0	0	0	0	0
65	Mugu	Karnali Province	Chhayanath Rara Nagarpalika	5	14	19	1	5	6	6	19	25	0	0	0	0	0	0	0	0	0
65	Mugu	Karnali Province	Khatyad Rural Municipality	0	0	0			0	0	0	0	0	0	0	0	0	0	0	0	0
65	Mugu	Karnali Province	Mugum Karmarong Gaunpalika	0	0	0	0	0	0	0	0	0	0	0	0	0	0	0	0	0	0
65	Mugu	Karnali Province	Soru Gaunpalika	0	0	0			0	0	0	0	0	0	0	0	0	0	0	0	0
65 Total	Mugu	Karnali Province		5	14	19	1	5	6	6	19	25	0	0	0	0	0	0	0	0	0
66	Humla	Karnali Province	Adanchuli Gaunpalika	0	0	0			0	0	0	0	0	0	0	0	0	0	0	0	0
66	Humla	Karnali Province	Chankheli Gaunpalika	0	0	0			0	0	0	0	0	0	0	0	0	0	0	0	0
66	Humla	Karnali Province	Kharpunath Gaunpalika	0	0	0			0	0	0	0	0	0	0	0	0	0	0	0	0
66	Humla	Karnali Province	Namkha Gaunpalika	0	0	0			0	0	0	0	0	0	0	0	0	0	0	0	0
66	Humla	Karnali Province	Sarkegad Gaunpalika	0	0	0			0	0	0	0	0	0	0	0	0	0	0	0	0
66	Humla	Karnali Province	Simkot Gaunpalika	0	0	0			0	0	0	0	0	0	0	0	0	0	0	0	0
66	Humla	Karnali Province	Tanjakot Gaunpalika	0	0	0			0	0	0	0	0	0	0	0	0	0	0	0	0
66 Total	Humla	Karnali Province		0	0	0	0	0	0	0	0	0	0	0	0	0	0	0	0	0	0
67	Bajura	Province No. 7	Badimalika Nagarpalika	9	13	22	7	15													

Total number of enrollment at secondary and higher secondary level in all types of institutional schools by district, Flash I, 2018-019

Dist_Code	Dist_Name	Province	Local Level	Grade 9			Grade 10			Grade 9-10			Grade 11			Grade 12			Grade 11-12		
				Girls	Boys	Total	Girls	Boys	Total	Girls	Boys	Total	Girls	Boys	Total	Girls	Boys	Total	Girls	Boys	Total
68	Bajhang	Province No. 7	Bithadchir Gaunpalika	0	0	0			0	0	0	0	0	0	0	0	0	0	0	0	0
68	Bajhang	Province No. 7	Bungal Nagarpalika	0	0	0			0	0	0	0	0	0	0	0	0	0	0	0	0
68	Bajhang	Province No. 7	Chabispathivera Gaunpalika	0	0	0			0	0	0	0	0	0	0	0	0	0	0	0	
68	Bajhang	Province No. 7	Durgathali Gaunpalika	0	0	0			0	0	0	0	0	0	0	0	0	0	0	0	
68	Bajhang	Province No. 7	JayaPrithivi Nagarpalika	0	0	0			0	0	0	0	0	0	0	0	0	0	0	0	
68	Bajhang	Province No. 7	Kanda Gaunpalika	0	0	0			0	0	0	0	0	0	0	0	0	0	0	0	
68	Bajhang	Province No. 7	Kedarseu Gaunpalika	0	0	0			0	0	0	0	0	0	0	0	0	0	0	0	
68	Bajhang	Province No. 7	Khaptadchhanna Gaunpalika	0	0	0			0	0	0	0	0	0	0	0	0	0	0	0	
68	Bajhang	Province No. 7	Masta Gaunpalika	0	0	0			0	0	0	0	0	0	0	0	0	0	0	0	
68	Bajhang	Province No. 7	Surma Gaunpalika	0	0	0			0	0	0	0	0	0	0	0	0	0	0	0	
68	Bajhang	Province No. 7	Talkot Gaunpalika	0	0	0			0	0	0	0	0	0	0	0	0	0	0	0	
68	Bajhang	Province No. 7	Thalara Gaunpalika	0	0	0			0	0	0	0	0	0	0	0	0	0	0	0	
68 Total	Bajhang	Province No. 7		0	0	0	0	0	0	0	0	0	0	0	0	0	0	0	0	0	
69	Achham	Province No. 7	Bannigadi Jayagadh Gaunpalika	0	0	0			0	0	0	0	0	0	0	0	0	0	0	0	
69	Achham	Province No. 7	Chaurpati Gaunpalika	0	0	0			0	0	0	0	0	0	0	0	0	0	0	0	
69	Achham	Province No. 7	Dhakari Gaunpalika	0	0	0			0	0	0	0	0	0	0	0	0	0	0	0	
69	Achham	Province No. 7	Kamalazar Nagarpalika	0	0	0			0	0	0	0	0	0	0	0	0	0	0	0	
69	Achham	Province No. 7	Mangalsen Nagarpalika	0	0	0			0	0	0	0	0	0	0	0	0	0	0	0	
69	Achham	Province No. 7	Mellekh Gaunpalika	0	0	0			0	0	0	0	0	0	0	0	0	0	0	0	
69	Achham	Province No. 7	Panchadewal Binayak Nagarpalika	0	0	0			0	0	0	0	0	0	0	0	0	0	0	0	
69	Achham	Province No. 7	Ramaroshan Gaunpalika	0	0	0			0	0	0	0	0	0	0	0	0	0	0	0	
69	Achham	Province No. 7	Sanphebagar Nagarpalika	10	35	45	12	34	46	22	69	91	0	0	0	0	0	0	0	0	
69	Achham	Province No. 7	Turmakhad Gaunpalika	0	0	0			0	0	0	0	0	0	0	0	0	0	0	0	
69 Total	Achham	Province No. 7		10	35	45	12	34	46	22	69	91	0	0	0	0	0	0	0	0	
70	Doti	Province No. 7	Adharsha Gaunpalika	0	0	0			0	0	0	0	0	0	0	0	0	0	0	0	
70	Doti	Province No. 7	Badikedar Gaunpalika	0	0	0			0	0	0	0	0	0	0	0	0	0	0	0	
70	Doti	Province No. 7	Bogtan Gaunpalika	0	0	0			0	0	0	0	0	0	0	0	0	0	0	0	
70	Doti	Province No. 7	Dipayal Silgadi Nagarpalika	10	21	31	4	15	19	14	36	50	0	0	0	0	0	0	0	0	
70	Doti	Province No. 7	Jorayal Gaunpalika	0	0	0			0	0	0	0	0	0	0	0	0	0	0	0	
70	Doti	Province No. 7	K I Singh Gaunpalika	0	0	0			0	0	0	0	0	0	0	0	0	0	0	0	
70	Doti	Province No. 7	Purbichauki Gaunpalika	0	0	0			0	0	0	0	0	0	0	0	0	0	0	0	
70	Doti	Province No. 7	Sayal Gaunpalika	0	0	0			0	0	0	0	0	0	0	0	0	0	0	0	
70	Doti	Province No. 7	Shikhar Nagarpalika	47	69	116	23	38	61	70	107	177	128	49	177	0	0	0	128	49	177
70 Total	Doti	Province No. 7		57	90	147	27	53	80	84	143	227	128	49	177	0	0	0	128	49	177
71	Kailali	Province No. 7	Bardagoriya Gaunpalika	62	137	199	55	84	139	117	221	338	0	0	0	0	0	0	0	0	
71	Kailali	Province No. 7	Bhajani Nagarpalika	29	40	69	24	33	57	53	73	126	0	0	0	0	0	0	0	0	
71	Kailali	Province No. 7	Chure Gaunpalika	0	0	0			0	0	0	0	0	0	0	0	0	0	0	0	
71	Kailali	Province No. 7	Dhangadhi Upamahanagarpalika	633	1212	1845	483	914	1397	1116	2126	3242	257	131	388	140	143	283	397	274	671
71	Kailali	Province No. 7	Gauriganga Nagarpalika	64	84	148	52	88	140	116	172	288	0	0	0	0	0	0	0	0	0
71	Kailali	Province No. 7	Ghodaghodi Nagarpalika	72	149	221	58	104	162	130	253	383	55	21	76	64	45	109	119	66	185
71	Kailali	Province No. 7	Godawari Nagarpalika	85	191	276	65	209	274	150	400	550	2	5	7	16	21	37	18	26	44
71	Kailali	Province No. 7	Janaki Gaunpalika	66	74	140	65	62	127	131	136	267	170	19	189	121	32	153	291	51	342
71	Kailali	Province No. 7	Joshipur Gaunpalika	17	29	46	15	24	39	32	53	85	0	0	0	0	0	0	0	0	0
71	Kailali	Province No. 7	Kailari Gaunpalika	15	14	29	0	0	0	15	14	29	0	0	0	0	0	0	0	0	0
71	Kailali	Province No. 7	Lamki-Chuha Nagarpalika	143	258	401	134	245	379	277	503	780	0	0	0	263	83	346	263	83	346
71	Kailali	Province No. 7	Mohanyal Gaunpalika	0	0	0			0	0	0	0	0	0	0	0	0	0	0	0	
71	Kailali	Province No. 7	Tikapur Nagarpalika	384	624	1008	385	643	1028	769	1267	2036	30	70	100	507	336	843	537	406	943
71 Total	Kailali	Province No. 7		1570	2812	4382	1336	2406	3742	2906	5218	8124	514	246	760	1111	660	1771	1625	906	2531
72	Kanchanpur	Province No. 7	Bedkot Nagarpalika	64	172	236	88	146	234	152	318	470	0	0	0	0	0	0	0	0	
72	Kanchanpur	Province No. 7	Belaure Nagarpalika	95	197	292	98	152	250	193	349	542	25	8	33	17	17	34	42	25	67
72	Kanchanpur	Province No. 7	Beldandi Gaunpalika	23	30	53	6	29	35	29	59	88	0	0	0	0	0	0	0	0	0
72	Kanchanpur	Province No. 7	Bhimdatta Nagarpalika	489	876	1365	391	758	1149	880	1634	2514	360	319	679	1463	1146	2609	1823	1465	3288
72	Kanchanpur	Province No. 7	Krishnapur Nagarpalika	116	258	374	95	206	301	211	464	675	234	53	287	66	40	106	300	93	393
72	Kanchanpur	Province No. 7	Lajhandi Gaunpalika	0	0	0			0	0	0	0	0	0	0	0	0	0	0	0	
72	Kanchanpur	Province No. 7	Mahakali Nagarpalika	26	73	99	43	87	130	69	160	229	0	0	148	34	182	148	34	182	
72	Kanchanpur	Province No. 7	Punarbans Nagarpalika	49	104	153	11	26	37	60	130	190	46	21	67	0	0	46	21	67	
72	Kanchanpur	Province No. 7	Suklaphanta Nagarpalika	73	125	198	92	181	273	165	306	471	0	0	171	34	205	171	34	205	
72 Total	Kanchanpur	Province No. 7		935	1835	2770	824	1585	2409	1759	3420	5179	665	401	1066	1865	1271	3136	2530	1672	4202
73	Dadeldhura	Province No. 7	Ajaymeru Gaunpalika	0	0	0			0	0	0	0	0	0	0	0	0	0	0	0	
73	Dadeldhura	Province No. 7	Alital Gaunpalika	0	0	0			0	0	0	0	0	0	0	0	0	0	0	0	
73	Dadeldhura	Province No. 7	Amargadhi Nagarpalika	45	112	157	45	78	123	90	190	280	20	41	61	54	63	117	74	104	178
73	Dadeldhura	Province No. 7	Bhageshwar Gaunpalika	0	0	0			0	0	0	0	0	0	0	0	0	0	0	0	
73	Dadeldhura	Province No. 7	Ganayadhura Gaunpalika	13	26	39	7	9	16	20	35	55	0	0	0	0	0	0	0	0	
73	Dadeldhura	Province No. 7	Nawadurga Gaunpalika	0	0	0															

Total number of enrollment at secondary and higher secondary level in all types of institutional schools by district, Flash I, 2018-019

Dist_Code	Dist_Name	Province	Local Level	Grade 9			Grade 10			Grade 9-10			Grade 11			Grade 12			Grade 11-12		
				Girls	Boys	Total	Girls	Boys	Total	Girls	Boys	Total	Girls	Boys	Total	Girls	Boys	Total	Girls	Boys	Total
75	Darchula	Province No. 7	Naugad Gaunpalika	0	0	0			0	0	0	0	0	0	0	0	0	0	0	0	0
75	Darchula	Province No. 7	Shailyashikhar Nagarpalika	2	18	20	5	12	17	7	30	37	0	0	0	0	0	0	0	0	0
75 Total	Darchula	Province No. 7		24	33	57	22	28	50	46	61	107	0	0	0	0	0	0	0	0	0
48_A	Nawalpur	Gandaki Province	Binayee Triveni Gaunpalika	75	118	193	65	103	168	140	221	361	66	47	113	93	26	119	159	73	232
48_A	Nawalpur	Gandaki Province	Bulingtar Gaupalika	0	0	0			0	0	0	0	0	0	0	0	0	0	0	0	0
48_A	Nawalpur	Gandaki Province	Bungdikali Gaunpalika	0	0	0			0	0	0	0	0	0	0	0	0	0	0	0	0
48_A	Nawalpur	Gandaki Province	Devchuli Nagarpalika	99	134	233	89	113	202	188	247	435	0	0	0	0	0	0	0	0	0
48_A	Nawalpur	Gandaki Province	Gaidakot Nagarpalika	241	351	592	209	329	538	450	680	1130	306	172	478	63	37	100	369	209	578
48_A	Nawalpur	Gandaki Province	Hupsekot Gaunpalika	21	50	71	37	43	80	58	93	151	0	0	0	0	0	0	0	0	0
48_A	Nawalpur	Gandaki Province	Kawasoti Nagarpalika	149	237	386	154	198	352	303	435	738	0	0	0	0	0	0	0	0	0
48_A	Nawalpur	Gandaki Province	Madhyabindu Nagarpalika	120	153	273	107	102	209	227	255	482	0	0	0	0	0	0	0	0	0
48_A Total	Nawalpur	Gandaki Province		705	1043	1748	661	888	1549	1366	1931	3297	372	219	591	156	63	219	528	282	810
54_A	Rukum Purba	Province No. 5	Bhume Gaunpalika	0	0	0			0	0	0	0	0	0	0	0	0	0	0	0	0
54_A	Rukum Purba	Province No. 5	Putha Uttarganga Gaupalika	0	0	0			0	0	0	0	0	0	0	0	0	0	0	0	0
54_A	Rukum Purba	Province No. 5	Sisne Gaupalika	0	0	0			0	0	0	0	0	0	0	0	0	0	0	0	0
54_A Total	Rukum Purba	Province No. 5		0	0	0	0	0	0	0	0	0	0	0	0	0	0	0	0	0	0
Total				48500	68654	117154	43368	58413	101781	91868	127067	218935	23202	13728	36930	21941	16926	38867	45143	30654	75797

Total enrollment in all types of community schools at lower secondary level by district ,Flash I_2018-019

Dist_Code	Dist_Name	Province	Local Level	Grade 6			Grade 7			Grade 8			Grade 6-8		
				Girls	Boys	Total	Girls	Boys	Total	Girls	Boys	Total	Girls	Boys	Total
1	Taplejung	Province No. 1	Aathrai Tribeni Gaunpalika	167	161	328	194	154	348	197	144	341	558	459	1017
1	Taplejung	Province No. 1	Maiwakhola Gaunpalika	145	157	302	136	123	259	149	113	262	430	393	823
1	Taplejung	Province No. 1	Meringden Gaunpalika	171	157	328	191	145	336	196	156	352	558	458	1016
1	Taplejung	Province No. 1	Mikwakhola Gaunpalika	79	85	164	94	81	175	99	86	185	272	252	524
1	Taplejung	Province No. 1	Phaktanglung Gaunpalika	154	146	300	169	148	317	146	129	275	469	423	892
1	Taplejung	Province No. 1	Phungling Nagarpalika	298	255	553	263	228	491	298	231	529	859	714	1573
1	Taplejung	Province No. 1	Sidingba Gaunpalika	179	159	338	149	159	308	158	130	288	486	448	934
1	Taplejung	Province No. 1	Sirjangha Gaunpalika	232	182	414	248	228	476	202	204	406	682	614	1296
1	Taplejung	Province No. 1	Yangwarak Gaunpalika	142	130	272	151	134	285	163	144	307	456	408	864
1 Total	Taplejung	Province No. 1		1567	1432	2999	1595	1400	2995	1608	1337	2945	4770	4169	8939
2	Panchthar	Province No. 1	Falelung Gaunpalika	252	221	473	259	256	515	293	262	555	804	739	1543
2	Panchthar	Province No. 1	Falgunanda Gaunpalika	299	226	525	282	256	538	339	281	620	920	763	1683
2	Panchthar	Province No. 1	Hilihang Gaunpalika	212	192	404	235	212	447	278	214	492	725	618	1343
2	Panchthar	Province No. 1	Kummayak Gaunpalika	137	140	277	186	124	310	175	171	346	498	435	933
2	Panchthar	Province No. 1	Miklajung Gaunpalika	217	213	430	263	234	497	286	233	519	766	680	1446
2	Panchthar	Province No. 1	Phidim Nagarpalika	494	456	950	514	475	989	629	547	1176	1637	1478	3115
2	Panchthar	Province No. 1	Tumbewa Gaunpalika	125	161	286	159	131	290	145	134	279	429	426	855
2	Panchthar	Province No. 1	Yangwarak Gaunpalika	193	173	366	229	232	461	223	211	434	645	616	1261
2 Total	Panchthar	Province No. 1		1929	1782	3711	2127	1920	4047	2368	2053	4421	6424	5755	12179
3	Ilam	Province No. 1	Chulachuli Gaunpalika	186	155	341	235	191	426	214	189	403	635	535	1170
3	Ilam	Province No. 1	Deumai Nagarpalika	178	175	353	257	224	481	295	291	586	730	690	1420
3	Ilam	Province No. 1	Fakphokthum Gaunpalika	176	185	361	193	177	370	256	235	491	625	597	1222
3	Ilam	Province No. 1	Ilam Nagarpalika	230	252	482	277	246	523	331	262	593	838	760	1598
3	Ilam	Province No. 1	Mai Nagarpalika	225	244	469	292	252	544	340	259	599	857	755	1612
3	Ilam	Province No. 1	Maijogmai Gaunpalika	133	127	260	171	161	332	169	183	352	473	471	944
3	Ilam	Province No. 1	Mangsebung Gaunpalika	176	171	347	173	174	347	224	193	417	573	538	1111
3	Ilam	Province No. 1	Rong Gaunpalika	122	127	249	145	96	241	159	138	297	426	361	787
3	Ilam	Province No. 1	Sandakpur Gaunpalika	124	106	230	115	112	227	124	117	241	363	335	698
3	Ilam	Province No. 1	Suryodaya Nagarpalika	236	229	465	275	282	557	387	327	714	898	838	1736
3 Total	Ilam	Province No. 1		1786	1771	3557	2133	1915	4048	2499	2194	4693	6418	5880	12298
4	Jhapa	Province No. 1	Arjundhara Nagarpalika	377	318	695	405	302	707	470	374	844	1252	994	2246
4	Jhapa	Province No. 1	Barhadashi Gaunpalika	254	227	481	308	260	568	291	260	551	853	747	1600
4	Jhapa	Province No. 1	Bhadrapur Nagarpalika	263	248	511	241	300	541	283	401	684	787	949	1736
4	Jhapa	Province No. 1	Birtamod Nagarpalika	499	428	927	495	463	958	627	549	1176	1621	1440	3061
4	Jhapa	Province No. 1	Buddhashanti Gaunpalika	318	243	561	337	293	630	361	267	628	1016	803	1819
4	Jhapa	Province No. 1	Damak Nagarpalika	528	426	954	540	448	988	574	473	1047	1642	1347	2989
4	Jhapa	Province No. 1	Gauradhaha Nagarpalika	336	321	657	426	401	827	463	414	877	1225	1136	2361
4	Jhapa	Province No. 1	Gauriganj Gaunpalika	301	245	546	331	302	633	324	307	631	956	854	1810
4	Jhapa	Province No. 1	Haldibari Gaunpalika	226	160	386	253	236	489	282	185	467	761	581	1342
4	Jhapa	Province No. 1	Jhapa Gaunpalika	270	275	545	297	298	595	260	205	465	827	778	1605
4	Jhapa	Province No. 1	Kachankawal Gaunpalika	402	374	776	336	334	670	359	365	724	1097	1073	2170
4	Jhapa	Province No. 1	Kamal Gaunpalika	320	323	643	332	335	667	368	323	691	1020	981	2001
4	Jhapa	Province No. 1	Kankai Nagarpalika	280	169	449	283	237	520	321	255	576	884	661	1545
4	Jhapa	Province No. 1	Mechinagar Nagarpalika	497	457	954	678	481	1159	801	558	1359	1976	1496	3472
4	Jhapa	Province No. 1	Shivasataxi Nagarpalika	507	429	936	503	462	965	539	474	1013	1549	1365	2914
4 Total	Jhapa	Province No. 1		5378	4643	10021	5765	5152	10917	6323	5410	11733	17466	15205	32671
5	Morang	Province No. 1	Belbari Nagarpalika	575	498	1073	628	495	1123	598	519	1117	1801	1512	3313
5	Morang	Province No. 1	Biratnagar Mahanagarpalika	877	741	1618	916	893	1809	974	1024	1998	2767	2658	5425
5	Morang	Province No. 1	Budhiganga Gaunpalika	314	316	630	287	278	565	301	265	566	902	859	1761
5	Morang	Province No. 1	Dhanpalthan Gaunpalika	399	410	809	424	365	789	390	390	780	1213	1165	2378
5	Morang	Province No. 1	Gramthan Gaunpalika	216	180	396	203	163	366	225	200	425	644	543	1187
5	Morang	Province No. 1	Jahada Gaunpalika	312	265	577	295	254	549	310	316	626	917	835	1752
5	Morang	Province No. 1	Kanepokhari Gaunpalika	261	250	511	305	323	628	393	389	782	959	962	1921
5	Morang	Province No. 1	Katahari Gaunpalika	283	278	561	268	216	484	191	167	358	742	661	1403
5	Morang	Province No. 1	Kerabari Gaunpalika	307	306	613	345	325	670	321	245	566	973	876	1849
5	Morang	Province No. 1	Letang Nagarpalika	273	255	528	319	295	614	333	312	645	925	862	1787
5	Morang	Province No. 1	Miklajung Gaunpalika	340	313	653	289	383	672	342	339	681	971	1035	2006
5	Morang	Province No. 1	Patahrishanishchare Nagarpalika	390	359	749	477	348	825	494	401	895	1361	1108	2469
5	Morang	Province No. 1	Rangeli Nagarpalika	437	360	797	444	355	799	408	321	729	1289	1036	2325
5	Morang	Province No. 1	Ratuwamai Nagarpalika	496	492	988	498	476	974	529	477	1006	1523	1445	2968
5	Morang	Province No. 1	Sundarharaicha Nagarpalika	713	610	1323	677	608	1285	791	672	1463	2181	1890	4071
5	Morang	Province No. 1	Sunwarshi Nagarpalika	293	220	513	324	211	535	342	315	657	959	746	1705
5	Morang	Province No. 1	Uralabari Nagarpalika	309	287	596	413	335	748	418	379	797	1140	1001	2141
5 Total	Morang	Province No. 1		6795	6140	12935	7112	6323	13435	7360	6731	14091	21267	19194	40461
6	Sunsari	Province No. 1	Barahshetra Municipality	595	516	1111	666	590	1256	804	671	1475	2065	1777	3842
6	Sunsari	Province No. 1	Barju Gaunpalika	277	235	512	231	232	463	287	316	603	795	783	1578
6	Sunsari	Province No. 1	Bhokraha Narsing Gaunpalika	302	277	579	361	201	562	240	200	440	903	678	1581
6	Sunsari	Province No. 1	Dewanganj Gaunpalika	279	191	470	249	225	474	302	192	494	830	608	1438
6	Sunsari	Province No. 1	Dharan Upamahanagarpalika	515	342	857	729	467	1196	826	539	1365	2070	1348	3418
6	Sunsari	Province No. 1	Duhabi Nagarpalika	314	294	608	286	226	512	266	275	541	866	795	1661
6	Sunsari	Province No. 1	Gadhi Gaunpalika	174	122	296	182	126	308	229	123	352	585	371	956
6	Sunsari	Province No. 1	Harinagara Gaunpalika	387	344	731	311	274	585	278	238	516	976	856	1832
6	Sunsari	Province No. 1	Inaruwa Nagarpalika	314	198	512	340	234	574	413	310	723	1067	742	1809
6	Sunsari	Province No. 1	Itahari Sub-metropolitan City	464	290	754	577	312	889	631	376	1007	1672	978	2650
6	Sunsari	Province No. 1	Koshi Gaunpalika	215	218	433	293	213	506	267	215	482	775	646	1421
6	Sunsari	Province No. 1	Ramdhuri Municipality	263	199										

Total enrollment in all types of community schools at lower secondary level by district ,Flash I 2018-019

Dist_Code	Dist_Name	Province	Local Level	Grade 6			Grade 7			Grade 8			Grade 6-8		
				Girls	Boys	Total	Girls	Boys	Total	Girls	Boys	Total	Girls	Boys	Total
7	Dhankuta	Province No. 1	Chaubise Gaunpalika	212	191	403	189	227	416	218	221	439	619	639	1258
7	Dhankuta	Province No. 1	Chhathar Gaunpalika	130	147	277	149	140	289	170	118	288	449	405	854
7	Dhankuta	Province No. 1	Dhankuta Nagarpalika	239	183	422	238	205	443	275	266	541	752	654	1406
7	Dhankuta	Province No. 1	Mahalaxmi Nagarpalika	206	246	452	277	259	536	274	256	530	757	761	1518
7	Dhankuta	Province No. 1	Pakhribas Nagarpalika	163	165	328	183	159	342	185	211	396	531	535	1066
7	Dhankuta	Province No. 1	Sangurigadhi Gaunpalika	185	190	375	199	167	366	222	186	408	606	543	1149
7	Dhankuta	Province No. 1	Shahidbhumi Gaunpalika	240	239	479	235	221	456	256	180	436	731	640	1371
7 Total	Dhankuta	Province No. 1		1375	1361	2736	1470	1378	2848	1600	1438	3038	4445	4177	8622
8	Terhathum	Province No. 1	Aathrai Gaunpalika	213	193	406	251	206	457	239	219	458	703	618	1321
8	Terhathum	Province No. 1	Chhathar Gaunpalika	94	85	179	140	138	278	143	106	249	377	329	706
8	Terhathum	Province No. 1	Laligurans Nagarpalika	136	133	269	151	137	288	171	157	328	458	427	885
8	Terhathum	Province No. 1	Menchhayayem Rural Municipality	74	56	130	78	68	146	97	88	185	249	212	461
8	Terhathum	Province No. 1	Myanglung Nagarpalika	116	122	238	151	133	284	155	156	311	422	411	833
8	Terhathum	Province No. 1	Phedap Gaunpalika	161	177	338	182	171	353	200	167	367	543	515	1058
8 Total	Terhathum	Province No. 1		794	766	1560	953	853	1806	1005	893	1898	2752	2512	5264
9	Sankhuwasabha	Province No. 1	Bhotkhola Gaunpalika	120	77	197	78	78	156	70	66	136	268	221	489
9	Sankhuwasabha	Province No. 1	Chainpur Nagarpalika	337	343	680	317	337	654	323	310	633	977	990	1967
9	Sankhuwasabha	Province No. 1	Chichila Gaunpalika	94	99	193	100	86	186	99	95	194	293	280	573
9	Sankhuwasabha	Province No. 1	Dharmadevi Nagarpalika	187	192	379	251	189	440	219	207	426	657	588	1245
9	Sankhuwasabha	Province No. 1	Khandbari Nagarpalika	404	344	748	389	351	740	429	405	834	1222	1100	2322
9	Sankhuwasabha	Province No. 1	Madi Nagarpalika	171	182	353	188	193	381	166	185	351	525	560	1085
9	Sankhuwasabha	Province No. 1	Makalu Gaunpalika	181	166	347	163	118	281	153	130	283	497	414	911
9	Sankhuwasabha	Province No. 1	Panchakhapan Nagarpalika	228	244	472	265	217	482	219	201	420	712	662	1374
9	Sankhuwasabha	Province No. 1	Sabhapokhari Gaunpalika	132	131	263	132	137	269	127	90	217	391	358	749
9	Sankhuwasabha	Province No. 1	Silichong Gaunpalika	115	135	250	130	155	285	166	128	294	411	418	829
9 Total	Sankhuwasabha	Province No. 1		1969	1913	3882	2013	1861	3874	1971	1817	3788	5953	5591	11544
10	Bhojpur	Province No. 1	Aamchowk Gaunpalika	242	216	458	250	206	456	226	215	441	718	637	1355
10	Bhojpur	Province No. 1	Arun Gaunpalika	177	182	359	193	166	359	226	219	445	596	567	1163
10	Bhojpur	Province No. 1	Bhojpur Nagarpalika	209	220	429	252	258	510	263	220	483	724	698	1422
10	Bhojpur	Province No. 1	Hatuwagadhi Gaunpalika	211	228	439	241	247	488	260	232	492	712	707	1419
10	Bhojpur	Province No. 1	Pauwadungma Gaunpalika	190	140	330	164	159	323	173	114	287	527	413	940
10	Bhojpur	Province No. 1	Ramprasad Rai Gaunpalika	220	214	434	202	183	385	218	213	431	640	610	1250
10	Bhojpur	Province No. 1	Salpaslichho Gaunpalika	187	203	390	180	174	354	193	169	362	560	546	1106
10	Bhojpur	Province No. 1	Shadananda Nagarpalika	326	321	647	324	322	646	347	327	674	997	970	1967
10	Bhojpur	Province No. 1	Tyamkemaityung Gaunpalika	164	184	348	196	198	394	184	163	347	544	545	1089
10 Total	Bhojpur	Province No. 1		1926	1908	3834	2002	1913	3915	2090	1872	3962	6018	5693	11711
11	Solukhumbu	Province No. 1	Dudhkaushika Gaunpalika	126	126	252	147	150	297	143	139	282	416	415	831
11	Solukhumbu	Province No. 1	Dudhkoshi Gaunpalika	208	223	431	234	224	458	238	239	477	680	686	1366
11	Solukhumbu	Province No. 1	Khumbupasanglahm Gaunpalaika	69	80	149	76	62	138	59	74	133	204	216	420
11	Solukhumbu	Province No. 1	Likhupike Gaunpalika	68	50	118	66	49	115	93	79	172	227	178	405
11	Solukhumbu	Province No. 1	Mahakulung Gaunpalika	224	183	407	195	152	347	179	135	314	598	470	1068
11	Solukhumbu	Province No. 1	Nechasalyan Gaunpalika	135	148	283	162	174	336	162	159	321	459	481	940
11	Solukhumbu	Province No. 1	Solududhakunda Nagarpalika	253	259	512	256	235	491	270	221	491	779	715	1494
11	Solukhumbu	Province No. 1	Sotang Gaunpalika	139	130	269	137	114	251	131	148	279	407	392	799
11 Total	Solukhumbu	Province No. 1		1222	1199	2421	1273	1160	2433	1275	1194	2469	3770	3553	7323
12	Okhaladhunga	Province No. 1	Champadevi Gaunpalika	230	215	445	239	214	453	257	226	483	726	655	1381
12	Okhaladhunga	Province No. 1	Chisankhugadhi Gaunpalika	133	169	302	159	150	309	156	157	313	448	476	924
12	Okhaladhunga	Province No. 1	Khijidemba Gaunpalika	208	187	395	186	158	344	196	161	357	590	506	1096
12	Okhaladhunga	Province No. 1	Likhu Gaunpalika	172	133	305	181	161	342	222	186	408	575	480	1055
12	Okhaladhunga	Province No. 1	Manebhanjyang Gaunpalika	221	203	424	273	191	464	288	204	492	782	598	1380
12	Okhaladhunga	Province No. 1	Molung Gaunpalika	139	156	295	141	127	268	177	131	308	457	414	871
12	Okhaladhunga	Province No. 1	Siddhicharan Nagarpalika	297	238	535	330	265	595	300	269	569	927	772	1699
12	Okhaladhunga	Province No. 1	Sunkoshi Gaunpalika	231	220	451	216	220	436	187	228	415	634	668	1302
12 Total	Okhaladhunga	Province No. 1		1631	1521	3152	1725	1486	3211	1783	1562	3345	5139	4569	9708
13	Khotang	Province No. 1	Ainselkhark Gaunpalika	177	168	345	213	154	367	182	155	337	572	477	1049
13	Khotang	Province No. 1	Barahapokhari Gaunpalika	208	202	410	202	184	386	216	175	391	626	561	1187
13	Khotang	Province No. 1	Diprung Gaunpalika	296	246	542	242	236	478	302	211	513	840	693	1533
13	Khotang	Province No. 1	Halesi Tuwachung Nagarpalika	428	373	801	412	376	788	403	364	767	1243	1113	2356
13	Khotang	Province No. 1	Jantedhunga Gaunpalika	185	196	381	171	202	373	220	142	362	576	540	1116
13	Khotang	Province No. 1	Kepilasagadhi Gaunpalika	186	158	344	188	147	335	151	141	292	525	446	971
13	Khotang	Province No. 1	Khotehang Gaunpalika	303	273	576	292	268	560	289	235	524	884	776	1660
13	Khotang	Province No. 1	Lamidada Gaunpalika	119	123	242	149	129	278	158	148	306	426	400	826
13	Khotang	Province No. 1	Rupakot Majhuwagadhi Nagarpalika	510	454	964	526	420	946	578	479	1057	1614	1353	2967
13	Khotang	Province No. 1	Sakela Gaunpalika	134	110	244	113	120	233	160	106	266	407	336	743
13 Total	Khotang	Province No. 1		2546	2303	4849	2508	2236	4744	2659	2156	4815	7713	6695	14408
14	Udayapur	Province No. 1	Belaka Nagarpalika	503	436	939	494	398	892	460	371	831	1457	1205	2662
14	Udayapur	Province No. 1	Chaudandigadhi Nagarpalika	508	422	930	536	427	963	575	484	1059	1619	1333	2952
14	Udayapur	Province No. 1	Katari Nagarpalika	610	538	1148	563	479	1042	578	522	1100	1751	1539	3290
14	Udayapur	Province No. 1	Rautami Gaunpalika	297	271	568	315	253	568	294	220	514	906	744	1650
14	Udayapur	Province No. 1	Sunkoshi Gaunpalika	149	169	318	178	149	327	156	124	280	483	442	925
14	Udayapur	Province No. 1	Tapli Gaunpalaika	220	191	411	189	192	381	210	185	395	619	568	1187
14	Udayapur	Province No. 1	Triyuga Nagarpalika	816	670	1486	794	709	1503	1027	772	1799	2637	2151	4788
14	Udayapur	Province No. 1	Udayapurgadhi Gaunpalika	365	382	747	384	314	698	385	352	737	1134	1048	2182
14 Total	Udayapur	Province No. 1		3468	3079	6547	3453	2921	6374						

Total enrollment in all types of community schools at lower secondary level by district ,Flash I 2018-019

Dist_Code	Dist_Name	Province	Local Level	Grade 6			Grade 7			Grade 8			Grade 6-8		
				Girls	Boys	Total	Girls	Boys	Total	Girls	Boys	Total	Girls	Boys	Total
15	Saptari	Province No. 2	Hanumannagar Kankalani Nagarpalika	322	242	564	355	217	572	304	200	504	981	659	1640
15	Saptari	Province No. 2	Kanchanroop Nagarpalika	355	313	668	379	340	719	404	481	885	1138	1134	2272
15	Saptari	Province No. 2	Khadak Nagarpalika	431	309	740	442	378	820	454	399	853	1327	1086	2413
15	Saptari	Province No. 2	Mahadeva Gaunpalika	261	172	433	293	184	477	282	220	502	836	576	1412
15	Saptari	Province No. 2	Rajbiraj Nagarpalika	451	467	918	440	520	960	453	494	947	1344	1481	2825
15	Saptari	Province No. 2	Rupani Gaunpalika	252	150	402	231	156	387	259	243	502	742	549	1291
15	Saptari	Province No. 2	Saptakoshi Nagarpalika	165	108	273	166	136	302	167	175	342	498	419	917
15	Saptari	Province No. 2	Shambhunath Nagarpalika	348	400	748	418	326	744	354	368	722	1120	1094	2214
15	Saptari	Province No. 2	Surunga Nagarpalika	357	288	645	345	297	642	392	351	743	1094	936	2030
15	Saptari	Province No. 2	Tilatha Koiladi Gaunpalika	359	229	588	284	224	508	340	269	609	983	722	1705
15	Saptari	Province No. 2	Tirahut Gaunpalika	146	102	248	131	79	210	125	124	249	402	305	707
15	Saptari	Province No. 2	Walan Bihul Gaunpalika	169	131	300	150	135	285	160	112	272	479	378	857
15 Total	Saptari	Province No. 2		5555	4349	9904	5568	4537	10105	5748	5305	11053	16871	14191	31062
16	Siraha	Province No. 2	Amama Rural Municipality	216	154	370	227	223	450	267	295	562	710	672	1382
16	Siraha	Province No. 2	Aurahi Rural Municipality	140	109	249	184	113	297	140	140	280	464	362	826
16	Siraha	Province No. 2	Bariyarpatti Rural Municipality	252	271	523	256	253	509	301	266	567	809	790	1599
16	Siraha	Province No. 2	Bhagawanpur Rural Municipality	224	94	318	180	138	318	254	193	447	658	425	1083
16	Siraha	Province No. 2	Bishnupur Rural Municipality	150	68	218	134	88	222	147	110	257	431	266	697
16	Siraha	Province No. 2	Dhangadhimai Municipality	408	290	698	441	282	723	444	374	818	1293	946	2239
16	Siraha	Province No. 2	Golbazar Municipality	359	223	582	376	293	669	393	296	689	1128	812	1940
16	Siraha	Province No. 2	Kalyanpur Municipality	426	272	698	416	302	718	370	333	703	1212	907	2119
16	Siraha	Province No. 2	Karjanha Municipality	196	122	318	212	111	323	318	318	636	726	551	1277
16	Siraha	Province No. 2	Lahan Municipality	519	281	800	611	335	946	588	588	1176	1718	1204	2922
16	Siraha	Province No. 2	Laxmipur Patari Rural Municipality	358	293	651	363	269	632	337	269	606	1058	831	1889
16	Siraha	Province No. 2	Mirchaiya Municipality	256	137	393	305	163	468	269	188	457	830	488	1318
16	Siraha	Province No. 2	Naraha Rural Municipality	129	94	223	94	109	203	122	122	244	345	325	670
16	Siraha	Province No. 2	Navarajpur Rural Municipality	186	150	336	165	166	331	171	174	345	522	490	1012
16	Siraha	Province No. 2	Sakhuwanankarkatti Rural Municipality	183	125	308	157	122	279	216	146	362	556	393	949
16	Siraha	Province No. 2	Siraha Municipality	680	437	1117	657	479	1136	739	656	1395	2076	1572	3648
16	Siraha	Province No. 2	Sukhipur Municipality	505	417	922	491	390	881	569	467	1036	1565	1274	2839
16 Total	Siraha	Province No. 2		5187	3537	8724	5269	3836	9105	5645	4935	10580	16101	12308	28409
17	Dhanusha	Province No. 2	Aurahi Gaunpalika	205	175	380	228	167	395	267	226	493	700	568	1268
17	Dhanusha	Province No. 2	Bateswor Gaunpalika	201	140	341	181	133	314	192	166	358	574	439	1013
17	Dhanusha	Province No. 2	Bidehi Nagarpalika	321	260	581	279	252	531	395	394	789	995	906	1901
17	Dhanusha	Province No. 2	Chhreshwornath Nagarpalika	406	247	653	390	294	684	301	276	577	1097	817	1914
17	Dhanusha	Province No. 2	Dhanauji Gaunpalika	168	138	306	164	119	283	202	187	389	534	444	978
17	Dhanusha	Province No. 2	Dhanusadham Nagarpalika	329	237	566	409	242	651	446	367	813	1184	846	2030
17	Dhanusha	Province No. 2	Ganeshman Charnath Nagarpalika	273	191	464	267	200	467	332	270	602	872	661	1533
17	Dhanusha	Province No. 2	Hansapur Nagarpalika	446	284	730	422	354	776	394	460	854	1262	1098	2360
17	Dhanusha	Province No. 2	Janaknandini Gaunpalika	197	194	391	220	197	417	207	207	414	624	598	1222
17	Dhanusha	Province No. 2	Janakpur Upamahanagarpalika	846	431	1277	880	532	1412	1012	730	1742	2738	1693	4431
17	Dhanusha	Province No. 2	Kamala Nagarpalika	215	121	336	192	158	350	224	185	409	631	464	1095
17	Dhanusha	Province No. 2	Laxminiya Gaunpalika	262	139	401	247	149	396	285	233	518	794	521	1315
17	Dhanusha	Province No. 2	Mithila Bihari Gaunpalika	385	271	656	387	290	677	396	374	770	1168	935	2103
17	Dhanusha	Province No. 2	Mithila Nagarpalika	292	183	475	324	204	528	376	313	689	992	700	1692
17	Dhanusha	Province No. 2	Mukhiyapatti Musaharniya Gaunpalika	196	173	369	152	111	263	94	107	201	442	391	833
17	Dhanusha	Province No. 2	Nagarain Nagarpalika	234	161	395	279	202	481	241	254	495	754	617	1371
17	Dhanusha	Province No. 2	Sabaila Nagarpalika	391	306	697	432	365	797	485	393	878	1308	1064	2372
17	Dhanusha	Province No. 2	Sahidnagar Nagarpalika	483	283	766	264	213	477	284	228	512	1031	724	1755
17 Total	Dhanusha	Province No. 2		5850	3934	9784	5717	4182	9899	6133	5370	11503	17700	13486	31186
18	Mahottari	Province No. 2	Aurahi Nagarpalika	303	251	554	314	275	589	316	271	587	933	797	1730
18	Mahottari	Province No. 2	Balwa Nagarpalika	411	370	781	417	391	808	405	470	875	1233	1231	2464
18	Mahottari	Province No. 2	Bardibas Nagarpalika	551	461	1012	677	540	1217	658	614	1272	1886	1615	3501
18	Mahottari	Province No. 2	Bhangaha Nagarpalika	581	393	974	457	439	896	449	464	913	1487	1296	2783
18	Mahottari	Province No. 2	Ekdanra Gaunpalika	367	260	627	309	270	579	219	285	504	895	815	1710
18	Mahottari	Province No. 2	Gaushala Nagarpalika	669	678	1347	593	581	1174	600	725	1325	1862	1984	3846
18	Mahottari	Province No. 2	Jaleswor Nagarpalika	628	368	996	653	430	1083	621	455	1076	1902	1253	3155
18	Mahottari	Province No. 2	Loharpatti Nagarpalika	421	386	807	434	388	822	342	369	711	1197	1143	2340
18	Mahottari	Province No. 2	Mahottari Gaunpalika	298	318	616	289	253	542	301	269	570	888	840	1728
18	Mahottari	Province No. 2	Manra Sisawa Nagarpalika	386	270	656	308	289	597	339	338	677	1033	897	1930
18	Mahottari	Province No. 2	Matihani Nagarpalika	258	209	467	209	219	428	262	314	576	729	742	1471
18	Mahottari	Province No. 2	Pipra Gaunpalika	467	379	846	453	394	847	405	562	967	1325	1335	2660
18	Mahottari	Province No. 2	Ramgopalpur Nagarpalika	391	422	813	343	339	682	283	388	671	1017	1149	2166
18	Mahottari	Province No. 2	Samsi Gaunpalika	364	213	577	262	253	515	165	160	325	791	626	1417
18	Mahottari	Province No. 2	Sonama Gaunpalika	449	422	871	412	424	836	323	355	678	1184	1201	2385
18 Total	Mahottari	Province No. 2		6544	5400	11944	6130	5485	11615	5688	6039	11727	18362	16924	35286
19	Sarlahi	Province No. 2	Bagmati Nagarpalika	263	194	457	286	242	528	343	239	582	892	675	1567
19	Sarlahi	Province No. 2	Balara Nagarpalika	376	468	844	350	572	922	394	502	896	1120	1542	2662
19	Sarlahi	Province No. 2	Barahathawa Nagarpalika	538	461	999	543	525	1068	522	572	1094	1603	1558	3161
19	Sarlahi	Province No. 2	Basbariya Gaunpalika	93	67	160	78	55	133	83	53	136	254	175	429
19	Sarlahi	Province No. 2	Bishnu Gaunpalika	141	149	290	148	195	343	134	141	275	423	485	908
19	Sarlahi	Province No. 2	Brahmapuri Gaunpalika	333	261	594	303	279	582	226	248	474	862	788	1650
19	Sarlahi	Province No. 2	Chakraghatta Gaunpalika	183	169	352	178	192	370	149	185	334	510	546	1056
19	Sarlahi	Province No. 2	Chandranagar Gaunpalika	210	144	354	139	123	262	167	157	324	516	424	940
19	Sarlahi	Province No. 2	Dhankaul Gaunpalika	112	125	237	80	67	147	47	69	116	239	261	500

Total enrollment in all types of community schools at lower secondary level by district ,Flash I 2018-019

Dist_Code	Dist_Name	Province	Local Level	Grade 6			Grade 7			Grade 8			Grade 6-8		
				Girls	Boys	Total	Girls	Boys	Total	Girls	Boys	Total	Girls	Boys	Total
20	Sindhuli	Province No. 3	Dudhuli Nagarpalika	765	661	1426	764	688	1452	840	754	1594	2369	2103	4472
20	Sindhuli	Province No. 3	Ghanglekh Gaunpalika	189	168	357	166	175	341	153	134	287	508	477	985
20	Sindhuli	Province No. 3	Golanjor Gaunpalika	240	224	464	279	236	515	279	243	522	798	703	1501
20	Sindhuli	Province No. 3	Hariharpurgadhi Gaunpalika	292	300	592	277	304	581	292	234	526	861	838	1699
20	Sindhuli	Province No. 3	Kamalimai Nagarpalika	596	477	1073	587	538	1125	606	486	1092	1789	1501	3290
20	Sindhuli	Province No. 3	Marin Gaunpalika	312	316	628	347	324	671	293	261	554	952	901	1853
20	Sindhuli	Province No. 3	Phikkal Gaunpalika	296	242	538	286	255	541	332	259	591	914	756	1670
20	Sindhuli	Province No. 3	Sunkoshi Gaunpalika	258	241	499	248	244	492	280	229	509	786	714	1500
20	Sindhuli	Province No. 3	Tinpatan Gaunpalika	503	439	942	480	456	936	545	454	999	1528	1349	2877
20 Total	Sindhuli	Province No. 3		3451	3068	6519	3434	3220	6654	3620	3054	6674	10505	9342	19847
21	Ramechhap	Province No. 3	Doramba Gaunpalika	264	219	483	240	222	462	235	259	494	739	700	1439
21	Ramechhap	Province No. 3	Gokulganga Gaunpalika	208	186	394	219	200	419	293	252	545	720	638	1358
21	Ramechhap	Province No. 3	Khadadevi Gaunpalika	243	204	447	241	225	466	268	230	498	752	659	1411
21	Ramechhap	Province No. 3	Likhu Gaunpalika	269	278	547	310	275	585	303	271	574	882	824	1706
21	Ramechhap	Province No. 3	Manthali Nagarpalika	455	420	875	427	379	806	498	414	912	1380	1213	2593
21	Ramechhap	Province No. 3	Ramechhap Nagarpalika	323	284	607	343	311	654	365	295	660	1031	890	1921
21	Ramechhap	Province No. 3	Sunapati Gaunpalika	169	168	337	177	188	365	191	194	385	537	550	1087
21	Ramechhap	Province No. 3	Umakunda Gaunpalika	209	194	403	199	165	364	186	210	396	594	569	1163
21 Total	Ramechhap	Province No. 3		2140	1953	4093	2156	1965	4121	2339	2125	4464	6635	6043	12678
22	Dolakha	Province No. 3	Baiteshwor Gaunpalika	216	216	432	200	231	431	251	235	486	667	682	1349
22	Dolakha	Province No. 3	Bhimeshwor Nagarpalika	272	226	498	273	269	542	318	302	620	863	797	1660
22	Dolakha	Province No. 3	Bigu Gaunpalika	212	190	402	199	181	380	192	164	356	603	535	1138
22	Dolakha	Province No. 3	Gaurishankar Gaunpalika	176	159	335	169	148	317	150	136	286	495	443	938
22	Dolakha	Province No. 3	Jiri Nagarpalika	139	110	249	138	97	235	178	125	303	455	332	787
22	Dolakha	Province No. 3	Kalinchok Gaunpalika	300	267	567	303	276	579	293	238	531	896	781	1677
22	Dolakha	Province No. 3	Melung Gaunpalika	211	188	399	253	198	451	284	241	525	748	627	1375
22	Dolakha	Province No. 3	Sailung Gaunpalika	239	161	400	214	173	387	225	203	428	678	537	1215
22	Dolakha	Province No. 3	Tamakoshi Gaunpalika	207	175	382	196	200	396	186	188	374	589	563	1152
22 Total	Dolakha	Province No. 3		1972	1692	3664	1945	1773	3718	2077	1832	3909	5994	5297	11291
23	Sindhupalchok	Province No. 3	Balefi Gaunpalika	183	159	342	220	180	400	187	160	347	590	499	1089
23	Sindhupalchok	Province No. 3	Barhabise Nagarpalika	259	270	529	224	244	468	264	213	477	747	727	1474
23	Sindhupalchok	Province No. 3	Bhotekoshi Gaunpalika	131	130	261	146	116	262	147	119	266	424	365	789
23	Sindhupalchok	Province No. 3	Chautara Sangachokgadhi Nagarpalika	526	483	1009	535	419	954	572	454	1026	1633	1356	2989
23	Sindhupalchok	Province No. 3	Helambu Gaunpalika	200	175	375	210	131	341	181	127	308	591	433	1024
23	Sindhupalchok	Province No. 3	Indrawoti Gaunpalika	370	337	707	417	314	731	382	288	670	1169	939	2108
23	Sindhupalchok	Province No. 3	Jugal Gaunpalika	290	271	561	260	248	508	292	216	508	842	735	1577
23	Sindhupalchok	Province No. 3	Lisankhu Pakhar Gaunpalika	114	136	250	165	116	281	161	165	326	440	417	857
23	Sindhupalchok	Province No. 3	Melamchi Nagarpalika	497	418	915	478	408	886	519	418	937	1494	1244	2738
23	Sindhupalchok	Province No. 3	Panchpokhari Thangpal Gaunpalika	285	250	535	223	199	422	262	228	490	770	677	1447
23	Sindhupalchok	Province No. 3	Sunkoshi Gaunpalika	158	168	326	172	153	325	163	169	332	493	490	983
23	Sindhupalchok	Province No. 3	Tripurasundari Gaunpalika	131	88	219	105	88	193	116	119	235	352	295	647
23 Total	Sindhupalchok	Province No. 3		3144	2885	6029	3155	2616	5771	3246	2676	5922	9545	8177	17722
24	Kavrepalanchok	Province No. 3	Banepa Nagarpalika	351	452	803	431	446	877	363	484	847	1145	1382	2527
24	Kavrepalanchok	Province No. 3	Bethanchowk Gaunpalika	187	145	332	167	183	350	185	166	351	539	494	1033
24	Kavrepalanchok	Province No. 3	Bhumlu Gaunpalika	136	108	244	142	149	291	180	128	308	458	385	843
24	Kavrepalanchok	Province No. 3	Chaurideurali Gaunpalika	177	176	353	215	190	405	215	193	408	607	559	1166
24	Kavrepalanchok	Province No. 3	Dhulikhel Nagarpalika	146	168	314	226	164	390	225	169	394	597	501	1098
24	Kavrepalanchok	Province No. 3	Khanikhola Gaunpalika	239	213	452	171	178	349	177	153	330	587	544	1131
24	Kavrepalanchok	Province No. 3	Mahabharat Gaunpalika	262	246	508	269	264	533	258	246	504	789	756	1545
24	Kavrepalanchok	Province No. 3	Mandandepur Nagarpalika	257	228	485	311	232	543	336	245	581	904	705	1609
24	Kavrepalanchok	Province No. 3	Namobuddha Nagarpalika	191	189	380	248	189	437	266	206	472	705	584	1289
24	Kavrepalanchok	Province No. 3	Panauti Nagarpalika	357	262	619	372	315	687	349	346	695	1078	923	2001
24	Kavrepalanchok	Province No. 3	Panchkhal Nagarpalika	375	353	728	364	381	745	413	366	779	1152	1100	2252
24	Kavrepalanchok	Province No. 3	Roshi Gaunpalika	382	328	710	381	351	732	345	339	684	1108	1018	2126
24	Kavrepalanchok	Province No. 3	Temal Gaunpalika	178	180	358	191	156	347	238	234	472	607	570	1177
24 Total	Kavrepalanchok	Province No. 3		3238	3048	6286	3488	3198	6686	3550	3275	6825	10276	9521	19797
25	Lalitpur	Province No. 3	Bagmati Gaunpalika	159	148	307	147	148	295	171	149	320	477	445	922
25	Lalitpur	Province No. 3	Godawari Nagarpalika	348	303	651	327	257	584	363	303	666	1038	863	1901
25	Lalitpur	Province No. 3	Konjyosom Gaunpalika	124	98	222	111	81	192	116	89	205	351	268	619
25	Lalitpur	Province No. 3	Lalitpur Mahanagarpalika	906	964	1870	1014	968	1982	1026	1011	2037	2946	2943	5889
25	Lalitpur	Province No. 3	Mahalaxmi Nagarpalika	859	941	1800	909	1030	1939	807	899	1706	2575	2870	5445
25	Lalitpur	Province No. 3	Mahankal Gaunpalika	119	102	221	94	96	190	119	87	206	332	285	617
25 Total	Lalitpur	Province No. 3		2515	2556	5071	2602	2580	5182	2602	2538	5140	7719	7674	15393
26	Bhaktapur	Province No. 3	Bhaktapur Nagarpalika	374	455	829	414	429	843	495	522	1017	1283	1406	2689
26	Bhaktapur	Province No. 3	Chagunaryan Nagarpalika	255	203	458	243	226	469	251	167	418	749	596	1345
26	Bhaktapur	Province No. 3	Madhapur Thimi Nagarpalika	150	63	213	157	91	248	216	97	313	523	251	774
26	Bhaktapur	Province No. 3	Suryabinayak Nagarpalika	199	180	379	209	181	390	196	211	407	604	572	1176
26 Total	Bhaktapur	Province No. 3		978	901	1879	1023	927	1950	1158	997	2155	3159	2825	5984
27	Kathmandu	Province No. 3	Budhanilkatha Nagarpalika	353	443	796	387	404	791	478	483	961	1218	1330	2548
27	Kathmandu	Province No. 3	Chandragiri Nagarpalika	465	405	870	483	397	880	471	384	855	1419	1186	2605
27	Kathmandu	Province No. 3	Dakshinkali Nagarpalika	166	152	318	164	164	328	200	189	389	530	505	1035
27	Kathmandu	Province No. 3	Gokarneshwor Nagarpalika	402	360	762	394	329	723	417	325	742	1213	1014	2227
27	Kathmandu	Province No. 3	Kageshwori Manahara Nagarpalika	254	159	413	332	217	549	424	328	752	1010	704	1714
27	Kathmandu	Province No. 3	Kathmandu Mahanagarpalika	2188	2174	4362	2327								

Total enrollment in all types of community schools at lower secondary level by district ,Flash I_2018-019

Dist_Code	Dist_Name	Province	Local Level	Grade 6			Grade 7			Grade 8			Grade 6-8		
				Girls	Boys	Total	Girls	Boys	Total	Girls	Boys	Total	Girls	Boys	Total
28	Nuwakot	Province No. 3	Belkotgadhi Nagarpalika	494	447	941	477	406	883	513	411	924	1484	1264	2748
28	Nuwakot	Province No. 3	Bidur Nagarpalika	500	508	1008	553	554	1107	615	593	1208	1668	1655	3323
28	Nuwakot	Province No. 3	Dupcheshwar Gaunpalika	306	263	569	253	218	471	189	193	382	748	674	1422
28	Nuwakot	Province No. 3	Kakani Gaunpalika	295	268	563	262	233	495	323	205	528	880	706	1586
28	Nuwakot	Province No. 3	Kispang Gaunpalika	120	130	250	186	151	337	181	133	314	487	414	901
28	Nuwakot	Province No. 3	Likhu Gaunpalika	178	169	347	165	180	345	159	162	321	502	511	1013
28	Nuwakot	Province No. 3	Meghang Gaunpalika	172	142	314	188	141	329	155	138	293	515	421	936
28	Nuwakot	Province No. 3	Panchakanya Gaunpalika	125	134	259	119	127	246	144	129	273	388	390	778
28	Nuwakot	Province No. 3	Shivapuri Gaunpalika	177	177	354	213	162	375	178	98	276	568	437	1005
28	Nuwakot	Province No. 3	Suryagadhi Gaunpalika	191	154	345	172	160	332	216	175	391	579	489	1068
28	Nuwakot	Province No. 3	Tadi Gaunpalika	215	184	399	164	174	338	173	134	307	552	492	1044
28	Nuwakot	Province No. 3	Tarkeshwar Gaunpalika	149	148	297	181	166	347	196	157	353	526	471	997
28 Total	Nuwakot	Province No. 3		2922	2724	5646	2933	2672	5605	3042	2528	5570	8897	7924	16821
29	Rasuwa	Province No. 3	Gosaikunda Gaunpalika	47	46	93	61	60	121	87	67	154	195	173	368
29	Rasuwa	Province No. 3	Kalika Gaunpalika	124	96	220	121	100	221	131	96	227	376	292	668
29	Rasuwa	Province No. 3	Naukunda Gaunpalika	187	159	346	145	143	288	148	130	278	480	432	912
29	Rasuwa	Province No. 3	Parbatikunda Gaunpalika	37	34	71	46	21	67	40	23	63	123	78	201
29	Rasuwa	Province No. 3	Uttargaya Gaunpalika	55	60	115	86	65	151	67	66	133	208	191	399
29 Total	Rasuwa	Province No. 3		450	395	845	459	389	848	473	382	855	1382	1166	2548
30	Dhading	Province No. 3	Benighat Rorang Gaunpalika	451	437	888	406	335	741	310	278	588	1167	1050	2217
30	Dhading	Province No. 3	Dhunibesi Nagarpalika	285	215	500	282	244	526	265	236	501	832	695	1527
30	Dhading	Province No. 3	Gajuri Gaunpalika	328	271	599	294	266	560	267	222	489	889	759	1648
30	Dhading	Province No. 3	Galchi Gaunpalika	212	203	415	264	196	460	222	152	374	698	551	1249
30	Dhading	Province No. 3	Gangjamuna Gaunpalika	209	244	453	252	201	453	262	196	458	723	641	1364
30	Dhading	Province No. 3	Jwalamukhi Gaunpalika	262	285	547	299	286	585	290	277	567	851	848	1699
30	Dhading	Province No. 3	Khaniyabash Gaunpalika	166	167	333	158	134	292	158	148	306	482	449	931
30	Dhading	Province No. 3	Netrawati Gaunpalika	129	125	254	104	115	219	141	149	290	374	389	763
30	Dhading	Province No. 3	Nilkantha Nagarpalika	717	772	1489	750	689	1439	798	709	1507	2265	2170	4435
30	Dhading	Province No. 3	Rubi Valley Gaunpalika	103	112	215	86	86	172	94	80	174	283	278	561
30	Dhading	Province No. 3	Siddhalek Gaunpalika	346	284	630	316	314	630	356	307	663	1018	905	1923
30	Dhading	Province No. 3	Thakre Gaunpalika	403	375	778	455	391	846	402	360	762	1260	1126	2386
30	Dhading	Province No. 3	Tripurasundari Gaunpalika	197	183	380	217	204	421	236	212	448	650	599	1249
30 Total	Dhading	Province No. 3		3808	3673	7481	3883	3461	7344	3801	3326	7127	11492	10460	21952
31	Makwanpur	Province No. 3	Bagmati Gaunpalika	411	389	800	409	328	737	346	351	697	1166	1068	2234
31	Makwanpur	Province No. 3	Bakaiya Gaunpalika	520	503	1023	473	355	828	391	352	743	1384	1210	2594
31	Makwanpur	Province No. 3	Bhimphedi Gaunpalika	246	219	465	224	221	445	274	228	502	744	668	1412
31	Makwanpur	Province No. 3	Hetauda Upamahanagarpalika	1672	1735	3407	1698	1634	3332	1726	1744	3470	5096	5113	10209
31	Makwanpur	Province No. 3	Indrasarowar Gaunpalika	143	134	277	127	124	251	138	77	215	408	335	743
31	Makwanpur	Province No. 3	Kailash Gaunpalika	279	251	530	265	208	473	234	168	402	778	627	1405
31	Makwanpur	Province No. 3	Makawanpurgadhi Gaunpalika	289	264	553	271	212	483	230	163	393	790	639	1429
31	Makwanpur	Province No. 3	Manahari Gaunpalika	579	483	1062	585	411	996	519	374	893	1683	1268	2951
31	Makwanpur	Province No. 3	Raksirang Gaunpalika	359	294	653	267	224	491	256	166	422	882	684	1566
31	Makwanpur	Province No. 3	Thaha Nagarpalika	493	423	916	409	355	764	449	355	804	1351	1133	2484
31 Total	Makwanpur	Province No. 3		4991	4695	9686	4728	4072	8800	4563	3978	8541	14282	12745	27027
32	Rautahat	Province No. 2	Baudhimai Nagarpalika	209	198	407	203	216	419	220	241	461	632	655	1287
32	Rautahat	Province No. 2	Birndaban Nagarpalika	403	387	790	316	378	694	296	443	739	1015	1208	2223
32	Rautahat	Province No. 2	Chandrapur Nagarpalika	654	559	1213	637	582	1219	545	628	1173	1836	1769	3605
32	Rautahat	Province No. 2	Debahi Gonahi Nagarpalika	321	224	545	269	216	485	222	280	502	812	720	1532
32	Rautahat	Province No. 2	Durga Bhagawati Gaunpalika	91	75	166	63	55	118	55	52	107	209	182	391
32	Rautahat	Province No. 2	Gadhimai Nagarpalika	127	153	280	127	148	275	123	148	271	377	449	826
32	Rautahat	Province No. 2	Garuda Nagarpalika	427	479	906	325	457	782	416	557	973	1168	1493	2661
32	Rautahat	Province No. 2	Gaur Nagarpalika	300	316	616	250	258	508	317	432	749	867	1006	1873
32	Rautahat	Province No. 2	Gujara Nagarpalika	388	310	698	402	305	707	350	336	686	1140	951	2091
32	Rautahat	Province No. 2	Ishanath Nagarpalika	237	195	432	254	241	495	161	204	365	652	640	1292
32	Rautahat	Province No. 2	Katahariya Nagarpalika	376	353	729	282	297	579	434	450	884	1092	1100	2192
32	Rautahat	Province No. 2	Madav Narayan Nagarpalika	490	510	1000	373	393	766	326	369	695	1189	1272	2461
32	Rautahat	Province No. 2	Maulapur Nagarpalika	296	324	620	308	321	629	230	326	556	834	971	1805
32	Rautahat	Province No. 2	Paroha Nagarpalika	270	293	563	270	327	597	220	278	498	760	898	1658
32	Rautahat	Province No. 2	Phatuwa Bijayapur Nagarpalika	193	158	351	195	139	334	159	185	344	547	482	1029
32	Rautahat	Province No. 2	Rajdevi Nagarpalika	483	405	888	347	311	658	303	262	565	1133	978	2111
32	Rautahat	Province No. 2	Rajpur Nagarpalika	194	141	335	165	117	282	152	152	304	511	410	921
32	Rautahat	Province No. 2	Yamunamai Gaunpalika	307	336	643	272	277	549	264	294	558	843	907	1750
32 Total	Rautahat	Province No. 2		5766	5416	11182	5058	5038	10096	4793	5637	10430	15617	16091	31708
33	Bara	Province No. 2	Adarsh Kotwal Gaunpalika	235	183	418	217	201	418	219	163	382	671	547	1218
33	Bara	Province No. 2	Baragadi Gaunpalika	170	143	313	166	122	288	141	148	289	477	413	890
33	Bara	Province No. 2	Bishrampur Gaunpalika	197	155	352	156	128	284	152	109	261	505	392	897
33	Bara	Province No. 2	Devtal Gaunpalika	121	117	238	98	79	177	78	113	191	297	309	606
33	Bara	Province No. 2	Jitpur Simara Upamahanagarpalika	931	846	1777	1007	823	1830	966	952	1918	2904	2621	5525
33	Bara	Province No. 2	Kalaiya Upamahanagarpalika	1133	835	1968	916	741	1657	1015	973	1988	3064	2549	5613
33	Bara	Province No. 2	Karaiyama Gaunpalika	190	150	340	153	141	294	207	129	336	550	420	970
33	Bara	Province No. 2	Kolhabi Nagarpalika	425	319	744	447	392	839	497	425	922	1369	1136	2505
33	Bara	Province No. 2	Mahagadhimai Nagarpalika	565	408	973	489	373	862	513	501	1014	1567	1282	2849
33	Bara	Province No. 2	Nijgadh Nagarpalika	438	473	911	480	448	928	475	423	898	1393	1344	2737
33	Bara	Province No. 2	Pacharauta Nagarpalika	235	260	495	205	212	417	154	196	350	594	668	1262
33	Bara	Province No. 2	Parwanipur Gaunpalika	215	182	397	208	165	373	220	189	40			

Total enrollment in all types of community schools at lower secondary level by district ,Flash I_2018-019

Dist_Code	Dist_Name	Province	Local Level	Grade 6			Grade 7			Grade 8			Grade 6-8		
				Girls	Boys	Total	Girls	Boys	Total	Girls	Boys	Total	Girls	Boys	Total
34	Parsa	Province No. 2	Chhipaharmai Gaunpalika	169	137	306	166	158	324	133	156	289	468	451	919
34	Parsa	Province No. 2	Dhobini Gaunpalika	207	174	381	220	161	381	147	129	276	574	464	1038
34	Parsa	Province No. 2	Jaganathpur Gaunpalika	147	137	284	112	141	253	156	95	251	415	373	788
34	Parsa	Province No. 2	Jira Bhawani Gaunpalika	167	174	341	190	156	346	154	165	319	511	495	1006
34	Parsa	Province No. 2	Kalikamai Gaunpalika	249	181	430	204	156	360	230	187	417	683	524	1207
34	Parsa	Province No. 2	Pakahamainpur Gaunpalika	166	151	317	191	220	411	191	167	358	548	538	1086
34	Parsa	Province No. 2	Parsagadi Nagarpalika	251	254	505	253	216	469	221	210	431	725	680	1405
34	Parsa	Province No. 2	Paterwasugauli Gaunpalika	217	226	443	192	172	364	165	148	313	574	546	1120
34	Parsa	Province No. 2	Pokhariya Nagarpalika	220	202	422	200	198	398	205	286	491	625	686	1311
34	Parsa	Province No. 2	Sakhuwa Prasauni Gaunpalika	306	278	584	286	356	642	311	264	575	903	898	1801
34	Parsa	Province No. 2	Thori Gaunpalika	212	211	423	238	237	475	243	231	474	693	679	1372
34 Total	Parsa	Province No. 2		4607	3863	8470	4423	4276	8699	4269	4518	8787	13299	12657	25956
35	Chitawan	Province No. 3	Bhratpur Mahanagarpalika	1423	1120	2543	1619	1241	2860	1921	1410	3331	4963	3771	8734
35	Chitawan	Province No. 3	Ichchhyakamana Gaunpalika	287	261	548	258	228	486	245	205	450	790	694	1484
35	Chitawan	Province No. 3	Kalika Nagarpalika	341	293	634	356	310	666	387	299	686	1084	902	1986
35	Chitawan	Province No. 3	Khairahani Nagarpalika	239	299	538	313	294	607	346	275	621	898	868	1766
35	Chitawan	Province No. 3	Madi Nagarpalika	388	398	786	382	376	758	461	379	840	1231	1153	2384
35	Chitawan	Province No. 3	Rapti Nagarpalika	436	406	842	463	393	856	489	378	867	1388	1177	2565
35	Chitawan	Province No. 3	Ratnagar Nagarpalika	366	313	679	457	352	809	480	416	896	1303	1081	2384
35 Total	Chitawan	Province No. 3		3480	3090	6570	3848	3194	7042	4329	3362	7691	11657	9646	21303
36	Gorkha	Gandaki Province	Aarughat Gaunpalika	327	281	608	284	221	505	294	220	514	905	722	1627
36	Gorkha	Gandaki Province	Ajirkot Gaunpalika	163	142	305	171	191	362	152	173	325	486	506	992
36	Gorkha	Gandaki Province	Bhimsen Gaunpalika	225	244	469	234	215	449	262	226	488	721	685	1406
36	Gorkha	Gandaki Province	Chum Nubri Gaunpalika	48	35	83	34	28	62	22	30	52	104	93	197
36	Gorkha	Gandaki Province	Dharche Gaunpalika	211	184	395	187	168	355	157	134	291	555	486	1041
36	Gorkha	Gandaki Province	Gandaki Gaunpalika	282	262	544	271	247	518	256	228	484	809	737	1546
36	Gorkha	Gandaki Province	Gorkha Nagarpalika	356	292	648	401	376	777	546	470	1016	1303	1138	2441
36	Gorkha	Gandaki Province	Palungtar Nagarpalika	468	408	876	463	360	823	524	401	925	1455	1169	2624
36	Gorkha	Gandaki Province	Sahid Lakhna Gaunpalika	206	214	420	213	207	420	258	200	458	677	621	1298
36	Gorkha	Gandaki Province	Siranchok Gaunpalika	246	255	501	265	231	496	236	274	510	747	760	1507
36	Gorkha	Gandaki Province	Sulikot Gaunpalika	326	322	648	318	264	582	290	267	557	934	853	1787
36 Total	Gorkha	Gandaki Province		2858	2639	5497	2841	2508	5349	2997	2623	5620	8696	7770	16466
37	Lamjung	Gandaki Province	Besishahar Nagarpalika	181	151	332	221	159	380	277	235	512	679	545	1224
37	Lamjung	Gandaki Province	Dordi Gaunpalika	169	141	310	178	163	341	214	151	365	561	455	1016
37	Lamjung	Gandaki Province	Dudhpokhari Gaunpalika	113	89	202	106	95	201	75	92	167	294	276	570
37	Lamjung	Gandaki Province	Kwholothar Rural Municipality	112	89	201	94	76	170	97	98	195	303	263	566
37	Lamjung	Gandaki Province	MadhyaNepal Nagarpalika	234	162	396	246	252	498	241	239	480	721	653	1374
37	Lamjung	Gandaki Province	Marsyangdi Gaunpalika	190	152	342	189	133	322	153	149	302	532	434	966
37	Lamjung	Gandaki Province	Rainas Nagarpalika	199	209	408	213	177	390	227	221	448	639	607	1246
37	Lamjung	Gandaki Province	Sundarbazar Nagarpalika	213	172	385	223	211	434	255	221	476	691	604	1295
37 Total	Lamjung	Gandaki Province		1411	1165	2576	1470	1266	2736	1539	1406	2945	4420	3837	8257
38	Tanahu	Gandaki Province	Abukhaireni Gaunpalika	238	263	501	256	186	442	253	212	465	747	661	1408
38	Tanahu	Gandaki Province	Bandipur Gaunpalika	167	124	291	185	132	317	175	118	293	527	374	901
38	Tanahu	Gandaki Province	Bhanu Nagarpalika	416	340	756	439	374	813	455	412	867	1310	1126	2436
38	Tanahu	Gandaki Province	Bhimad Nagarpalika	353	236	589	391	353	744	433	370	803	1177	959	2136
38	Tanahu	Gandaki Province	Byas Nagarpalika	580	616	1196	655	631	1286	705	773	1478	1940	2020	3960
38	Tanahu	Gandaki Province	Devghat Gaunpalika	152	253	405	135	199	334	136	159	295	423	611	1034
38	Tanahu	Gandaki Province	Ghiring Gaunpalika	182	138	320	245	181	426	201	151	352	628	470	1098
38	Tanahu	Gandaki Province	Myagde Gaunpalika	172	185	357	180	171	351	193	130	323	545	486	1031
38	Tanahu	Gandaki Province	Rhishing Gaunpalika	282	251	533	327	255	582	316	243	559	925	749	1674
38	Tanahu	Gandaki Province	Shuklagandaki Nagarpalika	418	401	819	473	469	942	541	456	997	1432	1326	2758
38 Total	Tanahu	Gandaki Province		2960	2807	5767	3286	2951	6237	3408	3024	6432	9654	8782	18436
39	Syangja	Gandaki Province	Aandhikhola Gaunpalika	131	105	236	141	124	265	138	153	291	410	382	792
39	Syangja	Gandaki Province	Arjunchaupari Gaunpalika	131	119	250	171	137	308	159	150	309	461	406	867
39	Syangja	Gandaki Province	Bhirkot Nagarpalika	173	165	338	217	173	390	238	193	431	628	531	1159
39	Syangja	Gandaki Province	Biruwa Gaunpalika	158	132	290	171	161	332	198	147	345	527	440	967
39	Syangja	Gandaki Province	Chapakot Nagarpalika	216	209	425	221	217	438	278	236	514	715	662	1377
39	Syangja	Gandaki Province	Galyang Nagarpalika	230	203	433	262	206	468	335	270	605	827	679	1506
39	Syangja	Gandaki Province	Harinas Gaunpalika	142	142	284	176	160	336	160	149	309	478	451	929
39	Syangja	Gandaki Province	Kaligandagi Gaunpalika	154	150	304	167	177	344	218	159	377	539	486	1025
39	Syangja	Gandaki Province	Phedikhola Gaunpalika	98	111	209	86	93	179	121	81	202	305	285	590
39	Syangja	Gandaki Province	Putalibazar Nagarpalika	226	183	409	269	213	482	280	250	530	775	646	1421
39	Syangja	Gandaki Province	Waling Nagarpalika	383	411	794	448	486	934	471	497	968	1302	1394	2696
39 Total	Syangja	Gandaki Province		2042	1930	3972	2329	2147	4476	2596	2285	4881	6967	6362	13329
40	Kaski	Gandaki Province	Annapurna Gaunpalika	205	179	384	178	203	381	206	164	370	589	546	1135
40	Kaski	Gandaki Province	Machhapuchhre Gaunpalika	227	180	407	200	173	373	186	186	372	613	539	1152
40	Kaski	Gandaki Province	Madi Gaunpalika	162	141	303	178	148	326	140	159	299	480	448	928
40	Kaski	Gandaki Province	Pokhara Lekhnath Mahanagrpalika	1525	1203	2728	1734	1356	3090	2004	1506	3510	5263	4065	9328
40	Kaski	Gandaki Province	Rupa Gaunpalika	109	102	211	101	115	216	130	115	245	340	332	672
40 Total	Kaski	Gandaki Province		2228	1805	4033	2391	1995	4386	2666	2130	4796	7285	5930	13215
41	Manang	Gandaki Province	Chame Gaunpalika	19	8	27	4	8	12	9	7	16	32	23	55
41	Manang	Gandaki Province	Narphu Gaunpalika	0	0	0	0	0	0	0	0	0	0	0	0
41	Manang	Gandaki Province	Nashong Gaunpalika	14	11	25	9	7	16	13	9	22	36	27	63
41	Manang	Gandaki Province	Neshyang Gaunpalika	5	2	7	3	1	4	3	6	9	11	9	20
41 Total	Manang	Gandaki Province		38	21	59	16	16	32	25	22	47	79	59	138
42	Mustang	Gandaki Province													

Total enrollment in all types of community schools at lower secondary level by district ,Flash I_2018-019

Dist_Code	Dist_Name	Province	Local Level	Grade 6			Grade 7			Grade 8			Grade 6-8		
				Girls	Boys	Total	Girls	Boys	Total	Girls	Boys	Total	Girls	Boys	Total
43	Myagdi	Gandaki Province	Annapurna Gaunpalika	115	94	209	97	111	208	106	92	198	318	297	615
43	Myagdi	Gandaki Province	Beni Nagarpalika	334	318	652	340	318	658	376	332	708	1050	968	2018
43	Myagdi	Gandaki Province	Dhaulagiri Gaunpalika	173	155	328	181	160	341	170	171	341	524	486	1010
43	Myagdi	Gandaki Province	Malika Gaunpalika	228	207	435	259	242	501	273	229	502	760	678	1438
43	Myagdi	Gandaki Province	Mangala Gaunpalika	153	150	303	142	126	268	173	130	303	468	406	874
43	Myagdi	Gandaki Province	Raghuganga Gaunpalika	167	163	330	162	153	315	171	165	336	500	481	981
43 Total	Myagdi	Gandaki Province		1170	1087	2257	1181	1110	2291	1269	1119	2388	3620	3316	6936
44	Parbat	Gandaki Province	Bihadi Gaunpalika	139	130	269	150	168	318	164	171	335	453	469	922
44	Parbat	Gandaki Province	Jajjala Gaunpalika	138	115	253	149	119	268	147	150	297	434	384	818
44	Parbat	Gandaki Province	Kushma Nagarpalika	324	273	597	355	272	627	351	328	679	1030	873	1903
44	Parbat	Gandaki Province	Mahashila Gaunpalika	108	88	196	87	102	189	112	104	216	307	294	601
44	Parbat	Gandaki Province	Modi Gaunpalika	187	150	337	197	178	375	217	188	405	601	516	1117
44	Parbat	Gandaki Province	Painyu Gaunpalika	106	94	200	107	103	210	133	108	241	346	305	651
44	Parbat	Gandaki Province	Phalewas Municipality	204	164	368	215	170	385	267	206	473	686	540	1226
44 Total	Parbat	Gandaki Province		1206	1014	2220	1260	1112	2372	1391	1255	2646	3857	3381	7238
45	Baglung	Gandaki Province	Badigad Gaunpalika	474	433	907	423	370	793	417	362	779	1314	1165	2479
45	Baglung	Gandaki Province	Baglung Nagarpalika	441	424	865	471	443	914	508	491	999	1420	1358	2778
45	Baglung	Gandaki Province	Bareng Gaunpalika	185	152	337	179	166	345	173	153	326	537	471	1008
45	Baglung	Gandaki Province	Dhorpatan Nagarpalika	375	357	732	328	299	627	303	324	627	1006	980	1986
45	Baglung	Gandaki Province	Galkot Nagarpalika	289	280	569	287	248	535	306	298	604	882	826	1708
45	Baglung	Gandaki Province	Jaimuni Nagarpalika	315	301	616	333	302	635	372	299	671	1020	902	1922
45	Baglung	Gandaki Province	Kantekhola Gaunpalika	223	222	445	253	212	465	268	239	507	744	673	1417
45	Baglung	Gandaki Province	Nisikhola Gaunpalika	388	362	750	346	296	642	310	215	525	1044	873	1917
45	Baglung	Gandaki Province	Taman Khola Gaunpalika	124	119	243	122	107	229	112	101	213	358	327	685
45	Baglung	Gandaki Province	Tara Khola Gaunpalika	131	141	272	130	134	264	140	136	276	401	411	812
45 Total	Baglung	Gandaki Province		2945	2791	5736	2872	2577	5449	2909	2618	5527	8726	7986	16712
46	Gulmi	Province No. 5	Chandrakot Gaunpalika	164	127	291	166	137	303	175	139	314	505	403	908
46	Gulmi	Province No. 5	Chatrakot Gaunpalika	238	208	446	249	225	474	225	193	418	712	626	1338
46	Gulmi	Province No. 5	Dhurkot Gaunpalika	251	225	476	220	199	419	292	222	514	763	646	1409
46	Gulmi	Province No. 5	Gulmidurbar Gaunpalika	188	143	331	185	172	357	206	168	374	579	483	1062
46	Gulmi	Province No. 5	Isma Gaunpalika	267	216	483	250	201	451	287	226	513	804	643	1447
46	Gulmi	Province No. 5	Kaligandaki Gaunpalika	146	163	309	142	160	302	152	141	293	440	464	904
46	Gulmi	Province No. 5	Madane Gaunpalika	369	264	633	316	247	563	281	259	540	966	770	1736
46	Gulmi	Province No. 5	Malika Gaunpalika	321	279	600	253	251	504	316	269	585	890	799	1689
46	Gulmi	Province No. 5	Musikot Nagarpalika	329	323	652	358	333	691	348	333	681	1035	989	2024
46	Gulmi	Province No. 5	Resunga Nagarpalika	347	277	624	304	255	559	313	287	600	964	819	1783
46	Gulmi	Province No. 5	Ruru Gaunpalika	162	142	304	142	153	295	145	141	286	449	436	885
46	Gulmi	Province No. 5	Satyawatai Gaunpalika	299	267	566	282	253	535	290	245	535	871	765	1636
46 Total	Gulmi	Province No. 5		3081	2634	5715	2867	2586	5453	3030	2623	5653	8978	7843	16821
47	Palpa	Province No. 5	Bagnaskali Gaunpalika	129	125	254	130	142	272	139	160	299	398	427	825
47	Palpa	Province No. 5	Mathagadhi Gaunpalika	255	274	529	280	286	566	246	250	496	781	810	1591
47	Palpa	Province No. 5	Nisdi Gaunpalika	347	295	642	316	266	582	336	259	595	999	820	1819
47	Palpa	Province No. 5	Purbakhola Gaunpalika	201	190	391	229	176	405	272	227	499	702	593	1295
47	Palpa	Province No. 5	Rainadevi Chhahara Gaunpalika	351	355	706	339	330	669	379	295	674	1069	980	2049
47	Palpa	Province No. 5	Rambha Gaunpalika	194	164	358	191	215	406	220	205	425	605	584	1189
47	Palpa	Province No. 5	Rampur Nagarpalika	366	308	674	363	370	733	435	368	803	1164	1046	2210
47	Palpa	Province No. 5	Ribdikot Gaunpalika	228	192	420	228	199	427	226	196	422	682	587	1269
47	Palpa	Province No. 5	Tansen Nagarpalika	274	289	563	313	340	653	363	378	741	950	1007	1957
47	Palpa	Province No. 5	Tinau Gaunpalika	229	242	471	257	204	461	239	215	454	725	661	1386
47 Total	Palpa	Province No. 5		2574	2434	5008	2646	2528	5174	2855	2553	5408	8075	7515	15590
48	Nawalparasi	Province No. 5	Bardaghat Nagarpalika	428	355	783	501	410	911	514	403	917	1443	1168	2611
48	Nawalparasi	Province No. 5	Palhi Nandan Gaunpalika	226	141	367	233	202	435	262	218	480	721	561	1282
48	Nawalparasi	Province No. 5	Pratappur Gaunpalika	401	303	704	337	307	644	399	276	675	1137	886	2023
48	Nawalparasi	Province No. 5	Ramgram Nagarpalika	400	322	722	449	307	756	524	406	930	1373	1035	2408
48	Nawalparasi	Province No. 5	Sarawal Gaunpalika	265	178	443	291	208	499	295	282	577	851	668	1519
48	Nawalparasi	Province No. 5	Sunwal Nagarpalika	307	249	556	416	335	751	480	327	807	1203	911	2114
48	Nawalparasi	Province No. 5	Susta Gaunpalika	311	308	619	365	364	729	339	358	697	1015	1030	2045
48 Total	Nawalparasi	Province No. 5		2338	1856	4194	2592	2133	4725	2813	2270	5083	7743	6259	14002
49	Rupandehi	Province No. 5	Butwal Upamahanagarpalika	1054	1088	2142	1154	1120	2274	1196	1359	2555	3404	3567	6971
49	Rupandehi	Province No. 5	Devdaha Nagarpalika	419	407	826	547	467	1014	543	521	1064	1509	1395	2904
49	Rupandehi	Province No. 5	Gaidahawa Gaunpalika	540	408	948	498	424	922	438	443	881	1476	1275	2751
49	Rupandehi	Province No. 5	KANCHAN RURAL MUNICIPALITY	383	383	766	461	424	885	520	435	955	1364	1242	2606
49	Rupandehi	Province No. 5	Kotahimai Gaunpalika	288	196	484	316	219	535	313	314	627	917	729	1646
49	Rupandehi	Province No. 5	Lumbini Sanskritik Nagarpalika	661	859	1520	553	843	1396	434	842	1276	1648	2544	4192
49	Rupandehi	Province No. 5	Marchawari Gaunpalika	223	155	378	238	154	392	193	175	368	654	484	1138
49	Rupandehi	Province No. 5	Mayadevi Gaunpalika	474	354	828	429	329	758	410	357	767	1313	1040	2353
49	Rupandehi	Province No. 5	Omsatiya Gaunpalika	216	175	391	248	189	437	241	189	430	705	553	1258
49	Rupandehi	Province No. 5	Rohini Gaunpalika	359	272	631	386	280	666	332	267	599	1077	819	1896
49	Rupandehi	Province No. 5	Sainamaina Nagarpalika	676	621	1297	744	662	1406	984	832	1816	2404	2115	4519
49	Rupandehi	Province No. 5	Sammarimai Gaunpalika	293	260	553	271	237	508	288	284	572	852	781	1633
49	Rupandehi	Province No. 5	Shuddhodhan Rural Municipality	293	249	542	294	236	530	291	276	567	878	761	1639
49	Rupandehi	Province No. 5	Siddharthanagar Nagarpalika	639	818	1457	673	885	1558	725	970	1695	2037	2673	4710
49	Rupandehi	Province No. 5	Siyari Gaunpalika	354	291	645	375	314	689	418	312	730	1147	917	2064
49	Rupandehi	Province No. 5	Tilottama Nagarpalika	865	926	1791	945	969	1914	1061	1047	2108	2871		

Total enrollment in all types of community schools at lower secondary level by district ,Flash I_2018-019

Dist_Code	Dist_Name	Province	Local Level	Grade 6			Grade 7			Grade 8			Grade 6-8		
				Girls	Boys	Total	Girls	Boys	Total	Girls	Boys	Total	Girls	Boys	Total
51	Arghakhanchi	Province No. 5	Chhatradev Gaunpalika	242	268	510	269	251	520	286	257	543	797	776	1573
51	Arghakhanchi	Province No. 5	Malarani Gaunpalika	339	387	726	408	341	749	371	321	692	1118	1049	2167
51	Arghakhanchi	Province No. 5	Panini Gaunpalika	326	291	617	356	332	688	310	271	581	992	894	1886
51	Arghakhanchi	Province No. 5	Sandhikharka Nagarpalika	297	332	629	390	364	754	450	353	803	1137	1049	2186
51	Arghakhanchi	Province No. 5	Shitganga Municipality	501	505	1006	471	449	920	454	372	826	1426	1326	2752
51 Total	Arghakhanchi	Province No. 5		2153	2203	4356	2349	2112	4461	2251	1941	4192	6753	6256	13009
52	Pyuthan	Province No. 5	Airawati Rural Municipality	287	269	556	282	246	528	271	192	463	840	707	1547
52	Pyuthan	Province No. 5	Gaumukhi Gaunpalika	460	384	844	358	295	653	341	275	616	1159	954	2113
52	Pyuthan	Province No. 5	Jhimruk Gaunpalika	301	280	581	353	315	668	422	282	704	1076	877	1953
52	Pyuthan	Province No. 5	Mallarani Gaunpalika	266	214	480	226	185	411	237	166	403	729	565	1294
52	Pyuthan	Province No. 5	Mandavi Gaunpalika	279	259	538	276	228	504	271	164	435	826	651	1477
52	Pyuthan	Province No. 5	Naubahini Gaunpalika	452	415	867	415	324	739	341	286	627	1208	1025	2233
52	Pyuthan	Province No. 5	Pyuthan Nagarpalika	435	376	811	476	424	900	547	427	974	1458	1227	2685
52	Pyuthan	Province No. 5	Sarumarani Gaunpalika	311	267	578	279	252	531	280	198	478	870	717	1587
52	Pyuthan	Province No. 5	Sworgadwary Nagarpalika	488	465	953	439	330	769	379	289	668	1306	1084	2390
52 Total	Pyuthan	Province No. 5		3279	2929	6208	3104	2599	5703	3089	2279	5368	9472	7807	17279
53	Rolpa	Province No. 5	Duikholi Gaunpalika	258	263	521	288	257	545	299	255	554	845	775	1620
53	Rolpa	Province No. 5	Lungri Gaunpalika	354	353	707	309	316	625	269	234	503	932	903	1835
53	Rolpa	Province No. 5	Madi Gaunpalika	311	275	586	281	275	556	259	223	482	851	773	1624
53	Rolpa	Province No. 5	Rolpa Nagarpalika	464	461	925	435	390	825	533	398	931	1432	1249	2681
53	Rolpa	Province No. 5	Runtigadi Gaunpalika	459	385	844	437	349	786	363	281	644	1259	1015	2274
53	Rolpa	Province No. 5	Sukidaha Gaunpalika	396	342	738	317	388	705	348	339	687	1061	1069	2130
53	Rolpa	Province No. 5	Sunchhahari Gaunpalika	226	224	450	182	184	366	170	162	332	578	570	1148
53	Rolpa	Province No. 5	Suwarnabati Gaunpalika	475	339	814	397	331	728	408	325	733	1280	995	2275
53	Rolpa	Province No. 5	Thawang Gaunpalika	67	68	135	61	50	111	64	49	113	192	167	359
53	Rolpa	Province No. 5	Tribeni Gaunpalika	432	377	809	404	340	744	524	427	951	1360	1144	2504
53 Total	Rolpa	Province No. 5		3442	3087	6529	3111	2880	5991	3237	2693	5930	9790	8660	18450
54	Rukum Paschim	Karnali Province	Aathbiskot Nagarpalika	519	501	1020	487	486	973	654	594	1248	1660	1581	3241
54	Rukum Paschim	Karnali Province	Banfikat Gaunpalika	408	412	820	353	349	702	354	345	699	1115	1106	2221
54	Rukum Paschim	Karnali Province	Chaurjahari Nagarpalika	377	324	701	444	427	871	422	427	849	1243	1178	2421
54	Rukum Paschim	Karnali Province	Musikot Nagarpalika	452	424	876	490	484	974	558	493	1051	1500	1401	2901
54	Rukum Paschim	Karnali Province	Sani Bheri Gaunpalika	424	417	841	470	404	874	488	450	938	1382	1271	2653
54	Rukum Paschim	Karnali Province	Tribeni Gaunpalika	350	329	679	405	355	760	394	343	737	1149	1027	2176
54 Total	Rukum Paschim	Karnali Province		2530	2407	4937	2649	2505	5154	2870	2652	5522	8049	7564	15613
55	Salyan	Karnali Province	Bagchaur Nagarpalika	556	470	1026	580	501	1081	568	540	1108	1704	1511	3215
55	Salyan	Karnali Province	Bangad kupinde Nagarpalika	472	418	890	512	410	922	388	370	758	1372	1198	2570
55	Salyan	Karnali Province	Chhatreshwori Gaunpalika	278	262	540	322	244	566	320	303	623	920	809	1729
55	Salyan	Karnali Province	Darma Gaunpalika	293	282	575	272	249	521	304	275	579	869	806	1675
55	Salyan	Karnali Province	Dhorchaur Gaunpalika	259	208	467	230	203	433	236	203	439	725	614	1339
55	Salyan	Karnali Province	Kalimati Rural Municipality	287	330	617	311	266	577	329	306	635	927	902	1829
55	Salyan	Karnali Province	Kapurkot Gaunpalika	240	235	475	241	182	423	227	235	462	708	652	1360
55	Salyan	Karnali Province	Kumakh Malika Gaunpalika	331	321	652	326	310	636	333	301	634	990	932	1922
55	Salyan	Karnali Province	Sharada Nagarpalika	373	319	692	367	346	713	436	350	786	1176	1015	2191
55	Salyan	Karnali Province	Tribeni Rural Municipality	184	190	374	204	221	425	256	188	444	644	599	1243
55 Total	Salyan	Karnali Province		3273	3035	6308	3365	2932	6297	3397	3071	6468	10035	9038	19073
56	Dang	Province No. 5	Babai Gaunpalika	320	242	562	346	275	621	365	275	640	1031	792	1823
56	Dang	Province No. 5	Banglachuli Gaunpalika	403	329	732	295	256	551	290	191	481	988	776	1764
56	Dang	Province No. 5	Dangisharan Gaunpalika	104	84	188	116	72	188	120	115	235	340	271	611
56	Dang	Province No. 5	Gadhawa Gaunpalika	474	379	853	487	425	912	420	410	830	1381	1214	2595
56	Dang	Province No. 5	Ghorahi Upamahanagarpalika	1297	1426	2723	1473	1301	2774	1478	1325	2803	4248	4052	8300
56	Dang	Province No. 5	Lamahi Nagarpalika	468	412	880	535	389	924	482	375	857	1485	1176	2661
56	Dang	Province No. 5	Rajpur Gaunpalika	349	259	608	321	311	632	324	355	679	994	925	1919
56	Dang	Province No. 5	Rapti Gaunpalika	352	305	657	417	274	691	388	319	707	1157	898	2055
56	Dang	Province No. 5	Shantinagar Gaunpalika	243	197	440	302	247	549	326	274	600	871	718	1589
56	Dang	Province No. 5	Tulsipur Upamahanagarpalika	968	694	1662	1063	799	1862	1196	786	1982	3227	2279	5506
56 Total	Dang	Province No. 5		4978	4327	9305	5355	4349	9704	5389	4425	9814	15722	13101	28823
57	Banke	Province No. 5	Baijanath Gaunpalika	606	520	1126	601	533	1134	727	589	1316	1934	1642	3576
57	Banke	Province No. 5	Duduwa Gaunpalika	234	282	516	158	198	356	166	228	394	558	708	1266
57	Banke	Province No. 5	Janki Gaunpalika	144	163	307	124	115	239	106	101	207	374	379	753
57	Banke	Province No. 5	Khajura Gaunpalika	439	411	850	456	405	861	437	391	828	1332	1207	2539
57	Banke	Province No. 5	Kohalpur Nagarpalika	746	735	1481	814	732	1546	821	729	1550	2381	2196	4577
57	Banke	Province No. 5	Narainapur Gaunpalika	110	182	292	86	159	245	52	134	186	248	475	723
57	Banke	Province No. 5	Nepalganj Upamahanagarpalika	915	954	1869	853	845	1698	801	967	1768	2569	2766	5335
57	Banke	Province No. 5	Rapti sonari Gaunpalika	750	691	1441	796	726	1522	861	721	1582	2407	2138	4545
57 Total	Banke	Province No. 5		3944	3938	7882	3888	3713	7601	3971	3860	7831	11803	11511	23314
58	Bardiya	Province No. 5	Badhaiyatal Gaunpalika	523	463	986	561	498	1059	649	572	1221	1733	1533	3266
58	Bardiya	Province No. 5	Bansgadhi Nagarpalika	695	636	1331	751	611	1362	858	685	1543	2304	1932	4236
58	Bardiya	Province No. 5	Barbardiya Nagarpalika	845	769	1614	990	809	1799	992	837	1829	2827	2415	5242
58	Bardiya	Province No. 5	Geruwa Gaunpalika	466	384	850	621	467	1088	591	454	1045	1678	1305	2983
58	Bardiya	Province No. 5	Gulariya Nagarpalika	895	868	1763	792	788	1580	888	897	1785	2575	2553	5128
58	Bardiya	Province No. 5	Madhuwan Nagarpalika	572	545	1117	622	544	1166	742	522	1264	1936	1611	3547
58	Bardiya	Province No. 5	Rajapur Nagarpalika	615	499	1114	708	573	1281	582	501	1083	1905	1573	3478
58	Bardiya	Province No. 5	Thakurbaba Nagarpalika	492	484	976	636	500	1136	889	662	1551	2017	1646	3663
58 Total	Bardiya	Province No. 5		5103	4648	9751	5681	4790	10471	6191	5130	11321	14568	13154	27722
59	Surkhet	Karnali Province	Barahatal Gaunpalika	451	380	831	351	359	710	363	356	719	1165	1095	2260
59	Surkhet	Karnali Province	Bheriganga Nagarpalika	603	550	1153	628	614	1242	634	614	1248	1865	1778	3643
59	Surkhet	Karnali Province	Birendranagar Nagarpalika	755	630										

Total enrollment in all types of community schools at lower secondary level by district ,Flash I 2018-019

Dist_Code	Dist_Name	Province	Local Level	Grade 6			Grade 7			Grade 8			Grade 6-8		
				Girls	Boys	Total	Girls	Boys	Total	Girls	Boys	Total	Girls	Boys	Total
59	Surkhet	Karnali Province	Chingad Gaupalika	226	221	447	252	211	463	282	241	523	760	673	1433
59	Surkhet	Karnali Province	Gurbhakot Nagarpalika	626	550	1176	633	565	1198	695	614	1309	1954	1729	3683
59	Surkhet	Karnali Province	Lekbesi Nagarpalika	412	425	837	420	390	810	448	359	807	1280	1174	2454
59	Surkhet	Karnali Province	Panchpuri Nagarpalika	585	442	1027	475	493	968	466	430	896	1526	1365	2891
59	Surkhet	Karnali Province	Simta Gaunpalika	429	389	818	429	374	803	473	331	804	1331	1094	2425
59 Total	Surkhet	Karnali Province		4493	3973	8466	4518	4118	8636	4804	4220	9024	13815	12311	26126
60	Dailekh	Karnali Province	Aathabis Nagarpalika	485	447	932	492	419	911	449	450	899	1426	1316	2742
60	Dailekh	Karnali Province	Bhagawatimai Gaunpalika	289	273	562	336	271	607	359	353	712	984	897	1881
60	Dailekh	Karnali Province	Bhairabi Gaunpalika	294	305	599	298	251	549	297	247	544	889	803	1692
60	Dailekh	Karnali Province	Chamunda Bindrasaini Nagarpalika	345	341	686	412	333	745	428	446	874	1185	1120	2305
60	Dailekh	Karnali Province	Dullu Nagarpalika	644	623	1267	655	580	1235	685	592	1277	1984	1795	3779
60	Dailekh	Karnali Province	Dungeshwor Gaunpalika	223	208	431	211	218	429	218	173	391	652	599	1251
60	Dailekh	Karnali Province	Gurans Gaunpalika	327	315	642	320	313	633	354	331	685	1001	959	1960
60	Dailekh	Karnali Province	Mahabu Gaunpalika	288	299	587	274	263	537	275	262	537	837	824	1661
60	Dailekh	Karnali Province	Narayan Nagarpalika	315	312	627	339	291	630	338	336	674	992	939	1931
60	Dailekh	Karnali Province	Naumule Gaunpalika	368	297	665	315	289	604	292	278	570	975	864	1839
60	Dailekh	Karnali Province	Thatikandh Rural Municipality	358	345	703	321	259	580	271	239	510	950	843	1793
60 Total	Dailekh	Karnali Province		3936	3765	7701	3973	3487	7460	3966	3707	7673	11875	10959	22834
61	Jajarkot	Karnali Province	Barekot Gaunpalika	303	311	614	300	263	563	323	346	669	926	920	1846
61	Jajarkot	Karnali Province	Bheri Nagarpalika	653	522	1175	573	486	1059	581	556	1137	1807	1564	3371
61	Jajarkot	Karnali Province	Chhedagad Nagarpalika	722	588	1310	682	555	1237	725	672	1397	2129	1815	3944
61	Jajarkot	Karnali Province	Junichande Gaunpalika	409	351	760	326	347	673	350	326	676	1085	1024	2109
61	Jajarkot	Karnali Province	Kuse Gaunpalika	374	368	742	374	327	701	369	385	754	1117	1080	2197
61	Jajarkot	Karnali Province	Shiwalya Rural Municipality	281	223	504	242	246	488	272	239	511	795	708	1503
61	Jajarkot	Karnali Province	Tribeni Nalagad Nagarpalika	427	387	814	416	402	818	493	417	910	1336	1206	2542
61 Total	Jajarkot	Karnali Province		3169	2750	5919	2913	2626	5539	3113	2941	6054	9195	8317	17512
62	Dolpa	Karnali Province	Chharka Tangsong Gaunpalika	1	2	3	1	2	3	2	0	2	4	4	8
62	Dolpa	Karnali Province	Dolpo Buddha Gaunpalika	8	10	18	7	4	11	0	0	0	15	14	29
62	Dolpa	Karnali Province	Jagadulla Gaunpalika	26	38	64	28	26	54	47	37	84	101	101	202
62	Dolpa	Karnali Province	Kaika Gaunpalika	14	10	24	7	8	15	0	6	6	21	24	45
62	Dolpa	Karnali Province	Mudkechula Gaunpalika	122	70	192	98	79	177	96	88	184	316	237	553
62	Dolpa	Karnali Province	Shey Phoksundo Gaunpalika	27	20	47	13	10	23	13	7	20	53	37	90
62	Dolpa	Karnali Province	Thuli Bheri Nagarpalika	109	85	194	115	101	216	132	130	262	356	316	672
62	Dolpa	Karnali Province	Tripurasundari Nagarpalika	152	129	281	133	124	257	112	137	249	397	390	787
62 Total	Dolpa	Karnali Province		459	364	823	402	354	756	402	405	807	1263	1123	2386
63	Jumla	Karnali Province	Chandannath Nagarpalika	247	244	491	241	224	465	389	377	766	877	845	1722
63	Jumla	Karnali Province	Guthichaur Gaunpalika	159	74	233	112	81	193	108	81	189	379	236	615
63	Jumla	Karnali Province	Hima Gaunpalika	249	180	429	233	179	412	167	201	368	649	560	1209
63	Jumla	Karnali Province	Kanakasundari Gaunpalika	209	157	366	197	179	376	206	200	406	612	536	1148
63	Jumla	Karnali Province	Patrasi Gaunpalika	183	135	318	153	162	315	172	158	330	508	455	963
63	Jumla	Karnali Province	Sinja Gaunpalika	170	178	348	224	217	441	190	167	357	584	562	1146
63	Jumla	Karnali Province	Tatopani Gaunpalika	283	237	520	194	215	409	258	217	475	735	669	1404
63	Jumla	Karnali Province	Tila Gaunpalika	298	276	574	266	259	525	252	304	556	816	839	1655
63 Total	Jumla	Karnali Province		1798	1481	3279	1620	1516	3136	1742	1705	3447	5160	4702	9862
64	Kalikot	Karnali Province	Kalika Gaunpalika	202	176	378	183	135	318	171	189	360	556	500	1056
64	Kalikot	Karnali Province	Khandachakra Nagarpalika	367	338	705	340	312	652	326	310	636	1033	960	1993
64	Kalikot	Karnali Province	Mahawai Gaunpalika	222	173	395	176	169	345	190	193	383	588	535	1123
64	Kalikot	Karnali Province	Naraharinath Gaunpalika	409	337	746	404	403	807	399	406	805	1212	1146	2358
64	Kalikot	Karnali Province	Pachaljharana Gaunpalika	197	201	398	194	193	387	178	166	344	569	560	1129
64	Kalikot	Karnali Province	Palata Gaunpalika	305	217	522	251	237	488	294	250	544	850	704	1554
64	Kalikot	Karnali Province	Raskot Nagarpalika	292	262	554	288	226	514	335	294	629	915	782	1697
64	Kalikot	Karnali Province	Sanni Tribeni Gaunpalika	259	246	505	204	209	413	255	193	448	718	648	1366
64	Kalikot	Karnali Province	Tilagufa Nagarpalika	256	217	473	219	202	421	260	241	501	735	660	1395
64 Total	Kalikot	Karnali Province		2509	2167	4676	2259	2086	4345	2408	2242	4650	7176	6495	13671
65	Mugu	Karnali Province	Chhayanath Rara Nagarpalika	260	164	424	238	186	424	260	259	519	758	609	1367
65	Mugu	Karnali Province	Khatyad Rural Municipality	293	216	509	214	235	449	256	268	524	763	719	1482
65	Mugu	Karnali Province	Mugum Karmarong Gaunpalika	46	36	82	38	35	73	48	51	99	132	122	254
65	Mugu	Karnali Province	Soru Gaunpalika	262	159	421	164	162	326	182	184	366	608	505	1113
65 Total	Mugu	Karnali Province		861	575	1436	654	618	1272	746	762	1508	2261	1955	4216
66	Humla	Karnali Province	Adanchuli Gaunpalika	89	118	207	96	89	185	88	105	193	273	312	585
66	Humla	Karnali Province	Chankheli Gaunpalika	64	87	151	72	73	145	62	67	129	198	227	425
66	Humla	Karnali Province	Kharpunath Gaunpalika	79	56	135	69	85	154	61	70	131	209	211	420
66	Humla	Karnali Province	Namkha Gaunpalika	46	37	83	43	46	89	44	36	80	133	119	252
66	Humla	Karnali Province	Sarkegad Gaunpalika	117	156	273	150	138	288	127	137	264	394	431	825
66	Humla	Karnali Province	Simkot Gaunpalika	180	139	319	157	148	305	178	165	343	515	452	967
66	Humla	Karnali Province	Tanjakot Gaunpalika	114	88	202	88	70	158	91	91	182	293	249	542
66 Total	Humla	Karnali Province		689	681	1370	675	649	1324	651	671	1322	2015	2001	4016
67	Bajura	Province No. 7	Badimalika Nagarpalika	275	289	564	265	304	569	289	323	612	829	916	1745
67	Bajura	Province No. 7	Budhiganga Nagarpalika	391	317	708	326	298	624	359	299	658	1076	914	1990
67	Bajura	Province No. 7	Budhinanda Nagarpalika	257	214	471	301	189	490	308	216	524	866	619	1485
67	Bajura	Province No. 7	Chhededaha Gaunpalika	365	313	678	317	277	594	292	285	577	974	875	1849
67	Bajura	Province No. 7	Gaumal Gaunpalika	157	150	307	160	119	279	135	120	255	452	389	841
67	Bajura	Province No. 7	Himali Gaunpalika	123	102	225	167	123	290	139	134	273	429	359	788
67	Bajura	Province No. 7	Pandav Gupha	141	124	265	157	130	287	137	114	251	435	368	803
67	Bajura	Province No. 7	Swami Kartik Gaunpalika	173	149	322	179	150	329	189	131	320	541	430	971
67	Bajura	Province No. 7	Tribeni Nagarpalika	295	233	528	345	260	605	318	261	579	958	754	1712
67 Total	Bajura	Province No. 7		2177	1891	4068	2217	1850	4067	2166	1883	4049	6560	5624	12184

Total enrollment in all types of community schools at lower secondary level by district ,Flash I_2018-019

Dist_Code	Dist_Name	Province	Local Level	Grade 6			Grade 7			Grade 8			Grade 6-8		
				Girls	Boys	Total	Girls	Boys	Total	Girls	Boys	Total	Girls	Boys	Total
68	Bajhang	Province No. 7	Bithadchir Gaunpalika	270	284	554	252	250	502	300	245	545	822	779	1601
68	Bajhang	Province No. 7	Bungal Nagarpalika	474	421	895	474	433	907	494	453	947	1442	1307	2749
68	Bajhang	Province No. 7	Chabispathivera Gaunpalika	286	217	503	307	237	544	278	262	540	871	716	1587
68	Bajhang	Province No. 7	Durgathali Gaunpalika	202	165	367	159	164	323	183	160	343	544	489	1033
68	Bajhang	Province No. 7	JayaPrithivi Nagarpalika	352	312	664	374	278	652	350	386	736	1076	976	2052
68	Bajhang	Province No. 7	Kanda Gaunpalika	24	21	45	18	35	53	31	28	59	73	84	157
68	Bajhang	Province No. 7	Kedarseu Gaunpalika	434	402	836	459	405	864	404	374	778	1297	1181	2478
68	Bajhang	Province No. 7	Khaptadchhanna Gaunpalika	273	233	506	288	236	524	300	224	524	861	693	1554
68	Bajhang	Province No. 7	Masta Gaunpalika	237	191	428	233	202	435	213	166	379	683	559	1242
68	Bajhang	Province No. 7	Surma Gaunpalika	107	111	218	97	91	188	73	112	185	277	314	591
68	Bajhang	Province No. 7	Talkot Gaunpalika	180	149	329	195	124	319	147	161	308	522	434	956
68	Bajhang	Province No. 7	Thalara Gaunpalika	263	226	489	266	263	529	232	224	456	761	713	1474
68 Total	Bajhang	Province No. 7		3102	2732	5834	3122	2718	5840	3005	2795	5800	9229	8245	17474
69	Achham	Province No. 7	Bannigadi Jayagadh Gaunpalika	262	193	455	249	218	467	203	172	375	714	583	1297
69	Achham	Province No. 7	Chaurpati Gaunpalika	388	342	730	311	256	567	241	212	453	940	810	1750
69	Achham	Province No. 7	Dhakari Gaunpalika	265	253	518	209	272	481	241	248	489	715	773	1488
69	Achham	Province No. 7	Kamalazar Nagarpalika	374	386	760	362	334	696	341	305	646	1077	1025	2102
69	Achham	Province No. 7	Mangalsen Nagarpalika	475	456	931	461	392	853	457	339	796	1393	1187	2580
69	Achham	Province No. 7	Mellekh Gaunpalika	442	384	826	399	319	718	327	304	631	1168	1007	2175
69	Achham	Province No. 7	Panchadewal Binayak Nagarpalika	572	473	1045	440	393	833	423	371	794	1435	1237	2672
69	Achham	Province No. 7	Ramaroshan Gaunpalika	398	355	753	336	316	652	387	315	702	1121	986	2107
69	Achham	Province No. 7	Sanphebagar Nagarpalika	452	394	846	467	364	831	482	422	904	1401	1180	2581
69	Achham	Province No. 7	Turmakhad Gaunpalika	436	395	831	370	350	720	380	339	719	1186	1084	2270
69 Total	Achham	Province No. 7		4064	3631	7695	3604	3214	6818	3482	3027	6509	11150	9872	21022
70	Doti	Province No. 7	Adharsha Gaunpalika	420	342	762	308	293	601	318	294	612	1046	929	1975
70	Doti	Province No. 7	Badikedar Gaunpalika	222	198	420	211	175	386	189	148	337	622	521	1143
70	Doti	Province No. 7	Bogtan Gaunpalika	287	208	495	220	205	425	191	165	356	698	578	1276
70	Doti	Province No. 7	Dipayal Silgadi Nagarpalika	375	332	707	367	282	649	316	278	594	1058	892	1950
70	Doti	Province No. 7	Jorayal Gaunpalika	345	271	616	313	290	603	343	302	645	1001	863	1864
70	Doti	Province No. 7	K I Singh Gaunpalika	331	285	616	310	259	569	368	261	629	1009	805	1814
70	Doti	Province No. 7	Purbichauki Gaunpalika	364	330	694	325	257	582	287	244	531	976	831	1807
70	Doti	Province No. 7	Sayal Gaunpalika	251	267	518	186	200	386	155	158	313	592	625	1217
70	Doti	Province No. 7	Shikhar Nagarpalika	475	395	870	461	418	879	401	341	742	1337	1154	2491
70 Total	Doti	Province No. 7		3070	2628	5698	2701	2379	5080	2568	2191	4759	8339	7198	15537
71	Kailali	Province No. 7	Bardagoriya Gaunpalika	342	237	579	422	292	714	404	301	705	1168	830	1998
71	Kailali	Province No. 7	Bhajani Nagarpalika	594	464	1058	604	470	1074	610	516	1126	1808	1450	3258
71	Kailali	Province No. 7	Chure Gaunpalika	316	329	645	261	260	521	232	219	451	809	808	1617
71	Kailali	Province No. 7	Dhangadhi Upamahanagarpalika	1311	1001	2312	1314	1058	2372	1354	1075	2429	3979	3134	7113
71	Kailali	Province No. 7	Gauriganga Nagarpalika	711	535	1246	756	483	1239	742	544	1286	2209	1562	3771
71	Kailali	Province No. 7	Ghodaghodi Nagarpalika	767	612	1379	1204	933	2137	1494	1163	2657	3465	2708	6173
71	Kailali	Province No. 7	Godawari Nagarpalika	1122	934	2056	1103	881	1984	1222	930	2152	3447	2745	6192
71	Kailali	Province No. 7	Janaki Gaunpalika	469	353	822	518	361	879	435	290	725	1422	1004	2426
71	Kailali	Province No. 7	Joshipur Gaunpalika	354	245	599	388	289	677	408	333	741	1150	867	2017
71	Kailali	Province No. 7	Kailari Gaunpalika	493	415	908	445	427	872	561	467	1028	1499	1309	2808
71	Kailali	Province No. 7	Lamki-Chuha Nagarpalika	853	647	1500	883	671	1554	878	670	1548	2614	1988	4602
71	Kailali	Province No. 7	Mohanyal Gaunpalika	327	290	617	310	276	586	225	268	493	862	834	1696
71	Kailali	Province No. 7	Tikapur Nagarpalika	769	649	1418	836	608	1444	902	607	1509	2507	1864	4371
71 Total	Kailali	Province No. 7		8428	6711	15139	9044	7009	16053	9467	7383	16850	26939	21103	48042
72	Kanchanpur	Province No. 7	Bedkot Nagarpalika	561	462	1023	632	482	1114	594	476	1070	1787	1420	3207
72	Kanchanpur	Province No. 7	Belaure Nagarpalika	413	285	698	517	363	880	568	378	946	1498	1026	2524
72	Kanchanpur	Province No. 7	Beldandi Gaunpalika	267	208	475	282	203	485	319	228	547	868	639	1507
72	Kanchanpur	Province No. 7	Bhimdatta Nagarpalika	714	579	1293	810	609	1419	936	622	1558	2460	1810	4270
72	Kanchanpur	Province No. 7	Krishnapur Nagarpalika	674	375	1049	737	431	1168	715	455	1170	2126	1261	3387
72	Kanchanpur	Province No. 7	Laljhadi Gaunpalika	300	264	564	345	265	610	335	213	548	980	742	1722
72	Kanchanpur	Province No. 7	Mahakali Nagarpalika	430	348	778	435	363	798	482	369	851	1347	1080	2427
72	Kanchanpur	Province No. 7	Punarbans Nagarpalika	729	585	1314	670	546	1216	688	542	1230	2087	1673	3760
72	Kanchanpur	Province No. 7	Suklaphanta Nagarpalika	512	295	807	587	377	964	565	442	1007	1664	1114	2778
72 Total	Kanchanpur	Province No. 7		4600	3401	8001	5015	3639	8654	5202	3725	8927	14817	10765	25582
73	Dadeldhura	Province No. 7	Ajaymeru Gaunpalika	257	198	455	265	205	470	333	276	609	855	679	1534
73	Dadeldhura	Province No. 7	Alital Gaunpalika	308	280	588	283	268	551	309	279	588	900	827	1727
73	Dadeldhura	Province No. 7	Amargadhi Nagarpalika	228	187	415	237	186	423	262	214	476	727	587	1314
73	Dadeldhura	Province No. 7	Bhageshwar Gaunpalika	242	223	465	215	192	407	353	238	591	810	653	1463
73	Dadeldhura	Province No. 7	Ganayapdhura Gaunpalika	259	193	452	212	172	384	280	183	463	751	548	1299
73	Dadeldhura	Province No. 7	Nawadurga Gaunpalika	301	230	531	261	243	504	280	224	504	842	697	1539
73	Dadeldhura	Province No. 7	Parashuram Nagarpalika	476	450	926	535	432	967	560	479	1039	1571	1361	2932
73 Total	Dadeldhura	Province No. 7		2071	1761	3832	2008	1698	3706	2377	1893	4270	6456	5352	11808
74	Baitadi	Province No. 7	Dasharathchanda Nagarpalika	402	321	723	403	337	740	377	357	734	1182	1015	2197
74	Baitadi	Province No. 7	Dilasaini Gaunpalika	329	278	607	281	253	534	320	304	624	930	835	1765
74	Baitadi	Province No. 7	Dogadakedar Gaunpalika	316	332	648	347	354	701	375	352	727	1038	1038	2076
74	Baitadi	Province No. 7	Melauli Nagarpalika	366	338	704	369	352	721	339	360	699	1074	1050	2124
74	Baitadi	Province No. 7	Pancheshwar Gaunpalika	292	290	582	319	268	587	266	266	532	877	824	1701
74	Baitadi	Province No. 7	Patan Nagarpalika	373	329	702	384	353	737	415	377	792	1172	1059	2231
74	Baitadi	Province No. 7	Purchaudi Nagarpalika	657	582	1239	626	594	1220	616	567	1183	1899	1743	3642
74	Baitadi	Province No. 7	Shivanath Gaunpalika	246											

Total enrollment in all types of community schools at lower secondary level by district ,Flash I_2018-019

Dist_Code	Dist_Name	Province	Local Level	Grade 6			Grade 7			Grade 8			Grade 6-8		
				Girls	Boys	Total	Girls	Boys	Total	Girls	Boys	Total	Girls	Boys	Total
75	Darchula	Province No. 7	Naugad Gaunpalika	306	271	577	261	212	473	282	224	506	849	707	1556
75	Darchula	Province No. 7	Shailyashikhar Nagarpalika	308	290	598	333	276	609	324	287	611	965	853	1818
75 Total	Darchula	Province No. 7		1890	1760	3650	1869	1709	3578	2000	1699	3699	5759	5168	10927
48_A	Nawalpur	Gandaki Province	Binayee Triveni Gaunpalika	367	415	782	427	412	839	353	320	673	1147	1147	2294
48_A	Nawalpur	Gandaki Province	Bulingtar Gaupalika	225	236	461	230	188	418	182	160	342	637	584	1221
48_A	Nawalpur	Gandaki Province	Bungdikali Gaunpalika	236	166	402	201	174	375	227	196	423	664	536	1200
48_A	Nawalpur	Gandaki Province	Devchuli Nagarpalika	364	379	743	370	394	764	439	384	823	1173	1157	2330
48_A	Nawalpur	Gandaki Province	Gaidakot Nagarpalika	380	382	762	448	475	923	425	392	817	1253	1249	2502
48_A	Nawalpur	Gandaki Province	Hupsekot Gaunpalika	307	267	574	290	188	478	295	236	531	892	691	1583
48_A	Nawalpur	Gandaki Province	Kawaswoti Nagarpalika	532	546	1078	584	587	1171	702	666	1368	1818	1799	3617
48_A	Nawalpur	Gandaki Province	Madhyabindu Nagarpalika	471	406	877	477	405	882	471	413	884	1419	1224	2643
48_A Total	Nawalpur	Gandaki Province		2882	2797	5679	3027	2823	5850	3094	2767	5861	9003	8387	17390
54_A	Rukum Purba	Province No. 5	Bhume Gaunpalika	225	242	467	283	235	518	222	189	411	730	666	1396
54_A	Rukum Purba	Province No. 5	Putha Uttarganga Gaupalika	259	257	516	218	240	458	216	196	412	693	693	1386
54_A	Rukum Purba	Province No. 5	Sisne Gaupalika	304	297	601	286	330	616	288	259	547	878	886	1764
54_A Total	Rukum Purba	Province No. 5		788	796	1584	787	805	1592	726	644	1370	2301	2245	4546
Total				241755	214186	455941	244159	215180	459339	252371	225966	478337	738285	655332	1393617

Total enrollment in all types of community schools at secondary and higher secondary levels by district ,Flash I_2018-019

Dist_Code	Dist_Name	Province	Local Level	Grade 9			Grade 10			Grade 9-10			Grade 11			Grade 12			Grade 11-12		
				Girls	Boys	Total	Girls	Boys	Total	Girls	Boys	Total	Girls	Boys	Total	Girls	Boys	Total	Girls	Boys	Total
1	Taplejung	Province No. 1	Aathrai Tribeni Gaunpalika	162	122	284	133	82	215	295	204	499	58	36	94	22	22	44	80	58	138
1	Taplejung	Province No. 1	Maiwakhola Gaunpalika	147	97	244	104	70	174	251	167	418	78	52	130	38	28	66	116	80	196
1	Taplejung	Province No. 1	Meringden Gaunpalika	145	111	256	128	97	225	273	208	481	57	60	117	62	28	90	119	88	207
1	Taplejung	Province No. 1	Mikwakhola Gaunpalika	117	77	194	102	72	174	219	149	368	56	44	100	54	20	74	110	64	174
1	Taplejung	Province No. 1	Phaktanglung Gaunpalika	147	115	262	102	96	198	249	211	460	22	20	42	14	8	22	36	28	64
1	Taplejung	Province No. 1	Phungling Nagarpalika	332	290	622	264	266	530	596	556	1152	178	148	326	512	298	810	690	446	1136
1	Taplejung	Province No. 1	Sidingba Gaunpalika	165	121	286	139	88	227	304	209	513	96	96	192	104	46	150	200	142	342
1	Taplejung	Province No. 1	Sirjangha Gaunpalika	189	158	347	163	158	321	352	316	668	132	94	226	174	114	288	306	208	514
1	Taplejung	Province No. 1	Yangwarak Gaunpalika	121	127	248	137	95	232	258	222	480	124	92	216	96	54	150	220	146	366
1 Total	Taplejung	Province No. 1		1525	1218	2743	1272	1024	2296	2797	2242	5039	801	642	1443	1076	618	1694	1877	1260	3137
2	Panchthar	Province No. 1	Falelung Gaunpalika	251	203	454	238	192	430	489	395	884	74	60	134	166	58	224	240	118	358
2	Panchthar	Province No. 1	Falgunanda Gaunpalika	358	289	647	261	263	524	619	552	1171	66	64	130	0	0	0	66	64	130
2	Panchthar	Province No. 1	Hilihang Gaunpalika	228	224	452	204	167	371	432	391	823	64	18	82	112	44	156	176	62	238
2	Panchthar	Province No. 1	Kummayak Gaunpalika	170	149	319	135	110	245	305	259	564	109	110	219	154	88	242	263	198	461
2	Panchthar	Province No. 1	Miklajung Gaunpalika	232	220	452	237	181	418	469	401	870	68	77	145	78	46	124	146	123	269
2	Panchthar	Province No. 1	Phidim Nagarpalika	640	544	1184	509	384	893	1149	928	2077	410	472	882	546	434	980	956	906	1862
2	Panchthar	Province No. 1	Tumbewa Gaunpalika	139	128	267	133	112	245	272	240	512	85	56	141	86	40	126	171	96	267
2	Panchthar	Province No. 1	Yangwarak Gaunpalika	218	199	417	186	169	355	404	368	772	102	92	194	52	36	88	154	128	282
2 Total	Panchthar	Province No. 1		2236	1956	4192	1903	1578	3481	4139	3534	7673	978	949	1927	1194	746	1940	2172	1695	3867
3	Ilam	Province No. 1	Chulachuli Gaunpalika	207	171	378	171	139	310	378	310	688	23	19	42	56	42	98	79	61	140
3	Ilam	Province No. 1	Deumai Nagarpalika	309	283	592	271	218	489	580	501	1081	68	56	124	306	269	575	374	325	699
3	Ilam	Province No. 1	Fakphokthum Gaunpalika	243	228	471	215	131	346	458	359	817	46	38	84	92	32	124	138	70	208
3	Ilam	Province No. 1	Ilam Nagarpalika	390	282	672	324	283	607	714	565	1279	114	130	244	682	794	1476	796	924	1720
3	Ilam	Province No. 1	Mai Nagarpalika	294	211	505	215	177	392	509	388	897	163	166	329	112	130	242	275	296	571
3	Ilam	Province No. 1	Majjogmai Gaunpalika	208	187	395	182	144	326	390	331	721	23	19	42	82	58	140	105	77	182
3	Ilam	Province No. 1	Mangsebung Gaunpalika	179	144	323	147	119	266	326	263	589	70	58	128	133	92	225	203	150	353
3	Ilam	Province No. 1	Rong Gaunpalika	141	111	252	153	94	247	294	205	499	73	38	111	55	48	103	128	86	214
3	Ilam	Province No. 1	Sandakpur Gaunpalika	112	93	205	103	55	158	215	148	363	0	0	0	42	30	72	42	30	72
3	Ilam	Province No. 1	Suryodaya Nagarpalika	338	295	633	329	263	592	667	558	1225	282	212	494	377	395	772	659	607	1266
3 Total	Ilam	Province No. 1		2421	2005	4426	2110	1623	3733	4531	3628	8159	862	736	1598	1937	1890	3827	2799	2626	5425
4	Jhapa	Province No. 1	Arjundhara Nagarpalika	482	429	911	451	411	862	933	840	1773	294	413	707	223	256	479	517	669	1186
4	Jhapa	Province No. 1	Barhadashi Gaunpalika	232	175	407	212	168	380	444	343	787	175	202	377	111	137	248	286	339	625
4	Jhapa	Province No. 1	Bhadrapur Nagarpalika	293	311	604	288	326	614	581	637	1218	127	163	290	7	204	211	134	367	501
4	Jhapa	Province No. 1	Birtamod Nagarpalika	711	607	1318	428	444	872	1139	1051	2190	532	773	1305	366	575	941	898	1348	2246
4	Jhapa	Province No. 1	Buddhashanti Gaunpalika	406	298	704	277	188	465	683	486	1169	322	411	733	283	249	532	605	660	1265
4	Jhapa	Province No. 1	Damak Nagarpalika	660	523	1183	507	494	1001	1167	1017	2184	592	764	1356	278	556	834	870	1320	2190
4	Jhapa	Province No. 1	Gauradhaha Nagarpalika	433	367	800	378	303	681	811	670	1481	317	303	620	404	431	835	721	734	1455
4	Jhapa	Province No. 1	Gauriganj Gaunpalika	296	217	513	271	201	472	567	418	985	137	116	253	122	128	250	259	244	503
4	Jhapa	Province No. 1	Haldibari Gaunpalika	298	226	524	205	168	373	503	394	897	161	184	345	130	106	236	291	290	581
4	Jhapa	Province No. 1	Jhapa Gaunpalika	232	216	448	221	172	393	453	388	841	140	148	288	114	150	264	254	298	552
4	Jhapa	Province No. 1	Kachankawal Gaunpalika	350	348	698	277	231	508	627	579	1206	46	38	84	139	146	285	185	184	369
4	Jhapa	Province No. 1	Kamal Gaunpalika	366	353	719	322	293	615	688	646	1334	232	240	472	325	184	509	557	424	981
4	Jhapa	Province No. 1	Kankai Nagarpalika	238	207	445	312	292	604	550	499	1049	301	414	715	281	320	601	582	734	1316
4	Jhapa	Province No. 1	Mechinagar Nagarpalika	792	605	1397	723	505	1228	1515	1110	2625	751	984	1735	629	677	1306	1380	1661	3041
4	Jhapa	Province No. 1	Shivasataxi Nagarpalika	560	458	1018	495	325	820	1055	783	1838	312	373	685	352	280	632	664	653	1317
4 Total	Jhapa	Province No. 1		6349	5340	11689	5367	4521	9888	11716	9861	21577	4439	5526	9965	3764	4399	8163	8203	9925	18128
5	Morang	Province No. 1	Belbari Nagarpalika	581	526	1107	532	461	993	1113	987	2100	415	522	937	506	524	1030	921	1046	1967
5	Morang	Province No. 1	Biratnagar Mahanagarpalika	1119	1155	2274	970	888	1858	2089	2043	4132	218	182	400	498	560	1058	716	742	1458
5	Morang	Province No. 1	Budhiganga Gaunpalika	227	240	467	261	215	476	488	455	943	251	380	631	207	200	407	458	580	1038
5	Morang	Province No. 1	Dhanpalthan Gaunpalika	377	310	687	284	271	555	661	581	1242	185	232	417	279	298	577	464	530	994
5	Morang	Province No. 1	Gramthan Gaunpalika	205	196	401	180	172	352	385	368	753	86	145	231	144	154	298	230	299	529
5	Morang	Province No. 1	Jahada Gaunpalika	241	219	460	240	199	439	481	418	899	11	9	20	89	128	217	100	137	237
5	Morang	Province No. 1	Kanepokhari Gaunpalika	405	369	774	404	309	713	809	678	1487	136	150	286	172	176	348	308	326	634
5	Morang	Province No. 1	Katahari Gaunpalika	166	124	290	171	154	325	337	278	615	113	142	255	93	100	193	206	242	448
5	Morang	Province No. 1	Kerabari Gaunpalika	283	275	558	239	201	440	522	476	998	145	84	229	162	128	290	307	212	519
5	Morang	Province No. 1	Letang Nagarpalika	332	294	626	324	260	584	656	554	1210	78	72	150	276	322	598	354	394	748
5	Morang	Province No. 1																			

Total enrollment in all types of community schools at secondary and higher secondary levels by district ,Flash I ,2018-019

Dist_Code	Dist_Name	Province	Local Level	Grade 9			Grade 10			Grade 9-10			Grade 11			Grade 12			Grade 11-12		
				Girls	Boys	Total	Girls	Boys	Total	Girls	Boys	Total	Girls	Boys	Total	Girls	Boys	Total	Girls	Boys	Total
7	Dhankuta	Province No. 1	Chaubise Gaunpalika	193	169	362	171	170	341	364	339	703	190	138	328	232	140	372	422	278	700
7	Dhankuta	Province No. 1	Chhathar Gaunpalika	192	146	338	152	109	261	344	255	599	171	96	267	199	126	325	370	222	592
7	Dhankuta	Province No. 1	Dhankuta Nagarpalika	268	230	498	288	228	516	556	458	1014	745	634	1379	789	574	1363	1534	1208	2742
7	Dhankuta	Province No. 1	Mahalaxmi Nagarpalika	282	246	528	254	225	479	536	471	1007	326	236	562	282	234	516	608	470	1078
7	Dhankuta	Province No. 1	Pakhribas Nagarpalika	201	151	352	181	137	318	382	288	670	210	112	322	180	86	266	390	198	588
7	Dhankuta	Province No. 1	Sangurigadhi Gaunpalika	221	195	416	188	146	334	409	341	750	192	118	310	114	64	178	306	182	488
7	Dhankuta	Province No. 1	Shahidbhumi Gaunpalika	264	218	482	175	164	339	439	382	821	84	30	114	182	82	264	266	112	378
7 Total	Dhankuta	Province No. 1		1621	1355	2976	1409	1179	2588	3030	2534	5564	1918	1364	3282	1978	1306	3284	3896	2670	6566
8	Terhathum	Province No. 1	Aathrai Gaunpalika	215	207	422	206	160	366	421	367	788	280	220	500	278	158	436	558	378	936
8	Terhathum	Province No. 1	Chhathar Gaunpalika	113	134	247	133	104	237	246	238	484	179	152	331	183	112	295	362	264	626
8	Terhathum	Province No. 1	Laligurans Nagarpalika	180	179	359	166	161	327	346	340	686	170	88	258	266	168	434	436	256	692
8	Terhathum	Province No. 1	Menchhayayem Rural Municipality	84	85	169	90	76	166	174	161	335	88	50	138	98	56	154	186	106	292
8	Terhathum	Province No. 1	Myanglung Nagarpalika	164	143	307	136	153	289	300	296	596	240	156	396	184	128	312	424	284	708
8	Terhathum	Province No. 1	Phedap Gaunpalika	158	146	304	177	163	340	335	309	644	248	204	452	206	152	358	454	356	810
8 Total	Terhathum	Province No. 1		914	894	1808	908	817	1725	1822	1711	3533	1205	870	2075	1215	774	1989	2420	1644	4064
9	Sankhuwasabha	Province No. 1	Bhotkhola Gaunpalika	64	36	100	33	35	68	97	71	168	54	46	100	0	0	0	54	46	100
9	Sankhuwasabha	Province No. 1	Chainpur Nagarpalika	287	272	559	242	201	443	529	473	1002	100	58	158	128	110	238	228	168	396
9	Sankhuwasabha	Province No. 1	Chichila Gaunpalika	58	73	131	50	49	99	108	122	230	0	0	0	0	0	0	0	0	0
9	Sankhuwasabha	Province No. 1	Dharmadevi Nagarpalika	216	189	405	164	168	332	380	357	737	208	128	336	138	78	216	346	206	552
9	Sankhuwasabha	Province No. 1	Khandbari Nagarpalika	442	441	883	352	342	694	794	783	1577	874	632	1506	534	398	932	1408	1030	2438
9	Sankhuwasabha	Province No. 1	Madi Nagarpalika	179	121	300	125	105	230	304	226	530	146	76	222	68	64	132	214	140	354
9	Sankhuwasabha	Province No. 1	Makalu Gaunpalika	103	86	189	72	72	144	175	158	333	12	12	24	26	14	40	38	26	64
9	Sankhuwasabha	Province No. 1	Panchakhapan Nagarpalika	172	157	329	146	129	275	318	286	604	94	60	154	34	16	50	128	76	204
9	Sankhuwasabha	Province No. 1	Sabhapokhari Gaunpalika	129	112	241	127	82	209	256	194	450	66	36	102	46	14	60	112	50	162
9	Sankhuwasabha	Province No. 1	Silichong Gaunpalika	140	136	276	128	91	219	268	227	495	64	66	130	0	0	0	64	66	130
9 Total	Sankhuwasabha	Province No. 1		1790	1623	3413	1439	1274	2713	3229	2897	6126	1618	1114	2732	974	694	1668	2592	1808	4400
10	Bhojpur	Province No. 1	Aamchowk Gaunpalika	189	194	383	151	153	304	340	347	687	128	152	280	138	54	192	266	206	472
10	Bhojpur	Province No. 1	Arun Gaunpalika	164	153	317	141	118	259	305	271	576	38	38	76	170	66	236	208	104	312
10	Bhojpur	Province No. 1	Bhojpur Nagarpalika	213	242	455	201	165	366	414	407	821	198	168	366	269	244	513	467	412	879
10	Bhojpur	Province No. 1	Hatuwagadhi Gaunpalika	199	171	370	226	192	418	425	363	788	214	152	366	0	0	0	214	152	366
10	Bhojpur	Province No. 1	Pauwadungma Gaunpalika	139	121	260	123	106	229	262	227	489	128	60	188	32	18	50	160	78	238
10	Bhojpur	Province No. 1	Ramprasad Rai Gaunpalika	204	180	384	166	145	311	370	325	695	90	82	172	0	0	0	90	82	172
10	Bhojpur	Province No. 1	Salpaslichho Gaunpalika	161	124	285	127	152	279	288	276	564	30	20	50	16	8	24	46	28	74
10	Bhojpur	Province No. 1	Shadananda Nagarpalika	323	284	607	217	232	449	540	516	1056	30	12	42	180	168	348	210	180	390
10	Bhojpur	Province No. 1	Tyamkemaayung Gaunpalika	185	152	337	145	138	283	330	290	620	62	50	112	22	20	42	84	70	154
10 Total	Bhojpur	Province No. 1		1777	1621	3398	1497	1401	2898	3274	3022	6296	918	734	1652	827	578	1405	1745	1312	3057
11	Solukhumbu	Province No. 1	Dudhkaushika Gaunpalika	104	72	176	94	95	189	198	167	365	32	30	62	56	72	128	88	102	190
11	Solukhumbu	Province No. 1	Dudhkoshi Gaunpalika	250	190	440	186	152	338	436	342	778	32	26	58	74	86	160	106	112	218
11	Solukhumbu	Province No. 1	Khumbupasanglahm Gaunpalaika	101	72	173	61	62	123	162	134	296	23	19	42	84	58	142	107	77	184
11	Solukhumbu	Province No. 1	Likhupike Gaunpalika	68	45	113	54	42	96	122	87	209	11	9	20	42	30	72	53	39	92
11	Solukhumbu	Province No. 1	Mahakulung Gaunpalika	137	125	262	73	76	149	210	201	411	54	32	86	0	0	0	54	32	86
11	Solukhumbu	Province No. 1	Nechasalyan Gaunpalika	162	138	300	131	134	265	293	272	565	20	28	48	192	204	396	212	232	444
11	Solukhumbu	Province No. 1	Solududhakunda Nagarpalika	299	227	526	226	188	414	525	415	940	170	110	280	36	36	72	206	146	352
11	Solukhumbu	Province No. 1	Sotang Gaunpalika	130	126	256	99	99	198	229	225	454	28	18	46	6	6	12	34	24	58
11 Total	Solukhumbu	Province No. 1		1251	995	2246	924	848	1772	2175	1843	4018	370	272	642	490	492	982	860	764	1624
12	Okhaladhunga	Province No. 1	Champadevi Gaunpalika	239	219	458	207	181	388	446	400	846	23	19	42	146	64	210	169	83	252
12	Okhaladhunga	Province No. 1	Chisankhugadhi Gaunpalika	131	128	259	126	116	242	257	244	501	66	52	118	52	12	64	118	64	182
12	Okhaladhunga	Province No. 1	Khijidemba Gaunpalika	173	172	345	164	150	314	337	322	659	24	26	50	160	170	330	184	196	380
12	Okhaladhunga	Province No. 1	Likhu Gaunpalika	104	106	210	140	114	254	244	220	464	220	172	392	332	264	596	552	436	988
12	Okhaladhunga	Province No. 1	Manebhanjyang Gaunpalika	272	213	485	255	221	476	527	434	961	82	80	162	52	30	82	134	110	244
12	Okhaladhunga	Province No. 1	Molung Gaunpalika	162	142	304	130	118	248	292	260	552	42	38	80	0	0	0	42	38	80
12	Okhaladhunga	Province No. 1	Siddhicharan Nagarpalika	299	267	566	287	240	527	586	507	1093	76	40	116	254	192	446	330	232	562
12	Okhaladhunga	Province No. 1	Sunkoshi Gaunpalika	212	186	398	181	197	378	393	383	776	98	80	178	104	70	174	202	150	352
12 Total	Okhaladhunga	Province No. 1		1592	1433	3025	1490	1337	2827	3082	2770	5852	631	507	1138	1100	802	1902	1731	1309	3040
13	Khotang	Province No. 1	Ainselukhark Gaunpalika	161	170	331	135	141	276	296	311	607	34	28	62	72	30	102	106	58	164
13	Khotang	Province No. 1	Barahapokhari Gaunpalika	152	137	289	175														

Total enrollment in all types of community schools at secondary and higher secondary levels by district ,Flash I_2018-019

Dist_Code	Dist_Name	Province	Local Level	Grade 9			Grade 10			Grade 9-10			Grade 11			Grade 12			Grade 11-12		
				Girls	Boys	Total	Girls	Boys	Total	Girls	Boys	Total	Girls	Boys	Total	Girls	Boys	Total	Girls	Boys	Total
15	Saptari	Province No. 2	Hanumannagar Kankalani Nagarpalika	282	195	477	187	171	358	469	366	835	91	31	122	40	14	54	131	45	176
15	Saptari	Province No. 2	Kanchanroop Nagarpalika	396	440	836	342	345	687	738	785	1523	574	418	992	170	94	264	744	512	1256
15	Saptari	Province No. 2	Khadak Nagarpalika	428	435	863	371	343	714	799	778	1577	10	10	20	376	128	504	386	138	524
15	Saptari	Province No. 2	Mahadeva Gaunpalika	99	91	190	91	83	174	190	174	364	6	6	12	188	64	252	194	70	264
15	Saptari	Province No. 2	Rajbiraj Nagarpalika	421	592	1013	388	539	927	809	1131	1940	122	224	346	35	130	165	157	354	511
15	Saptari	Province No. 2	Rupani Gaunpalika	180	184	364	163	121	284	343	305	648	208	198	406	132	152	284	340	350	690
15	Saptari	Province No. 2	Saptakoshi Nagarpalika	160	118	278	162	152	314	322	270	592	316	272	588	0	0	0	316	272	588
15	Saptari	Province No. 2	Shambhunath Nagarpalika	292	309	601	284	259	543	576	568	1144	168	48	216	0	0	0	168	48	216
15	Saptari	Province No. 2	Surunga Nagarpalika	408	399	807	407	325	732	815	724	1539	256	178	434	164	84	248	420	262	682
15	Saptari	Province No. 2	Tilatha Koiladi Gaunpalika	329	284	613	344	333	677	673	617	1290	124	132	256	124	132	256	248	264	512
15	Saptari	Province No. 2	Tirahut Gaunpalika	152	164	316	73	68	141	225	232	457	62	64	126	50	60	110	112	124	236
15	Saptari	Province No. 2	Walan Bihul Gaunpalika	129	99	228	108	87	195	237	186	423	62	64	126	50	60	110	112	124	236
15 Total	Saptari	Province No. 2		5060	5008	10068	4293	4182	8475	9353	9190	18543	2171	1817	3988	1847	1210	3057	4018	3027	7045
16	Siraha	Province No. 2	Amama Rural Municipality	234	235	469	142	143	285	376	378	754	68	56	124	58	64	122	126	120	246
16	Siraha	Province No. 2	Aurahi Rural Municipality	109	121	230	79	61	140	188	182	370	58	46	104	0	0	0	58	46	104
16	Siraha	Province No. 2	Bariyarpatti Rural Municipality	235	190	425	238	173	411	473	363	836	216	184	400	274	186	460	490	370	860
16	Siraha	Province No. 2	Bhagawanpur Rural Municipality	214	161	375	210	139	349	424	300	724	80	70	150	74	56	130	154	126	280
16	Siraha	Province No. 2	Bishnupur Rural Municipality	159	104	263	94	69	163	253	173	426	42	42	84	60	64	124	102	106	208
16	Siraha	Province No. 2	Dhangadhimai Municipality	364	281	645	313	215	528	677	496	1173	80	80	160	98	56	154	178	136	314
16	Siraha	Province No. 2	Golbazar Municipality	337	315	652	339	356	695	676	671	1347	248	263	511	162	186	348	410	449	859
16	Siraha	Province No. 2	Kalyanpur Municipality	283	303	586	253	276	529	536	579	1115	68	44	112	62	24	86	130	68	198
16	Siraha	Province No. 2	Karjanha Municipality	224	196	420	220	203	423	444	399	843	196	164	360	214	188	402	410	352	762
16	Siraha	Province No. 2	Lahan Municipality	619	490	1109	602	563	1165	1221	1053	2274	194	96	290	268	154	422	462	250	712
16	Siraha	Province No. 2	Laxmipur Patari Rural Municipality	300	268	568	237	279	516	537	547	1084	140	112	252	148	84	232	288	196	484
16	Siraha	Province No. 2	Mirchaiya Municipality	213	193	406	283	259	542	496	452	948	194	327	521	188	353	541	382	680	1062
16	Siraha	Province No. 2	Naraha Rural Municipality	158	213	371	116	185	301	274	398	672	40	56	96	76	80	156	116	136	252
16	Siraha	Province No. 2	Navarajpur Rural Municipality	130	162	292	126	108	234	256	270	526	11	9	20	88	80	168	99	89	188
16	Siraha	Province No. 2	Sakhuwanankarkatti Rural Municipality	170	102	272	168	104	272	338	206	544	16	14	30	24	8	32	40	22	62
16	Siraha	Province No. 2	Siraha Municipality	597	550	1147	449	407	856	1046	957	2003	590	504	1094	378	444	822	968	948	1916
16	Siraha	Province No. 2	Sukhipur Municipality	405	421	826	470	454	924	875	875	1750	240	166	406	226	180	406	466	346	812
16 Total	Siraha	Province No. 2		4751	4305	9056	4339	3994	8333	9090	8299	17389	2481	2233	4714	2398	2207	4605	4879	4440	9319
17	Dhanusha	Province No. 2	Aurahi Gaunpalika	259	300	559	230	249	479	489	549	1038	10	4	14	98	64	162	108	68	176
17	Dhanusha	Province No. 2	Bateswor Gaunpalika	131	151	282	137	125	262	268	276	544	0	0	0	0	0	0	0	0	0
17	Dhanusha	Province No. 2	Bidehi Nagarpalika	256	318	574	256	278	534	512	596	1108	104	128	232	124	118	242	228	246	474
17	Dhanusha	Province No. 2	Chhreshwornath Nagarpalika	294	190	484	254	230	484	548	420	968	128	152	280	2	2	4	130	154	284
17	Dhanusha	Province No. 2	Dhanauji Gaunpalika	156	180	336	158	157	315	314	337	651	42	26	68	0	0	0	42	26	68
17	Dhanusha	Province No. 2	Dhanusadham Nagarpalika	393	367	760	421	486	907	814	853	1667	205	285	490	143	89	232	348	374	722
17	Dhanusha	Province No. 2	Ganeshman Charnath Nagarpalika	277	256	533	247	214	461	524	470	994	34	76	110	46	57	103	80	133	213
17	Dhanusha	Province No. 2	Hansapur Nagarpalika	286	268	554	237	232	469	523	500	1023	76	74	150	110	74	184	186	148	334
17	Dhanusha	Province No. 2	Janaknandini Gaunpalika	234	239	473	170	222	392	404	461	865	11	9	20	58	56	114	69	65	134
17	Dhanusha	Province No. 2	Janakpur Upamahanagarpalika	871	722	1593	917	802	1719	1788	1524	3312	121	469	590	437	569	1006	558	1038	1596
17	Dhanusha	Province No. 2	Kamala Nagarpalika	194	182	376	241	206	447	435	388	823	140	118	258	58	60	118	198	178	376
17	Dhanusha	Province No. 2	Laxminiya Gaunpalika	217	187	404	215	165	380	432	352	784	11	9	20	106	80	186	117	89	206
17	Dhanusha	Province No. 2	Mithila Bihari Gaunpalika	452	476	928	246	321	567	698	797	1495	34	20	54	78	190	268	112	210	322
17	Dhanusha	Province No. 2	Mithila Nagarpalika	257	218	475	315	257	572	572	475	1047	181	236	417	73	86	159	254	322	576
17	Dhanusha	Province No. 2	Mukhiyapatti Musaharniya Gaunpalika	82	93	175	57	100	157	139	193	332	68	56	124	28	42	70	96	98	194
17	Dhanusha	Province No. 2	Nagarain Nagarpalika	214	232	446	225	209	434	439	441	880	208	236	444	28	16	44	236	252	488
17	Dhanusha	Province No. 2	Sabaila Nagarpalika	397	382	779	336	304	640	733	686	1419	66	58	124	88	70	158	154	128	282
17	Dhanusha	Province No. 2	Sahidnagar Nagarpalika	215	165	380	163	211	374	378	376	754	130	96	226	0	0	0	130	96	226
17 Total	Dhanusha	Province No. 2		5185	4926	10111	4825	4768	9593	10010	9694	19704	1569	2052	3621	1477	1573	3050	3046	3625	6671
18	Mahottari	Province No. 2	Aurahi Nagarpalika	221	210	431	218	225	443	439	435	874	23	19	42	80	66	146	103	85	188
18	Mahottari	Province No. 2	Balwa Nagarpalika	299	352	651	301	280	581	600	632	1232	216	224	440	228	182	410	444	406	850
18	Mahottari	Province No. 2	Bardibas Nagarpalika	629	558	1187	631	591	1222	1260	1149	2409	632	679	1311	1046	868	1914	1678	1547	3225
18	Mahottari	Province No. 2	Bhangaha Nagarpalika	348	360	708	305	281	586	653	641	1294	76	54	130	238	76	314	314	130	444
18	Mahottari	Province No. 2	Ekdanra Gaunpalika	200	263	463	167	227	394	367	490	857	106	162	268	104	64	168	210	226	436
18	Mahottari	Province No. 2	Gaushala Nagarpalika	506	600	1106	409	452	861	915	1052	1967	7	9	16	117	68	185	124	77	201
18	Mahottari	Province No. 2	Jaleswor Nagarpalika	555	556	1111	439	412	851	994	968	1962	306								

Total enrollment in all types of community schools at secondary and higher secondary levels by district ,Flash I_2018-019

Dist_Code	Dist_Name	Province	Local Level	Grade 9			Grade 10			Grade 9-10			Grade 11			Grade 12			Grade 11-12		
				Girls	Boys	Total	Girls	Boys	Total	Girls	Boys	Total	Girls	Boys	Total	Girls	Boys	Total	Girls	Boys	Total
20	Sindhuli	Province No. 3	Dudhuli Nagarpalika	714	646	1360	649	570	1219	1363	1216	2579	508	468	976	560	376	936	1068	844	1912
20	Sindhuli	Province No. 3	Ghanglekh Gaunpalika	120	97	217	119	98	217	239	195	434	104	58	162	112	60	172	216	118	334
20	Sindhuli	Province No. 3	Golanjor Gaunpalika	246	182	428	239	158	397	485	340	825	241	207	448	166	162	328	407	369	776
20	Sindhuli	Province No. 3	Hariharpurgadhi Gaunpalika	252	184	436	196	184	380	448	368	816	84	56	140	68	56	124	152	112	264
20	Sindhuli	Province No. 3	Kamalimai Nagarpalika	649	512	1161	629	504	1133	1278	1016	2294	1171	899	2070	1131	712	1843	2302	1611	3913
20	Sindhuli	Province No. 3	Marin Gaunpalika	277	204	481	198	190	388	475	394	869	114	100	214	264	182	446	378	282	660
20	Sindhuli	Province No. 3	Phikkal Gaunpalika	272	219	491	235	174	409	507	393	900	92	76	168	86	60	146	178	136	314
20	Sindhuli	Province No. 3	Sunkoshi Gaunpalika	242	226	468	236	182	418	478	408	886	142	112	254	216	126	342	358	238	596
20	Sindhuli	Province No. 3	Tinpatan Gaunpalika	522	460	982	486	401	887	1008	861	1869	274	234	508	250	126	376	524	360	884
20 Total	Sindhuli	Province No. 3		3294	2730	6024	2987	2461	5448	6281	5191	11472	2730	2210	4940	2853	1860	4713	5583	4070	9653
21	Ramechhap	Province No. 3	Doramba Gaunpalika	262	213	475	261	189	450	523	402	925	202	134	336	220	144	364	422	278	700
21	Ramechhap	Province No. 3	Gokulganga Gaunpalika	164	139	303	175	150	325	339	289	628	232	102	334	278	212	490	510	314	824
21	Ramechhap	Province No. 3	Khadadevi Gaunpalika	263	214	477	239	198	437	502	412	914	178	102	280	226	66	292	404	168	572
21	Ramechhap	Province No. 3	Likhu Gaunpalika	327	287	614	248	192	440	575	479	1054	112	66	178	230	144	374	342	210	552
21	Ramechhap	Province No. 3	Manthali Nagarpalika	438	363	801	385	332	717	823	695	1518	620	304	924	636	408	1044	1256	712	1968
21	Ramechhap	Province No. 3	Ramechhap Nagarpalika	343	295	638	305	312	617	648	607	1255	280	254	534	416	270	686	696	524	1220
21	Ramechhap	Province No. 3	Sunapati Gaunpalika	193	171	364	208	143	351	401	314	715	44	22	66	52	34	86	96	56	152
21	Ramechhap	Province No. 3	Umakunda Gaunpalika	179	159	338	140	124	264	319	283	602	74	62	136	182	140	322	256	202	458
21 Total	Ramechhap	Province No. 3		2169	1841	4010	1961	1640	3601	4130	3481	7611	1742	1046	2788	2240	1418	3658	3982	2464	6446
22	Dolakha	Province No. 3	Baiteshwor Gaunpalika	245	215	460	213	189	402	458	404	862	288	138	426	248	132	380	536	270	806
22	Dolakha	Province No. 3	Bhimeshwor Nagarpalika	342	295	637	337	254	591	679	549	1228	100	60	160	134	120	254	234	180	414
22	Dolakha	Province No. 3	Bigu Gaunpalika	168	155	323	146	101	247	314	256	570	70	34	104	32	36	68	102	70	172
22	Dolakha	Province No. 3	Gaurishankar Gaunpalika	142	136	278	111	81	192	253	217	470	42	34	76	64	34	98	106	68	174
22	Dolakha	Province No. 3	Jiri Nagarpalika	145	98	243	128	86	214	273	184	457	23	19	42	146	82	228	169	101	270
22	Dolakha	Province No. 3	Kalinchok Gaunpalika	320	244	564	232	186	418	552	430	982	94	70	164	78	38	116	172	108	280
22	Dolakha	Province No. 3	Melung Gaunpalika	198	157	355	199	194	393	397	351	748	128	90	218	140	44	184	268	134	402
22	Dolakha	Province No. 3	Sailung Gaunpalika	179	171	350	216	127	343	395	298	693	112	56	168	56	6	62	168	62	230
22	Dolakha	Province No. 3	Tamakoshi Gaunpalika	217	195	412	209	176	385	426	371	797	72	128	200	212	116	328	284	244	528
22 Total	Dolakha	Province No. 3		1956	1666	3622	1791	1394	3185	3747	3060	6807	929	629	1558	1110	608	1718	2039	1237	3276
23	Sindhupalchok	Province No. 3	Balefi Gaunpalika	192	175	367	168	153	321	360	328	688	280	186	466	342	214	556	622	400	1022
23	Sindhupalchok	Province No. 3	Barhabise Nagarpalika	244	230	474	231	214	445	475	444	919	216	172	388	146	119	265	362	291	653
23	Sindhupalchok	Province No. 3	Bhotekoshi Gaunpalika	129	117	246	79	82	161	208	199	407	76	80	156	30	46	76	106	126	232
23	Sindhupalchok	Province No. 3	Chautara Sangachokgadhi Nagarpalika	529	415	944	477	387	864	1006	802	1808	494	414	908	316	303	619	810	717	1527
23	Sindhupalchok	Province No. 3	Helambu Gaunpalika	150	125	275	146	92	238	296	217	513	188	103	291	142	76	218	330	179	509
23	Sindhupalchok	Province No. 3	Indrawoti Gaunpalika	362	276	638	269	250	519	631	526	1157	282	242	524	222	178	400	504	420	924
23	Sindhupalchok	Province No. 3	Jugal Gaunpalika	188	165	353	145	161	306	333	326	659	56	27	83	22	25	47	78	52	130
23	Sindhupalchok	Province No. 3	Lisankhu Pakhar Gaunpalika	156	184	340	145	164	309	301	348	649	70	82	152	134	74	208	204	156	360
23	Sindhupalchok	Province No. 3	Melamchi Nagarpalika	419	358	777	385	309	694	804	667	1471	305	293	598	394	244	638	699	537	1236
23	Sindhupalchok	Province No. 3	Panchpokhari Thangpal Gaunpalika	149	135	284	173	125	298	322	260	582	44	68	112	48	62	110	92	130	222
23	Sindhupalchok	Province No. 3	Sunkoshi Gaunpalika	184	156	340	188	168	356	372	324	696	26	84	110	296	130	426	322	214	536
23	Sindhupalchok	Province No. 3	Tripurasundari Gaunpalika	139	106	245	96	67	163	235	173	408	160	98	258	70	87	157	230	185	415
23 Total	Sindhupalchok	Province No. 3		2841	2442	5283	2502	2172	4674	5343	4614	9957	2197	1849	4046	2162	1558	3720	4359	3407	7766
24	Kavrepalanchok	Province No. 3	Banepa Nagarpalika	391	428	819	376	462	838	767	890	1657	430	466	896	69	950	1019	499	1416	1915
24	Kavrepalanchok	Province No. 3	Bethanchowk Gaunpalika	183	150	333	163	154	317	346	304	650	28	64	92	122	102	224	150	166	316
24	Kavrepalanchok	Province No. 3	Bhumlu Gaunpalika	140	125	265	156	124	280	296	249	545	100	146	246	162	110	272	262	256	518
24	Kavrepalanchok	Province No. 3	Chaurideurali Gaunpalika	232	205	437	235	186	421	467	391	858	210	184	394	152	186	338	362	370	732
24	Kavrepalanchok	Province No. 3	Dhulikhel Nagarpalika	220	193	413	166	153	319	386	346	732	45	81	126	74	77	151	119	158	277
24	Kavrepalanchok	Province No. 3	Khanikhola Gaunpalika	135	121	256	108	77	185	243	198	441	18	23	41	24	20	44	42	43	85
24	Kavrepalanchok	Province No. 3	Mahabharat Gaunpalika	229	179	408	171	171	342	400	350	750	34	49	83	56	78	134	90	127	217
24	Kavrepalanchok	Province No. 3	Mandandepur Nagarpalika	331	257	588	328	178	506	659	435	1094	106	134	240	218	148	366	324	282	606
24	Kavrepalanchok	Province No. 3	Namobuddha Nagarpalika	269	235	504	257	182	439	526	417	943	132	103	235	186	122	308	318	225	543
24	Kavrepalanchok	Province No. 3	Panauti Nagarpalika	338	301	639	364	292	656	702	593	1295	199	243	442	303	226	529	502	469	971
24	Kavrepalanchok	Province No. 3	Panchkhal Nagarpalika	420	355	775	379	283	662	799	638	1437	226	222	448	270	196	466	496	418	914
24	Kavrepalanchok	Province No. 3	Roshi Gaunpalika	402	345	747	420	277	697	822	622	1444	56	86	142	160	112	272	216	198	414
24	Kavrepalanchok	Province No. 3	Temal Gaunpalika	235	188	423	221	164	385	456	352	808	264	142	406	201	120	321	465	262	727
24 Total	Kavrepalanchok	Province No. 3		3525	3082	6607	3344 </														

Total enrollment in all types of community schools at secondary and higher secondary levels by district ,Flash I ,2018-019

Dist_Code	Dist_Name	Province	Local Level	Grade 9			Grade 10			Grade 9-10			Grade 11			Grade 12			Grade 11-12		
				Girls	Boys	Total	Girls	Boys	Total	Girls	Boys	Total	Girls	Boys	Total	Girls	Boys	Total	Girls	Boys	Total
28	Nuwakot	Province No. 3	Belkotgadhi Nagarpalika	438	381	819	384	290	674	822	671	1493	392	276	668	360	154	514	752	430	1182
28	Nuwakot	Province No. 3	Bidur Nagarpalika	551	484	1035	476	466	942	1027	950	1977	463	406	869	120	198	318	583	604	1187
28	Nuwakot	Province No. 3	Dupcheshwar Gaunpalika	189	141	330	128	150	278	317	291	608	89	52	141	84	68	152	173	120	293
28	Nuwakot	Province No. 3	Kakani Gaunpalika	272	240	512	217	166	383	489	406	895	170	96	266	160	98	258	330	194	524
28	Nuwakot	Province No. 3	Kispang Gaunpalika	146	151	297	148	98	246	294	249	543	98	82	180	70	36	106	168	118	286
28	Nuwakot	Province No. 3	Likhu Gaunpalika	184	175	359	129	128	257	313	303	616	107	106	213	112	56	168	219	162	381
28	Nuwakot	Province No. 3	Meghang Gaunpalika	152	140	292	158	112	270	310	252	562	96	48	144	136	86	222	232	134	366
28	Nuwakot	Province No. 3	Panchakanya Gaunpalika	142	136	278	155	119	274	297	255	552	30	36	66	66	44	110	96	80	176
28	Nuwakot	Province No. 3	Shivapuri Gaunpalika	214	144	358	194	113	307	408	257	665	132	118	250	76	107	183	208	225	433
28	Nuwakot	Province No. 3	Suryagadhi Gaunpalika	158	139	297	145	102	247	303	241	544	82	28	110	88	68	156	170	96	266
28	Nuwakot	Province No. 3	Tadi Gaunpalika	153	150	303	114	89	203	267	239	506	84	71	155	96	73	169	180	144	324
28	Nuwakot	Province No. 3	Tarkeshwar Gaunpalika	169	116	285	118	118	236	287	234	521	40	66	106	21	48	69	61	114	175
28 Total	Nuwakot	Province No. 3		2768	2397	5165	2366	1951	4317	5134	4348	9482	1783	1385	3168	1389	1036	2425	3172	2421	5593
29	Rasuwa	Province No. 3	Gosaikunda Gaunpalika	74	53	127	67	38	105	141	91	232	92	110	202	118	88	206	210	198	408
29	Rasuwa	Province No. 3	Kalika Gaunpalika	92	101	193	113	96	209	205	197	402	168	196	364	178	128	306	346	324	670
29	Rasuwa	Province No. 3	Naukunda Gaunpalika	118	102	220	102	70	172	220	172	392	44	46	90	50	40	90	94	86	180
29	Rasuwa	Province No. 3	Parbatikunda Gaunpalika	37	23	60	30	16	46	67	39	106	44	46	90	50	40	90	94	86	180
29	Rasuwa	Province No. 3	Uttargaya Gaunpalika	58	64	122	117	61	178	175	125	300	81	80	161	6	42	48	87	122	209
29 Total	Rasuwa	Province No. 3		379	343	722	429	281	710	808	624	1432	429	478	907	402	338	740	831	816	1647
30	Dhading	Province No. 3	Benighat Rorang Gaunpalika	333	257	590	241	195	436	574	452	1026	164	104	268	182	124	306	346	228	574
30	Dhading	Province No. 3	Dhunibesi Nagarpalika	215	175	390	203	143	346	418	318	736	100	60	160	126	54	180	226	114	340
30	Dhading	Province No. 3	Gajuri Gaunpalika	224	163	387	205	128	333	429	291	720	70	54	124	82	36	118	152	90	242
30	Dhading	Province No. 3	Galchi Gaunpalika	209	166	375	184	118	302	393	284	677	126	110	236	35	80	115	161	190	351
30	Dhading	Province No. 3	Gangjamuna Gaunpalika	242	234	476	195	179	374	437	413	850	116	106	222	224	126	350	340	232	572
30	Dhading	Province No. 3	Jwalamukhi Gaunpalika	243	230	473	261	214	475	504	444	948	106	100	206	310	126	436	416	226	642
30	Dhading	Province No. 3	Khaniyabash Gaunpalika	135	98	233	132	103	235	267	201	468	42	40	82	124	50	174	166	90	256
30	Dhading	Province No. 3	Netrawati Gaunpalika	121	99	220	117	101	218	238	200	438	64	60	124	186	76	262	250	136	386
30	Dhading	Province No. 3	Nilkantha Nagarpalika	783	671	1454	720	538	1258	1503	1209	2712	158	96	254	710	490	1200	868	586	1454
30	Dhading	Province No. 3	Rubi Valley Gaunpalika	69	68	137	51	65	116	120	133	253	5	10	15	10	21	31	15	31	46
30	Dhading	Province No. 3	Siddhalek Gaunpalika	285	231	516	292	271	563	577	502	1079	142	108	250	158	150	308	300	258	558
30	Dhading	Province No. 3	Thakre Gaunpalika	425	301	726	382	279	661	807	580	1387	74	76	150	72	66	138	146	142	288
30	Dhading	Province No. 3	Tripurasundari Gaunpalika	213	177	390	186	188	374	399	365	764	92	76	168	122	101	223	214	177	391
30 Total	Dhading	Province No. 3		3497	2870	6367	3169	2522	5691	6666	5392	12058	1259	1000	2259	2341	1500	3841	3600	2500	6100
31	Makwanpur	Province No. 3	Bagmati Gaunpalika	190	195	385	197	162	359	387	357	744	14	111	125	66	97	163	80	208	288
31	Makwanpur	Province No. 3	Bakaiya Gaunpalika	345	257	602	242	185	427	587	442	1029	178	130	308	122	96	218	300	226	526
31	Makwanpur	Province No. 3	Bhimphedi Gaunpalika	208	146	354	166	103	269	374	249	623	60	44	104	40	32	72	100	76	176
31	Makwanpur	Province No. 3	Hetauda Upamahanagarpalika	1667	1797	3464	1392	1310	2702	3059	3107	6166	960	1166	2126	1013	1020	2033	1973	2186	4159
31	Makwanpur	Province No. 3	Indrasarowar Gaunpalika	97	81	178	91	48	139	188	129	317	68	60	128	70	52	122	138	112	250
31	Makwanpur	Province No. 3	Kailash Gaunpalika	182	124	306	111	87	198	293	211	504	52	34	86	46	44	90	98	78	176
31	Makwanpur	Province No. 3	Makawanpurgadhi Gaunpalika	231	163	394	168	99	267	399	262	661	168	134	302	42	63	105	210	197	407
31	Makwanpur	Province No. 3	Manahari Gaunpalika	505	392	897	254	203	457	759	595	1354	26	34	60	36	54	90	62	88	150
31	Makwanpur	Province No. 3	Raksirang Gaunpalika	123	102	225	93	49	142	216	151	367	14	17	31	18	27	45	32	44	76
31	Makwanpur	Province No. 3	Thaha Nagarpalika	423	317	740	322	206	528	745	523	1268	122	91	213	104	110	214	226	201	427
31 Total	Makwanpur	Province No. 3		3971	3574	7545	3036	2452	5488	7007	6026	13033	1662	1821	3483	1557	1595	3152	3219	3416	6635
32	Rautahat	Province No. 2	Baudhimai Nagarpalika	169	188	357	137	188	325	306	376	682	0	0	0	0	0	0	0	0	0
32	Rautahat	Province No. 2	Birndaban Nagarpalika	257	335	592	235	282	517	492	617	1109	52	72	124	48	54	102	100	126	226
32	Rautahat	Province No. 2	Chandrapur Nagarpalika	535	612	1147	477	585	1062	1012	1197	2209	208	288	496	192	216	408	400	504	904
32	Rautahat	Province No. 2	Debahi Gonahi Nagarpalika	208	219	427	147	182	329	355	401	756	104	144	248	96	108	204	200	252	452
32	Rautahat	Province No. 2	Durga Bhagawati Gaunpalika	24	26	50	31	16	47	55	42	97	52	72	124	48	54	102	100	126	226
32	Rautahat	Province No. 2	Gadhimai Nagarpalika	64	85	149	89	107	196	153	192	345	104	144	248	96	108	204	200	252	452
32	Rautahat	Province No. 2	Garuda Nagarpalika	425	613	1038	348	528	876	773	1141	1914	274	402	676	56	64	120	330	466	796
32	Rautahat	Province No. 2	Gaur Nagarpalika	185	431	616	269	606	875	454	1037	1491	362	722	1084	0	2	2	362	724	1086
32	Rautahat	Province No. 2	Gujara Nagarpalika	280	297	577	263	251	514	543	548	1091	4	56	60	112	85	197	116	141	257
32	Rautahat	Province No. 2	Ishanath Nagarpalika	182	159	341	144	114	258	326	273	599	2	19	21	38	28	66	40	47	87
32	Rautahat	Province No. 2	Katahariya Nagarpalika	347	427	774	278	363	641	625	790	1415	0	0	0	0	0	0	0	0	0
32	Rautahat	Province No. 2	Madav Narayan Nagarpalika	196	292	488	182	230	412	378	522	900	14	11	25	0	0	0	14	11	25
32	Rautahat	Province No. 2	Maulapur Nagarpalika	179	240	419	176	216													

Total enrollment in all types of community schools at secondary and higher secondary levels by district ,Flash I_2018-019

Dist_Code	Dist_Name	Province	Local Level	Grade 9			Grade 10			Grade 9-10			Grade 11			Grade 12			Grade 11-12		
				Girls	Boys	Total	Girls	Boys	Total	Girls	Boys	Total	Girls	Boys	Total	Girls	Boys	Total	Girls	Boys	Total
34	Parsa	Province No. 2	Chhipaharmai Gaunpalika	107	129	236	89	98	187	196	227	423	22	25	47	30	25	55	52	50	102
34	Parsa	Province No. 2	Dhobini Gaunpalika	114	127	241	83	89	172	197	216	413	0	0	0	0	0	0	0	0	0
34	Parsa	Province No. 2	Jaganathpur Gaunpalika	106	58	164	53	35	88	159	93	252	0	0	0	0	0	0	0	0	0
34	Parsa	Province No. 2	Jira Bhawani Gaunpalika	105	127	232	116	68	184	221	195	416	0	0	0	0	0	0	0	0	0
34	Parsa	Province No. 2	Kalikamai Gaunpalika	152	109	261	150	101	251	302	210	512	0	0	0	0	0	0	0	0	0
34	Parsa	Province No. 2	Pakahamainpur Gaunpalika	103	122	225	54	35	89	157	157	314	11	9	20	148	182	330	159	191	350
34	Parsa	Province No. 2	Parsagadi Nagarpalika	194	192	386	175	157	332	369	349	718	26	18	44	162	92	254	188	110	298
34	Parsa	Province No. 2	Paterwasugauli Gaunpalika	167	138	305	121	134	255	288	272	560	0	0	0	0	0	0	0	0	0
34	Parsa	Province No. 2	Pokhariya Nagarpalika	145	260	405	133	212	345	278	472	750	0	0	0	0	0	0	0	0	0
34	Parsa	Province No. 2	Sakhuwa Prasauni Gaunpalika	176	145	321	204	209	413	380	354	734	33	40	73	92	84	176	125	124	249
34	Parsa	Province No. 2	Thori Gaunpalika	198	224	422	165	162	327	363	386	749	94	18	112	156	80	236	250	98	348
34 Total	Parsa	Province No. 2		3469	4215	7684	2923	3395	6318	6392	7610	14002	584	521	1105	1082	885	1967	1666	1406	3072
35	Chitawan	Province No. 3	Bhratpur Mahanagarpalika	2107	1677	3784	1639	1480	3119	3746	3157	6903	951	2334	3285	2874	2246	5120	3825	4580	8405
35	Chitawan	Province No. 3	Ichchhyakamana Gaunpalika	238	216	454	160	95	255	398	311	709	150	174	324	116	112	228	266	286	552
35	Chitawan	Province No. 3	Kalika Nagarpalika	415	324	739	283	191	474	698	515	1213	144	122	266	214	122	336	358	244	602
35	Chitawan	Province No. 3	Khairahani Nagarpalika	343	283	626	246	219	465	589	502	1091	166	157	323	255	219	474	421	376	797
35	Chitawan	Province No. 3	Madi Nagarpalika	391	366	757	255	244	499	646	610	1256	156	144	300	122	114	236	278	258	536
35	Chitawan	Province No. 3	Rapti Nagarpalika	524	444	968	338	229	567	862	673	1535	208	277	485	286	170	456	494	447	941
35	Chitawan	Province No. 3	Ratnagar Nagarpalika	523	380	903	472	377	849	995	757	1752	152	130	282	564	522	1086	716	652	1368
35 Total	Chitawan	Province No. 3		4541	3690	8231	3393	2835	6228	7934	6525	14459	1927	3338	5265	4431	3505	7936	6358	6843	13201
36	Gorkha	Gandaki Province	Aarughat Gaunpalika	272	231	503	203	159	362	475	390	865	54	87	141	272	182	454	326	269	595
36	Gorkha	Gandaki Province	Ajirkot Gaunpalika	173	159	332	132	130	262	305	289	594	34	48	82	138	122	260	172	170	342
36	Gorkha	Gandaki Province	Bhimsen Gaunpalika	344	270	614	233	194	427	577	464	1041	80	168	248	222	194	416	302	362	664
36	Gorkha	Gandaki Province	Chum Nubri Gaunpalika	37	32	69	16	28	44	53	60	113	0	0	0	0	0	0	0	0	0
36	Gorkha	Gandaki Province	Dharche Gaunpalika	114	77	191	103	73	176	217	150	367	0	0	0	0	0	0	0	0	0
36	Gorkha	Gandaki Province	Gandaki Gaunpalika	294	224	518	206	192	398	500	416	916	96	115	211	238	165	403	334	280	614
36	Gorkha	Gandaki Province	Gorkha Nagarpalika	395	355	750	391	321	712	786	676	1462	816	707	1523	841	646	1487	1657	1353	3010
36	Gorkha	Gandaki Province	Palungtar Nagarpalika	465	392	857	332	294	626	797	686	1483	212	221	433	282	278	560	494	499	993
36	Gorkha	Gandaki Province	Sahid Lakhani Gaunpalika	263	261	524	228	166	394	491	427	918	250	134	384	224	130	354	474	264	738
36	Gorkha	Gandaki Province	Siranchok Gaunpalika	253	252	505	222	209	431	475	461	936	56	132	188	240	196	436	296	328	624
36	Gorkha	Gandaki Province	Sulikot Gaunpalika	317	231	548	240	160	400	557	391	948	184	116	300	202	102	304	386	218	604
36 Total	Gorkha	Gandaki Province		2927	2484	5411	2306	1926	4232	5233	4410	9643	1782	1728	3510	2659	2015	4674	4441	3743	8184
37	Lamjung	Gandaki Province	Besishahar Nagarpalika	314	212	526	276	217	493	590	429	1019	280	286	566	431	329	760	711	615	1326
37	Lamjung	Gandaki Province	Dordi Gaunpalika	198	163	361	127	114	241	325	277	602	54	86	140	34	18	52	88	104	192
37	Lamjung	Gandaki Province	Dudhpokhari Gaunpalika	78	67	145	67	63	130	145	130	275	16	29	45	0	0	16	29	45	
37	Lamjung	Gandaki Province	Kwholasothar Rural Municipality	93	97	190	70	69	139	163	166	329	20	22	42	0	0	20	22	42	
37	Lamjung	Gandaki Province	MadhyaNepal Nagarpalika	241	249	490	209	197	406	450	446	896	194	233	427	286	290	576	480	523	1003
37	Lamjung	Gandaki Province	Marsyangdi Gaunpalika	163	171	334	131	91	222	294	262	556	62	68	130	48	41	89	110	109	219
37	Lamjung	Gandaki Province	Rainas Nagarpalika	221	215	436	168	167	335	389	382	771	90	102	192	124	122	246	214	224	438
37	Lamjung	Gandaki Province	Sundarbazar Nagarpalika	298	292	590	246	246	492	544	538	1082	262	236	498	99	156	255	361	392	753
37 Total	Lamjung	Gandaki Province		1606	1466	3072	1294	1164	2458	2900	2630	5530	978	1062	2040	1022	956	1978	2000	2018	4018
38	Tanahu	Gandaki Province	Abukhaireni Gaunpalika	240	210	450	263	190	453	503	400	903	143	126	269	122	116	238	265	242	507
38	Tanahu	Gandaki Province	Bandipur Gaunpalika	186	142	328	134	122	256	320	264	584	120	126	246	120	116	236	240	242	482
38	Tanahu	Gandaki Province	Bhanu Nagarpalika	442	488	930	411	404	815	853	892	1745	314	248	562	260	302	562	574	550	1124
38	Tanahu	Gandaki Province	Bhimad Nagarpalika	351	332	683	346	281	627	697	613	1310	47	124	171	308	200	508	355	324	679
38	Tanahu	Gandaki Province	Byas Nagarpalika	767	721	1488	777	714	1491	1544	1435	2979	673	628	1301	674	568	1242	1347	1196	2543
38	Tanahu	Gandaki Province	Devghat Gaunpalika	131	175	306	76	125	201	207	300	507	46	91	137	44	93	137	90	184	274
38	Tanahu	Gandaki Province	Ghiring Gaunpalika	193	143	336	152	129	281	345	272	617	18	44	62	18	37	55	36	81	117
38	Tanahu	Gandaki Province	Myagde Gaunpalika	172	170	342	158	154	312	330	324	654	24	48	72	22	39	61	46	87	133
38	Tanahu	Gandaki Province	Rhishing Gaunpalika	249	191	440	159	154	313	408	345	753	28	59	87	92	76	168	120	135	255
38	Tanahu	Gandaki Province	Shuklagandaki Nagarpalika	564	530	1094	488	440	928	1052	970	2022	258	492	750	765	629	1394	1023	1121	2144
38 Total	Tanahu	Gandaki Province		3295	3102	6397	2964	2713	5677	6259	5815	12074	1671	1986	3657	2425	2176	4601	4096	4162	8258
39	Syangja	Gandaki Province	Aandhikhola Gaunpalika	137	153	290	175	145	320	312	298	610	130	144	274	14	102	116	144	246	390
39	Syangja	Gandaki Province	Arjunchaupari Gaunpalika	133	145	278	140	120	260	273	265	538	194	188	382	182	170	352	376	358	734
39	Syangja	Gandaki Province	Bhirkot Nagarpalika	211	185	396	223	193	416	434	378	812	46	101	147	36	97	133	82	198	280
39	Syangja	Gandaki Province	Biruwa Gaunpalika	145	166	311	155	118	273	300	284	584	114	126	240	24	88	112	138	214	352
39	Syangja	Gandaki Province	Chapakot Nagarpalika	246	222	468	221	191													

Total enrollment in all types of community schools at secondary and higher secondary levels by district ,Flash I_2018-019

Dist_Code	Dist_Name	Province	Local Level	Grade 9			Grade 10			Grade 9-10			Grade 11			Grade 12			Grade 11-12		
				Girls	Boys	Total	Girls	Boys	Total	Girls	Boys	Total	Girls	Boys	Total	Girls	Boys	Total	Girls	Boys	Total
43	Myagdi	Gandaki Province	Annapurna Gaunpalika	108	101	209	82	85	167	190	186	376	58	115	173	42	114	156	100	229	329
43	Myagdi	Gandaki Province	Beni Nagarpalika	405	322	727	346	336	682	751	658	1409	344	354	698	395	324	719	739	678	1417
43	Myagdi	Gandaki Province	Dhaulagiri Gaunpalika	177	142	319	143	109	252	320	251	571	34	22	56	0	0	0	34	22	56
43	Myagdi	Gandaki Province	Malika Gaunpalika	234	200	434	186	171	357	420	371	791	208	142	350	90	34	124	298	176	474
43	Myagdi	Gandaki Province	Mangala Gaunpalika	156	138	294	155	132	287	311	270	581	141	73	214	166	86	252	307	159	466
43	Myagdi	Gandaki Province	Raghuganga Gaunpalika	142	144	286	128	138	266	270	282	552	11	9	20	40	22	62	51	31	82
43 Total	Myagdi	Gandaki Province		1222	1047	2269	1040	971	2011	2262	2018	4280	796	715	1511	733	580	1313	1529	1295	2824
44	Parbat	Gandaki Province	Bihadi Gaunpalika	161	146	307	149	169	318	310	315	625	196	152	348	134	100	234	330	252	582
44	Parbat	Gandaki Province	Jajjala Gaunpalika	165	173	338	143	152	295	308	325	633	186	144	330	96	81	177	282	225	507
44	Parbat	Gandaki Province	Kushma Nagarpalika	362	321	683	343	318	661	705	639	1344	226	202	428	433	345	778	659	547	1206
44	Parbat	Gandaki Province	Mahashila Gaunpalika	115	102	217	115	107	222	230	209	439	84	92	176	56	40	96	140	132	272
44	Parbat	Gandaki Province	Modi Gaunpalika	201	209	410	201	180	381	402	389	791	14	74	88	30	30	60	44	104	148
44	Parbat	Gandaki Province	Painyu Gaunpalika	119	118	237	156	123	279	275	241	516	4	50	54	60	67	127	64	117	181
44	Parbat	Gandaki Province	Phalewas Municipality	251	228	479	261	233	494	512	461	973	346	288	634	360	264	624	706	552	1258
44 Total	Parbat	Gandaki Province		1374	1297	2671	1368	1282	2650	2742	2579	5321	1056	1002	2058	1169	927	2096	2225	1929	4154
45	Baglung	Gandaki Province	Badigad Gaunpalika	381	360	741	370	313	683	751	673	1424	254	202	456	168	185	353	422	387	809
45	Baglung	Gandaki Province	Baglung Nagarpalika	552	547	1099	585	552	1137	1137	1099	2236	629	606	1235	666	757	1423	1295	1363	2658
45	Baglung	Gandaki Province	Bareng Gaunpalika	156	131	287	125	127	252	281	258	539	108	100	208	148	128	276	256	228	484
45	Baglung	Gandaki Province	Dhorpatan Nagarpalika	333	245	578	277	221	498	610	466	1076	226	234	460	209	177	386	435	411	846
45	Baglung	Gandaki Province	Galkot Nagarpalika	279	271	550	293	258	551	572	529	1101	84	193	277	228	148	376	312	341	653
45	Baglung	Gandaki Province	Jaimuni Nagarpalika	297	290	587	327	289	616	624	579	1203	98	174	272	313	268	581	411	442	853
45	Baglung	Gandaki Province	Kantekhola Gaunpalika	295	247	542	287	215	502	582	462	1044	98	173	271	226	190	416	324	363	687
45	Baglung	Gandaki Province	Nisikhola Gaunpalika	240	159	399	192	154	346	432	313	745	194	170	364	117	67	184	311	237	548
45	Baglung	Gandaki Province	Taman Khola Gaunpalika	77	91	168	70	40	110	147	131	278	64	56	120	39	22	61	103	78	181
45	Baglung	Gandaki Province	Tara Khola Gaunpalika	135	131	266	116	115	231	251	246	497	28	26	54	126	124	250	154	150	304
45 Total	Baglung	Gandaki Province		2745	2472	5217	2642	2284	4926	5387	4756	10143	1783	1934	3717	2240	2066	4306	4023	4000	8023
46	Gulmi	Province No. 5	Chandrakot Gaunpalika	180	148	328	133	100	233	313	248	561	132	206	338	170	190	360	302	396	698
46	Gulmi	Province No. 5	Chatrakot Gaunpalika	238	175	413	188	145	333	426	320	746	44	28	72	18	74	92	62	102	164
46	Gulmi	Province No. 5	Dhurkot Gaunpalika	245	204	449	205	193	398	450	397	847	56	36	92	22	93	115	78	129	207
46	Gulmi	Province No. 5	Gulmidurbar Gaunpalika	197	164	361	217	153	370	414	317	731	78	42	120	26	70	96	104	112	216
46	Gulmi	Province No. 5	Isma Gaunpalika	123	123	246	138	125	263	261	248	509	58	32	90	20	53	73	78	85	163
46	Gulmi	Province No. 5	Kaligandaki Gaunpalika	136	132	268	141	129	270	277	261	538	112	84	196	116	122	238	228	206	434
46	Gulmi	Province No. 5	Madane Gaunpalika	259	175	434	175	152	327	434	327	761	32	77	109	29	64	93	61	141	202
46	Gulmi	Province No. 5	Malika Gaunpalika	264	233	497	243	193	436	507	426	933	80	110	190	86	70	156	166	180	346
46	Gulmi	Province No. 5	Musikot Nagarpalika	361	271	632	284	248	532	645	519	1164	80	124	204	60	107	167	140	231	371
46	Gulmi	Province No. 5	Resunga Nagarpalika	270	262	532	303	295	598	573	557	1130	377	502	879	694	566	1260	1071	1068	2139
46	Gulmi	Province No. 5	Ruru Gaunpalika	130	121	251	143	128	271	273	249	522	374	334	708	462	378	840	836	712	1548
46	Gulmi	Province No. 5	Satyawatai Gaunpalika	248	243	491	229	250	479	477	493	970	130	110	240	134	143	277	264	253	517
46 Total	Gulmi	Province No. 5		2651	2251	4902	2399	2111	4510	5050	4362	9412	1553	1685	3238	1837	1930	3767	3390	3615	7005
47	Palpa	Province No. 5	Bagnaskali Gaunpalika	168	156	324	146	170	316	314	326	640	258	202	460	252	284	536	510	486	996
47	Palpa	Province No. 5	Mathagadhi Gaunpalika	283	287	570	225	231	456	508	518	1026	180	222	402	192	162	354	372	384	756
47	Palpa	Province No. 5	Nisdi Gaunpalika	264	224	488	188	154	342	452	378	830	88	110	198	36	63	99	124	173	297
47	Palpa	Province No. 5	Purbakhola Gaunpalika	199	206	405	182	171	353	381	377	758	244	220	464	308	228	536	552	448	1000
47	Palpa	Province No. 5	Rainadevi Chhahara Gaunpalika	272	231	503	261	229	490	533	460	993	242	211	453	150	168	318	392	379	771
47	Palpa	Province No. 5	Rambha Gaunpalika	212	171	383	231	167	398	443	338	781	190	212	402	210	168	378	400	380	780
47	Palpa	Province No. 5	Rampur Nagarpalika	472	355	827	411	323	734	883	678	1561	467	618	1085	742	501	1243	1209	1119	2328
47	Palpa	Province No. 5	Ribdikot Gaunpalika	183	164	347	181	147	328	364	311	675	162	168	330	63	112	175	225	280	505
47	Palpa	Province No. 5	Tansen Nagarpalika	429	413	842	433	384	817	862	797	1659	496	479	975	380	290	670	876	769	1645
47	Palpa	Province No. 5	Tinau Gaunpalika	194	187	381	132	166	298	326	353	679	114	137	251	38	97	135	152	234	386
47 Total	Palpa	Province No. 5		2676	2394	5070	2390	2142	4532	5066	4536	9602	2441	2579	5020	2371	2073	4444	4812	4652	9464
48	Nawalparasi	Province No. 5	Bardaghat Nagarpalika	595	485	1080	411	303	714	1006	788	1794	231	598	829	685	541	1226	916	1139	2055
48	Nawalparasi	Province No. 5	Palhi Nandan Gaunpalika	254	252	506	218	179	397	472	431	903	16	16	32	32	22	54	48	38	86
48	Nawalparasi	Province No. 5	Pratappur Gaunpalika	315	293	608	239	212	451	554	505	1059	251	342	593	277	268	545	528	610	1138
48	Nawalparasi	Province No. 5	Ramgram Nagarpalika	371	353	724	377	283	660	748	636	1384	305	403	708	314	338	652	619	741	1360
48	Nawalparasi	Province No. 5	Sarawal Gaunpalika	278	244	522	246	208	454	524	452	976	166	112	278	234	110	344	400	222	622
48	Nawalparasi	Province No. 5	Sunwal Nagarpalika	483	401	884	430	329	759	913	730	1643	185	282	467						

Total enrollment in all types of community schools at secondary and higher secondary levels by district ,Flash I ,2018-019

Dist_Code	Dist_Name	Province	Local Level	Grade 9			Grade 10			Grade 9-10			Grade 11			Grade 12			Grade 11-12		
				Girls	Boys	Total	Girls	Boys	Total	Girls	Boys	Total	Girls	Boys	Total	Girls	Boys	Total	Girls	Boys	Total
51	Arghakhanchi	Province No. 5	Chhatradev Gaunpalika	265	227	492	258	226	484	523	453	976	62	123	185	0	0	0	62	123	185
51	Arghakhanchi	Province No. 5	Malarani Gaunpalika	418	373	791	321	305	626	739	678	1417	124	148	272	48	115	163	172	263	435
51	Arghakhanchi	Province No. 5	Panini Gaunpalika	339	298	637	309	251	560	648	549	1197	32	126	158	84	141	225	116	267	383
51	Arghakhanchi	Province No. 5	Sandhikharka Nagarpalika	414	427	841	430	379	809	844	806	1650	110	211	321	450	286	736	560	497	1057
51	Arghakhanchi	Province No. 5	Shitganga Municipality	361	299	660	272	282	554	633	581	1214	22	52	74	0	0	0	22	52	74
51 Total	Arghakhanchi	Province No. 5		2155	1941	4096	1887	1686	3573	4042	3627	7669	436	764	1200	688	646	1334	1124	1410	2534
52	Pyuthan	Province No. 5	Airawati Rural Municipality	315	227	542	135	96	231	450	323	773	72	58	130	114	36	150	186	94	280
52	Pyuthan	Province No. 5	Gaumukhi Gaunpalika	180	169	349	110	107	217	290	276	566	53	76	129	60	68	128	113	144	257
52	Pyuthan	Province No. 5	Jhimruk Gaunpalika	395	273	668	216	164	380	611	437	1048	217	208	425	0	0	0	217	208	425
52	Pyuthan	Province No. 5	Mallarani Gaunpalika	276	205	481	100	102	202	376	307	683	157	162	319	202	152	354	359	314	673
52	Pyuthan	Province No. 5	Mandavi Gaunpalika	203	117	320	91	70	161	294	187	481	134	88	222	152	90	242	286	178	464
52	Pyuthan	Province No. 5	Naubahini Gaunpalika	251	247	498	85	110	195	336	357	693	126	72	198	74	52	126	200	124	324
52	Pyuthan	Province No. 5	Pyuthan Nagarpalika	533	400	933	337	342	679	870	742	1612	47	65	112	378	194	572	425	259	684
52	Pyuthan	Province No. 5	Sarumarani Gaunpalika	172	159	331	112	111	223	284	270	554	44	22	66	26	49	75	70	71	141
52	Pyuthan	Province No. 5	Sworgadwary Nagarpalika	419	284	703	181	183	364	600	467	1067	214	162	376	188	120	308	402	282	684
52 Total	Pyuthan	Province No. 5		2744	2081	4825	1367	1285	2652	4111	3366	7477	1064	913	1977	1194	761	1955	2258	1674	3932
53	Rolpa	Province No. 5	Duikholi Gaunpalika	259	241	500	256	177	433	515	418	933	0	0	0	0	0	0	0	0	0
53	Rolpa	Province No. 5	Lungri Gaunpalika	231	207	438	175	143	318	406	350	756	68	48	116	46	41	87	114	89	203
53	Rolpa	Province No. 5	Madi Gaunpalika	195	163	358	171	144	315	366	307	673	272	120	392	184	97	281	456	217	673
53	Rolpa	Province No. 5	Rolpa Nagarpalika	290	209	499	240	194	434	530	403	933	418	344	762	12	21	33	430	365	795
53	Rolpa	Province No. 5	Runtigadi Gaunpalika	289	208	497	236	157	393	525	365	890	134	77	211	0	0	0	134	77	211
53	Rolpa	Province No. 5	Sukidaha Gaunpalika	354	263	617	321	261	582	675	524	1199	104	98	202	0	0	0	104	98	202
53	Rolpa	Province No. 5	Sunchahhari Gaunpalika	82	100	182	109	92	201	191	192	383	0	0	0	0	0	0	0	0	0
53	Rolpa	Province No. 5	Suwarnabati Gaunpalika	333	246	579	272	188	460	605	434	1039	84	124	208	0	0	0	84	124	208
53	Rolpa	Province No. 5	Thawang Gaunpalika	37	32	69	50	26	76	87	58	145	11	9	20	32	8	40	43	17	60
53	Rolpa	Province No. 5	Tribeni Gaunpalika	225	218	443	252	183	435	477	401	878	141	114	255	210	130	340	351	244	595
53 Total	Rolpa	Province No. 5		2295	1887	4182	2082	1565	3647	4377	3452	7829	1232	934	2166	484	297	781	1716	1231	2947
54	Rukum Paschim	Karnali Province	Aathbiskot Nagarpalika	250	248	498	345	315	660	595	563	1158	154	146	300	50	108	158	204	254	458
54	Rukum Paschim	Karnali Province	Banfikat Gaunpalika	301	287	588	270	214	484	571	501	1072	153	210	363	194	162	356	347	372	719
54	Rukum Paschim	Karnali Province	Chaurjahari Nagarpalika	405	447	852	436	399	835	841	846	1687	46	38	84	290	202	492	336	240	576
54	Rukum Paschim	Karnali Province	Musikot Nagarpalika	484	450	934	569	489	1058	1053	939	1992	242	104	346	156	138	294	398	242	640
54	Rukum Paschim	Karnali Province	Sani Bheri Gaunpalika	422	370	792	384	348	732	806	718	1524	122	170	292	234	220	454	356	390	746
54	Rukum Paschim	Karnali Province	Tribeni Gaunpalika	360	308	668	400	286	686	760	594	1354	366	402	768	492	402	894	858	804	1662
54 Total	Rukum Paschim	Karnali Province		2222	2110	4332	2404	2051	4455	4626	4161	8787	1083	1070	2153	1416	1232	2648	2499	2302	4801
55	Salyan	Karnali Province	Bagchaur Nagarpalika	572	465	1037	471	424	895	1043	889	1932	336	346	682	462	392	854	798	738	1536
55	Salyan	Karnali Province	Bangad kupinde Nagarpalika	378	286	664	343	283	626	721	569	1290	290	220	510	290	232	522	580	452	1032
55	Salyan	Karnali Province	Chhatreshwori Gaunpalika	349	242	591	283	229	512	632	471	1103	436	330	766	436	348	784	872	678	1550
55	Salyan	Karnali Province	Darma Gaunpalika	229	185	414	214	201	415	443	386	829	274	180	454	262	168	430	536	348	884
55	Salyan	Karnali Province	Dhorchaur Gaunpalika	201	158	359	145	96	241	346	254	600	32	35	67	0	0	0	32	35	67
55	Salyan	Karnali Province	Kalimati Rural Municipality	255	232	487	177	150	327	432	382	814	4	4	8	206	144	350	210	148	358
55	Salyan	Karnali Province	Kapurkot Gaunpalika	204	155	359	148	130	278	352	285	637	126	80	206	136	88	224	262	168	430
55	Salyan	Karnali Province	Kumakh Malika Gaunpalika	361	254	615	252	205	457	613	459	1072	74	76	150	70	70	140	144	146	290
55	Salyan	Karnali Province	Sharada Nagarpalika	373	317	690	354	268	622	727	585	1312	154	120	274	70	58	128	224	178	402
55	Salyan	Karnali Province	Tribeni Rural Municipality	214	149	363	140	146	286	354	295	649	122	52	174	64	32	96	186	84	270
55 Total	Salyan	Karnali Province		3136	2443	5579	2527	2132	4659	5663	4575	10238	1848	1443	3291	1996	1532	3528	3844	2975	6819
56	Dang	Province No. 5	Babai Gaunpalika	375	260	635	267	201	468	642	461	1103	144	134	278	196	110	306	340	244	584
56	Dang	Province No. 5	Banglachuli Gaunpalika	168	157	325	128	92	220	296	249	545	0	0	0	0	0	0	0	0	0
56	Dang	Province No. 5	Dangsharan Gaunpalika	165	78	243	111	91	202	276	169	445	58	52	110	42	30	72	100	82	182
56	Dang	Province No. 5	Gadhawa Gaunpalika	374	326	700	348	281	629	722	607	1329	112	121	233	16	67	83	128	188	316
56	Dang	Province No. 5	Ghorahi Upamahanagarpalika	1601	1271	2872	1255	925	2180	2856	2196	5052	601	550	1151	1688	1464	3152	2289	2014	4303
56	Dang	Province No. 5	Lamahi Nagarpalika	645	458	1103	426	292	718	1071	750	1821	183	240	423	105	133	238	288	373	661
56	Dang	Province No. 5	Rajpur Gaunpalika	276	200	476	203	150	353	479	350	829	23	19	42	68	50	118	91	69	160
56	Dang	Province No. 5	Rapti Gaunpalika	532	372	904	334	277	611	866	649	1515	275	336	611	412	276	688	687	612	1299
56	Dang	Province No. 5	Shantinagar Gaunpalika	317	236	553	252	183	435	569	419	988	188	174	362	192	130	322	380	304	684
56	Dang	Province No. 5	Tulsipur Upamahanagarpalika	1204	801	2005	1034	808	1842	2238	1609	3847	521	680	1201	702	564	1266	1223	1244	2467
56 Total	Dang	Province No. 5		5657	4159	9816	4358	3300	7658	10015	7459	17474	2105	2306	4411	3421	2824	6245	5526	5130	10656
57	Banke	Province No. 5	Baijanath Gaunpalika	648	592	1240	543	436	979	1191	1028	2219	136	62	198	134	72	206	270	134	404
57	Banke	Province No. 5	Duduwa Gaunpalika	104	130	234	98	109	207	202	239	441	110	54	164	90	48	138	200	102	

Total enrollment in all types of community schools at secondary and higher secondary levels by district ,Flash I_2018-019

Dist_Code	Dist_Name	Province	Local Level	Grade 9			Grade 10			Grade 9-10			Grade 11			Grade 12			Grade 11-12		
				Girls	Boys	Total	Girls	Boys	Total	Girls	Boys	Total	Girls	Boys	Total	Girls	Boys	Total	Girls	Boys	Total
59	Surkhet	Karnali Province	Chingad Gaupalika	204	161	365	154	131	285	358	292	650	44	44	88	64	82	146	108	126	234
59	Surkhet	Karnali Province	Gurbhakot Nagarpalika	624	624	1248	491	380	871	1115	1004	2119	256	272	528	266	176	442	522	448	970
59	Surkhet	Karnali Province	Lekbesi Nagarpalika	367	372	739	342	225	567	709	597	1306	36	34	70	46	75	121	82	109	191
59	Surkhet	Karnali Province	Panchpuri Nagarpalika	484	453	937	342	323	665	826	776	1602	124	106	230	124	98	222	248	204	452
59	Surkhet	Karnali Province	Simta Gaunpalika	457	360	817	289	269	558	746	629	1375	92	80	172	110	64	174	202	144	346
59 Total	Surkhet	Karnali Province		4524	4208	8732	3451	3036	6487	7975	7244	15219	1659	2718	4377	2368	2315	4683	4027	5033	9060
60	Dailekh	Karnali Province	Aathabis Nagarpalika	349	337	686	329	296	625	678	633	1311	348	228	576	252	220	472	600	448	1048
60	Dailekh	Karnali Province	Bhagawatimai Gaunpalika	168	161	329	229	120	349	397	281	678	216	178	394	238	138	376	454	316	770
60	Dailekh	Karnali Province	Bhairabi Gaunpalika	202	171	373	175	126	301	377	297	674	34	49	83	34	70	104	68	119	187
60	Dailekh	Karnali Province	Chamunda Bindrasaini Nagarpalika	302	278	580	329	271	600	631	549	1180	34	49	83	34	70	104	68	119	187
60	Dailekh	Karnali Province	Dullu Nagarpalika	601	440	1041	524	445	969	1125	885	2010	339	288	627	380	234	614	719	522	1241
60	Dailekh	Karnali Province	Dungeshwor Gaunpalika	188	186	374	179	131	310	367	317	684	191	226	417	232	160	392	423	386	809
60	Dailekh	Karnali Province	Gurans Gaunpalika	284	273	557	259	249	508	543	522	1065	74	117	191	142	158	300	216	275	491
60	Dailekh	Karnali Province	Mahabu Gaunpalika	232	213	445	211	160	371	443	373	816	116	88	204	96	102	198	212	190	402
60	Dailekh	Karnali Province	Narayan Nagarpalika	342	327	669	307	251	558	649	578	1227	410	346	756	434	334	768	844	680	1524
60	Dailekh	Karnali Province	Naumule Gaunpalika	274	239	513	220	151	371	494	390	884	156	158	314	154	92	246	310	250	560
60	Dailekh	Karnali Province	Thatikandh Rural Municipality	273	208	481	175	178	353	448	386	834	100	90	190	2	0	2	102	90	192
60 Total	Dailekh	Karnali Province		3215	2833	6048	2937	2378	5315	6152	5211	11363	2018	1817	3835	1998	1578	3576	4016	3395	7411
61	Jajarkot	Karnali Province	Barekot Gaunpalika	145	173	318	227	257	484	372	430	802	0	0	0	0	0	0	0	0	0
61	Jajarkot	Karnali Province	Bheri Nagarpalika	564	428	992	410	361	771	974	789	1763	0	0	0	0	0	0	0	0	0
61	Jajarkot	Karnali Province	Chhedagad Nagarpalika	615	592	1207	684	590	1274	1299	1182	2481	64	52	116	386	368	754	450	420	870
61	Jajarkot	Karnali Province	Junichande Gaunpalika	359	266	625	315	330	645	674	596	1270	64	91	155	386	368	754	450	459	909
61	Jajarkot	Karnali Province	Kuse Gaunpalika	372	366	738	299	295	594	671	661	1332	254	438	692	446	428	874	700	866	1566
61	Jajarkot	Karnali Province	Shiwalaya Rural Municipality	256	227	483	247	252	499	503	479	982	92	88	180	0	0	0	92	88	180
61	Jajarkot	Karnali Province	Tribeni Nalagad Nagarpalika	295	271	566	263	233	496	558	504	1062	295	444	739	408	402	810	703	846	1549
61 Total	Jajarkot	Karnali Province		2606	2323	4929	2445	2318	4763	5051	4641	9692	769	1113	1882	1626	1566	3192	2395	2679	5074
62	Dolpa	Karnali Province	Chharka Tangsong Gaunpalika	0	0	0	0	0	0	0	0	0	0	0	0	0	0	0	0	0	0
62	Dolpa	Karnali Province	Dolpo Buddha Gaunpalika	0	0	0	0	0	0	0	0	0	0	0	0	0	0	0	0	0	0
62	Dolpa	Karnali Province	Jagadulla Gaunpalika	59	48	107	45	46	91	104	94	198	50	114	164	38	30	68	88	144	232
62	Dolpa	Karnali Province	Kaike Gaunpalika	1	7	8	0	0	0	1	7	8	0	0	0	0	0	0	0	0	0
62	Dolpa	Karnali Province	Mudkechula Gaunpalika	72	72	144	73	71	144	145	143	288	45	78	123	22	22	44	67	100	167
62	Dolpa	Karnali Province	Shey Phoksundo Gaunpalika	7	9	16	10	12	22	17	21	38	0	0	0	0	0	0	0	0	0
62	Dolpa	Karnali Province	Thuli Bheri Nagarpalika	123	139	262	99	101	200	222	240	462	102	146	248	170	178	348	272	324	596
62	Dolpa	Karnali Province	Tripurasundari Nagarpalika	129	135	264	116	121	237	245	256	501	11	9	20	78	68	146	89	77	166
62 Total	Dolpa	Karnali Province		391	410	801	343	351	694	734	761	1495	208	347	555	308	298	606	516	645	1161
63	Jumla	Karnali Province	Chandannath Nagarpalika	354	343	697	254	282	536	608	625	1233	466	412	878	406	442	848	872	854	1726
63	Jumla	Karnali Province	Guthichaur Gaunpalika	78	60	138	62	67	129	140	127	267	11	16	27	58	38	96	69	54	123
63	Jumla	Karnali Province	Hima Gaunpalika	213	182	395	163	164	327	376	346	722	18	22	40	34	32	66	52	54	106
63	Jumla	Karnali Province	Kanakasundari Gaunpalika	198	168	366	141	144	285	339	312	651	46	30	76	40	34	74	86	64	150
63	Jumla	Karnali Province	Patrasi Gaunpalika	136	148	284	106	109	215	242	257	499	62	88	150	0	0	0	62	88	150
63	Jumla	Karnali Province	Sinja Gaunpalika	163	179	342	158	175	333	321	354	675	10	53	63	36	70	106	46	123	169
63	Jumla	Karnali Province	Tatopani Gaunpalika	202	140	342	151	130	281	353	270	623	196	126	322	136	130	266	332	256	588
63	Jumla	Karnali Province	Tila Gaunpalika	225	200	425	205	195	400	430	395	825	114	208	322	66	68	134	180	276	456
63 Total	Jumla	Karnali Province		1569	1420	2989	1240	1266	2506	2809	2686	5495	923	955	1878	776	814	1590	1699	1769	3468
64	Kalikot	Karnali Province	Kalika Gaunpalika	105	126	231	127	100	227	232	226	458	48	84	132	86	66	152	134	150	284
64	Kalikot	Karnali Province	Khandachakra Nagarpalika	352	319	671	281	314	595	633	633	1266	192	196	388	274	308	582	466	504	970
64	Kalikot	Karnali Province	Mahawai Gaunpalika	211	235	446	226	178	404	437	413	850	62	51	113	94	86	180	156	137	293
64	Kalikot	Karnali Province	Naraharinath Gaunpalika	300	251	551	324	285	609	624	536	1160	130	144	274	504	426	930	634	570	1204
64	Kalikot	Karnali Province	Pachaljharana Gaunpalika	184	184	368	186	154	340	370	338	708	34	49	83	162	170	332	196	219	415
64	Kalikot	Karnali Province	Palata Gaunpalika	238	212	450	151	172	323	389	384	773	46	65	111	204	390	594	250	455	705
64	Kalikot	Karnali Province	Raskot Nagarpalika	268	230	498	284	246	530	552	476	1028	32	64	96	368	286	654	400	350	750
64	Kalikot	Karnali Province	Sanni Tribeni Gaunpalika	193	202	395	191	200	391	384	402	786	160	138	298	136	146	282	296	284	580
64	Kalikot	Karnali Province	Tilagufa Nagarpalika	267	253	520	234	236	470	501	489	990	250	276	526	242	264	506	492	540	1032
64 Total	Kalikot	Karnali Province		2118	2012	4130	2004	1885	3889	4122	3897	8019	954	1067	2021	2070	2142	4212	3024	3209	6233
65	Mugu	Karnali Province	Chhayanath Rara Nagarpalika	228	216	444	236	185	421	464	401	865	268	228	496	190	236	426	458	464	922
65	Mugu	Karnali Province	Khatyad Rural Municipality	260	236	496	188	176	364	448	412	860	342	288	630	276	248	524	618	536	1154
65	Mugu	Karnali Province	Mugum Karmarong Gaunpalika	23	27	50	20	27	47	43	54	97	44	52	96	36	48	84	80	100	180
65	Mugu	Karnali Province	Soru Gaunpalika	142	174	316	136	157	293	278	331	609	118	104	222	154	162	316	272	266	538
65 Total	Mugu	Karnali Province		653	653	1306	580	545	1125	1233	1198	2431	772	672	1444	656	694	1350	1428	1366	2794

Total enrollment in all types of community schools at secondary and higher secondary levels by district ,Flash I ,2018-019

Dist_Code	Dist_Name	Province	Local Level	Grade 9			Grade 10			Grade 9-10			Grade 11			Grade 12			Grade 11-12		
				Girls	Boys	Total	Girls	Boys	Total	Girls	Boys	Total	Girls	Boys	Total	Girls	Boys	Total	Girls	Boys	Total
68	Bajhang	Province No. 7	Bithadchir Gaunpalika	250	214	464	211	197	408	461	411	872	236	266	502	198	222	420	434	488	922
68	Bajhang	Province No. 7	Bungal Nagarpalika	438	383	821	346	347	693	784	730	1514	62	119	181	230	254	484	292	373	665
68	Bajhang	Province No. 7	Chabispathivera Gaunpalika	261	221	482	218	188	406	479	409	888	90	124	214	352	292	644	442	416	858
68	Bajhang	Province No. 7	Durgathali Gaunpalika	192	122	314	157	106	263	349	228	577	170	138	308	206	148	354	376	286	662
68	Bajhang	Province No. 7	JayaPrithivi Nagarpalika	339	355	694	305	303	608	644	658	1302	322	368	690	476	490	966	798	858	1656
68	Bajhang	Province No. 7	Kanda Gaunpalika	13	18	31	12	23	35	25	41	66	0	0	0	0	0	0	0	0	0
68	Bajhang	Province No. 7	Kedarseu Gaunpalika	359	321	680	366	293	659	725	614	1339	180	140	320	274	238	512	454	378	832
68	Bajhang	Province No. 7	Khaptadchhanna Gaunpalika	274	223	497	238	219	457	512	442	954	190	170	360	242	210	452	432	380	812
68	Bajhang	Province No. 7	Masta Gaunpalika	194	195	389	100	115	215	294	310	604	70	44	114	78	48	126	148	92	240
68	Bajhang	Province No. 7	Surma Gaunpalika	75	81	156	78	100	178	153	181	334	26	78	104	32	80	112	58	158	216
68	Bajhang	Province No. 7	Talkot Gaunpalika	130	129	259	149	142	291	279	271	550	11	16	27	130	106	236	141	122	263
68	Bajhang	Province No. 7	Thalara Gaunpalika	233	194	427	165	189	354	398	383	781	132	112	244	306	232	538	438	344	782
68 Total	Bajhang	Province No. 7		2758	2456	5214	2345	2222	4567	5103	4678	9781	1489	1575	3064	2524	2320	4844	4013	3895	7908
69	Achham	Province No. 7	Bannigadi Jayagadh Gaunpalika	219	183	402	174	149	323	393	332	725	102	88	190	226	154	380	328	242	570
69	Achham	Province No. 7	Chaurpati Gaunpalika	218	173	391	181	147	328	399	320	719	49	56	105	76	70	146	125	126	251
69	Achham	Province No. 7	Dhakari Gaunpalika	149	129	278	110	108	218	259	237	496	114	142	256	62	96	158	176	238	414
69	Achham	Province No. 7	Kamalazar Nagarpalika	388	315	703	254	263	517	642	578	1220	132	136	268	164	176	340	296	312	608
69	Achham	Province No. 7	Mangalsen Nagarpalika	388	297	685	312	319	631	700	616	1316	222	182	404	218	234	452	440	416	856
69	Achham	Province No. 7	Mellekh Gaunpalika	314	286	600	249	253	502	563	539	1102	166	136	302	164	176	340	330	312	642
69	Achham	Province No. 7	Panchadawal Binayak Nagarpalika	343	340	683	294	281	575	637	621	1258	202	150	352	200	184	384	402	334	736
69	Achham	Province No. 7	Ramaroshan Gaunpalika	337	334	671	261	256	517	598	590	1188	505	376	881	500	460	960	1005	836	1841
69	Achham	Province No. 7	Sanphebagar Nagarpalika	381	343	724	348	327	675	729	670	1399	318	242	560	316	217	533	634	459	1093
69	Achham	Province No. 7	Turmakhad Gaunpalika	290	301	591	264	270	534	554	571	1125	190	246	436	230	130	360	420	376	796
69 Total	Achham	Province No. 7		3027	2701	5728	2447	2373	4820	5474	5074	10548	2000	1754	3754	2156	1897	4053	4156	3651	7807
70	Doti	Province No. 7	Adharsha Gaunpalika	188	199	387	142	160	302	330	359	689	23	19	42	140	100	240	163	119	282
70	Doti	Province No. 7	Badikedar Gaunpalika	133	128	261	91	68	159	224	196	420	22	22	44	62	69	131	84	91	175
70	Doti	Province No. 7	Bogtan Gaunpalika	175	144	319	133	125	258	308	269	577	40	32	72	38	54	92	78	86	164
70	Doti	Province No. 7	Dipayal Silgadi Nagarpalika	284	310	594	214	190	404	498	500	998	264	258	522	144	184	328	408	442	850
70	Doti	Province No. 7	Jorayal Gaunpalika	190	173	363	212	188	400	402	361	763	49	41	90	76	88	164	125	129	254
70	Doti	Province No. 7	K I Singh Gaunpalika	186	183	369	215	169	384	401	352	753	44	72	116	50	64	114	94	136	230
70	Doti	Province No. 7	Purbichauki Gaunpalika	202	209	411	113	151	264	315	360	675	114	96	210	94	120	214	208	216	424
70	Doti	Province No. 7	Sayal Gaunpalika	97	128	225	87	83	170	184	211	395	76	64	140	62	80	142	138	144	282
70	Doti	Province No. 7	Shikhar Nagarpalika	327	339	666	251	301	552	578	640	1218	10	65	75	54	36	90	64	101	165
70 Total	Doti	Province No. 7		1782	1813	3595	1458	1435	2893	3240	3248	6488	642	669	1311	720	795	1515	1362	1464	2826
71	Kailali	Province No. 7	Bardagoriya Gaunpalika	381	267	648	287	192	479	668	459	1127	80	72	152	0	0	80	72	152	
71	Kailali	Province No. 7	Bhajani Nagarpalika	480	379	859	449	348	797	929	727	1656	206	172	378	372	286	658	578	458	1036
71	Kailali	Province No. 7	Chure Gaunpalika	209	193	402	118	130	248	327	323	650	106	52	158	96	78	174	202	130	332
71	Kailali	Province No. 7	Dhangadhi Upamahanagarpalika	1443	1237	2680	1171	919	2090	2614	2156	4770	69	366	435	200	375	575	269	741	1010
71	Kailali	Province No. 7	Gauriganga Nagarpalika	775	571	1346	586	412	998	1361	983	2344	714	388	1102	764	408	1172	1478	796	2274
71	Kailali	Province No. 7	Ghodaghodi Nagarpalika	738	685	1423	903	771	1674	1641	1456	3097	1439	953	2392	1366	817	2183	2805	1770	4575
71	Kailali	Province No. 7	Godawari Nagarpalika	1267	1001	2268	960	797	1757	2227	1798	4025	92	220	312	1274	945	2219	1366	1165	2531
71	Kailali	Province No. 7	Janaki Gaunpalika	418	249	667	379	269	648	797	518	1315	150	105	255	83	40	123	233	145	378
71	Kailali	Province No. 7	Joshiapur Gaunpalika	420	324	744	410	355	765	830	679	1509	206	158	364	560	280	840	766	438	1204
71	Kailali	Province No. 7	Kailari Gaunpalika	463	350	813	444	325	769	907	675	1582	266	188	454	62	75	137	328	263	591
71	Kailali	Province No. 7	Lamki-Chuha Nagarpalika	960	704	1664	844	664	1508	1804	1368	3172	200	250	450	185	205	390	385	455	840
71	Kailali	Province No. 7	Mohanyal Gaunpalika	167	209	376	137	174	311	304	383	687	76	90	166	70	80	150	146	170	316
71	Kailali	Province No. 7	Tikapur Nagarpalika	762	487	1249	529	414	943	1291	901	2192	326	230	556	703	420	1123	1029	650	1679
71 Total	Kailali	Province No. 7		8483	6656	15139	7217	5770	12987	15700	12426	28126	3930	3244	7174	5735	4009	9744	9665	7253	16918
72	Kanchanpur	Province No. 7	Bedkot Nagarpalika	546	520	1066	538	435	973	1084	955	2039	426	370	796	634	300	934	1060	670	1730
72	Kanchanpur	Province No. 7	Belaure Nagarpalika	614	478	1092	585	446	1031	1199	924	2123	606	646	1252	937	601	1538	1543	1247	2790
72	Kanchanpur	Province No. 7	Beldandi Gaunpalika	205	179	384	273	175	448	478	354	832	157	134	291	252	150	402	409	284	693
72	Kanchanpur	Province No. 7	Bhimdatta Nagarpalika	931	790	1721	893	690	1583	1824	1480	3304	804	737	1541	599	1274	1873	1403	2011	3414
72	Kanchanpur	Province No. 7	Krishnapur Nagarpalika	733	425	1158	717	401	1118	1450	826	2276	274	423	697	598	316	914	872	739	1611
72	Kanchanpur	Province No. 7	Laljhandi Gaunpalika	197	140	337	147	95	242	344	235	579	91	70	161	98	66	164	189	136	325
72	Kanchanpur	Province No. 7	Mahakali Nagarpalika	469	341	810	403	301	704	872	642	1514	428	256	684	220	236	456	468	492	1140
72	Kanchanpur	Province No.																			

Total enrollment in all types of community schools at secondary and higher secondary levels by district ,Flash I_2018-019

Dist_Code	Dist_Name	Province	Local Level	Grade 9			Grade 10			Grade 9-10			Grade 11			Grade 12			Grade 11-12		
				Girls	Boys	Total	Girls	Boys	Total	Girls	Boys	Total	Girls	Boys	Total	Girls	Boys	Total	Girls	Boys	Total
75	Darchula	Province No. 7	Naugad Gaunpalika	210	168	378	128	138	266	338	306	644	85	98	183	118	72	190	203	170	373
75	Darchula	Province No. 7	Shailyashikhar Nagarpalika	346	318	664	285	253	538	631	571	1202	68	56	124	174	128	302	242	184	426
75 Total	Darchula	Province No. 7		1728	1641	3369	1561	1405	2966	3289	3046	6335	707	589	1296	1036	818	1854	1743	1407	3150
48_A	Nawalpur	Gandaki Province	Binayee Triveni Gaunpalika	415	293	708	282	208	490	697	501	1198	248	179	427	305	206	511	553	385	938
48_A	Nawalpur	Gandaki Province	Bulingtar Gaupalika	199	141	340	171	140	311	370	281	651	44	32	76	56	34	90	100	66	166
48_A	Nawalpur	Gandaki Province	Bungdikali Gaunpalika	130	135	265	107	88	195	237	223	460	44	32	76	55	34	89	99	66	165
48_A	Nawalpur	Gandaki Province	Devchuli Nagarpalika	466	488	954	371	382	753	837	870	1707	586	400	986	366	294	660	952	694	1646
48_A	Nawalpur	Gandaki Province	Gaidakot Nagarpalika	512	510	1022	471	401	872	983	911	1894	493	1038	1531	1039	1239	2278	1532	2277	3809
48_A	Nawalpur	Gandaki Province	Hupsekot Gaunpalika	222	172	394	192	173	365	414	345	759	104	72	176	144	98	242	248	170	418
48_A	Nawalpur	Gandaki Province	Kawasoti Nagarpalika	711	623	1334	652	473	1125	1363	1096	2459	793	702	1495	926	652	1578	1719	1354	3073
48_A	Nawalpur	Gandaki Province	Madhyabindu Nagarpalika	517	426	943	500	375	875	1017	801	1818	455	370	825	358	266	624	813	636	1449
48_A Total	Nawalpur	Gandaki Province		3172	2788	5960	2746	2240	4986	5918	5028	10946	2767	2825	5592	3249	2823	6072	6016	5648	11664
54_A	Rukum Purba	Province No. 5	Bhume Gaunpalika	225	187	412	153	150	303	378	337	715	78	80	158	110	74	184	188	154	342
54_A	Rukum Purba	Province No. 5	Putha Uttarganga Gaupalika	163	168	331	165	165	330	328	333	661	140	108	248	77	78	155	217	186	403
54_A	Rukum Purba	Province No. 5	Sisne Gaupalika	288	281	569	303	236	539	591	517	1108	330	248	578	386	254	640	716	502	1218
54_A Total	Rukum Purba	Province No. 5		676	636	1312	621	551	1172	1297	1187	2484	548	436	984	573	406	979	1121	842	1963
Total				225813	206009	431822	198739	178016	376755	424552	384025	808577	124220	137726	261946	150636	143157	293793	274856	280883	555739

GIR in Grade 1 and GER at Primary, Lower secondary, Basic, Secondary, Higher Secondary and Secondary levels, Flash I_2018-019

Dist_ code	Dist_ name	Province	LL Sn	Local Level	GIR in Grade 1			GER in Primary			GER in L_Secundary			GER in Basic			GER in Secondary			GER in H_Secundary			GER in Secondary					
					Girls	Boys	Total	Girls	Boys	Total	Girls	Boys	Total	Girls	Boys	Total	Girls	Boys	Total	Girls	Boys	Total	Girls	Boys	Total	Girls	Boys	Total
					69	Achham	Province No. 7	1	Bannigadi Jayagadh Gaunpalika	94.8	97.9	96.3	110.9	98.4	102.4	97.5	97.8	97.6	104.6	98.1	98.0	87.3	84.0	85.8	76.7	75.8	76.3	81.7
69	Achham	Province No. 7	2	Chaurpati Gaunpalika	172.6	149.7	160.9	128.9	121.6	125.2	95.4	96.3	95.9	115.5	107.8	111.6	65.5	63.7	61.2	24.1	26.6	25.4	38.9	45.2	42.0			
69	Achham	Province No. 7	3	Dhakari Gaunpalika	374.7	310.1	342.0	195.4	176.8	186.1	101.6	95.6	98.6	157.0	145.3	151.1	57.6	63.0	60.3	26.7	28.6	27.6	41.9	44.8	43.4			
69	Achham	Province No. 7	4	Kamalbazar Nagarpalika	196.8	179.1	188.0	149.1	137.3	143.2	113.0	106.3	109.6	136.2	125.9	131.0	113.9	104.7	109.4	67.1	100.9	83.5	89.0	102.7	95.7			
69	Achham	Province No. 7	5	Mangalsen Nagarpalika	182.0	140.3	160.6	137.8	115.7	126.6	102.4	102.5	102.4	124.6	105.1	114.7	87.0	79.2	83.2	49.2	97.7	71.2	67.3	88.1	77.1			
69	Achham	Province No. 7	6	Mellekh Gaunpalika	191.0	177.2	184.0	149.6	132.7	141.1	110.4	100.8	103.1	135.4	119.3	127.4	90.1	89.9	90.0	55.5	86.8	70.5	72.8	88.3	80.4			
69	Achham	Province No. 7	7	Panchadewal Binayak Nagarpalika	304.7	266.8	285.8	177.4	162.8	170.2	126.4	106.6	116.3	159.8	142.6	151.2	95.0	93.8	94.4	74.1	70.7	72.5	84.4	82.4	83.4			
69	Achham	Province No. 7	8	Ramaroshan Gaunpalika	199.9	183.6	191.8	156.1	145.1	150.7	108.8	101.3	104.1	139.2	128.6	134.0	98.1	103.6	100.8	79.7	110.6	95.2	88.9	107.2	97.9			
69	Achham	Province No. 7	9	Sanphebagar Nagarpalika	140.9	122.9	131.8	128.7	116.9	122.8	102.9	102.0	101.8	118.6	109.6	114.1	89.5	93.3	91.3	71.2	71.0	71.1	80.0	81.6	80.8			
69	Achham	Province No. 7	10	Turmakhad Gaunpalika	303.4	269.4	286.3	215.5	191.5	203.5	117.1	107.3	112.1	180.0	160.8	170.4	92.5	98.8	95.6	67.5	96.1	81.1	79.5	97.4	88.1			
69	Achham Total				216.1	188.7	202.3	155.3	139.6	147.5	105.7	100.1	100.8	137.2	123.7	130.5	87.6	85.8	86.7	58.1	77.1	67.1	72.3	81.4	76.7			
51	Arghakhanchi	Province No. 5	1	Bhumekasthan Nagarpalika	99.5	99.7	99.6	103.7	104.6	104.2	99.1	96.8	97.1	101.9	98.7	100.3	85.6	75.9	80.8	33.3	24.3	29.5	55.8	50.2	53.3			
51	Arghakhanchi	Province No. 5	2	Chhatradev Gaunpalika	98.5	97.4	98.0	96.5	99.1	97.3	95.8	94.4	95.1	96.2	96.2	96.2	85.3	84.0	84.7	33.4	38.6	35.5	55.5	60.9	57.9			
51	Arghakhanchi	Province No. 5	3	Malarani Gaunpalika	99.9	98.9	98.8	100.0	112.2	105.7	100.7	96.5	98.5	100.3	106.0	102.8	112.4	109.3	110.9	49.7	55.6	52.1	76.9	83.3	79.7			
51	Arghakhanchi	Province No. 5	4	Panini Gaunpalika	101.3	101.5	101.4	99.5	104.5	101.4	100.0	98.5	99.2	99.8	99.9	99.8	99.1	91.8	95.7	41.5	53.2	46.1	67.7	74.2	70.5			
51	Arghakhanchi	Province No. 5	5	Sandhikharka Nagarpalika	138.2	151.8	145.3	117.6	132.2	125.1	100.7	104.6	102.0	110.4	121.7	116.2	114.2	119.4	116.7	53.3	56.7	54.9	78.6	85.4	81.8			
51	Arghakhanchi	Province No. 5	6	Shitganga Municipality	98.3	100.6	99.4	100.7	113.6	107.1	95.7	97.4	96.5	96.1	99.6	97.8	76.8	65.8	71.3	25.5	24.5	25.0	51.1	45.2	48.1			
51	Arghakhanchi Total				99.8	105.7	100.1	103.1	112.8	108.0	98.4	97.0	97.7	98.4	103.3	100.8	91.1	87.7	89.4	38.1	40.2	39.0	61.2	63.9	62.4			
45	Baglung	Gandaki Province	1	Badigad Gaunpalika	146.2	169.2	157.6	111.0	125.4	118.1	109.9	100.2	105.1	110.6	115.8	113.2	106.2	99.3	102.9	41.8	58.8	49.2	70.0	78.5	73.9			
45	Baglung	Gandaki Province	2	Baglung Nagarpalika	120.8	133.7	127.7	120.8	133.9	127.7	98.5	99.5	98.7	111.5	120.2	116.0	120.8	129.7	125.3	100.1	128.9	114.0	108.7	129.2	118.8			
45	Baglung	Gandaki Province	3	Bareng Gaunpalika	101.3	99.9	100.6	106.4	105.8	106.1	100.5	96.1	98.3	100.4	99.2	99.8	84.7	84.2	82.9	66.5	75.4	70.5	73.2	79.5	76.1			
45	Baglung	Gandaki Province	4	Dhorpatan Nagarpalika	140.9	136.8	138.8	153.2	155.3	154.3	109.7	113.2	111.4	136.2	139.1	137.7	108.6	95.3	102.0	77.1	67.5	72.8	91.6	81.6	86.9			
45	Baglung	Gandaki Province	5	Galkot Nagarpalika	124.1	131.2	127.7	106.8	114.6	110.7	101.5	104.6	101.0	102.0	110.6	106.4	101.8	108.9	105.3	100.7	126.7	112.5	101.1	118.7	109.4			
45	Baglung	Gandaki Province	6	Jaimuni Nagarpalika	95.7	111.0	100.5	95.0	101.8	96.9	94.8	94.7	94.7	94.9	96.4	95.7	90.7	89.0	89.8	62.7	83.1	72.1	73.9	85.6	79.4			
45	Baglung	Gandaki Province	7	Kantekhola Gaunpalika	103.8	120.0	111.8	98.5	109.9	102.2	98.1	98.4	98.2	98.3	100.2	99.3	102.6	92.6	97.8	61.3	75.9	68.0	78.2	83.0	80.4			
45	Baglung	Gandaki Province	8	Nisikhola Gaunpalika	150.1	150.0	150.1	133.9	136.3	135.1	104.5	98.6	100.1	122.4	118.4	120.4	85.2	79.3	82.3	26.9	23.0	25.0	56.0	51.1	53.6			
45	Baglung	Gandaki Province	9	Taman Khola Gaunpalika	130.5	111.5	121.1	115.8	115.2	115.5	100.7	98.8	99.7	105.1	104.0	104.6	84.5	79.5	82.0	26.7	23.1	24.9	55.6	51.3	53.4			
45	Baglung	Gandaki Province	10	Tara Khola Gaunpalika	101.1	101.2	101.1	99.5	101.7	100.6	100.4	98.6	99.5	99.9	100.2	100.1	94.7	97.8	96.2	64.5	51.4	58.2	78.3	72.8	75.6			
45	Baglung Total				121.6	131.0	126.4	114.7	123.9	119.3	99.4	97.6	98.5	107.7	112.8	110.3	99.5	97.9	98.7	69.1	83.7	75.9	82.2	90.2	86.0			
74	Baitadi	Province No. 7	1	Dasharathchanda Nagarpalika	97.7	97.4	97.6	99.0	98.9	99.0	99.4	98.6	98.1	99.2	98.5	98.3	103.0	100.4	101.7	76.0	58.8	67.6	88.2	77.7	83.0			
74	Baitadi	Province No. 7	2	Dilasaini Gaunpalika	220.5	190.2	205.5	143.8	133.2	138.6	105.8	99.6	100.5	129.7	118.7	124.3	102.8	104.4	103.6	59.2	50.3	54.7	79.8	75.0	77.4			
74	Baitadi	Province No. 7	3	Dogadakedar Gaunpalika	155.3	146.2	150.7	128.6	125.9	127.2	111.0	113.9	112.5	122.0	121.4	121.7	102.6	104.3	103.4	38.0	47.9	42.9	68.2	74.2	71.1			
74	Baitadi	Province No. 7	4	Melauli Nagarpalika	103.9	119.5	111.8	118.8	114.2	116.5	118.7	113.9	116.3	118.8	114.1	116.4	124.5	126.1	125.3	74.1	70.0	72.1	97.4	96.9	97.2			
74	Baitadi	Province No. 7	5	Pancheshwar Gaunpalika	167.6	155.1	161.3	123.3	119.4	121.3	117.8	111.5	114.6	121.3	116.5	118.9	109.5	108.8	109.2	47.4	49.8	48.5	75.9	78.1	77.0			
74	Baitadi	Province No. 7	6	Patan Nagarpalika	105.3	103.3	104.3	125.3	120.5	122.9	103.3	101.4	99.6	116.8	110.7	113.8	111.7	99.2	105.5	53.9	33.9	44.0	79.4	63.6	71.7			
74	Baitadi	Province No. 7	7	Purchaudi Nagarpalika	291.2	264.7	277.8	173.9	164.8	169.3	128.4	117.9	123.1	157.7	147.8	152.7	124.0	131.6	127.7	33.1	25.8	29.3	76.6	74.7	75.7			
74	Baitadi	Province No. 7	8	Shivanath Gaunpalika	236.8	197.2	216.3	169.5	144.5	156.7	114.3	120.4	117.3	148.2	135.5	141.8	93.0	98.2	95.5	41.0	31.9	36.7	66.4	65.2	65.8			
74	Baitadi	Province No. 7	9	Sigas Gaunpalika	319.8	269.3	293.3	194.7	165.7	179.6	108.8	115.2	112.1	162.2	147.2	154.5	91.1	89.6	90.3	54.5	60.4	57.4	72.0	74.6	73.3			
74	Baitadi	Province No. 7	10	Sumaya Gaunpalika	186.6	162.6	174.1	133.0	116.2	124.3	124.6	127.6	126.1	129.7	120.4	125.0	119.5	118.5	119.0	61.6	74.4	67.6	89.1	95.7	92.3			
74	Baitadi Total				186.8	170.4	178.5	140.9	131.6	136.2	113.1	109.5	111.3	130.4	123.2	126.8	109.2	109.1	109.2	54.1	48.4	51.3	79.8	76.9	78.4			
68	Bajhang	Province No. 7	1	Bithadchir Gaunpalika	207.9	172.0	189.5	154.4	129.7	141.8	119.5	120.1	119.8	141.7	126.3	133.9	113.0	106.9	110.0	100.9	194.8	149.1	107.2	151.3	129.2			
68	Bajhang	Province No. 7	2	Bungal Nagarpalika	289.4	244.0	265.7	185.5	150.0	167.1	110.7	101.7	106.2	158.5	133.4	145.6	101.8	99.2	100.5	76.9	77.4	77.1	89.6	87.7	88.6			
68	Bajhang	Province No. 7	3	Chabispathivera Gaunpalika	215.1	187.5	201.3	153.5	138.0	145.8	130.1	104.9	117.3	145.0	125.6	135.3	121.2	104.8	113.0	91.0	72.7	81.9	105.6	88.2	96.9			
68	Bajhang	Province No. 7	4	Durgathali Gaunpalika	240.4	168.4	204.7	155.8	123.8																			

33	Bara	Province No. 2	2	Baragadi Gaunpalika	105.8	96.0	100.8	105.4	96.7	101.0	69.0	66.9	67.9	85.0	81.4	82.0	54.7	52.7	53.7	26.6	22.6	24.6	40.7	37.6	39.1
33	Bara	Province No. 2	3	Devtal Gaunpalika	123.4	107.8	115.2	101.9	95.4	96.6	70.3	66.9	68.6	84.2	81.3	82.8	54.7	52.0	53.4	27.2	22.6	24.9	41.0	37.3	39.1
33	Bara	Province No. 2	4	Jitpur Simara Upamahanagarpalika	115.2	114.5	114.8	109.2	104.7	106.9	79.0	71.7	75.2	97.8	92.2	94.9	67.0	67.7	67.4	38.9	42.9	41.0	51.6	53.7	52.7
33	Bara	Province No. 2	5	Kalaiya Upamahanagarpalika	99.9	100.4	100.1	99.6	100.3	99.5	74.6	70.9	71.3	91.2	85.7	85.5	66.4	70.0	68.3	49.0	29.7	37.8	57.9	48.0	52.5
33	Bara	Province No. 2	6	Karaiyamai Gaunpalika	165.5	146.6	155.8	127.9	99.8	113.5	68.1	69.9	69.0	103.1	85.0	90.6	53.6	54.8	54.2	39.6	24.1	30.2	41.1	39.4	39.9
33	Bara	Province No. 2	7	Kolhabi Nagarpalika	96.7	98.1	97.4	98.0	97.9	96.7	85.2	71.0	78.1	93.1	83.7	86.6	92.3	91.0	91.7	79.0	53.9	66.7	84.9	70.4	77.8
33	Bara	Province No. 2	8	Mahagadhimai Nagarpalika	100.1	98.8	99.4	113.2	98.8	98.8	86.1	70.0	77.2	104.2	84.5	90.6	72.0	68.4	70.2	53.8	31.8	41.0	63.6	48.3	55.3
33	Bara	Province No. 2	9	Nijgadh Nagarpalika	160.6	156.8	158.7	144.3	140.4	142.4	105.9	102.4	104.1	128.4	124.5	126.5	105.4	88.8	97.2	80.6	55.6	68.2	91.7	70.1	81.0
33	Bara	Province No. 2	10	Pacharauta Nagarpalika	143.3	128.5	135.6	114.3	101.4	107.7	70.5	69.7	70.1	94.7	85.3	89.9	56.1	54.7	55.4	34.9	32.2	33.3	42.0	39.4	40.7
33	Bara	Province No. 2	11	Parwanipur Gaunpalika	96.9	96.8	96.8	95.4	96.6	96.0	82.5	68.4	72.1	82.6	82.6	82.6	73.8	65.1	69.3	27.0	23.3	25.1	44.0	38.6	40.6
33	Bara	Province No. 2	12	Pheta Gaunpalika	151.0	133.0	142.2	140.4	109.9	125.6	71.6	70.0	70.8	114.3	85.4	98.7	56.3	56.2	56.0	56.9	44.3	49.7	48.7	49.9	49.3
33	Bara	Province No. 2	13	Prasauni Gaunpalika	96.5	95.2	95.9	96.0	95.6	95.8	92.7	68.2	79.9	90.1	81.7	82.4	85.1	84.0	84.5	67.7	53.6	59.8	76.4	67.3	71.5
33	Bara	Province No. 2	14	Simroungadh Nagarpalika	165.0	126.6	144.9	128.3	99.2	112.9	69.0	69.8	69.4	106.7	84.9	95.3	54.5	56.2	54.8	71.8	105.0	91.2	61.4	81.3	72.3
33	Bara	Province No. 2	15	Subarna Gaunpalika	187.7	171.9	179.5	151.5	132.0	141.5	77.9	68.7	72.9	128.9	111.5	119.8	54.6	65.0	58.9	26.8	23.2	25.0	40.8	38.6	39.7
33	Bara	Province No. 2	16	Bishrampur Gaunpalika	96.7	96.6	96.6	95.5	96.5	96.0	69.4	68.2	68.8	82.5	82.4	82.4	53.9	53.0	53.5	26.6	23.0	24.8	40.3	38.0	39.2
33	Bara Total				115.3	103.4	109.2	111.6	98.1	102.5	73.7	69.2	69.7	98.5	83.7	90.1	60.7	60.2	60.4	45.3	36.7	40.5	53.3	47.8	50.3
58	Bardiya	Province No. 5	1	Badhaiyatal Gaunpalika	110.4	137.3	124.2	119.5	131.3	125.5	110.7	110.5	110.6	115.9	122.8	119.4	102.0	101.7	101.9	104.5	89.6	97.4	103.4	95.1	99.4
58	Bardiya	Province No. 5	2	Bansgadhi Nagarpalika	106.9	123.2	115.1	115.9	124.8	120.3	120.8	109.0	114.8	117.9	118.2	118.0	116.7	91.6	104.2	99.2	62.3	81.2	106.7	75.2	91.2
58	Bardiya	Province No. 5	3	Barbaridiya Nagarpalika	100.6	104.9	101.3	110.5	123.2	116.7	116.9	103.0	109.9	113.1	114.7	113.9	111.4	97.1	104.4	48.3	35.6	42.1	74.3	61.3	68.0
58	Bardiya	Province No. 5	4	Geruwa Gaunpalika	115.4	125.2	120.4	125.4	128.7	127.1	126.1	113.0	119.7	125.7	122.1	123.9	120.6	96.6	109.2	78.4	58.4	68.9	96.3	74.6	86.0
58	Bardiya	Province No. 5	5	Gulariya Nagarpalika	131.0	122.0	126.4	134.8	135.4	135.1	112.0	109.6	110.8	125.9	125.2	125.5	86.6	81.2	83.9	19.0	22.6	19.1	50.2	45.4	47.7
58	Bardiya	Province No. 5	6	Madhuwan Nagarpalika	95.4	115.1	102.7	109.4	118.3	113.9	125.2	109.3	117.1	115.9	114.6	115.2	90.0	81.1	85.6	39.8	28.3	34.3	60.6	51.2	56.1
58	Bardiya	Province No. 5	7	Rajapur Nagarpalika	96.9	105.1	100.0	118.8	114.3	116.5	98.1	98.2	97.9	109.7	102.7	106.1	93.4	80.3	86.9	36.6	22.5	29.1	59.4	45.1	52.3
58	Bardiya	Province No. 5	8	Thakurbaba Nagarpalika	129.3	153.7	141.6	132.6	147.4	140.0	138.1	117.5	127.3	134.9	134.2	134.5	97.1	80.7	88.8	90.4	59.5	75.2	93.1	68.7	80.9
58	Bardiya Total				109.6	121.9	115.9	120.8	127.8	124.3	117.5	106.8	112.0	119.4	119.0	119.2	101.7	88.4	95.1	61.7	43.3	52.7	78.7	62.7	70.8
26	Bhaktapur	Province No. 3	1	Bhaktapur Nagarpalika	161.7	160.1	160.8	175.4	176.3	175.9	178.0	174.8	176.2	176.6	175.6	176.0	195.0	185.5	189.7	99.9	83.8	91.3	137.6	125.9	131.2
26	Bhaktapur	Province No. 3	2	Chagunarayan Nagarpalika	102.0	116.3	109.4	101.3	108.1	104.8	92.1	100.4	96.3	93.9	100.3	97.1	79.2	83.2	81.2	27.9	21.5	24.7	53.5	52.2	52.8
26	Bhaktapur	Province No. 3	3	Madhapur Thimi Nagarpalika	137.8	139.3	138.6	143.0	150.6	147.1	117.4	120.8	119.2	132.6	138.6	135.8	127.0	121.1	123.9	47.7	40.4	43.6	78.6	68.1	72.8
26	Bhaktapur	Province No. 3	4	Suryabinayak Nagarpalika	152.8	170.4	162.0	142.9	163.7	153.6	101.6	102.5	100.6	124.0	136.9	130.7	98.5	96.8	97.6	30.8	19.5	25.1	59.3	47.4	53.3
26	Bhaktapur Total				141.4	149.0	145.5	143.8	153.8	149.1	120.2	124.4	122.4	133.7	141.0	137.6	127.6	126.6	127.1	47.6	40.5	43.8	79.3	72.9	75.9
10	Bhojpur	Province No. 1	1	Aamchowk Gaunpalika	143.0	146.1	144.5	116.4	123.1	119.7	112.8	96.8	104.6	115.1	113.1	114.1	89.8	90.5	90.1	26.9	19.6	23.2	52.3	48.4	50.4
10	Bhojpur	Province No. 1	2	Arun Gaunpalika	100.8	97.4	99.1	100.0	103.6	101.2	100.7	94.1	97.4	100.3	99.0	98.5	80.1	76.7	78.5	50.4	46.7	48.6	62.6	59.0	60.9
10	Bhojpur	Province No. 1	3	Bhojpur Nagarpalika	100.9	97.6	99.2	105.6	114.2	109.9	101.5	95.5	98.0	100.8	106.4	103.1	90.0	92.6	91.2	133.8	114.0	124.1	115.6	105.1	110.4
10	Bhojpur	Province No. 1	4	Hatuwagadhi Gaunpalika	100.4	98.1	99.0	99.8	106.4	103.1	101.8	101.3	100.2	100.4	104.4	102.0	99.9	90.9	95.5	23.7	19.4	21.6	51.4	44.9	48.2
10	Bhojpur	Province No. 1	5	Pauwadungma Gaunpalika	101.1	100.1	100.6	102.7	101.5	101.8	101.2	96.8	99.0	100.4	99.2	99.8	80.9	70.3	75.6	59.0	77.5	67.9	68.3	74.3	71.2
10	Bhojpur	Province No. 1	6	Ramprasad Rai Gaunpalika	101.0	97.0	99.0	100.3	99.0	99.6	101.0	94.0	97.5	100.6	96.5	98.6	87.3	85.2	86.3	23.1	19.3	21.2	47.6	40.1	43.9
10	Bhojpur	Province No. 1	7	Shadananda Nagarpalika	97.0	98.5	97.8	97.5	100.7	98.5	96.9	95.4	96.1	96.6	98.1	97.3	81.2	79.7	80.4	37.5	45.4	41.4	56.1	60.0	58.0
10	Bhojpur	Province No. 1	8	Salpasilichho Gaunpalika	133.5	114.5	123.6	115.7	111.6	113.6	107.8	104.6	106.2	112.7	108.9	110.7	93.7	92.5	93.1	36.0	27.1	31.7	62.2	57.0	59.6
10	Bhojpur	Province No. 1	9	Tyamkemaityung Gaunpalika	98.1	101.1	99.6	97.2	100.4	98.8	97.7	97.9	97.8	97.5	99.2	98.3	85.8	75.4	80.6	39.9	31.8	35.9	58.9	50.0	54.5
10	Bhojpur Total				99.9	98.9	99.4	102.3	105.6	103.9	100.0	95.6	97.8	99.4	99.8	99.6	87.4	83.9	85.7	47.8	44.7	46.3	64.4	61.2	62.8
35	Chitawan	Province No. 3	1	Bhratpur Mahanagarpalika	129.2	152.8	141.6	136.4	150.7	143.8	117.4	121.0	119.3	128.2	137.9	133.3	126.0	126.7	126.4	68.7	50.1	58.9	92.7	80.7	86.5
35	Chitawan	Province No. 3	2	Ichchhyakamana Gaunpalika	167.3	154.5	160.8	135.9	141.4	138.7	103.7	94.8	97.0	123.4	119.8	121.6	81.9	67.2	73.6	69.6	38.5	53.3	75.2	50.7	62.5
35	Chitawan	Province No. 3	3	Kalika Nagarpalika	123.2	157.7	140.7	119.5	135.5	127.5	93.6	86.7	90.0	109.2	115.3	112.3	99.2	83.4	91.2	33.2	20.9	27.0	60.9	47.3	54.0
35	Chitawan	Province No. 3	4	Khairahani Nagarpalika	110.7	129.1	120.1	118.8	145.2	132.1	101.5	110.9	102.8	107.8	129.6	118.8	104.0	122.7	113.3	35.6	35.0	35.3	62.7	69.3	66.0
35	Chitawan	Province No. 3	5	Madi Nagarpalika	100.7	98.3	99.5	260.7	280.2	270.4	140.3	119.8	129.9	253.0	256.5	254.8	212.3	203.1	207.7	82.0	47.0	64.4	139.5	115.1	127.3
35	Chitawan	Province No. 3	6	Rapti Nagarpalika	118.3	128.3	123.5	124.0	134.7	129.5	97.3	98.9	98.1	110.8	116.0	113.5	97.8	83.1	90.3	28.7	27.5	28.1	54.3	48.9	51.0
35	Chitawan	Province No. 3	7	Ratnangar Nagarpalika	144.2	170.2	157.7	136.0	160.9	148.9	109.3	124.6	117.1	124.0	144.6	134.6	123.1	129.0	126.0	76.7	100.2	88.9	96.0	111.7	104.0
35	Chitawan Total				134.1	153.5	144.2	135.9	151.7	144.0	112.0	115.0	113.5	125.7	136.0	131.0	118.3	117.0	117.6	58.4	48.6	53.3	83.5	76.5	79.9
73	Dadeldhura	Province No. 7	1	Ajaymeru Gaunpalika	103.7	110.9																			

56	Dang	Province No. 5	7	Rajpur Gaunpalika	93.8	98.1	95.9	108.5	102.1	105.2	101.0	95.2	98.1	105.7	99.6	102.6	82.4	70.2	72.9	30.6	23.2	26.3	53.3	45.2	47.2
56	Dang	Province No. 5	8	Rapti Gaunpalika	124.2	125.5	124.8	130.7	136.9	133.9	119.3	121.2	120.2	126.1	130.8	128.5	128.4	116.6	122.7	52.6	36.9	44.9	86.2	72.2	79.4
56	Dang	Province No. 5	9	Shantinagar Gaunpalika	100.6	118.6	105.0	102.1	112.1	107.0	114.5	104.4	109.4	106.8	109.1	107.9	111.5	94.9	103.3	32.2	24.0	28.3	66.5	56.5	61.7
56	Dang	Province No. 5	10	Tulsipur Upamahanagarpalika	124.2	137.9	131.3	137.3	151.1	144.4	130.7	128.1	129.4	134.7	141.8	138.3	134.7	132.9	133.8	72.8	54.1	63.8	99.2	89.4	94.4
56	Dang Total				118.6	131.6	125.2	125.2	135.5	130.4	116.5	114.4	115.4	121.8	127.0	124.4	114.9	105.7	110.4	56.5	47.8	52.4	81.8	74.1	78.1
75	Darchula	Province No. 7	1	Apihimal Gaunpalika	168.4	172.6	170.5	116.6	117.5	117.1	108.7	110.4	109.6	113.6	115.0	114.3	93.5	74.3	83.1	42.3	59.4	51.0	67.1	64.9	66.0
75	Darchula	Province No. 7	2	Byas Gaunpalika	117.7	99.9	100.6	110.5	100.1	100.2	99.5	102.4	101.0	102.9	101.2	100.5	97.5	92.2	94.9	29.1	32.3	26.7	54.9	60.3	55.4
75	Darchula	Province No. 7	3	Dunhu Gaunpalika	124.1	135.1	129.4	124.8	136.4	130.3	111.9	94.9	98.5	119.7	113.6	116.7	85.7	76.3	81.1	39.2	38.8	37.4	61.9	55.7	57.5
75	Darchula	Province No. 7	4	Lekam Gaunpalika	188.6	175.8	182.1	121.4	123.7	122.6	108.0	102.1	103.5	116.3	114.2	115.2	102.8	102.5	102.7	75.5	58.7	67.6	88.2	80.5	84.5
75	Darchula	Province No. 7	5	Mahakali Municipality	120.8	133.7	127.5	126.4	138.6	132.6	128.8	118.5	123.4	127.3	130.8	129.1	122.9	131.3	127.2	85.7	65.3	75.3	102.4	95.0	98.6
75	Darchula	Province No. 7	6	Malikarjun Gaunpalika	158.9	123.0	140.6	122.4	112.6	117.5	112.5	107.9	110.2	118.6	110.8	114.7	122.2	117.6	120.0	57.3	41.6	49.3	87.3	76.1	81.8
75	Darchula	Province No. 7	7	Marma Gaunpalika	247.5	219.2	233.1	157.9	147.8	152.8	114.4	116.5	115.4	141.5	136.5	139.0	131.6	114.1	123.2	64.1	66.2	65.1	96.6	88.6	92.7
75	Darchula	Province No. 7	8	Naugad Gaunpalika	188.9	205.8	196.8	135.8	148.7	141.8	138.4	112.8	125.2	136.7	135.6	136.1	92.1	82.1	87.1	35.1	40.9	38.0	59.6	59.0	58.6
75	Darchula	Province No. 7	9	Shailyashikhar Nagarpalika	174.4	147.8	160.7	131.1	120.9	125.9	116.9	107.2	112.0	125.7	115.7	120.6	128.9	123.6	126.3	58.7	60.3	59.4	91.5	92.0	91.7
75	Darchula Total				168.5	158.2	163.4	129.4	128.7	129.1	116.7	106.7	111.6	124.7	120.3	122.5	112.1	106.6	109.4	55.9	49.7	52.8	82.4	76.7	79.6
30	Dhading	Province No. 3	1	Benighat Rorang Gaunpalika	191.1	204.4	197.9	148.6	152.9	150.8	100.3	95.6	98.0	128.3	128.0	128.1	78.5	64.4	71.6	48.8	38.3	43.5	62.9	50.3	56.6
30	Dhading	Province No. 3	2	Dhunibesi Nagarpalika	104.3	130.9	117.2	110.3	124.7	117.2	99.0	93.4	96.1	105.6	111.0	108.2	79.9	71.7	75.9	34.4	18.6	26.5	53.1	40.2	46.7
30	Dhading	Province No. 3	3	Gajuri Gaunpalika	139.3	155.1	147.3	112.9	123.6	118.3	100.0	93.1	96.5	101.0	103.1	102.1	67.4	55.9	61.4	36.8	22.4	29.7	51.1	37.3	42.7
30	Dhading	Province No. 3	4	Galchi Gaunpalika	94.7	104.8	97.2	102.5	115.2	108.6	93.1	93.0	93.0	93.0	98.0	95.4	72.2	64.6	68.6	24.0	21.3	21.4	43.2	40.7	40.9
30	Dhading	Province No. 3	5	Gangjamuna Gaunpalika	92.1	93.7	92.9	91.8	107.5	99.2	91.0	92.0	91.5	90.6	95.8	92.0	86.6	91.8	89.0	42.0	46.6	44.0	60.3	66.5	63.1
30	Dhading	Province No. 3	6	Jwalamukhi Gaunpalika	92.3	96.1	94.2	95.2	96.1	93.1	92.7	95.3	93.7	94.1	95.7	93.2	92.8	86.9	90.0	53.9	51.6	52.9	70.5	68.3	69.5
30	Dhading	Province No. 3	7	Khaniyabash Gaunpalika	100.9	100.4	100.7	99.9	100.3	100.1	101.0	102.3	101.6	100.5	101.3	100.9	85.8	69.4	77.9	26.1	32.2	24.8	51.1	50.2	50.7
30	Dhading	Province No. 3	8	Nilkantha Nagarpalika	106.0	104.1	105.0	111.1	108.6	109.8	105.2	101.0	101.1	108.6	103.8	106.2	117.6	94.0	105.8	58.7	44.3	52.1	84.3	67.9	76.5
30	Dhading	Province No. 3	9	Netrawati Gaunpalika	99.7	100.6	100.1	99.5	100.3	99.9	101.3	102.1	101.7	100.4	101.2	100.8	82.5	74.6	78.7	28.4	55.0	40.4	50.3	63.6	56.5
30	Dhading	Province No. 3	10	Rubi Valley Gaunpalika	182.5	114.5	146.9	140.7	125.7	132.9	101.6	101.6	101.6	117.9	111.7	114.8	67.8	73.9	66.6	26.4	33.1	27.5	47.0	52.1	45.3
30	Dhading	Province No. 3	11	Siddhalek Gaunpalika	100.9	100.4	100.6	98.4	100.2	99.3	108.3	101.2	102.9	99.2	100.7	99.9	103.8	94.7	99.4	41.9	26.2	34.6	68.7	57.6	63.4
30	Dhading	Province No. 3	12	Thakre Gaunpalika	101.4	100.4	100.9	101.2	108.4	104.7	102.9	101.6	101.3	101.9	101.0	101.4	111.3	81.5	96.6	37.8	29.4	33.7	69.5	52.1	61.0
30	Dhading	Province No. 3	13	Tripurasundari Gaunpalika	99.1	100.1	99.6	166.3	174.0	170.2	149.8	158.4	153.9	159.2	167.7	163.5	158.5	165.2	161.7	51.1	45.6	48.6	79.7	80.0	79.9
30	Dhading Total				111.0	115.1	113.1	110.5	114.9	112.7	98.2	98.0	98.1	104.8	105.0	104.9	94.0	81.1	87.7	41.7	35.1	38.6	64.1	55.6	60.0
7	Dhankuta	Province No. 1	1	Chaubise Gaunpalika	107.6	99.5	100.2	110.0	105.2	107.6	100.9	106.6	103.7	106.3	105.8	106.0	94.2	92.9	93.6	48.2	58.5	53.3	67.0	72.2	69.5
7	Dhankuta	Province No. 1	2	Chhathar Gaunpalika	100.4	109.7	105.2	99.7	111.3	104.0	97.8	95.3	96.5	98.7	102.2	99.0	109.9	88.4	99.2	43.7	35.6	39.7	70.6	57.1	63.9
7	Dhankuta	Province No. 1	3	Dhankuta Nagarpalika	102.2	129.2	116.0	109.7	128.0	118.9	119.9	115.2	117.5	113.6	123.0	118.4	126.5	124.3	125.4	158.8	128.2	143.3	146.0	126.7	136.3
7	Dhankuta	Province No. 1	4	Mahalaxmi Nagarpalika	99.3	99.7	99.5	99.5	101.0	100.2	98.4	97.9	98.1	99.0	99.5	99.2	97.0	92.2	94.7	54.4	69.4	61.8	73.3	79.4	76.2
7	Dhankuta	Province No. 1	5	Pakhribas Nagarpalika	99.4	100.2	99.8	99.4	101.6	100.4	98.4	98.2	98.3	98.9	99.8	99.4	95.4	82.2	86.8	34.2	33.3	33.8	59.9	52.9	56.3
7	Dhankuta	Province No. 1	6	Sangurigadhi Gaunpalika	99.3	99.2	99.2	99.6	104.0	100.2	98.8	97.4	98.1	99.2	99.1	99.1	100.2	85.8	93.1	25.0	27.4	26.3	55.9	52.0	52.8
7	Dhankuta	Province No. 1	7	Shahidbhumi Gaunpalika	96.6	98.9	97.8	98.1	102.3	99.1	115.8	100.4	108.0	100.4	101.6	101.0	117.8	105.2	111.6	49.8	32.7	41.0	79.8	63.3	71.5
7	Dhankuta Total				99.3	99.5	99.4	99.1	107.9	103.3	99.8	97.5	98.6	99.2	103.7	101.4	106.8	97.4	102.2	68.7	63.0	65.9	84.6	77.1	80.9
17	Dhanusha	Province No. 2	1	Aurahi Gaunpalika	111.8	111.4	111.6	100.2	96.3	97.2	84.5	67.0	75.6	94.4	78.8	85.8	100.0	113.4	106.6	40.0	26.0	29.5	72.1	63.8	67.6
17	Dhanusha	Province No. 2	2	Bateswor Gaunpalika	173.5	185.5	179.7	151.1	130.8	140.7	77.1	62.8	69.9	121.8	104.4	113.0	61.3	64.5	62.9	16.2	16.8	16.5	38.8	40.6	39.7
17	Dhanusha	Province No. 2	3	Bidehi Nagarpalika	135.8	120.7	127.9	124.4	97.7	110.0	80.9	80.5	80.7	107.5	90.9	99.2	70.4	92.6	80.8	16.9	23.2	20.3	45.6	53.9	49.9
17	Dhanusha	Province No. 2	4	Dhanauji Gaunpalika	101.2	100.6	100.9	99.6	100.5	100.0	69.5	62.2	60.9	77.7	81.3	79.5	69.2	70.4	69.8	16.7	17.2	17.0	40.0	42.3	41.1
17	Dhanusha	Province No. 2	5	Dhanusadham Nagarpalika	113.6	109.6	111.6	98.8	101.6	100.2	77.9	63.1	69.9	90.2	82.4	85.6	87.9	91.7	89.9	17.6	32.1	25.7	54.5	60.3	57.6
17	Dhanusha	Province No. 2	6	Ganeshman Charnath Nagarpalika	102.9	103.1	103.0	106.6	107.3	107.0	68.9	62.4	64.5	91.6	88.3	89.9	68.8	67.4	66.6	16.2	17.4	16.8	41.3	42.4	40.4
17	Dhanusha	Province No. 2	7	Hansapur Nagarpalika	150.0	124.0	136.7	135.7	107.0	121.1	81.9	75.2	78.6	115.1	95.4	105.2	61.3	66.3	63.8	16.4	17.1	16.8	38.9	41.6	40.3
17	Dhanusha	Province No. 2	8	Janaknandini Gaunpalika	139.6	119.0	129.2	123.8	109.6	116.6	66.8	64.5	65.6	103.2	92.8	97.9	72.6	81.8	77.2	16.8	17.5	17.1	40.2	47.1	43.5
17	Dhanusha	Province No. 2	9	Janakpur Upamahanagarpalika	109.8	106.8	108.2	106.0	106.6	106.4	79.6	84.2	82.0	95.7	97.8	96.8	80.7	100.9	91.2	50.7	42.9	46.3	64.9	67.5	66.3
17	Dhanusha	Province No. 2	10	Kamala Nagarpalika	100.5	100.2	100.3	99.1	100.3	99.7	54.9	61.5	58.2	77.1	80.9	79.0	62.4	66.5	64.5	16.7	17.2	16.9	39.6	41.9	40.7
17	Dhanusha	Province No. 2	11	Chhireswornath Nagarpalika	148.7	139.3	143.9	131.8	114.7	123.0	77.0	62.0	67.7	111.0	93.5	102.0	65.8	66.9	64.0	16.2	20.0	16.9	38.6	42.2	40.4
17	Dhanusha	Province No. 2	12	Laxminiya Gaunpalika	100.7	97.2	99.0	99.4	97.4	98.4	89.0	62.7	75.1	87.6	78.8	78.2									

62	Dolpa	Karnali Province	6	Shey Phoksundo Gaunpalika	144.6	142.6	143.6	113.6	118.3	115.9	74.9	86.5	80.7	94.5	96.0	95.2	58.3	75.0	66.6	27.0	26.7	26.9	42.7	51.0	46.8
62	Dolpa	Karnali Province	7	Thuli Bheri Nagarpalika	105.2	119.2	112.3	124.5	116.8	120.6	122.4	116.2	119.3	123.7	116.6	120.2	129.7	154.3	141.4	73.6	79.5	76.5	98.6	111.6	104.9
62	Dolpa	Karnali Province	8	Tripurasundari Nagarpalika	137.0	138.0	137.5	145.5	145.8	145.6	101.1	105.5	103.3	129.6	131.6	130.6	105.7	121.1	113.0	24.3	21.5	22.9	65.0	70.0	67.4
62	Dolpa Total				131.7	141.5	136.5	131.1	130.6	130.8	95.8	94.0	94.9	118.9	118.2	118.5	94.4	111.0	102.1	32.9	37.1	34.9	65.1	74.2	69.4
70	Doti	Province No. 7	1	Adharsha Gaunpalika	250.1	243.9	247.0	166.4	160.7	163.6	104.9	107.6	106.2	144.7	143.2	144.0	55.9	72.7	63.6	27.2	23.5	25.4	38.3	45.4	38.9
70	Doti	Province No. 7	2	Badikedar Gaunpalika	251.9	200.5	225.6	156.4	136.4	146.3	97.9	78.5	87.9	135.5	115.3	125.2	59.8	51.6	55.7	26.8	23.3	25.0	37.6	34.8	36.2
70	Doti	Province No. 7	3	Bogtan Gaunpalika	236.2	228.7	232.5	141.8	145.3	143.5	98.0	85.8	92.0	126.0	123.9	125.0	73.0	69.8	71.5	29.0	24.1	26.2	49.1	45.5	47.3
70	Doti	Province No. 7	4	Dipayal Silgadi Nagarpalika	145.7	106.2	124.9	122.1	102.3	111.7	80.5	79.9	77.6	106.1	90.3	96.0	62.7	57.8	60.1	50.4	51.2	50.8	56.4	54.9	55.6
70	Doti	Province No. 7	5	Joroyal Gaunpalika	121.8	115.7	118.7	124.3	119.3	121.8	122.8	107.8	115.2	123.7	114.9	119.3	83.2	76.2	79.7	41.5	35.8	38.7	60.7	54.8	57.8
70	Doti	Province No. 7	6	K I Singh Gaunpalika	156.4	138.8	147.4	159.2	143.0	151.0	118.5	100.9	109.9	144.2	128.2	136.2	79.7	77.2	78.5	44.8	68.1	54.8	61.2	72.8	66.4
70	Doti	Province No. 7	7	Purbichauki Gaunpalika	248.9	238.9	243.9	179.8	166.7	173.4	111.4	95.4	103.3	155.8	141.1	148.5	60.9	72.3	66.5	29.4	55.5	41.0	44.5	64.3	53.8
70	Doti	Province No. 7	8	Sayal Gaunpalika	256.8	228.8	243.0	168.9	156.4	162.8	78.3	85.4	81.8	137.6	131.4	134.6	50.8	50.5	49.7	28.0	24.5	26.2	39.4	36.5	38.0
70	Doti	Province No. 7	9	Shikhar Nagarpalika	135.7	122.4	129.0	122.1	108.2	115.1	121.7	116.2	119.0	121.9	111.0	116.5	88.7	112.3	99.9	31.6	38.3	34.4	58.5	77.7	67.0
70	Doti Total				195.3	173.5	184.3	147.2	134.5	140.8	103.6	92.3	97.9	131.4	119.1	125.2	68.1	72.2	70.1	31.0	37.1	33.8	48.8	55.3	51.9
36	Gorkha	Gandaki Province	1	Aarughat Gaunpalika	94.7	98.5	96.6	106.6	118.4	112.4	98.1	94.8	94.6	102.9	101.9	102.4	87.9	78.8	83.5	73.2	79.1	76.0	79.7	79.0	79.3
36	Gorkha	Gandaki Province	2	Ajirkot Gaunpalika	97.1	97.6	97.4	105.0	105.1	105.0	96.4	94.7	95.6	99.4	100.3	99.9	94.2	89.2	91.7	69.8	57.9	64.0	79.9	71.1	75.6
36	Gorkha	Gandaki Province	3	Bhimsen Gaunpalika	99.1	97.9	98.5	99.6	101.6	99.2	98.4	94.8	96.6	99.0	96.8	97.9	107.0	96.2	101.9	78.0	86.9	81.9	90.9	91.3	91.1
36	Gorkha	Gandaki Province	4	Chum Nubri Gaunpalika	140.4	125.2	132.9	100.2	101.5	100.8	98.3	98.1	98.2	99.4	99.9	99.7	79.3	75.7	76.3	14.2	18.9	16.5	46.8	46.1	46.4
36	Gorkha	Gandaki Province	5	Dharche Gaunpalika	100.6	100.4	100.5	131.7	142.8	136.9	118.8	108.9	113.9	126.7	129.1	127.8	80.3	73.9	77.1	14.6	19.4	17.0	47.4	46.6	47.0
36	Gorkha	Gandaki Province	6	Gandaki Gaunpalika	95.9	101.2	98.5	98.5	105.0	101.7	94.7	98.5	96.6	95.4	99.2	97.3	85.9	78.9	82.6	55.3	39.5	47.8	69.3	57.6	63.8
36	Gorkha	Gandaki Province	7	Gorkha Nagarpalika	107.1	121.7	114.7	119.6	131.9	126.0	110.5	97.3	102.5	115.7	115.6	115.7	100.5	88.4	94.1	86.9	101.6	93.9	92.7	95.3	94.0
36	Gorkha	Gandaki Province	8	Palungtar Nagarpalika	100.1	101.7	100.9	107.5	115.5	111.4	112.0	98.0	103.5	109.4	106.6	108.0	100.4	93.0	96.8	52.5	50.6	51.6	74.1	69.6	71.9
36	Gorkha	Gandaki Province	9	Sahid Lakhana Gaunpalika	99.4	101.9	100.7	99.6	101.5	100.6	98.2	97.9	98.1	99.0	99.7	99.3	79.8	75.5	76.7	27.2	19.1	21.5	48.4	46.1	46.7
36	Gorkha	Gandaki Province	10	Siranchok Gaunpalika	99.4	101.6	100.5	100.5	101.2	100.4	98.3	98.1	98.2	99.0	99.6	99.3	91.4	92.4	91.9	84.1	72.2	78.4	87.4	81.3	84.4
36	Gorkha	Gandaki Province	11	Sulikot Gaunpalika	96.4	101.0	97.6	113.9	130.6	122.0	95.8	95.2	95.5	105.6	114.6	110.0	90.5	70.7	80.5	36.4	32.1	34.4	61.2	50.2	56.1
36	Gorkha Total				98.3	100.3	99.3	106.2	115.3	110.7	97.5	97.1	97.3	101.2	103.6	102.4	92.1	83.8	88.0	60.1	59.5	59.8	74.1	70.6	72.4
46	Gulmi	Province No. 5	1	Chandrakot Gaunpalika	123.6	144.6	134.5	104.3	121.8	113.3	96.3	96.0	96.2	97.5	107.4	102.5	85.5	79.7	82.6	48.8	47.3	48.1	64.5	62.9	63.8
46	Gulmi	Province No. 5	2	Chatrakot Gaunpalika	113.2	118.5	115.9	98.3	103.8	101.0	98.6	95.6	97.1	98.5	97.3	97.9	90.5	74.0	82.6	38.1	45.3	41.0	60.1	59.4	59.8
46	Gulmi	Province No. 5	3	Dhurkot Gaunpalika	101.2	100.6	100.9	102.6	109.1	105.8	100.7	96.5	98.6	100.6	98.5	99.5	84.5	77.7	81.2	27.9	32.3	27.1	50.4	54.3	51.7
46	Gulmi	Province No. 5	4	Gulmidurbar Gaunpalika	101.4	100.5	100.9	99.6	104.1	99.9	101.0	100.4	100.7	100.3	100.3	100.3	89.4	81.4	85.6	40.7	27.5	35.0	61.6	53.5	58.0
46	Gulmi	Province No. 5	5	Isma Gaunpalika	107.9	113.0	110.5	114.5	113.3	113.9	101.8	100.6	101.2	104.4	100.6	102.3	73.0	66.3	69.6	28.0	20.1	22.2	50.4	41.4	45.9
46	Gulmi	Province No. 5	6	Kaligandaki Gaunpalika	95.7	98.9	97.3	94.4	98.6	96.5	94.5	95.1	94.8	94.4	96.9	95.7	68.5	65.1	65.8	34.1	31.9	33.1	47.5	46.1	46.4
46	Gulmi	Province No. 5	7	Madane Gaunpalika	140.5	137.7	139.1	114.0	119.4	116.7	105.1	99.2	99.0	110.6	107.0	108.8	79.9	65.6	72.6	32.2	17.1	25.4	54.3	40.9	48.1
46	Gulmi	Province No. 5	8	Malika Gaunpalika	97.7	100.4	99.1	142.1	165.9	153.8	120.1	111.6	115.9	133.4	144.0	138.6	113.5	103.4	108.6	47.0	55.1	50.9	77.6	77.6	77.6
46	Gulmi	Province No. 5	9	Musikot Nagarpalika	105.5	109.3	107.4	107.2	115.3	111.4	100.9	99.5	100.2	100.5	103.8	100.8	85.5	77.7	81.7	44.1	49.0	46.2	62.7	63.5	63.1
46	Gulmi	Province No. 5	10	Resunga Nagarpalika	100.0	125.5	113.3	108.7	122.9	116.0	101.5	97.2	97.8	105.8	110.7	108.3	99.2	98.3	98.7	56.2	54.8	55.5	74.3	75.3	74.8
46	Gulmi	Province No. 5	11	Ruru Gaunpalika	171.5	184.2	178.0	117.8	134.1	126.0	101.4	100.2	100.8	101.5	115.4	108.5	78.0	86.3	82.0	28.2	49.5	34.9	50.8	67.3	56.4
46	Gulmi	Province No. 5	12	Satyawatai Gaunpalika	116.9	108.0	112.3	100.3	107.6	102.3	110.4	103.3	106.9	102.3	105.9	104.1	103.4	118.2	110.4	49.6	48.2	49.0	71.8	79.3	75.2
46	Gulmi Total				114.0	122.6	118.4	105.9	117.4	111.7	99.7	98.2	98.9	99.9	105.1	102.5	85.6	82.4	84.0	39.0	41.0	39.9	59.4	60.8	60.0
66	Humla	Karnali Province	1	Adanchuli Gaunpalika	297.5	245.5	272.0	197.7	183.1	190.7	114.0	111.8	112.8	171.2	156.8	163.9	123.5	111.6	117.2	99.6	33.5	64.7	111.1	71.3	90.0
66	Humla	Karnali Province	2	Chankheli Gaunpalika	303.9	288.7	296.3	173.9	167.1	170.5	106.7	110.7	108.8	152.0	146.8	149.4	120.5	108.2	114.1	18.2	19.0	18.6	65.3	55.0	60.0
66	Humla	Karnali Province	3	Kharpunath Gaunpalika	206.9	214.5	210.4	202.7	196.8	200.0	104.3	101.7	103.0	171.0	161.5	166.4	76.0	67.9	71.9	57.5	18.9	33.9	66.5	38.3	52.1
66	Humla	Karnali Province	4	Namkha Gaunpalika	315.6	270.4	294.0	273.9	291.6	282.3	180.3	177.0	178.7	246.3	257.1	251.5	72.0	78.6	75.1	19.1	19.9	19.5	40.2	35.8	38.0
66	Humla	Karnali Province	5	Sarkegad Gaunpalika	339.9	296.2	317.9	213.3	185.5	199.4	118.2	128.6	123.4	180.8	165.8	173.3	87.0	114.8	100.7	19.3	20.1	19.7	53.0	54.3	53.7
66	Humla	Karnali Province	6	Simkot Gaunpalika	162.3	165.8	164.0	123.4	129.8	126.5	123.0	95.5	108.2	123.3	116.0	119.6	109.5	90.0	99.3	18.4	20.9	19.6	61.7	55.6	58.6
66	Humla	Karnali Province	7	Tanjakot Gaunpalika	313.8	232.2	274.0	188.1	161.7	175.3	138.9	109.4	123.5	172.1	142.8	157.5	115.1	128.3	121.9	18.3	19.6	19.0	54.3	59.3	56.9
66	Humla Total				267.4	238.4	253.2	184.6	173.8	179.4	121.2	111.5	116.1	163.5	150.9	157.2	103.2	101.9	102.6	31.3	19.7	21.7	66.3	55.3	60.6
3	Ilam	Province No. 1	1	Chulachuli Gaunpalika	96.8	101.0	98.9	99.8	100.2	100.0	104.8	98.5	99.0	99.3	99.3	99.3	92.0	76.3	84.2	23.5	32.0	27.7	51.3	49.4	50.3
3	Ilam	Province No. 1	2	Deumai Nagarpalika	95.8	100.5	98.1	98.7	98.3	98.5	97.6	97.6	97.6	98.1	97.9	98.0	102.7	94.0	98.3	30.2	42.7	36.6	59.9	63.0	61.5
3	Ilam	Province No. 1	3	Ilam Nagarpalika																					

4	Jhapa	Province No. 1	1	Arjunhara Nagarpalika	102.6	130.3	116.4	108.6	127.9	118.1	106.7	98.3	100.9	107.9	114.7	111.3	118.4	106.9	112.6	31.6	19.9	25.8	66.5	55.1	60.8
4	Jhapa	Province No. 1	2	Barhadashi Gaunpalika	114.7	115.8	115.2	123.6	132.5	128.0	102.6	101.5	102.0	115.1	119.8	117.5	99.6	96.2	97.9	45.6	43.3	44.5	69.3	66.6	68.0
4	Jhapa	Province No. 1	3	Bhadrapur Nagarpalika	101.4	117.8	107.5	101.9	128.1	115.1	100.3	109.7	100.9	100.0	120.6	109.4	96.5	114.4	105.3	56.6	61.6	59.1	73.2	83.0	78.1
4	Jhapa	Province No. 1	4	Birtamod Nagarpalika	146.1	153.6	150.0	156.7	174.0	165.6	152.3	152.9	152.6	154.9	165.5	160.3	154.8	166.4	160.6	121.5	134.1	127.9	135.4	147.3	141.4
4	Jhapa	Province No. 1	5	Buddhashanti Gaunpalika	137.9	148.1	143.1	131.4	136.6	134.0	129.6	120.0	124.6	130.6	129.7	130.2	128.0	116.4	122.1	49.6	33.9	41.7	80.6	66.5	73.5
4	Jhapa	Province No. 1	6	Damak Nagarpalika	124.4	132.2	128.5	128.5	135.3	132.0	117.9	106.7	112.1	124.2	123.5	123.8	130.7	119.0	124.7	49.7	46.4	48.0	83.9	77.8	80.9
4	Jhapa	Province No. 1	7	Gauradhaha Nagarpalika	115.5	116.2	115.9	126.4	129.0	127.7	101.2	103.1	102.2	116.2	118.4	117.3	107.7	101.6	104.7	39.6	28.9	34.3	68.4	60.1	64.3
4	Jhapa	Province No. 1	8	Gauriganj Gaunpalika	102.2	111.7	107.0	111.4	117.3	114.4	102.2	98.2	100.0	107.9	109.7	108.8	106.4	88.1	97.3	42.8	29.9	36.5	70.7	56.0	63.4
4	Jhapa	Province No. 1	9	Haldibari Gaunpalika	115.7	121.4	118.6	118.6	126.6	122.7	125.0	113.9	119.3	121.1	121.6	121.4	126.1	106.6	116.3	35.3	28.8	32.1	72.9	62.0	67.5
4	Jhapa	Province No. 1	10	Jhapa Gaunpalika	142.3	149.9	146.2	151.7	154.6	153.2	99.5	97.2	98.4	127.4	128.8	128.1	80.0	74.4	77.2	55.3	36.1	45.6	65.9	51.2	58.4
4	Jhapa	Province No. 1	11	Kachankawal Gaunpalika	132.0	114.5	123.0	129.9	124.7	127.2	100.8	99.0	99.9	111.8	112.3	112.1	81.1	83.7	82.0	29.0	21.8	23.3	55.0	49.4	50.8
4	Jhapa	Province No. 1	12	Kamal Gaunpalika	122.0	134.5	128.5	126.2	128.9	127.6	102.4	107.3	104.9	116.5	120.2	118.4	111.7	116.9	114.3	39.5	25.5	32.7	69.7	63.9	66.9
4	Jhapa	Province No. 1	13	Kankai Nagarpalika	113.6	115.4	114.5	128.5	145.3	136.8	121.9	110.4	116.0	125.8	130.7	128.3	119.2	117.6	118.4	33.6	29.8	31.7	69.7	67.9	68.8
4	Jhapa	Province No. 1	14	Mechinagar Nagarpalika	114.2	125.1	119.7	123.0	129.2	126.2	112.8	110.4	111.6	118.9	121.6	120.2	117.0	110.7	113.9	42.1	34.7	38.4	73.3	66.0	69.7
4	Jhapa	Province No. 1	15	Shivasataxi Nagarpalika	100.4	106.9	103.6	109.8	112.9	111.4	105.1	101.6	103.3	107.9	108.3	108.1	108.8	94.5	101.6	45.3	24.4	35.0	71.5	53.8	62.7
4	Jhapa Total				118.6	127.2	123.0	125.4	134.6	130.0	111.1	109.4	110.2	119.7	124.4	122.1	115.0	111.1	113.0	50.5	45.0	47.8	77.6	72.9	75.3
63	Jumla	Kamali Province	1	Chandannath Nagarpalika	115.9	98.7	107.0	129.9	111.4	120.4	122.9	117.2	120.0	127.2	113.6	120.3	144.2	151.4	147.7	115.3	134.5	124.6	128.3	142.2	135.1
63	Jumla	Kamali Province	2	Guthichaur Gaunpalika	242.6	221.8	232.5	136.6	112.1	124.7	101.9	91.3	87.6	124.9	98.7	112.3	63.9	67.3	65.4	44.9	34.5	39.5	53.9	48.4	51.2
63	Jumla	Kamali Province	3	Hima Gaunpalika	203.8	205.1	204.4	187.1	180.7	183.9	164.0	145.1	154.6	179.4	168.8	174.1	160.8	156.5	158.7	30.0	29.4	29.7	93.7	88.9	91.3
63	Jumla	Kamali Province	4	Kanakasundari Gaunpalika	185.2	139.0	162.7	168.2	139.2	154.2	126.1	108.0	116.9	153.1	127.2	140.4	117.9	113.9	32.6	27.1	29.8	72.0	64.0	67.9	
63	Jumla	Kamali Province	5	Patrasi Gaunpalika	328.8	271.8	300.8	185.4	142.9	164.8	98.4	95.2	92.1	156.0	122.5	139.4	79.3	85.0	82.1	20.7	22.1	20.8	47.6	49.7	48.7
63	Jumla	Kamali Province	6	Sinja Gaunpalika	245.3	188.4	216.4	165.2	139.8	152.4	134.8	114.3	123.8	154.4	130.0	141.8	125.2	126.1	125.7	35.7	32.9	34.3	76.1	77.2	76.7
63	Jumla	Kamali Province	7	Tatopani Gaunpalika	277.0	217.6	247.7	180.9	165.3	173.2	149.6	127.2	137.9	171.2	152.5	161.8	121.9	89.9	105.6	45.1	32.6	38.8	80.8	59.6	70.1
63	Jumla	Kamali Province	8	Tila Gaunpalika	248.9	261.7	255.3	185.0	185.9	185.4	170.9	165.4	168.0	180.5	178.9	179.7	152.1	136.4	144.1	30.6	41.5	36.1	87.2	86.0	86.6
63	Jumla Total				230.9	198.5	214.8	167.6	147.4	157.6	132.8	118.0	125.2	155.6	136.8	146.2	122.3	117.8	120.1	49.6	49.8	49.7	83.3	80.9	82.1
71	Kailali	Province No. 7	1	Bardagoriya Gaunpalika	95.1	109.2	102.0	108.2	120.1	114.1	111.0	99.7	105.3	109.3	112.1	110.7	103.3	91.5	97.4	31.9	25.3	28.6	64.9	55.1	60.0
71	Kailali	Province No. 7	2	Bhajani Nagarpalika	95.0	96.5	95.7	103.1	98.7	100.9	104.6	97.0	96.5	103.7	97.1	99.1	90.3	75.1	82.8	18.1	24.0	21.1	45.0	45.1	43.8
71	Kailali	Province No. 7	3	Chure Gaunpalika	178.2	157.1	167.6	136.8	145.1	141.0	105.9	104.5	105.2	125.8	130.2	128.0	72.7	73.0	72.8	28.6	23.3	23.3	50.1	44.9	47.5
71	Kailali	Province No. 7	4	Dhangadhi Upamahanagarpalika	110.0	115.9	113.1	123.3	135.8	129.8	121.4	125.1	123.4	122.5	131.4	127.2	121.8	130.7	126.4	43.5	50.7	47.3	76.5	83.7	80.3
71	Kailali	Province No. 7	5	Gauriganga Nagarpalika	122.2	127.1	124.7	140.6	143.9	142.3	123.4	109.2	116.1	133.9	130.0	131.9	113.7	89.3	101.5	47.3	35.2	41.4	76.9	59.7	68.4
71	Kailali	Province No. 7	6	Ghodaghodi Nagarpalika	115.8	126.1	121.1	137.5	137.6	137.5	133.0	114.9	123.7	135.7	128.5	132.1	103.3	98.1	100.6	28.6	24.2	23.3	61.0	53.1	57.0
71	Kailali	Province No. 7	7	Godawari Nagarpalika	132.6	149.2	141.2	204.1	202.0	203.0	178.9	160.5	169.5	193.4	184.3	188.7	188.9	176.1	182.5	101.7	72.2	86.6	134.7	110.2	122.3
71	Kailali	Province No. 7	8	Janaki Gaunpalika	100.8	100.5	100.7	99.7	101.2	100.5	100.7	101.3	101.0	100.2	101.2	100.7	85.7	69.4	74.3	19.5	24.2	21.8	46.7	46.7	46.0
71	Kailali	Province No. 7	9	Joshiapur Gaunpalika	110.2	102.5	106.3	112.7	112.7	112.7	110.1	102.0	101.2	111.6	103.8	107.6	117.2	96.0	106.4	62.7	56.6	59.6	85.0	73.1	79.0
71	Kailali	Province No. 7	10	Kailari Gaunpalika	95.6	100.5	98.0	95.5	101.2	98.4	95.7	101.4	98.6	95.6	101.3	98.5	94.9	73.9	84.6	30.7	25.3	28.1	56.1	46.9	50.5
71	Kailali	Province No. 7	11	Lamki-Chuha Nagarpalika	101.2	100.5	100.9	106.7	106.9	106.8	106.0	101.2	101.2	106.5	101.7	104.0	118.4	106.0	112.2	59.2	43.4	51.7	85.6	72.7	79.3
71	Kailali	Province No. 7	12	Mohanyal Gaunpalika	174.9	155.4	164.9	141.3	128.7	134.9	101.3	101.0	101.1	126.3	114.4	120.2	70.9	72.1	70.0	33.1	36.3	34.8	45.8	52.7	49.4
71	Kailali	Province No. 7	13	Tikapur Nagarpalika	124.7	146.8	136.3	132.3	152.6	142.9	124.3	123.2	123.7	128.9	140.2	134.8	119.0	121.3	120.2	115.9	95.0	105.7	117.2	106.9	112.1
71	Kailali Total				114.6	118.7	116.7	125.6	129.4	127.6	118.8	109.4	114.0	122.9	121.3	122.1	113.3	106.1	109.6	51.9	43.1	47.5	78.2	70.1	74.1
64	Kailikot	Kamali Province	1	Kalika Gaunpalika	101.9	107.8	102.7	298.0	333.0	314.6	166.4	160.2	163.3	242.3	255.1	248.5	120.5	123.2	121.9	155.1	197.3	175.2	139.9	163.6	151.3
64	Kailikot	Kamali Province	2	Khandachakra Nagarpalika	176.4	182.4	179.5	170.6	182.0	176.4	142.1	127.1	134.4	160.7	162.6	161.7	146.7	144.4	145.6	87.1	97.6	92.5	116.1	120.0	118.1
64	Kailikot	Kamali Province	3	Mahawai Gaunpalika	205.4	163.7	183.4	179.1	167.4	172.9	172.5	152.6	162.3	176.5	161.7	168.8	216.8	205.9	211.4	141.8	116.3	128.4	180.3	159.7	169.7
64	Kailikot	Kamali Province	4	Naraharinath Gaunpalika	206.0	193.8	199.9	148.8	148.1	148.4	141.5	137.1	139.3	146.3	144.4	145.3	123.1	112.3	117.9	233.3	255.0	244.5	177.0	186.3	181.6
64	Kailikot	Kamali Province	5	Pachaljharana Gaunpalika	237.1	216.8	226.4	172.5	155.0	163.4	136.2	116.5	125.6	160.5	141.6	150.6	150.1	122.5	135.5	106.1	274.4	187.6	125.7	200.2	163.3
64	Kailikot	Kamali Province	6	Palata Gaunpalika	274.9	258.5	266.7	184.8	183.8	184.3	142.5	120.7	131.7	170.1	161.9	166.0	110.4	115.4	112.9	82.1	108.8	96.3	96.4	111.8	104.2
64	Kailikot	Kamali Province	7	Raskot Nagarpalika	239.4	196.0	217.7	176.0	162.0	169.1	154.7	135.3	145.0	168.9	153.0	161.0	157.6	143.1	150.5	137.1	129.8	133.4	146.8	135.9	141.4
64	Kailikot	Kamali Province	8	Sanni Tribeni Gaunpalika	203.9	210.3	207.1	153.0	163.8	158.4	151.0	133.6	142.1	152.3	153.6	153.0	136.8	145.2	140.9	93.5	89.2	91.3	114.5	116.1	115.3
64	Kailikot	Kamali Province	9	Tilagufa Nagarpalika	215.0	173.8																			

50	Kapilbastu Total				135.3	139.4	137.4	124.5	129.5	127.1	77.6	79.4	78.5	107.3	110.6	109.0	61.0	67.5	64.3	23.1	19.7	21.4	41.1	41.7	41.3
40	Kaski	Gandaki Province	1	Annapurna Gaunpalika	94.7	101.8	98.3	109.2	118.0	113.7	95.1	101.4	98.3	99.7	106.9	103.3	97.8	94.6	96.2	109.9	71.2	90.4	102.4	76.6	89.6
40	Kaski	Gandaki Province	2	Machhapuchchhre Gaunpalika	97.0	101.2	97.1	104.9	110.5	107.7	97.4	95.6	96.5	99.7	99.6	99.7	99.9	89.1	94.5	29.8	31.7	30.7	64.8	60.3	62.5
40	Kaski	Gandaki Province	3	Madi Gaunpalika	100.8	98.5	99.6	99.0	95.9	97.4	96.6	93.6	95.1	97.8	94.8	96.3	67.3	64.7	63.4	20.5	18.3	19.4	41.2	41.4	41.3
40	Kaski	Gandaki Province	4	Pokhara Lekhnath Mahanagarpalika	120.2	139.6	130.4	131.2	147.7	139.8	121.3	124.9	123.2	127.1	138.1	132.9	133.2	135.1	134.2	89.7	87.0	88.2	107.8	105.8	106.8
40	Kaski	Gandaki Province	5	Rupa Gaunpalika	99.0	100.2	99.6	99.2	99.6	99.4	103.0	101.6	100.3	99.1	100.6	99.9	102.1	95.0	98.5	36.7	36.8	36.8	66.3	64.4	65.3
40	Kaski Total				114.6	131.7	123.5	125.4	140.9	133.4	114.5	117.7	116.2	120.9	131.1	126.2	124.1	125.0	124.5	83.4	80.1	81.7	100.4	97.9	99.1
27	Kathmandu	Province No. 3	1	Budhanilkantha Nagarpalika	182.2	212.0	198.0	176.7	201.8	189.9	152.8	163.2	158.3	167.0	186.0	177.0	164.2	172.4	168.4	83.4	75.1	78.9	114.2	109.9	111.9
27	Kathmandu	Province No. 3	2	Chandragiri Nagarpalika	167.0	199.0	183.6	183.1	206.5	195.2	155.4	154.2	154.8	171.9	185.0	178.7	159.2	166.9	163.2	18.2	12.8	15.5	62.6	67.6	65.2
27	Kathmandu	Province No. 3	3	Dakshinkali Nagarpalika	114.2	178.9	148.4	139.5	168.5	154.7	120.0	121.3	120.6	131.1	149.3	140.5	110.9	133.1	121.8	37.5	66.9	52.6	65.3	90.4	78.0
27	Kathmandu	Province No. 3	4	Gokarneshwor Nagarpalika	186.1	208.6	197.6	176.8	200.4	188.8	143.2	148.5	145.9	163.1	178.8	171.1	140.3	148.1	144.2	77.2	85.4	81.5	101.5	108.1	105.0
27	Kathmandu	Province No. 3	5	Kageshwori Manahara Nagarpalika	222.9	243.5	233.8	226.8	245.7	236.7	182.4	179.3	180.8	208.3	218.0	213.4	169.4	167.6	168.4	30.7	45.8	38.7	84.3	90.9	87.8
27	Kathmandu	Province No. 3	6	Kathmandu Mahanagarpalika	103.8	113.9	109.2	106.8	115.9	111.7	96.2	99.7	98.1	102.3	109.1	105.9	108.4	118.5	113.7	60.6	64.4	62.8	79.1	82.9	81.2
27	Kathmandu	Province No. 3	7	Kirtipur Nagarpalika	165.3	185.5	176.1	165.8	200.2	184.0	155.0	188.3	172.5	161.4	195.4	179.4	159.6	190.5	175.5	33.6	44.6	40.2	78.2	85.4	82.3
27	Kathmandu	Province No. 3	8	Nagarjun Nagarpalika	151.2	174.9	163.9	162.0	169.5	166.0	130.9	130.6	130.8	149.2	153.8	151.7	119.1	123.7	121.4	49.6	45.7	47.5	76.1	73.0	74.5
27	Kathmandu	Province No. 3	9	Shankharapur Nagarpalika	118.3	129.1	123.8	122.2	130.3	126.3	100.9	99.7	100.3	112.1	113.4	112.8	104.4	95.3	99.9	41.7	74.4	58.5	67.3	82.5	75.0
27	Kathmandu	Province No. 3	10	Tarkeshwor Nagarpalika	198.2	223.8	211.8	185.4	204.9	195.6	140.0	143.8	142.0	166.6	179.6	173.4	138.9	135.0	136.9	40.4	53.8	47.6	77.8	82.5	80.3
27	Kathmandu	Province No. 3	11	Tokha Nagarpalika	189.9	207.3	199.1	188.9	208.7	199.3	175.0	179.7	177.5	183.5	197.1	190.7	182.8	193.3	188.2	83.3	75.5	78.9	120.6	114.7	117.4
27	Kathmandu Total				137.8	153.5	146.2	139.5	153.0	146.7	120.1	123.6	122.0	131.5	140.8	136.4	127.2	135.5	131.5	57.5	62.2	60.2	84.3	87.5	86.1
24	Kavrepalanchok	Province No. 3	1	Banepa Nagarpalika	111.3	123.1	117.4	128.7	151.4	140.4	119.9	116.3	117.8	124.8	134.3	129.9	120.7	117.9	119.2	61.2	71.5	66.5	86.0	92.6	89.4
24	Kavrepalanchok	Province No. 3	2	Bethanchowk Gaunpalika	100.9	94.0	96.9	107.2	97.3	102.3	96.8	90.0	93.4	96.4	92.6	94.2	86.3	91.9	88.8	27.5	31.7	23.6	54.4	56.7	50.9
24	Kavrepalanchok	Province No. 3	3	Bhumlu Gaunpalika	96.1	96.0	95.7	92.4	94.8	93.6	93.4	90.4	91.9	92.9	92.7	92.8	78.5	75.2	76.9	31.5	65.3	47.3	52.7	63.1	55.0
24	Kavrepalanchok	Province No. 3	4	Chaurideurali Gaunpalika	95.6	97.0	96.3	92.3	97.1	94.7	93.8	93.3	93.5	93.1	95.2	94.1	90.2	77.7	82.9	49.4	57.3	53.0	67.6	66.3	67.0
24	Kavrepalanchok	Province No. 3	5	Dhulikhel Nagarpalika	102.2	119.0	110.5	104.0	124.7	114.1	93.0	92.6	92.8	97.3	105.2	101.2	90.3	91.2	90.7	32.8	20.0	25.2	55.3	48.4	50.3
24	Kavrepalanchok	Province No. 3	6	Khanikhola Gaunpalika	98.1	97.9	96.2	117.9	112.7	115.3	94.6	93.7	93.0	109.1	103.6	106.4	76.8	77.2	77.0	25.8	25.6	23.1	51.3	48.8	50.0
24	Kavrepalanchok	Province No. 3	7	Mahabharat Gaunpalika	136.8	119.3	127.8	128.7	126.2	127.4	102.1	96.9	99.5	116.6	112.2	114.3	86.3	81.1	83.7	29.1	52.8	31.2	57.6	62.9	54.5
24	Kavrepalanchok	Province No. 3	8	Mandandepur Nagarpalika	101.3	101.6	101.5	98.4	101.3	99.8	99.9	97.9	98.9	99.1	99.6	99.4	99.7	81.3	85.8	33.9	26.2	30.4	61.7	51.3	54.5
24	Kavrepalanchok	Province No. 3	9	Namobuddha Nagarpalika	100.4	101.2	100.8	99.6	101.2	100.4	101.8	100.7	99.8	100.7	99.5	100.1	85.7	81.3	83.5	30.0	21.0	25.2	57.4	51.1	54.3
24	Kavrepalanchok	Province No. 3	10	Panauti Nagarpalika	101.7	116.6	109.3	125.0	135.2	130.2	109.4	118.1	113.7	118.0	127.8	122.9	112.1	123.1	117.4	30.0	33.5	31.8	63.6	68.1	65.8
24	Kavrepalanchok	Province No. 3	11	Panchkhal Nagarpalika	100.1	100.7	100.4	100.9	105.9	103.4	101.6	102.1	101.8	101.0	101.3	101.1	105.5	88.8	97.3	39.2	27.7	33.6	65.8	53.4	59.4
24	Kavrepalanchok	Province No. 3	12	Roshi Gaunpalika	101.6	100.4	101.0	112.0	103.2	107.7	100.1	101.1	100.6	104.3	100.8	100.7	117.7	94.7	106.6	28.6	21.8	25.2	66.4	53.2	60.1
24	Kavrepalanchok	Province No. 3	13	Temal Gaunpalika	99.5	99.9	99.7	98.8	99.7	99.3	100.2	99.6	99.9	99.5	99.6	99.6	84.4	82.8	83.6	28.6	21.4	25.0	56.4	52.0	54.2
24	Kavrepalanchok Total				98.8	98.8	98.8	103.2	110.3	106.7	97.9	96.2	97.1	97.3	99.9	98.6	97.1	89.0	93.1	33.1	35.6	34.3	60.1	58.7	59.4
13	Khotang	Province No. 1	1	Ainselukhark Gaunpalika	101.5	108.2	101.6	98.8	111.0	102.1	102.2	99.4	100.3	100.5	99.9	100.2	79.4	86.1	82.7	12.9	17.5	13.7	40.0	47.0	43.5
13	Khotang	Province No. 1	2	Barahapokhari Gaunpalika	147.1	147.2	147.1	105.5	114.3	109.7	113.6	100.0	106.7	108.3	109.0	108.6	100.4	80.0	90.3	12.5	13.3	12.9	44.9	46.4	42.9
13	Khotang	Province No. 1	3	Diprung Gaunpalika	172.9	179.0	175.8	118.2	123.9	120.9	107.0	94.8	98.6	114.0	110.7	112.4	93.8	91.7	92.8	29.5	41.1	35.1	57.5	63.3	60.3
13	Khotang	Province No. 1	4	Halesi Tuwachung Nagarpalika	145.5	132.3	138.8	112.0	107.2	109.6	104.3	98.0	100.0	109.0	99.9	104.2	89.7	78.9	84.2	23.9	26.3	25.0	52.4	50.5	51.5
13	Khotang	Province No. 1	5	Jantedhunga Gaunpalika	133.9	120.9	127.2	109.4	105.8	107.6	102.2	99.1	100.6	103.0	100.4	100.8	88.0	79.7	83.7	12.8	17.7	14.6	46.9	46.6	45.8
13	Khotang	Province No. 1	6	Kepilasagadhi Gaunpalika	123.9	113.0	118.3	104.1	101.6	102.7	102.1	99.8	100.0	101.1	99.8	100.1	90.0	78.8	79.9	13.6	13.3	13.5	40.3	46.0	43.0
13	Khotang	Province No. 1	7	Khotang Gaunpalika	148.9	134.9	142.0	114.2	115.4	114.7	101.8	96.6	97.4	109.5	103.6	106.6	99.7	77.6	85.9	35.1	40.9	38.0	63.2	54.7	59.0
13	Khotang	Province No. 1	8	Lamidada Gaunpalika	95.5	111.3	101.9	95.4	100.9	98.1	95.7	97.3	96.5	95.6	99.1	97.3	92.6	92.0	92.3	19.6	38.6	29.2	51.8	61.3	56.6
13	Khotang	Province No. 1	9	Rupakot Majhuwagadhi Nagarpalika	130.4	131.6	131.0	110.4	117.4	113.8	100.3	94.6	95.4	106.5	106.5	106.5	111.9	103.9	108.0	43.8	55.3	49.3	72.0	75.9	73.9
13	Khotang	Province No. 1	10	Sakela Gaunpalika	150.6	127.8	139.3	102.4	104.8	103.6	95.9	88.8	92.3	96.7	91.9	94.3	80.1	84.1	82.0	11.8	12.2	12.0	37.1	41.8	39.4
13	Khotang Total				135.5	132.5	134.0	107.8	111.3	109.5	99.7	96.5	98.1	104.5	101.0	102.7	95.6	85.9	90.8						

18	Mahottari	Province No. 2	13	Ramgopalpur Nagarpalika	132.2	155.6	144.1	141.6	128.1	134.8	84.9	96.2	90.6	122.1	117.1	119.6	73.1	98.8	85.7	38.3	25.7	31.2	58.1	61.8	60.1
18	Mahottari	Province No. 2	14	Samsi Gaunpalika	167.5	174.7	171.1	117.7	100.9	105.8	76.0	89.7	82.9	99.5	95.4	91.0	56.1	55.1	55.6	20.4	18.2	19.3	38.4	36.7	37.5
18	Mahottari	Province No. 2	15	Sonama Gaunpalika	115.5	104.6	110.0	118.5	105.9	112.2	85.3	88.5	83.8	107.5	97.3	102.3	58.4	69.1	60.4	21.6	27.1	24.6	40.0	47.4	43.3
18	Mahottari Total				124.0	117.4	120.6	117.9	104.7	111.3	84.2	89.4	83.8	105.9	95.0	100.4	67.5	76.1	71.8	31.8	32.3	32.1	51.3	53.7	52.6
31	Makwanpur	Province No. 3	1	Bagmati Gaunpalika	96.9	99.3	97.3	350.3	335.7	342.9	255.0	215.6	234.3	312.5	285.9	298.9	143.3	125.8	134.4	21.7	28.9	24.9	74.6	70.9	72.7
31	Makwanpur	Province No. 3	2	Bakaiya Gaunpalika	147.5	122.8	134.8	130.3	123.7	126.9	83.9	92.0	87.0	112.7	104.5	108.5	65.7	53.0	59.3	21.0	23.3	22.2	43.3	38.2	40.7
31	Makwanpur	Province No. 3	3	Bhimphedi Gaunpalika	100.0	99.1	98.8	98.8	103.7	101.2	85.0	93.1	89.1	91.8	96.0	93.9	68.8	53.7	61.0	44.0	50.0	47.0	55.0	49.4	52.3
31	Makwanpur	Province No. 3	4	Hetauda Upamahanagarpalika	127.0	135.5	131.5	130.5	139.7	135.3	113.0	110.1	111.5	123.1	127.1	125.2	113.6	115.4	114.5	32.7	32.2	32.4	65.5	65.9	65.7
31	Makwanpur	Province No. 3	5	Indrasarowar Gaunpalika	100.8	94.2	95.4	111.7	109.5	110.7	82.2	89.9	83.5	99.7	92.8	95.5	64.1	51.9	56.8	19.6	22.6	21.1	40.6	37.2	38.9
31	Makwanpur	Province No. 3	6	Kailash Gaunpalika	127.2	138.5	133.0	121.7	127.5	124.7	81.4	92.6	84.8	107.0	103.1	105.0	61.5	53.3	57.4	19.8	23.5	21.7	40.6	38.4	39.5
31	Makwanpur	Province No. 3	7	Makawanpurgadhi Gaunpalika	110.6	133.8	122.2	108.9	115.8	112.3	85.3	96.6	90.9	96.4	99.3	95.8	68.5	55.7	62.1	25.9	24.7	23.9	45.8	40.2	43.0
31	Makwanpur	Province No. 3	8	Manahari Gaunpalika	99.9	105.0	100.0	107.0	118.0	112.4	113.3	95.7	100.2	109.5	105.5	107.5	86.5	71.4	79.1	35.5	25.4	28.5	58.0	43.4	50.9
31	Makwanpur	Province No. 3	9	Raksirang Gaunpalika	118.6	121.4	120.0	127.1	134.9	131.0	85.9	97.5	91.7	110.8	106.5	108.6	68.2	55.8	62.0	21.7	24.6	23.1	45.0	40.2	42.6
31	Makwanpur	Province No. 3	10	Thaha Nagarpalika	101.3	106.9	104.1	98.7	104.4	101.1	91.4	101.1	93.6	95.2	100.6	96.5	83.7	59.9	71.9	54.9	47.9	51.6	67.2	53.3	60.5
31	Makwanpur Total				126.4	130.7	128.6	126.7	132.2	129.5	102.0	94.8	95.8	116.8	115.0	115.9	84.7	74.6	79.6	29.5	26.3	27.9	54.3	48.3	51.3
41	Manang	Gandaki Province	1	Chame Gaunpalika	76.5	80.1	78.3	87.7	91.2	89.4	84.2	87.8	86.0	86.0	89.5	87.7	77.7	55.4	66.7	156.7	146.0	151.6	120.8	104.2	112.7
41	Manang	Gandaki Province	2	Narphu Gaunpalika	73.6	74.4	74.0	83.9	87.5	86.7	80.4	81.6	81.0	82.2	83.5	82.9	48.0	42.7	45.3	0.0	0.0	0.0	24.0	21.3	22.7
41	Manang	Gandaki Province	3	Nashong Gaunpalika	121.4	77.0	82.4	87.3	87.3	87.3	83.4	84.8	84.1	85.4	86.0	85.7	96.7	102.2	99.1	86.1	63.9	73.7	91.3	78.3	84.7
41	Manang	Gandaki Province	4	Neshyang Gaunpalika	73.9	81.0	77.5	83.9	91.6	87.7	80.2	87.5	83.9	82.1	89.6	85.9	48.4	46.0	47.2	0.0	0.0	0.0	24.2	23.0	23.6
41	Manang Total				79.0	78.3	77.0	85.9	89.0	87.4	82.2	85.6	83.9	84.1	87.3	85.7	67.4	57.0	62.6	69.9	50.4	59.1	68.8	52.9	60.5
5	Morang	Province No. 1	1	Belbari Nagarpalika	98.4	98.2	98.3	102.4	105.1	103.7	101.3	91.5	96.3	102.0	99.4	100.7	106.3	100.5	103.4	34.1	37.7	35.9	64.2	64.0	64.1
5	Morang	Province No. 1	2	Biratnagar Mahanagarpalika	96.7	95.5	96.1	95.6	97.6	96.6	73.8	84.9	79.3	84.7	91.3	88.0	75.5	67.8	71.6	154.7	25.5	78.9	113.4	46.5	69.0
5	Morang	Province No. 1	3	Budhiganga Gaunpalika	111.0	105.8	108.4	101.8	101.5	101.6	77.3	87.3	81.9	92.5	94.0	91.0	77.9	69.3	73.6	27.0	26.2	26.5	52.2	47.6	49.9
5	Morang	Province No. 1	4	Dhanpalthan Gaunpalika	134.0	144.5	139.2	123.4	134.8	129.0	88.3	86.9	86.4	110.4	115.1	112.8	81.4	76.4	78.9	27.0	44.1	36.2	53.0	58.3	55.8
5	Morang	Province No. 1	5	Gramthan Gaunpalika	107.1	114.7	110.9	120.6	127.0	123.8	95.1	89.2	92.0	110.1	110.7	110.4	101.5	94.4	97.9	26.4	26.1	26.2	51.9	48.0	49.9
5	Morang	Province No. 1	6	Jahada Gaunpalika	117.0	104.0	110.4	114.8	101.1	106.5	75.4	87.4	81.4	95.1	94.4	90.7	76.8	69.4	73.1	26.0	25.9	26.0	51.4	47.6	49.5
5	Morang	Province No. 1	7	Kanepokhari Gaunpalika	99.0	97.6	98.3	98.0	99.9	98.9	89.8	90.3	90.0	87.1	93.7	90.4	119.6	105.0	112.5	26.5	26.0	26.2	65.4	53.9	59.7
5	Morang	Province No. 1	8	Katahari Gaunpalika	98.2	97.9	98.0	97.1	99.8	98.4	74.8	86.6	80.7	86.0	93.2	89.6	76.1	68.5	72.3	26.0	26.0	26.0	51.0	47.3	49.1
5	Morang	Province No. 1	9	Kerabari Gaunpalika	110.3	121.1	115.8	121.8	126.8	124.3	107.4	101.6	104.5	115.9	116.5	116.2	94.0	89.4	91.7	26.5	29.4	27.6	55.6	55.4	55.5
5	Morang	Province No. 1	10	Letang Nagarpalika	118.1	117.5	117.8	132.6	141.3	136.9	123.6	122.0	122.8	129.0	133.4	131.2	133.6	128.0	130.9	38.1	31.3	34.7	79.0	71.2	75.1
5	Morang	Province No. 1	11	Miklajung Gaunpalika	97.6	101.6	99.6	110.2	118.8	114.5	110.9	116.3	113.6	110.4	117.8	114.2	132.2	114.2	123.3	28.0	30.9	28.5	71.4	64.0	67.7
5	Morang	Province No. 1	12	Rangeli Nagarpalika	115.8	117.3	116.6	122.3	125.4	123.8	96.4	89.7	93.0	111.9	111.2	111.5	85.3	84.3	84.8	26.2	26.1	26.1	51.7	50.2	49.7
5	Morang	Province No. 1	13	Ratuwamai Nagarpalika	102.9	105.6	104.3	112.2	108.6	110.4	96.5	91.3	93.8	106.2	101.8	104.0	95.5	99.1	97.3	50.3	38.7	44.4	70.4	65.0	67.6
5	Morang	Province No. 1	14	Patahrishanishchare Nagarpalika	98.5	97.9	98.2	102.6	102.1	102.3	105.8	105.4	105.6	103.9	103.4	103.6	116.6	117.5	117.0	50.6	38.5	44.7	77.7	70.4	74.1
5	Morang	Province No. 1	15	Sunwarshi Nagarpalika	96.6	110.4	102.9	107.6	113.3	110.4	73.6	86.5	80.1	93.9	93.5	92.8	75.1	69.0	72.0	25.6	47.8	33.9	50.3	54.9	49.0
5	Morang	Province No. 1	16	Sundarharaicha Nagarpalika	135.9	150.2	143.3	145.8	149.6	147.8	136.5	129.6	132.9	142.1	141.3	141.7	143.7	134.9	139.2	25.6	25.9	25.8	71.2	68.2	69.7
5	Morang	Province No. 1	17	Uralabari Nagarpalika	114.3	124.0	119.3	128.1	142.4	135.5	133.0	134.1	133.6	130.1	139.1	134.7	141.6	131.7	136.7	64.3	56.6	60.6	96.3	88.2	92.3
5	Morang Total				98.3	98.6	98.4	103.8	102.4	103.1	88.2	87.2	84.9	97.6	94.1	95.8	92.2	85.6	88.9	56.8	27.0	41.4	72.1	51.4	61.5
65	Mugu	Karnali Province	1	Khatyad Rural Municipality	142.2	145.9	144.1	144.2	131.1	137.7	120.7	109.7	115.1	136.0	123.4	129.6	120.2	109.9	115.1	87.5	81.6	84.5	103.4	95.2	99.2
65	Mugu	Karnali Province	2	Mugum Karmarong Gaunpalika	119.7	132.7	126.1	121.1	111.2	116.4	91.7	97.3	94.5	106.3	101.4	103.9	71.2	75.1	73.1	131.9	213.5	166.2	91.0	138.2	111.8
65	Mugu	Karnali Province	3	Chhayanath Rara Nagarpalika	138.7	140.7	139.7	143.6	139.2	141.4	112.1	98.2	103.2	132.5	122.8	127.6	110.9	96.9	103.8	31.6	40.7	35.1	70.5	59.8	65.0
65	Mugu	Karnali Province	4	Soru Gaunpalika	221.5	180.2	199.8	216.2	175.7	195.1	146.9	120.6	133.5	192.5	157.5	174.5	113.7	138.7	126.0	90.7	85.3	88.0	101.3	109.4	105.3
65	Mugu Total				155.9	151.1	153.5	157.5	142.7	150.0	119.1	104.1	111.4	144.2	129.0	136.5	108.4	107.3	107.9	72.8	70.6	71.7	89.9	87.8	88.8
42	Mustang	Gandaki Province	1	Muktikshetra Gaunpalika	195.5	141.0	165.1	116.3	117.9	117.2	83.4	93.7	88.5	91.5	96.3	93.9	54.9	49.1	52.0	14.5	23.5	19.0	34.8	36.4	35.6
42	Mustang	Gandaki Province	2	Dalome Gaunpalika	204.4	181.7	193.7	151.3	129.5	140.9	89.4	919.9	315.9	142.7	178.9	159.1	52.1	49.3	50.7	13.8	23.7	18.8	32.9	36.5	34.7
42	Mustang	Gandaki Province	3	Gharapjhong Gaunpalika	175.2	223.0	199.7	215.4	199.8	207.3	145.8	199.3	169.6	185.9	199.6	192.6	204.4	207.3	205.7	115.0	97.6	106.1	152.4	135.3	144.2
42	Mustang	Gandaki Province	4	Lomanthang Gaunpalika	247.0	557.5	395.5	223.2	360.5	288.9	176.5	372.3	252.7	210.7	362.9	280.2	125.8	52.5	97.3	38.3	25.1	32.1	63.6	38.7	51.1
42	Mustang	Gandaki Province	5	Thasang Gaunpalika	115.0	238.5	176.7	113.7	210.4	161.3	126.8	127.5	127.2	119.0	173.3	146.8	124.7	135.1	130.2	74.0	208.0	140.4	97.5	171.9	135.5
42	Mustang Total				177.2	234.2	206.6	156.0	189.7																

28	Nuwakot	Province No. 3	3	Dupcheshwar Gaunpalika	146.1	177.1	161.7	129.1	133.7	131.4	100.5	93.3	96.9	114.3	112.5	113.4	89.2	73.6	81.4	29.7	26.4	28.0	59.4	50.0	54.7
28	Nuwakot	Province No. 3	4	Kakani Gaunpalika	114.9	107.6	111.1	130.7	116.7	123.4	93.7	97.8	95.8	113.0	98.4	104.8	85.1	77.6	80.6	26.8	27.6	27.2	55.1	52.5	53.8
28	Nuwakot	Province No. 3	5	Kispang Gaunpalika	93.1	96.2	94.6	91.4	95.8	93.6	91.3	95.9	93.6	91.3	95.9	93.6	83.5	81.3	82.5	30.5	27.1	27.0	54.3	51.5	52.7
28	Nuwakot	Province No. 3	6	Likhu Gaunpalika	99.3	98.7	99.0	128.9	134.1	131.5	98.9	94.9	96.9	110.0	115.7	112.8	89.6	94.4	91.9	42.2	47.8	44.9	63.3	68.0	65.6
28	Nuwakot	Province No. 3	7	Meghang Gaunpalika	120.6	113.7	117.3	136.3	132.7	134.6	102.6	101.3	101.5	121.7	115.1	118.6	104.2	97.2	101.0	35.8	35.9	35.9	65.9	61.2	63.6
28	Nuwakot	Province No. 3	8	Panchakanya Gaunpalika	107.9	101.6	101.8	100.1	100.9	100.5	99.0	101.5	100.2	99.6	101.2	100.4	88.6	80.7	84.6	28.6	28.7	28.6	58.5	54.5	56.5
28	Nuwakot	Province No. 3	9	Shivapuri Gaunpalika	107.3	102.2	104.9	107.1	114.3	110.5	101.2	101.1	101.2	100.4	100.8	100.6	90.7	80.9	85.8	29.2	28.9	29.1	59.8	54.8	57.3
28	Nuwakot	Province No. 3	10	Suryagadhi Gaunpalika	141.9	131.6	136.7	129.8	115.7	122.8	102.0	101.4	101.7	116.2	100.9	108.4	90.8	84.2	87.5	32.3	44.7	38.6	60.1	57.3	58.7
28	Nuwakot	Province No. 3	11	Tadi Gaunpalika	185.5	140.0	162.5	140.3	131.2	135.8	101.8	100.8	101.3	115.2	106.9	111.1	90.5	84.5	87.5	37.3	30.1	29.8	60.0	57.2	58.6
28	Nuwakot	Province No. 3	12	Tarkeshwar Gaunpalika	107.1	101.6	104.4	98.8	99.9	99.4	102.0	101.5	101.7	100.4	100.7	100.6	90.9	84.3	87.6	29.1	128.6	58.1	59.9	100.0	65.2
28	Nuwakot Total				120.8	115.7	118.2	119.5	117.3	118.4	98.4	97.9	98.2	107.3	103.5	105.4	88.0	80.9	84.6	33.5	41.7	37.5	58.1	58.6	57.8
12	Okhaladhunga	Province No. 1	1	Champadevi Gaunpalika	106.8	101.9	104.3	112.4	110.8	111.6	102.0	100.5	99.8	104.7	102.0	103.4	97.0	94.9	96.0	35.7	33.1	34.4	58.5	54.6	56.6
12	Okhaladhunga	Province No. 1	2	Chisankhugadhi Gaunpalika	100.9	100.8	100.8	97.5	104.5	99.5	100.0	96.9	98.5	98.8	99.0	98.9	79.8	77.2	77.7	38.8	33.2	34.4	57.6	54.3	56.0
12	Okhaladhunga	Province No. 1	3	Khijidemba Gaunpalika	106.4	107.2	106.8	99.3	98.4	98.8	102.2	100.6	100.9	100.8	96.0	98.4	92.6	94.0	93.3	40.3	44.4	42.3	63.3	65.8	64.5
12	Okhaladhunga	Province No. 1	4	Likhu Gaunpalika	99.3	98.7	99.0	96.1	99.6	97.9	99.1	94.8	97.0	97.6	97.2	97.4	78.7	73.7	76.2	87.5	100.3	93.8	79.7	86.5	83.0
12	Okhaladhunga	Province No. 1	5	Manebhanjyang Gaunpalika	101.0	100.8	100.9	97.9	99.8	98.9	101.0	97.6	99.3	99.4	98.8	99.1	109.7	90.3	100.0	35.6	33.6	34.6	66.5	55.5	61.1
12	Okhaladhunga	Province No. 1	6	Molung Gaunpalika	101.4	98.7	100.1	100.6	109.6	104.9	100.5	94.4	97.4	99.3	97.2	98.2	82.7	74.5	78.6	35.5	32.5	34.0	57.8	53.1	55.5
12	Okhaladhunga	Province No. 1	7	Siddhicharan Nagarpalika	105.1	105.7	105.4	103.5	108.3	105.9	96.7	96.2	96.5	99.1	98.8	98.9	98.6	92.7	95.8	62.5	54.9	58.9	78.0	71.3	74.8
12	Okhaladhunga	Province No. 1	8	Sunkoshi Gaunpalika	131.3	118.4	124.7	122.7	115.3	118.9	95.5	99.1	97.3	106.0	103.2	104.5	86.9	87.0	87.0	65.0	48.1	57.3	74.6	66.5	70.8
12	Okhaladhunga Total				100.2	100.1	100.1	102.9	104.8	103.8	99.6	96.3	98.0	98.3	98.3	90.5	86.1	88.4	47.3	42.2	44.8	66.1	61.7	64.0	
47	Palpa	Province No. 5	1	Bagnaskali Gaunpalika	93.9	97.6	95.8	96.5	99.1	97.8	96.0	95.8	95.9	96.3	97.5	96.9	73.6	76.4	75.0	49.3	46.0	47.8	58.0	58.8	58.4
47	Palpa	Province No. 5	2	Mathagadhi Gaunpalika	96.1	96.8	96.4	100.2	99.1	99.2	98.9	98.4	97.5	99.2	97.5	98.4	98.5	103.3	100.9	36.6	31.9	34.3	63.9	63.6	63.7
47	Palpa	Province No. 5	3	Nisdi Gaunpalika	100.1	101.8	101.0	98.4	108.4	101.9	110.9	99.7	101.3	101.5	101.8	101.7	84.9	79.1	79.6	29.2	26.0	27.6	53.9	52.5	53.2
47	Palpa	Province No. 5	4	Purbakhola Gaunpalika	99.9	101.1	100.5	100.3	100.2	99.6	101.5	99.6	100.6	100.3	100.0	100.1	82.5	85.2	83.8	124.8	114.2	120.0	106.9	101.1	104.1
47	Palpa	Province No. 5	5	Rainadevi Chhahara Gaunpalika	115.4	139.2	127.3	114.6	127.3	120.9	102.8	101.0	101.7	109.7	111.6	110.6	86.1	80.1	79.6	78.7	75.3	77.2	81.9	74.3	78.3
47	Palpa	Province No. 5	6	Rampur Nagarpalika	112.0	122.9	117.5	115.6	131.7	123.6	106.5	109.9	108.2	112.0	122.9	117.4	118.4	112.1	115.4	70.1	61.3	66.1	91.1	84.8	88.1
47	Palpa	Province No. 5	7	Rambha Gaunpalika	95.7	100.3	98.0	99.0	99.4	99.2	98.6	99.2	98.9	98.8	99.3	99.1	94.5	78.9	86.3	164.9	158.6	162.0	135.3	121.7	128.9
47	Palpa	Province No. 5	8	Ribdikot Gaunpalika	99.4	100.8	100.1	99.4	99.8	99.6	102.2	99.3	100.8	99.6	100.2	87.1	79.0	82.6	35.1	31.6	33.6	57.3	54.3	55.9	
47	Palpa	Province No. 5	9	Tansen Nagarpalika	99.1	115.8	107.2	107.4	122.9	115.3	102.6	112.8	108.0	105.4	118.6	112.3	133.4	129.8	131.5	151.5	106.0	128.7	144.3	115.8	129.8
47	Palpa	Province No. 5	10	Tinau Gaunpalika	95.8	100.6	98.2	105.8	107.3	106.6	114.3	99.6	106.2	109.2	103.8	106.4	80.9	83.3	82.1	48.5	45.8	47.1	62.1	62.0	62.1
47	Palpa Total				97.4	99.9	98.7	102.0	109.1	105.6	99.9	98.4	99.2	99.9	103.2	101.6	98.9	94.5	96.7	85.3	73.5	79.7	91.0	82.9	87.1
2	Panchthar	Province No. 1	1	Hilihang Gaunpalika	97.7	101.6	99.6	99.3	99.9	99.6	98.5	96.8	97.7	98.9	98.4	98.7	86.2	80.7	83.5	35.1	30.5	28.4	56.5	51.5	51.5
2	Panchthar	Province No. 1	2	Kummayak Gaunpalika	102.2	100.6	98.6	99.2	99.1	99.1	97.1	95.8	96.5	98.2	97.5	97.8	82.3	71.8	77.1	31.4	32.0	31.7	53.0	51.1	51.3
2	Panchthar	Province No. 1	3	Miklajung Gaunpalika	97.6	101.6	99.6	99.1	100.0	99.5	98.5	97.1	97.8	98.8	98.5	98.6	93.9	82.3	88.1	38.4	37.0	37.7	61.5	55.6	58.6
2	Panchthar	Province No. 1	4	Falelung Gaunpalika	96.7	101.0	98.9	99.8	99.6	99.7	101.0	96.7	97.4	98.9	98.1	98.5	103.9	87.4	95.8	29.2	30.3	28.1	59.5	51.3	51.3
2	Panchthar	Province No. 1	5	Falgunanda Gaunpalika	97.4	101.2	99.3	114.3	108.2	111.2	104.2	97.8	101.0	110.2	104.1	107.1	117.4	113.6	115.6	25.9	31.0	28.4	64.1	65.6	64.8
2	Panchthar	Province No. 1	6	Phidim Nagarpalika	101.6	106.6	104.2	107.4	109.3	108.3	101.1	97.1	98.2	104.9	103.7	104.3	117.7	102.7	110.3	45.0	34.5	39.7	75.8	63.1	69.5
2	Panchthar	Province No. 1	7	Tumbewa Gaunpalika	112.0	111.4	111.7	99.4	100.1	99.8	98.4	96.9	97.6	98.9	98.5	98.7	85.0	73.9	79.4	27.8	30.7	28.4	52.3	51.6	51.5
2	Panchthar	Province No. 1	8	Yangwarak Gaunpalika	96.9	97.4	97.2	125.7	139.1	132.1	129.1	123.5	126.2	127.0	132.6	129.8	135.8	125.4	130.6	39.7	38.1	38.8	80.0	73.3	76.6
2	Panchthar Total				97.4	101.5	99.5	100.0	100.3	100.1	98.4	97.0	97.7	99.1	98.6	98.8	104.7	93.5	99.2	35.4	30.8	32.1	64.6	56.1	60.4
44	Parbat	Gandaki Province	1	Bihadi Gaunpalika	100.4	98.1	99.3	98.8	97.2	98.0	100.9	97.0	98.9	99.8	97.0	98.4	104.9	109.1	107.0	89.5	81.9	85.9	96.0	93.8	94.9
44	Parbat	Gandaki Province	2	Jajjala Gaunpalika	104.2	106.2	105.2	97.7	96.2	96.9	98.0	94.8	96.4	97.9	95.5	96.7	73.4	75.3	74.4	43.4	40.4	41.9	55.3	53.5	54.4
44	Parbat	Gandaki Province	3	Kushma Nagarpalika	97.4	97.1	97.3	103.1	113.8	106.8	100.7	99.3	98.2	100.3	107.9	104.0	105.0	109.1	107.0	77.2	63.2	70.4	89.2	83.3	86.3
44	Parbat	Gandaki Province	4	Mahashila Gaunpalika	95.3	99.5	97.4	97.4	100.8	99.1	98.4	101.4	99.9	97.9	101.1	99.5	110.9	100.3	105.6	43.1	42.7	42.9	63.3	60.6	62.0
44	Parbat	Gandaki Province	5	Modi Gaunpalika	94.5	118.0	99.6	96.6	108.9	99.6	97.6	101.7	99.7	97.1	101.8	99.4	97.2	98.0	97.6	60.8	43.1	51.2	76.5	65.4	71.0
44	Parbat	Gandaki Province	6	Painyu Gaunpalika	96.6	101.0	98.8	99.2	101.3	100.2	100.1	100.9	100.5	99.6	101.1	100.4	95.5	106.8	100.9	84.9	73.2	79.1	89.4	87.0	88.2
44	Parbat	Gandaki Province	7	Phalewas Municipality	93.7	103.1	97.8	95.7	103.6	98.7	96.4	100.5	98.4	96.1	101.1	98.6	99.2	98.4	98.8	89.2	99.5	94.1	93.3	99.0	96.1
44	Parbat Total				96.3	99.6	97.9	98.0	99.4	98.7	98.9	98.9	98.9	98.4	99.2	98.8	97.6	99.7	98.7	70.7	63.0	67.0	82.1	78.8	80.5
34	Parsa	Province No. 2	1	Bahudarmai Nagarpalika	92.8	97.7	95.2	92.3	94.1	93.2	80.1	66.2	72.8	84.7	77.8	74.2	75.7	74.1	74.9	26.6	15.3	19.9	53.2	42.1	47.0
34	Parsa	Province No. 2	2	Bindabasini Gaunpalika	12																				

21	Ramechhap	Province No. 3	5	Manthali Nagarpalika	100.8	101.7	101.3	104.1	101.3	102.7	101.2	100.5	100.8	100.6	100.9	100.8	84.6	76.7	80.2	50.4	41.1	42.0	64.4	58.5	59.5
21	Ramechhap	Province No. 3	6	Ramechhap Nagarpalika	97.4	101.7	99.5	95.7	101.1	98.4	98.0	99.6	98.8	96.9	100.4	98.6	93.5	94.4	94.0	44.1	40.9	42.6	65.5	65.4	65.4
21	Ramechhap	Province No. 3	7	Sunapati Gaunpalika	98.8	100.1	99.4	96.7	99.3	98.0	98.7	98.0	98.3	97.7	98.7	98.2	89.9	77.7	84.1	56.7	40.1	46.8	71.2	57.0	63.2
21	Ramechhap	Province No. 3	8	Umakunda Gaunpalika	100.7	100.8	100.8	112.4	103.9	108.0	101.3	100.2	100.7	100.6	100.9	100.6	83.5	77.1	79.5	35.7	40.7	38.2	59.5	58.0	58.8
21	Ramechhap Total				99.5	99.7	99.6	100.2	99.3	98.9	100.1	98.0	99.0	99.0	98.7	89.2	81.9	85.6	45.9	40.0	39.4	64.8	57.0	59.9	
29	Rasuwa	Province No. 3	1	Gosaikunda Gaunpalika	160.4	146.7	153.7	132.9	147.4	139.9	117.3	108.6	113.0	126.6	131.6	129.0	137.8	107.2	123.2	35.7	25.0	29.8	84.7	58.8	71.4
29	Rasuwa	Province No. 3	2	Kalika Gaunpalika	101.9	107.8	102.7	114.8	133.4	123.6	117.7	103.6	110.6	116.0	120.0	118.0	108.2	109.4	108.8	96.4	89.1	92.9	101.6	98.3	100.0
29	Rasuwa	Province No. 3	3	Naukunda Gaunpalika	116.8	116.4	116.6	120.8	128.7	124.6	99.0	93.5	95.0	112.3	113.2	112.7	76.7	77.9	71.2	28.2	17.6	22.9	46.3	47.7	47.0
29	Rasuwa	Province No. 3	4	Parbatikunda Gaunpalika	99.8	99.7	99.8	99.6	100.1	99.9	78.8	92.7	85.8	89.3	96.5	92.9	66.9	77.6	72.3	29.2	17.4	23.3	48.1	47.5	47.8
29	Rasuwa	Province No. 3	5	Uttargaya Gaunpalika	100.6	100.8	100.6	98.3	100.6	99.4	79.9	93.8	86.8	89.1	97.2	93.2	78.8	78.7	73.5	47.4	55.2	51.1	62.4	56.1	59.4
29	Rasuwa Total				106.8	106.8	106.8	106.8	116.5	111.5	90.9	87.8	86.3	100.3	101.6	100.9	89.0	75.1	82.3	44.7	39.5	42.1	66.2	56.1	61.2
32	Rautahat	Province No. 2	1	Baudhimai Nagarpalika	98.8	98.0	95.5	96.6	93.0	90.0	52.9	62.8	55.4	82.3	78.0	76.1	57.8	69.8	63.8	29.6	19.9	24.7	43.8	44.8	44.3
32	Rautahat	Province No. 2	2	Birndaban Nagarpalika	95.2	98.0	96.5	99.3	102.9	101.1	64.3	73.9	69.2	86.9	92.7	89.9	59.4	69.9	64.6	40.9	28.3	34.0	47.1	46.4	46.7
32	Rautahat	Province No. 2	3	Chandrapur Nagarpalika	96.7	97.7	97.2	105.9	94.1	99.9	71.7	68.6	70.2	92.3	84.0	88.1	66.9	81.2	74.0	31.5	26.8	25.9	46.1	50.2	46.6
32	Rautahat	Province No. 2	4	Debahi Gonahi Nagarpalika	100.7	101.2	99.4	108.3	96.9	102.1	69.3	65.3	63.1	95.4	82.2	88.7	60.9	72.6	66.8	31.3	20.8	26.1	46.2	46.7	46.4
32	Rautahat	Province No. 2	5	Durga Bhagawati Gaunpalika	133.3	103.9	118.2	125.9	100.8	113.2	50.2	65.3	57.7	93.6	81.9	81.9	60.4	72.3	66.4	31.8	21.3	26.6	46.2	46.9	46.6
32	Rautahat	Province No. 2	6	Phatuwa Bijayapur Nagarpalika	92.9	100.9	96.9	87.0	96.3	91.7	48.1	64.9	56.5	67.7	80.7	74.2	57.7	72.0	64.9	30.4	36.2	33.0	44.1	46.7	45.4
32	Rautahat	Province No. 2	7	Gadhimai Nagarpalika	106.8	104.4	105.6	88.3	95.0	91.6	48.5	63.8	56.2	68.6	79.5	74.1	58.5	70.8	64.7	30.4	20.5	25.4	44.5	45.7	45.1
32	Rautahat	Province No. 2	8	Garuda Nagarpalika	106.8	113.9	110.4	105.6	105.1	105.3	62.5	74.9	69.0	91.4	94.8	93.1	70.0	100.0	85.3	68.5	66.8	67.5	69.3	83.0	76.7
32	Rautahat	Province No. 2	9	Gaur Nagarpalika	114.2	103.5	108.5	102.4	96.7	98.5	68.3	71.0	69.8	90.1	86.1	88.0	61.0	128.0	95.6	66.2	95.6	83.3	63.2	110.7	89.4
32	Rautahat	Province No. 2	10	Gujara Nagarpalika	118.7	107.8	113.2	102.2	96.4	98.8	65.1	65.0	59.7	89.0	80.8	84.8	60.6	72.2	66.4	31.2	20.9	26.1	45.9	46.5	46.2
32	Rautahat	Province No. 2	11	Ishanath Nagarpalika	101.0	101.7	98.6	89.0	96.1	92.5	49.1	64.6	56.9	72.4	80.5	74.8	59.2	71.7	65.4	46.4	21.0	31.9	45.3	46.3	45.8
32	Rautahat	Province No. 2	12	Katahariya Nagarpalika	118.4	109.6	113.9	122.7	114.4	118.5	80.0	73.4	76.5	108.8	100.4	104.5	77.4	92.2	85.0	31.4	21.0	26.2	46.6	51.7	48.9
32	Rautahat	Province No. 2	13	Madav Narayan Nagarpalika	166.4	138.8	152.0	163.7	136.2	149.4	94.3	93.4	93.8	140.4	121.6	130.6	59.7	70.9	65.3	47.5	61.4	55.7	49.3	64.1	57.4
32	Rautahat	Province No. 2	14	Maulapur Nagarpalika	101.7	101.1	98.0	109.2	96.2	95.3	92.3	97.8	95.2	103.8	87.5	95.2	66.5	80.6	73.7	30.4	20.8	25.6	45.0	46.8	45.9
32	Rautahat	Province No. 2	15	Paroha Nagarpalika	132.4	125.7	129.0	119.6	108.5	114.0	59.0	63.7	60.3	100.2	92.2	96.1	58.8	70.3	64.6	30.8	22.2	25.7	44.8	45.5	45.1
32	Rautahat	Province No. 2	16	Rajdevi Nagarpalika	193.1	158.4	175.2	157.2	130.3	143.4	107.3	86.3	96.3	140.1	114.8	127.1	59.4	70.9	65.2	30.7	20.3	25.5	45.1	45.6	45.3
32	Rautahat	Province No. 2	17	Rajpur Nagarpalika	107.4	116.4	112.0	87.6	93.0	90.3	48.2	62.3	55.3	68.0	77.8	72.9	58.1	69.4	63.7	100.9	82.8	91.4	59.4	53.9	56.6
32	Rautahat	Province No. 2	18	Yamunamai Gaunpalika	108.8	99.6	103.8	95.3	94.2	92.9	104.0	101.0	102.4	98.0	90.8	94.4	91.4	100.8	96.3	31.5	20.4	25.9	54.1	55.4	54.8
32	Rautahat Total				111.5	102.2	106.8	104.9	95.4	100.0	63.4	64.4	62.4	90.8	83.3	87.0	59.9	71.6	65.7	32.5	31.6	32.0	45.6	46.9	46.0
53	Rolpa	Province No. 5	1	Duikholi Gaunpalika	139.8	156.5	148.1	129.0	133.8	131.3	96.7	91.4	94.1	116.1	116.7	116.4	99.5	86.3	93.1	16.5	27.2	21.8	54.3	49.5	52.0
53	Rolpa	Province No. 5	2	Lungri Gaunpalika	217.6	233.6	225.6	156.2	162.8	159.5	97.6	97.6	97.6	135.2	139.4	137.3	71.9	66.1	69.1	16.3	26.7	21.5	38.4	38.9	38.6
53	Rolpa	Province No. 5	3	Madi Gaunpalika	100.8	98.5	99.6	177.0	210.2	193.0	136.3	122.7	129.4	159.8	170.8	165.2	98.2	83.7	91.0	20.3	18.1	19.2	49.4	41.5	45.1
53	Rolpa	Province No. 5	4	Rolpa Nagarpalika	137.3	150.1	143.7	130.2	146.3	138.2	119.1	104.1	111.4	126.1	130.0	128.1	77.8	65.5	71.7	48.8	39.1	44.4	61.6	51.8	56.9
53	Rolpa	Province No. 5	5	Runtigadi Gaunpalika	155.0	143.7	149.5	130.2	132.8	131.5	104.6	89.8	97.3	120.7	116.4	118.6	73.6	55.6	65.0	32.2	31.4	31.9	51.8	43.7	48.1
53	Rolpa	Province No. 5	6	Suwarnabati Gaunpalika	147.6	144.6	146.1	131.7	137.7	134.7	111.9	91.6	101.7	124.2	120.1	122.2	88.2	68.4	78.5	16.7	28.2	22.5	49.6	48.1	48.9
53	Rolpa	Province No. 5	7	Sukidaha Gaunpalika	204.8	178.4	191.5	156.7	140.7	148.7	118.0	126.2	122.0	141.9	135.3	138.7	127.1	108.2	118.1	46.1	42.1	44.1	85.6	74.2	80.1
53	Rolpa	Province No. 5	8	Sunchhahari Gaunpalika	222.0	200.2	210.9	161.5	153.7	157.6	104.3	97.3	100.7	142.0	133.9	137.8	58.3	57.4	57.8	17.2	28.1	22.7	33.4	40.2	36.8
53	Rolpa	Province No. 5	9	Thawang Gaunpalika	158.3	114.1	135.0	133.0	116.9	124.6	75.8	85.0	80.4	100.9	94.9	97.8	48.6	51.6	50.1	25.2	28.3	22.9	33.0	39.9	36.5
53	Rolpa	Province No. 5	10	Tribeni Gaunpalika	142.2	152.2	147.2	126.1	138.7	132.4	147.4	121.7	134.3	134.0	132.2	133.1	86.7	74.4	80.5	37.8	24.3	31.4	59.9	48.5	54.4
53	Rolpa Total				168.6	170.5	169.6	140.6	145.5	143.0	111.8	101.5	106.6	129.7	128.7	129.2	84.3	70.8	77.7	26.3	28.0	24.8	53.2	46.5	50.1
54	Rukum Paschim	Kamali Province	1	Aathbiskot Nagarpalika	204.6	196.0	200.3	149.7	153.5	151.6	124.1	112.4	118.1	140.9	138.6	139.7	75.3	71.7	73.1	54.2	63.5	58.9	64.4	66.7	65.6
54	Rukum Paschim	Kamali Province	2	Banfikit Gaunpalika	205.2	201.3	203.3	166.1	161.5	163.8	138.4	152.7	145.2	155.8	158.3	157.0	119.8	121.1	120.4	79.1	88.9	83.7	98.2	103.7	100.8
54_A	Rukum Purba	Province No. 5	3	Bhume Gaunpalika	94.4	97.0	95.7	121.1	112.0	116.6	94.2	93.5	93.4	110.6	102.8	106.8	82.7	78.1	80.5	36.8	34.4	35.6	58.0	55.0	56.6
54	Rukum Paschim	Kamali Province	4	Chaurjahari Nagarpalika	158.7	137.5	147.8	130.2	116.5	123.2	103.6	99.9	101.8	119.5	110.0	114.7	118.6	125.3	121.9	23.5	26.1	22.8	68.3	72.7	70.4
54	Rukum Paschim	Kamali Province	5	Musikot Nagarpalika	105.5	109.3	107.4	126.3	128.8	127.6	118.4	117.8	118.1	123.1	124.4	123.8	136.4	133.4	134.9	91.0	51.4	74.0	111.4	92.9	103.0
54_A	Rukum Purba	Province No. 5	6	Putha Uttarganga Gaunpalika	234.9	219.2	227.2	202.7	196.3	199.5	101.7	107.1	104.4	164.9	162.4	163.7	81.8	89.8	85.6	23.3	25.3	21.9	50.9	50.8	50.8
54	Rukum Paschim	Kamali Province	7	Sani Bheri Gaunpalika	157.3	158.2	157.7	154.5	151.9	153.3	144.6	134.4	139.5	151.0	145.3	148.2	142.8	132.7	137.8	94.5	88.6	91.7	118.0	110.7	114.5
54_A	Rukum Purba	Province No. 5	8	Sisne Gaunpalika	174.1	144.8	158.7	164.0	151.0	157.2	134.9	139.0	136.9	152.8	146.6	149.6	153.7	141.7	147.8	77.3	60.2	69.2			

9	Sankhuwasabha	Province No. 1	2	Chichila Gaunpalika	117.2	126.0	121.5	103.6	118.0	110.6	117.7	114.9	116.3	109.1	116.8	112.9	73.6	88.4	80.8	19.6	60.7	29.3	40.1	72.1	50.5
9	Sankhuwasabha	Province No. 1	3	Chainpur Nagarpalika	127.7	120.0	123.8	114.3	116.2	115.2	108.5	113.0	110.7	112.1	115.0	113.5	96.8	92.0	94.4	43.6	30.4	37.1	66.9	57.1	62.1
9	Sankhuwasabha	Province No. 1	4	Dharmadevi Nagarpalika	100.7	100.0	100.4	98.8	100.1	99.4	96.6	101.3	98.9	97.7	100.7	99.2	90.3	95.3	92.7	49.7	53.0	51.3	68.2	71.4	69.8
9	Sankhuwasabha	Province No. 1	5	Khandbari Nagarpalika	123.0	127.8	125.4	142.1	149.1	145.6	143.0	137.7	140.3	142.4	144.8	143.6	139.8	141.7	140.8	92.2	71.0	81.3	113.0	100.9	106.9
9	Sankhuwasabha	Province No. 1	6	Madi Nagarpalika	100.7	98.3	99.5	104.4	114.3	109.3	103.2	107.3	105.3	104.0	111.5	107.8	99.9	75.2	87.7	36.6	49.6	43.1	64.5	60.8	62.6
9	Sankhuwasabha	Province No. 1	7	Makalu Gaunpalika	139.5	133.3	136.3	115.4	123.8	119.7	103.2	94.8	93.1	111.0	108.6	109.8	58.8	65.2	61.7	19.1	18.4	18.8	38.6	41.8	40.2
9	Sankhuwasabha	Province No. 1	8	Panchakhapan Nagarpalika	93.9	98.8	96.4	104.1	111.5	107.7	106.6	105.6	106.1	105.0	109.3	107.1	80.1	78.8	79.5	25.4	18.3	21.6	50.3	44.3	47.4
9	Sankhuwasabha	Province No. 1	9	Sabhapokhari Gaunpalika	160.0	190.4	175.3	117.8	132.4	125.0	100.2	94.8	97.2	111.3	118.3	114.8	105.5	84.0	95.0	25.6	18.3	18.9	63.1	42.5	52.6
9	Sankhuwasabha	Province No. 1	10	Silichong Gaunpalika	98.5	101.5	100.1	98.5	95.9	97.2	102.2	102.2	102.2	97.4	97.7	97.5	113.2	97.5	105.4	20.5	35.5	28.1	56.9	59.4	58.1
9	Sankhuwasabha Total				113.1	116.8	115.0	114.3	121.1	117.7	110.8	109.0	109.9	113.0	116.5	114.8	97.9	93.4	95.7	41.4	40.2	40.8	66.4	63.0	64.7
15	Saptari	Province No. 2	1	Agnisair Krishnasavaran Gaunpalika	94.5	97.9	96.2	94.2	95.8	95.0	78.3	87.7	82.9	83.0	89.0	86.0	96.7	99.7	98.2	38.7	39.2	38.9	64.5	66.9	65.7
15	Saptari	Province No. 2	2	Walan Bihul Gaunpalika	96.4	97.3	96.9	95.5	95.1	95.3	73.2	81.3	77.3	84.4	88.3	86.3	69.1	75.2	72.1	25.6	24.3	24.9	47.5	49.8	48.7
15	Saptari	Province No. 2	3	Belhi Chapena Gaunpalika	127.6	117.5	122.4	100.4	95.6	97.7	76.1	81.3	78.7	88.1	88.6	88.3	71.6	75.1	73.3	26.8	24.6	25.7	49.2	49.8	49.5
15	Saptari	Province No. 2	4	Bishnupur Gaunpalika	108.7	110.3	109.5	121.1	106.2	113.3	132.4	107.2	119.9	125.3	106.6	115.7	120.6	146.4	133.2	26.3	56.8	31.3	78.6	125.5	102.2
15	Saptari	Province No. 2	5	Bodebarsaien Nagarpalika	100.0	99.8	99.9	104.5	100.5	99.7	82.8	86.0	81.0	96.9	93.3	90.4	71.4	79.6	75.5	26.8	25.6	26.2	49.1	52.6	50.8
15	Saptari	Province No. 2	6	Chhinnamasta Gaunpalika	108.4	101.3	103.4	113.5	99.6	98.9	77.5	85.0	80.1	100.9	92.4	89.6	72.5	78.9	75.0	26.4	25.7	26.0	51.6	52.5	50.9
15	Saptari	Province No. 2	7	Dakneshwori Nagarpalika	94.5	100.1	97.3	96.0	97.9	95.8	95.1	84.1	87.6	95.7	91.0	87.0	90.8	91.0	90.9	25.2	30.3	25.4	51.9	59.8	55.9
15	Saptari	Province No. 2	8	Hanumannagar Kankalani Nagarpalika	126.3	114.9	120.4	106.9	101.3	104.0	75.6	84.7	80.2	95.1	92.2	92.9	71.2	78.3	74.8	26.5	25.6	26.1	48.9	52.0	50.4
15	Saptari	Province No. 2	9	Kanchanroop Nagarpalika	98.9	101.4	100.1	98.0	98.8	98.4	74.9	84.5	79.7	86.5	91.7	89.1	71.0	78.6	74.8	45.6	36.1	40.7	55.4	52.3	53.8
15	Saptari	Province No. 2	10	Khadak Nagarpalika	109.5	109.6	109.6	103.7	101.5	102.6	82.9	84.7	81.4	95.8	92.1	92.7	82.0	85.8	83.9	27.7	25.8	26.7	50.8	53.8	52.3
15	Saptari	Province No. 2	11	Mahadeva Gaunpalika	112.3	101.5	100.0	102.8	98.8	97.5	82.3	84.5	79.1	95.7	91.7	88.4	68.8	77.8	73.3	25.7	25.3	25.5	47.3	51.6	49.5
15	Saptari	Province No. 2	12	Rajbiraj Nagarpalika	98.6	98.2	98.4	97.6	95.9	96.7	74.6	81.8	78.2	86.2	88.9	87.5	70.6	76.2	73.4	30.4	62.4	48.0	48.7	68.1	57.2
15	Saptari	Province No. 2	13	Rupani Gaunpalika	97.1	98.9	98.0	95.9	96.4	96.1	79.5	82.7	78.3	84.9	89.5	87.2	69.6	76.5	73.1	26.1	25.1	25.6	49.2	51.0	49.5
15	Saptari	Province No. 2	14	Saptakoshi Nagarpalika	96.5	101.3	98.9	95.7	99.1	97.4	87.0	84.9	82.5	84.8	92.0	88.4	85.9	86.2	86.0	32.2	77.0	54.1	71.8	104.0	87.8
15	Saptari	Province No. 2	15	Shambhunath Nagarpalika	120.3	117.6	118.9	105.9	109.6	107.8	87.3	84.6	86.0	98.9	100.2	99.6	76.0	77.0	76.5	25.8	24.8	25.3	47.6	50.9	49.2
15	Saptari	Province No. 2	16	Surunga Nagarpalika	95.5	100.6	98.1	94.5	98.4	96.4	72.5	84.3	78.4	83.5	91.3	87.4	82.0	81.0	81.5	25.6	25.5	25.6	47.2	51.9	49.6
15	Saptari	Province No. 2	17	Tilatha Koiladi Gaunpalika	108.1	100.2	99.6	109.1	97.6	97.8	91.9	83.5	79.4	103.0	90.6	89.4	106.5	98.5	102.5	37.8	37.5	37.6	91.1	83.8	87.3
15	Saptari	Province No. 2	18	Tirahut Gaunpalika	90.3	98.2	94.3	89.5	96.2	92.8	68.6	82.3	75.4	79.1	89.2	84.2	64.8	76.5	70.7	24.3	25.1	24.7	44.7	51.0	47.9
15	Saptari Total				98.4	100.1	98.9	96.9	98.0	97.3	77.5	83.7	78.9	89.8	90.9	88.2	71.8	77.7	73.9	26.3	28.7	25.9	48.2	53.1	50.5
19	Sarlahi	Province No. 2	1	Bagmati Nagarpalika	99.5	97.6	97.8	95.8	98.3	97.0	71.6	61.8	66.2	81.3	80.1	78.0	77.6	66.1	67.7	25.8	28.6	24.8	49.1	47.3	43.0
19	Sarlahi	Province No. 2	2	Balara Nagarpalika	122.5	116.1	119.1	115.3	106.8	110.9	71.3	91.7	81.9	99.6	101.4	100.6	60.5	75.4	68.1	21.3	28.4	24.9	50.1	52.8	51.6
19	Sarlahi	Province No. 2	3	Barahathawa Nagarpalika	122.2	100.4	111.2	104.7	98.2	99.4	67.8	66.2	67.0	91.4	80.6	85.9	62.8	78.7	70.8	22.0	40.1	31.7	41.8	57.7	50.0
19	Sarlahi	Province No. 2	4	Basbariya Gaunpalika	175.5	130.0	151.9	119.3	101.2	104.4	51.1	63.2	57.2	89.9	82.4	79.2	57.9	67.6	62.7	21.5	29.4	25.4	39.7	48.5	44.1
19	Sarlahi	Province No. 2	5	Brahmapuri Gaunpalika	122.1	123.4	122.8	126.6	101.5	113.2	80.8	66.0	72.9	111.4	87.2	99.1	56.1	68.6	62.3	20.6	29.5	25.1	38.6	49.2	43.9
19	Sarlahi	Province No. 2	6	Bishnu Gaunpalika	124.3	104.2	114.1	100.1	100.1	100.1	51.8	64.6	58.2	76.1	82.4	79.3	58.7	69.1	63.9	21.8	29.8	25.8	40.4	49.6	45.0
19	Sarlahi	Province No. 2	7	Chandranagar Gaunpalika	101.8	99.7	99.6	98.0	100.4	99.2	50.0	62.6	56.3	75.9	81.6	77.9	56.7	67.1	61.9	20.9	28.9	24.9	38.9	48.1	43.5
19	Sarlahi	Province No. 2	8	Chakraghatta Gaunpalika	101.5	101.5	101.5	103.4	99.7	100.0	51.7	64.2	58.0	84.8	82.1	80.4	58.2	68.5	63.4	21.6	29.5	25.5	40.0	49.1	44.6
19	Sarlahi	Province No. 2	9	Dhankaul Gaunpalika	104.0	101.2	101.6	99.4	100.5	99.9	51.0	63.3	57.1	75.4	82.0	78.7	57.7	67.6	62.6	21.4	29.3	25.4	39.6	48.5	44.1
19	Sarlahi	Province No. 2	10	Godaita Nagarpalika	166.4	145.3	155.5	127.5	107.2	117.1	80.5	66.1	72.9	111.3	92.5	101.5	59.4	68.4	63.4	33.1	33.4	33.3	47.4	49.2	47.6
19	Sarlahi	Province No. 2	11	Hariwan Nagarpalika	99.0	100.1	99.6	98.1	100.4	99.2	69.6	63.8	65.8	76.3	82.1	78.3	72.1	68.4	68.3	24.2	29.9	26.9	46.3	49.1	45.8
19	Sarlahi	Province No. 2	12	Haripur Nagarpalika	131.9	121.5	126.5	102.2	98.4	99.4	75.4	65.3	70.2	92.5	80.2	84.4	58.9	66.1	62.5	21.6	28.4	25.0	40.2	47.2	43.7
19	Sarlahi	Province No. 2	13	Haripurwa Nagarpalika	103.0	97.9	99.0	98.9	99.0	98.9	71.6	69.3	70.4	89.7	80.8	77.9	57.2	66.6	61.9	21.4	29.5	25.3	39.3	47.9	43.6
19	Sarlahi	Province No. 2	14	Ishworpur Nagarpalika	108.0	100.9	102.9	111.4	100.9	104.4	103.6	92.9	98.1	108.5	95.9	102.1	94.4	96.4	95.4	31.3	29.7	27.0	62.2	57.6	59.8
19	Sarlahi	Province No. 2	15	Kabilasi Nagarpalika	104.9	98.3	98.9	122.4	99.5	105.0	73.4	62.5	67.4	105.7	81.1	92.0	57.1	66.8	62.0	21.1	28.9	25.0	39.1	47.9	43.5
19	Sarlahi	Province No. 2	16	Kaudena Gaunpalika	173.4	109.6	140.0	133.8	99.7	111.4	68.9	62.5	62.6	111.8	81.2	94.8	59.3	66.9	62.1	21.1	80.7	49.2	39.2	67.4	52.9
19	Sarlahi	Province No. 2	17	Lalbandi Nagarpalika	110.3	103.3	106.7	111.5	112.1	111.8	89.4	95.1	92.3	102.5	105.1	103.8	97.6	114.5	106.0	52.1	41.4	46.6	72.6	73.9	73.3
19	Sarlahi	Province No. 2	18	Malangawa Nagarpalika	102.2	98.7	100.1	119.8	111.7	115.7	80.2	93.6	87.2	105.9	105.1	105.5	82.9	102.1	92.7	22.0	64.2	44.9	51.5	81.3	67.6
19	Sarlahi	Province No. 2	19	Parsa Gaunpalika	98.9	101.0	99.5	97.9	99.3	98.0	62.3	64.3	57.3	86.0	81.8	77.6	56.2	68.7	62.5	20.7	30.1	25.5	38.7	49.6	44.2
19	Sarlahi	Province No. 2	20	Ramnagar Gaunpalika	133.5	117.8	125.5	113.8	107.2	110.5	61.2	63.5	58.0	97.0	86.5	91.6	59.5	68.3	63.9	21.8	29.2	25.5	40.7	48.7	44.7
19	Sarlahi Total				117.5	100.2	108.6	107.8	99.9	99.5	70.9	66.7	68.7	94.7	82.3	88.3	61.7	67.8	63.7	21.5	29.4	25.5	42.9	48.	

16	Siraha	Province No. 2	3	Bariyarpatti Rural Municipality	164.1	167.0	165.5	134.1	152.8	143.5	90.4	84.9	87.6	119.4	128.8	124.2	88.7	68.5	77.4	44.3	44.2	44.3	68.7	55.0	61.3
16	Siraha	Province No. 2	4	Bhagawanpur Rural Municipality	123.3	149.9	136.6	102.9	107.0	104.9	89.7	68.2	78.9	98.4	93.6	96.0	95.5	71.4	83.4	34.4	32.9	33.6	65.8	50.6	58.0
16	Siraha	Province No. 2	5	Bishnupur Rural Municipality	177.1	191.4	184.6	120.4	125.9	123.3	75.1	85.0	80.1	99.7	104.3	102.1	71.0	78.6	74.8	26.3	25.5	25.9	48.7	52.0	50.3
16	Siraha	Province No. 2	6	Dhangadhimai Municipality	167.8	200.3	184.2	147.4	167.6	157.6	112.1	122.6	117.5	134.1	150.3	142.3	96.2	113.7	104.9	27.3	27.0	27.1	53.9	57.5	55.8
16	Siraha	Province No. 2	7	Golbazar Municipality	183.1	213.4	198.6	144.9	180.4	162.9	94.7	114.8	105.2	126.2	154.9	140.9	81.3	103.6	92.6	27.9	41.2	33.0	51.4	70.4	61.2
16	Siraha	Province No. 2	8	Kalyanpur Municipality	159.2	165.2	162.3	124.3	125.0	124.7	69.2	63.3	62.7	104.1	98.3	101.1	54.1	70.6	62.3	28.5	26.8	27.7	41.3	48.7	45.0
16	Siraha	Province No. 2	9	Karjanha Municipality	188.8	219.9	204.4	133.9	158.9	146.3	89.5	94.5	92.1	117.3	133.9	125.7	75.1	78.9	77.0	28.5	29.6	27.9	47.4	53.2	50.3
16	Siraha	Province No. 2	10	Lahan Municipality	159.9	195.7	178.8	135.2	178.0	157.7	92.3	134.8	114.5	118.9	161.8	141.4	86.5	115.2	101.1	80.2	40.9	59.3	83.2	74.8	78.8
16	Siraha	Province No. 2	11	Laxmipur Patari Rural Municipality	115.0	143.0	129.4	114.8	123.7	119.3	99.9	80.1	89.7	109.3	107.4	108.3	84.8	86.0	85.4	27.4	26.7	27.1	50.1	49.0	48.8
16	Siraha	Province No. 2	12	Mirchaiya Municipality	175.9	235.2	205.9	149.2	200.7	175.1	86.5	124.3	106.2	125.9	170.9	148.8	78.8	118.0	98.7	39.7	53.0	47.1	60.2	84.2	73.0
16	Siraha	Province No. 2	13	Naraha Rural Municipality	134.7	166.4	150.7	118.9	138.8	128.9	58.4	74.2	66.1	96.7	115.3	106.0	69.8	121.6	95.1	27.6	26.0	26.8	40.4	57.5	47.1
16	Siraha	Province No. 2	14	Navarajpur Rural Municipality	134.9	146.2	140.6	135.9	132.3	134.1	81.5	78.1	79.7	118.3	113.8	116.0	65.6	71.0	66.8	27.9	27.0	27.5	40.7	49.0	44.9
16	Siraha	Province No. 2	15	Sakhuwanankarkatti Rural Municipality	133.1	142.1	137.7	106.6	101.1	103.9	86.9	62.0	73.5	100.0	87.1	93.5	88.8	69.1	71.7	27.5	26.0	26.8	47.6	47.6	44.0
16	Siraha	Province No. 2	16	Siraha Municipality	161.9	202.2	182.6	147.4	166.9	157.3	87.7	100.6	94.4	126.0	142.3	134.3	69.0	81.0	75.1	28.5	36.4	32.8	49.7	58.1	54.1
16	Siraha	Province No. 2	17	Sukhipur Municipality	139.4	155.0	147.5	132.9	134.4	133.7	118.4	104.5	111.4	127.5	123.5	125.5	108.4	111.7	110.0	35.0	35.6	35.3	73.6	72.0	72.8
16	Siraha Total				156.4	183.4	170.2	132.5	151.7	142.3	88.7	97.4	93.2	116.6	131.5	124.2	77.9	89.1	83.6	30.5	28.6	29.5	54.6	57.4	56.1
11	Solukhumbu	Province No. 1	1	Dudhkaushika Gaunpalika	98.0	98.9	98.5	99.1	100.5	99.8	99.1	96.4	97.7	99.1	98.5	98.8	71.8	80.4	76.1	27.2	29.5	28.3	49.2	51.1	50.2
11	Solukhumbu	Province No. 1	2	Dudhkoshi Gaunpalika	125.6	122.9	124.3	147.8	164.4	155.9	140.1	140.8	140.4	144.9	155.1	150.0	152.1	123.1	137.8	44.1	38.9	41.4	90.2	72.6	81.2
11	Solukhumbu	Province No. 1	3	Khumbupasanglahm Gaunpalika	125.6	153.3	139.6	126.7	133.1	129.9	100.1	94.6	96.8	115.0	118.0	116.5	128.4	103.0	115.5	95.6	72.1	84.4	106.8	83.6	95.5
11	Solukhumbu	Province No. 1	4	Likhupike Gaunpalika	95.6	127.8	104.9	108.5	120.9	114.5	110.3	94.5	98.7	109.2	106.5	107.9	101.4	79.0	87.9	25.2	20.7	23.0	47.9	49.7	48.8
11	Solukhumbu	Province No. 1	5	Mahakulung Gaunpalika	97.3	99.9	98.6	114.3	115.6	114.9	139.2	111.2	125.2	122.5	114.1	118.4	82.9	83.2	83.0	26.0	21.5	23.8	48.9	51.6	50.2
11	Solukhumbu	Province No. 1	6	Nechasalyan Gaunpalika	98.7	96.3	97.0	99.5	98.1	98.8	98.4	94.3	96.4	99.0	96.2	97.6	86.1	84.0	85.0	88.9	85.4	87.2	87.7	84.8	86.3
11	Solukhumbu	Province No. 1	7	Solududhakunda Nagarpalika	144.4	145.6	145.0	149.8	177.1	163.6	122.0	109.1	115.4	138.0	147.4	142.8	128.1	104.1	116.1	73.7	61.6	67.8	96.8	80.4	88.7
11	Solukhumbu	Province No. 1	8	Sotang Gaunpalika	103.9	101.0	97.4	106.3	99.8	100.1	114.6	105.5	109.9	109.4	99.4	103.7	109.4	105.5	107.4	129.5	134.4	132.0	120.5	121.8	121.1
11	Solukhumbu Total				101.9	106.2	104.1	112.8	118.6	115.7	104.9	96.2	100.5	109.8	109.7	109.7	100.9	86.4	93.7	59.7	54.6	57.2	77.1	68.2	72.7
6	Sunsari	Province No. 1	1	Barahshetra Municipality	123.9	133.8	129.0	127.0	135.9	131.5	108.9	111.0	110.0	119.7	125.8	122.8	111.0	118.9	115.0	43.5	48.5	46.0	72.7	78.9	75.8
6	Sunsari	Province No. 1	2	Barju Gaunpalika	136.3	159.8	148.2	126.5	127.0	126.8	77.5	83.7	79.1	107.4	103.4	105.4	83.7	66.0	74.6	24.9	22.7	22.8	48.5	42.6	44.6
6	Sunsari	Province No. 1	3	Bhokraha Narsing Gaunpalika	103.4	113.3	108.4	111.4	114.8	113.1	76.2	84.8	80.5	93.3	93.2	92.3	64.2	64.7	64.5	25.2	20.8	23.0	44.8	42.9	43.8
6	Sunsari	Province No. 1	4	Dewanganj Gaunpalika	112.9	130.8	122.0	106.6	104.9	105.8	73.7	84.3	79.0	93.6	92.5	89.1	62.5	64.8	63.6	24.5	20.8	22.6	43.6	42.9	43.3
6	Sunsari	Province No. 1	5	Dharan Upamahanagarpalika	125.8	139.5	132.8	130.5	145.2	138.0	125.2	131.7	128.6	128.3	139.7	134.1	132.8	140.1	136.4	87.5	69.9	78.5	105.0	96.2	100.5
6	Sunsari	Province No. 1	6	Duhabi Nagarpalika	160.0	162.3	161.2	142.1	131.8	136.8	79.5	86.0	81.0	118.6	112.2	115.3	70.4	80.9	75.7	46.5	36.7	41.4	56.6	54.8	55.7
6	Sunsari	Province No. 1	7	Gadhi Gaunpalika	125.8	115.6	120.5	119.6	113.8	116.6	76.5	85.1	80.6	102.9	95.2	99.0	80.9	67.9	74.6	25.2	20.9	23.1	45.0	43.2	44.1
6	Sunsari	Province No. 1	8	Harinagara Gaunpalika	159.6	148.8	154.0	135.1	118.3	126.5	75.8	85.0	80.4	109.8	100.5	105.1	64.4	69.9	65.0	25.3	42.5	30.5	45.0	70.3	57.5
6	Sunsari	Province No. 1	9	Inaruwa Nagarpalika	124.4	147.6	136.1	113.9	142.8	128.4	90.3	103.7	97.2	104.7	126.8	115.9	93.3	109.2	101.3	25.6	36.0	29.0	53.8	67.7	61.0
6	Sunsari	Province No. 1	10	Itahari Sub-metropolitan City	147.8	159.4	153.9	149.3	157.8	153.7	119.7	110.6	114.8	137.0	137.3	137.3	120.9	112.9	116.7	76.4	71.4	73.9	95.3	89.7	92.4
6	Sunsari	Province No. 1	11	Koshi Gaunpalika	119.6	124.7	122.3	127.6	119.2	123.3	75.8	85.4	80.6	100.7	93.9	96.8	64.6	65.9	65.2	25.0	20.9	23.0	45.0	43.5	44.3
6	Sunsari	Province No. 1	12	Ramdhuni Municipality	133.3	144.3	138.9	125.0	134.0	129.5	93.8	99.4	96.6	111.7	119.3	115.6	110.1	107.7	108.9	41.9	29.2	35.6	69.3	60.3	64.9
6	Sunsari Total				132.1	141.8	137.1	129.0	134.1	131.6	94.6	93.4	94.0	115.6	117.9	116.8	93.4	95.9	94.7	48.2	44.4	46.3	70.9	69.6	70.3
59	Surkhet	Karnali Province	1	Barahat Gaunpalika	114.8	121.0	118.0	134.2	134.4	134.3	122.1	114.0	118.0	129.8	126.8	128.3	101.7	94.7	98.2	22.0	30.1	26.1	54.2	51.3	52.8
59	Surkhet	Karnali Province	2	Bheriganga Nagarpalika	110.2	112.8	111.5	124.2	126.9	125.6	116.1	116.5	116.3	121.1	122.9	122.0	111.0	112.4	111.7	23.8	28.5	24.5	64.3	63.4	63.9
59	Surkhet	Karnali Province	3	Birendranagar Nagarpalika	144.8	157.3	151.5	152.6	169.0	161.2	148.6	155.2	152.1	151.0	163.6	157.7	147.9	154.2	151.2	91.2	93.7	92.5	115.9	120.4	118.3
59	Surkhet	Karnali Province	4	Chaukune Gaunpalika	159.9	137.8	148.6	139.0	126.2	132.5	113.4	101.3	106.2	129.6	116.2	122.7	83.8	81.5	82.6	22.3	30.7	26.5	51.6	51.1	51.4
59	Surkhet	Karnali Province	5	Chingad Gaunpalika	128.3	126.7	127.5	124.4	125.4	124.9	116.6	99.6	105.9	121.8	114.5	118.1	93.1	72.8	82.7	21.9	30.0	26.0	47.3	50.0	48.7
59	Surkhet	Karnali Province	6	Gurbhakot Nagarpalika	136.8	134.0	135.4	125.5	128.3	126.9	125.7	114.8	120.2	125.6	123.1	124.4	115.6	110.2	112.9	42.1	35.8	39.1	75.0	70.2	72.7
59	Surkhet	Karnali Province	7	Lekbesi Nagarpalika	100.2	101.1	100.6	107.6	108.9	108.3	116.5	107.6	112.0	110.9	108.4	109.7	109.1	95.6	102.5	36.8	30.0	31.7	68.3	56.8	62.6
59	Surkhet	Karnali Province	8	Panchpuri Nagarpalika	118.4	139.0	128.9	140.8	147.5	144.2	112.9	117.6	122.6	136.1	136.4	136.3	113.0	108.0	110.5	36.3	31.2	33.8	71.3	67.1	69.2
59	Surkhet	Karnali Province	9	Simta Gaunpalika	139.3	122.0	130.6	125.2	117.4	121.3	122.2	105.2	113.8	124.1	112.8	118.4	115.9	105.6	110.9	36.0	30.6	33.3	74.0	67.0	70.7
59	Surkhet Total				130.1	132.6	131.4	134.0	139.0	136.6	128.0	123.5	125.7	131.7	133.1	132.4	118.1	116.2	117.2	46.9	46.8	46.8	78.9	78.4	78.7
39	Syangja	Gandaki Province	1	Aandhikhola Gaunpalika	95.6	98.1	96.9	96.4	98.3	97.3	95.														

8	Terhathum	Province No. 1	5	Myanglung Nagarpalika	115.6	126.3	121.0	111.0	120.2	115.7	99.8	102.9	100.0	105.6	113.5	109.6	100.5	109.5	105.0	44.1	53.0	48.6	69.0	77.9	73.5
8	Terhathum	Province No. 1	6	Phedap Gaunpalika	106.6	101.5	102.2	98.4	100.9	99.4	99.4	97.4	98.4	98.7	99.2	98.9	89.4	85.1	87.3	33.6	30.5	29.0	56.1	53.2	54.6
8	Terhathum Total				103.7	102.5	103.1	103.2	106.0	104.6	99.4	96.8	98.1	98.7	100.3	99.4	96.3	98.1	97.2	37.9	45.5	41.7	62.2	67.1	64.6
14	Udayapur	Province No. 1	1	Belaka Nagarpalika	117.8	115.6	116.7	111.7	117.3	114.5	101.3	95.0	96.7	107.5	107.2	107.4	119.5	102.2	111.0	41.5	22.8	32.2	65.6	56.5	60.2
14	Udayapur	Province No. 1	2	Chaudandigadhi Nagarpalika	108.2	109.7	109.0	115.5	110.5	113.0	110.5	98.1	104.1	113.6	105.6	109.5	121.2	115.4	118.3	43.0	43.8	42.6	75.9	76.4	76.2
14	Udayapur	Province No. 1	3	Katari Nagarpalika	123.7	119.0	121.3	126.7	127.2	127.0	102.3	95.8	98.8	117.1	114.8	115.9	100.7	85.9	93.3	45.0	32.3	34.0	70.6	57.1	60.2
14	Udayapur	Province No. 1	4	Rautami Gaunpalika	105.5	114.5	110.0	99.0	109.1	103.6	99.8	98.4	99.1	99.4	100.2	99.8	97.9	79.5	88.7	43.7	30.2	33.8	68.8	53.3	59.6
14	Udayapur	Province No. 1	5	Sunkoshi Gaunpalika	131.3	118.4	124.7	92.5	99.7	96.1	95.1	98.5	96.8	93.8	99.1	96.5	75.9	76.7	76.3	33.3	33.8	33.5	54.5	55.2	54.9
14	Udayapur	Province No. 1	6	Tapli Gaunpalika	144.7	148.6	146.7	125.8	126.7	126.2	100.2	98.7	99.5	115.4	115.4	115.4	94.0	83.9	85.6	43.7	23.7	33.7	68.8	50.4	59.6
14	Udayapur	Province No. 1	7	Triyuga Nagarpalika	130.5	134.9	132.8	132.8	137.1	135.0	115.9	108.7	112.2	125.9	125.5	125.7	113.1	103.0	108.0	44.1	45.7	44.9	73.7	71.4	72.5
14	Udayapur	Province No. 1	8	Udayapurgadhi Gaunpalika	113.9	108.3	111.0	116.1	119.5	117.8	94.1	97.9	96.0	105.2	104.2	104.7	88.1	76.2	82.2	41.0	23.4	32.2	64.5	49.8	57.2
14	Udayapur Total				118.5	119.2	118.9	118.2	121.2	119.7	102.7	97.1	98.4	112.1	110.4	111.2	102.0	91.5	96.8	43.2	32.5	33.4	67.8	59.5	60.9
Grand Total					126.3	126.9	126.6	121.1	121.8	121.4	98.7	94.7	96.6	112.4	111.2	111.8	94.1	93.2	93.7	47.6	44.4	46.0	68.9	66.4	67.7

NIR in Grade 1 and NER at Primary, Lower secondary, Basic, Secondary, Higher Secondary and Secondary levels, Flash I_2018-019

Dist_code	Dist_name	Province	Local Level	NIR in Grade 1			NER in Primary			NER in L_Secondary			NER in Basic			NER in Secondary			NER in H_secondary			NER in Secondary		
				Girls	Boys	Total	Girls	Boys	Total	Girls	Boys	Total	Girls	Boys	Total	Girls	Boys	Total	Girls	Boys	Total	Girls	Boys	Total
69	Achham	Province No. 7	Bannigadi Jayagadh Gaunpalika	93.1	96.2	94.7	94.9	96.4	95.6	95.4	95.9	95.6	95.1	96.1	95.6	53.5	63.4	58.4	24.4	26.7	25.5	38.9	45.0	42.0
69	Achham	Province No. 7	Chaurpati Gaunpalika	91.2	94.8	93.0	92.9	95.0	94.0	93.5	94.5	94.0	93.2	94.8	94.0	52.4	62.5	57.4	23.9	26.3	25.1	38.1	44.4	41.2
69	Achham	Province No. 7	Dhakari Gaunpalika	98.4	94.0	96.2	97.2	94.2	95.7	99.8	93.7	96.7	98.5	94.0	96.2	56.5	61.9	59.2	25.7	26.1	25.9	41.1	44.0	42.6
69	Achham	Province No. 7	Kamalbazar Nagarpalika	97.9	99.9	98.9	96.7	98.1	97.4	91.2	94.8	93.0	98.5	99.4	98.9	56.2	66.5	61.3	25.6	28.0	26.8	40.9	47.2	44.1
69	Achham	Province No. 7	Mangalsen Nagarpalika	97.8	99.9	98.8	96.6	98.1	97.4	98.4	94.0	96.2	98.4	99.4	98.9	56.2	66.5	61.3	25.6	28.0	26.8	40.9	47.2	44.1
69	Achham	Province No. 7	Mellekh Gaunpalika	93.4	99.0	96.2	95.1	99.3	97.2	95.7	98.7	97.2	95.4	99.0	97.2	53.6	65.2	59.4	24.4	27.5	26.0	39.0	46.3	42.7
69	Achham	Province No. 7	Panchadewal Binayak Nagarpalika	94.3	98.4	96.4	96.0	98.7	97.3	96.6	98.1	97.4	96.3	98.4	97.4	54.1	64.8	59.5	24.7	27.3	26.0	39.4	46.1	42.7
69	Achham	Province No. 7	Ramaroshan Gaunpalika	97.3	99.4	98.4	98.1	98.7	98.4	99.7	99.1	99.4	98.9	98.9	98.9	55.9	65.5	60.7	25.5	27.6	26.5	40.7	46.5	43.6
69	Achham	Province No. 7	Sanphebagar Nagarpalika	97.0	99.2	98.1	97.7	99.4	98.6	99.3	99.9	99.6	98.5	99.7	99.1	55.7	66.0	60.8	25.4	27.8	26.6	40.5	46.9	43.7
69	Achham	Province No. 7	Turmakhad Gaunpalika	92.8	99.2	96.0	95.3	99.5	97.4	95.0	98.9	97.0	95.2	99.2	97.2	53.3	65.4	59.3	24.3	27.5	25.9	38.8	46.4	42.6
69	Achham Total			95.3	98.0	96.7	96.1	97.7	96.9	97.6	98.0	97.8	96.8	97.9	97.3	54.7	64.8	59.7	24.9	27.3	26.1	39.8	46.0	42.9
51	Arghakhanchi	Province No. 5	Bhumekasthan Nagarpalika	97.7	97.7	97.7	95.5	98.2	96.9	95.1	94.9	95.0	95.3	96.6	96.0	75.6	64.0	69.8	25.4	23.8	24.6	50.5	43.9	47.2
51	Arghakhanchi	Province No. 5	Chhatradev Gaunpalika	96.7	95.3	96.0	94.5	95.9	95.2	94.2	92.6	93.4	94.3	94.2	94.3	74.9	62.5	68.7	25.1	23.2	24.2	50.0	42.9	46.4
51	Arghakhanchi	Province No. 5	Malarani Gaunpalika	98.1	95.5	96.8	97.9	96.1	97.0	98.5	92.8	95.7	98.2	94.4	96.3	78.3	62.6	70.5	26.3	23.3	24.8	52.3	43.0	47.6
51	Arghakhanchi	Province No. 5	Panini Gaunpalika	99.6	99.5	99.6	97.4	99.0	98.2	98.0	96.6	97.3	97.7	97.8	97.8	77.9	65.2	71.6	26.2	24.2	25.2	52.0	44.7	48.4
51	Arghakhanchi	Province No. 5	Sandhikharka Nagarpalika	98.1	99.5	98.8	97.9	98.1	98.0	98.5	97.6	98.1	98.2	97.9	98.0	78.3	65.9	72.1	26.3	24.5	25.4	52.3	45.2	48.8
51	Arghakhanchi	Province No. 5	Shitganga Municipality	96.4	98.6	97.5	94.2	99.1	96.7	93.9	95.7	94.8	94.0	97.4	95.7	75.5	64.6	70.1	25.1	24.0	24.5	50.3	44.3	47.3
51	Arghakhanchi Total			97.8	97.7	97.7	96.2	97.7	97.0	96.4	95.0	95.7	96.3	96.4	96.3	76.8	64.1	70.5	25.7	23.8	24.8	51.2	44.0	47.6
45	Baglung	Gandaki Province	Badigad Gaunpalika	95.0	97.1	96.1	94.3	96.3	95.3	94.1	93.4	93.8	94.2	94.9	94.5	79.2	75.5	77.4	25.0	22.0	23.5	52.1	48.7	50.4
45	Baglung	Gandaki Province	Baglung Nagarpalika	97.3	96.7	97.0	96.5	95.9	96.2	96.4	93.1	94.7	96.4	94.5	95.5	81.1	75.2	78.2	25.6	21.9	23.7	53.4	48.5	51.0
45	Baglung	Gandaki Province	Bareng Gaunpalika	99.4	97.9	98.7	97.7	97.1	97.4	98.5	94.2	96.4	98.1	95.7	96.9	82.9	76.1	79.5	26.2	22.1	24.2	54.6	49.1	51.8
45	Baglung	Gandaki Province	Dhorpatan Nagarpalika	98.9	99.9	99.4	98.1	99.1	98.6	99.0	97.1	98.0	98.6	98.1	98.3	83.3	78.5	80.9	26.3	22.8	24.6	54.8	50.6	52.7
45	Baglung	Gandaki Province	Galkot Nagarpalika	99.4	99.0	99.2	96.6	98.2	97.4	99.5	98.1	98.8	98.1	98.1	98.1	83.7	79.3	81.5	26.5	23.1	24.8	55.1	51.2	53.1
45	Baglung	Gandaki Province	Jaimuni Nagarpalika	93.7	96.6	95.2	93.0	95.9	94.4	92.9	93.0	92.9	92.9	94.4	93.7	78.2	75.1	76.7	24.7	21.8	23.3	51.4	48.5	50.0
45	Baglung	Gandaki Province	Kantekhola Gaunpalika	97.2	99.4	98.3	96.4	99.6	98.0	96.3	96.6	96.4	96.3	98.1	97.2	81.0	78.1	79.6	25.6	22.7	24.1	53.3	50.4	51.9
45	Baglung	Gandaki Province	Nisikhola Gaunpalika	99.3	99.4	99.4	96.6	99.6	98.1	99.4	96.6	98.0	98.0	98.1	98.0	83.7	78.1	80.9	26.4	22.7	24.6	55.0	50.4	52.7
45	Baglung	Gandaki Province	Taman Khola Gaunpalika	99.7	99.7	99.7	98.0	98.9	98.4	98.8	96.9	97.8	98.4	97.9	98.1	83.2	78.3	80.7	26.3	22.8	24.5	54.7	50.5	52.6
45	Baglung	Gandaki Province	Tara Khola Gaunpalika	99.3	99.4	99.4	97.6	99.6	98.6	98.4	96.6	97.5	98.0	98.1	98.0	82.8	78.1	80.5	26.2	22.7	24.4	54.5	50.4	52.4
45	Baglung Total			97.9	98.5	98.2	96.5	98.0	97.2	97.3	95.6	96.4	96.9	96.8	81.9	77.2	79.6	25.9	22.4	24.2	53.9	49.8	51.9	
74	Baitadi	Province No. 7	Dasharathchanda Nagarpalika	95.9	95.8	95.9	95.4	96.3	95.9	95.5	96.5	96.0	95.5	96.4	96.0	67.1	65.8	66.5	18.4	23.2	20.8	42.8	44.5	43.6
74	Baitadi	Province No. 7	Dilasani Gaunpalika	95.0	96.8	95.9	94.5	97.3	95.9	94.6	97.5	96.0	94.5	97.4	96.0	66.4	66.5	66.4	18.3	23.4	20.8	42.3	44.9	43.6
74	Baitadi	Province No. 7	Dogadakedar Gaunpalika	99.0	93.6	96.3	96.5	94.1	95.3	99.6	94.3	97.0	98.1	94.2	96.2	70.0	64.3	67.1	19.3	22.6	21.0	44.6	43.5	44.1
74	Baitadi	Province No. 7	Melauli Nagarpalika	98.8	99.5	99.2	97.4	98.0	97.7	95.0	96.8	95.9	97.9	99.1	98.5	69.2	69.0	69.1	19.0	24.3	21.6	44.1	46.7	45.4
74	Baitadi	Province No. 7	Pancheshwar Gaunpalika	99.3	98.9	99.1	97.8	99.5	98.6	98.9	99.7	99.3	98.4	99.6	99.0	69.5	67.9	68.7	19.1	23.9	21.5	44.3	45.9	45.1
74	Baitadi	Province No. 7	Patan Nagarpalika	95.2	98.6	96.9	94.8	99.2	97.0	94.9	99.4	97.1	94.8	99.3	97.0	66.6	67.7	67.2	18.3	23.8	21.5	42.5	45.8	44.1
74	Baitadi	Province No. 7	Purchaudi Nagarpalika	96.1	98.0	97.1	95.6	98.6	97.1	95.7	98.8	97.3	95.7	98.7	97.2	67.2	67.3	67.3	18.5	23.7	21.1	42.9	45.5	44.2
74	Baitadi	Province No. 7	Shivanath Gaunpalika	99.2	99.0	99.1	97.7	99.6	98.6	98.8	99.8	99.3	98.3	99.7	99.0	69.4	68.0	68.7	19.1	23.9	21.5	44.2	46.0	45.1
74	Baitadi	Province No. 7	Sigas Gaunpalika	98.5	99.3	98.9	98.0	98.8	98.4	96.1	98.0	97.1	98.0	99.5	98.7	68.9	68.2	68.5	18.9	24.0	21.5	43.9	46.1	45.0
74	Baitadi	Province No. 7	Sumaya Gaunpalika	94.1	98.8	96.5	93.6	99.4	96.5	93.7	99.6	96.6	93.7	99.5	96.6	65.8	67.9	66.8	18.1	23.9	21.0	42.0	45.9	43.9
74	Baitadi Total			97.1	97.8	97.5	96.1	98.1	97.1	96.8	98.6	97.7	96.5	98.3	97.4	68.0	67.3	67.6	18.7	23.7	21.2	43.4	45.5	44.4
68	Bajhang	Province No. 7	Bithadchir Gaunpalika	90.7	96.8	93.7	93.9	96.3	95.1	83.4	93.3	88.3	88.7	94.8	91.7	56.7	73.8	65.3	14.9	17.0	15.9	35.8	45.4	40.6
68	Bajhang	Province No. 7	Bungal Nagarpalika	90.7	95.5	93.1	93.9	94.9	94.4	83.4	91.9	87.7	88.7	93.4	91.0	56.7	72.8	64.7	14.9	15.8	15.3	35.8	44.3	40.0
68	Bajhang	Province No. 7	Chabispathivera Gaunpalika	96.8	94.7	95.7	97.3	94.1	95.7	89.1	91.2	90.1	93.2	92.6	92.9	60.5	72.2	66.3	15.9	15.7	15.8	38.2	43.9	41.1
68	Bajhang	Province No. 7	Durgathali Gaunpalika	96.3	98.6	97.4	96.8	98.0	97.4	88.6	97.8	93.2	92.7	97.9	95.3	60.2	77.4	68.8	15.8	16.8	16.3	38.0	47.1	42.6
68	Bajhang	Province No. 7	JayaPrithivi Nagarpalika	96.8	92.1	98.4	97.3	99.4	98.4	89.1	96.3	92.7	93.2	97.9	95.5	60.5	76.2	68.4	15.9	16.5	16.2	38.2	46.4	42.3
68	Bajhang	Province No. 7	Kanda Gaunpalika	92.8	99.7	96.3	96.2	99.1	97.7	85.4	96.0	90.7	90.8	97.6	94.2	58.0	76.0	67.0	15.2	16.5	15.9	36.6	46.2	41.4
68	Bajhang	Province No. 7	Kedarseu Gaunpalika	93.7	99.1	96.4	97.1	98.6	97.8	86.2	95.4	90.8	91.6	97.0	94.3	58.6</								

33	Bara	Province No. 2	Baragadi Gaunpalika	95.0	93.7	94.4	93.5	93.5	93.5	67.9	66.0	67.0	80.7	79.8	80.2	53.5	51.9	52.7	26.6	22.6	24.6	40.1	37.2	38.6
33	Bara	Province No. 2	Devtal Gaunpalika	97.1	93.9	95.5	95.6	93.7	94.6	69.4	66.2	67.8	82.5	79.9	81.2	54.7	52.0	53.4	27.2	22.6	24.9	41.0	37.3	39.1
33	Bara	Province No. 2	Jitpur Simara Upamahanagarpalika	97.6	97.7	97.7	96.0	97.5	96.8	69.8	68.9	69.3	82.9	83.2	83.1	55.0	54.1	54.6	27.3	23.6	25.4	41.2	38.8	40.0
33	Bara	Province No. 2	Kalaiya Upamahanagarpalika	98.1	98.8	98.4	96.5	98.6	97.5	70.1	69.6	69.9	83.3	84.1	83.7	55.3	54.7	55.0	27.4	23.8	25.6	41.4	39.3	40.3
33	Bara	Province No. 2	Karaiyamai Gaunpalika	93.5	97.8	95.7	92.0	97.6	94.8	66.8	69.0	67.9	79.4	83.3	81.3	52.7	54.2	53.4	26.1	23.6	24.9	39.4	38.9	39.1
33	Bara	Province No. 2	Kolhabi Nagarpalika	94.9	96.3	95.6	93.4	96.1	94.7	67.9	67.9	67.9	80.6	82.0	81.3	53.5	53.3	53.4	26.6	23.2	24.9	40.0	38.3	39.1
33	Bara	Province No. 2	Mahagadhimai Nagarpalika	98.0	97.3	97.6	96.4	97.1	96.7	70.1	68.6	69.3	83.2	82.8	83.0	55.2	53.9	54.5	27.4	23.4	25.4	41.3	38.6	40.0
33	Bara	Province No. 2	Nijgadh Nagarpalika	97.4	97.5	97.5	95.8	97.3	96.6	69.6	68.8	69.2	82.7	83.1	82.9	54.9	54.0	54.5	27.2	23.5	25.4	41.1	38.8	39.9
33	Bara	Province No. 2	Pacharauta Nagarpalika	97.0	97.3	97.1	96.3	97.1	96.7	69.4	68.6	69.0	82.8	82.8	82.8	55.6	53.9	54.7	27.1	23.4	25.3	41.4	38.6	40.0
33	Bara	Province No. 2	Parwanipur Gaunpalika	95.3	95.1	95.2	93.8	94.9	94.3	68.1	67.1	67.6	80.9	81.0	81.0	53.7	52.7	53.2	26.7	22.9	24.8	40.2	37.8	39.0
33	Bara	Province No. 2	Pheta Gaunpalika	98.0	98.2	98.1	96.8	98.0	97.4	70.3	69.2	69.8	83.6	83.6	83.6	55.4	54.4	54.9	27.5	23.7	25.6	41.5	39.0	40.3
33	Bara	Province No. 2	Prasauni Gaunpalika	95.6	94.2	94.9	94.0	94.0	94.0	68.3	66.4	67.4	81.2	80.2	80.7	53.9	52.1	53.0	26.7	22.7	24.7	40.3	37.4	38.9
33	Bara	Province No. 2	Simroungadh Nagarpalika	94.7	97.3	96.0	93.2	97.1	95.1	67.7	68.6	68.1	80.5	82.8	81.6	53.4	53.9	53.6	26.5	23.4	25.0	39.9	38.6	39.3
33	Bara	Province No. 2	Subarna Gaunpalika	94.9	95.1	95.0	93.4	94.9	94.2	67.9	67.1	67.5	80.6	81.0	80.8	53.5	52.7	53.1	26.6	22.9	24.7	40.0	37.8	38.9
33	Bara	Province No. 2	Bishrampur Gaunpalika	95.1	95.3	95.2	93.6	95.1	94.4	68.0	67.2	67.6	80.8	81.2	81.0	53.6	52.8	53.2	26.6	23.0	24.8	40.1	37.9	39.0
33	Bara Total			96.0	96.2	96.1	94.5	96.0	95.3	68.6	67.8	68.2	81.5	81.9	81.7	54.1	53.3	53.7	26.8	23.2	25.0	40.5	38.3	39.4
58	Bardiya	Province No. 5	Badhaiyatal Gaunpalika	97.2	99.1	98.2	98.0	99.1	98.6	97.9	97.3	97.6	97.9	98.2	98.1	61.1	60.2	60.7	15.1	22.2	18.7	38.1	41.2	39.7
58	Bardiya	Province No. 5	Bansgadhi Nagarpalika	89.9	94.4	92.1	91.5	93.4	92.5	90.5	91.8	91.1	91.0	92.6	91.8	56.5	56.8	56.7	14.0	21.0	17.5	35.3	38.9	37.1
58	Bardiya	Province No. 5	Barbariya Nagarpalika	98.5	95.6	97.1	96.4	94.6	95.5	99.2	92.9	96.1	97.8	93.8	95.8	62.0	57.5	59.7	15.4	21.2	18.3	38.7	39.4	39.0
58	Bardiya	Province No. 5	Geruwa Gaunpalika	97.6	98.5	98.0	96.4	99.5	97.9	98.3	98.7	98.5	97.3	99.1	98.2	61.4	61.1	61.2	15.2	22.5	18.9	38.3	41.8	40.0
58	Bardiya	Province No. 5	Gulariya Nagarpalika	98.0	99.9	99.0	96.9	98.9	97.9	98.7	97.1	97.9	97.8	98.0	97.9	61.7	60.1	60.9	15.3	22.2	18.7	38.5	41.2	39.8
58	Bardiya	Province No. 5	Madhuwan Nagarpalika	93.4	99.6	96.5	95.2	98.8	97.0	94.1	97.0	95.6	94.6	97.9	96.3	58.8	60.1	59.4	14.6	22.2	18.4	36.7	41.1	38.9
58	Bardiya	Province No. 5	Rajapur Nagarpalika	94.9	99.1	97.0	96.6	98.0	97.3	95.6	96.3	95.9	96.1	97.2	96.6	59.7	59.6	59.6	14.8	22.0	18.4	37.2	40.8	39.0
58	Bardiya	Province No. 5	Thakurbaba Nagarpalika	97.9	97.8	99.0	96.8	99.0	97.9	98.6	98.2	98.4	97.7	98.6	98.2	61.6	60.8	61.2	15.3	22.4	18.8	38.4	41.6	40.0
58	Bardiya Total			95.9	98.3	97.1	96.0	97.7	96.8	96.6	96.2	96.4	96.3	96.9	96.6	60.3	59.5	59.9	14.9	22.0	18.5	37.6	40.7	39.2
26	Bhaktapur	Province No. 3	Bhaktapur Nagarpalika	98.4	93.4	95.9	96.5	92.2	94.4	96.7	89.7	93.2	96.6	91.0	93.8	82.9	71.9	77.4	29.3	18.7	24.0	56.1	45.3	50.7
26	Bhaktapur	Province No. 3	Chagunarayan Nagarpalika	95.0	99.1	97.1	93.4	97.7	95.6	90.6	98.9	94.8	92.0	98.3	95.2	77.7	81.7	79.7	27.5	21.2	24.4	52.6	51.5	52.0
26	Bhaktapur	Province No. 3	Madhapur Thimi Nagarpalika	96.3	98.9	97.6	94.5	97.6	96.1	91.8	98.9	95.4	93.2	98.3	95.7	78.7	79.2	79.0	27.9	20.6	24.2	53.3	49.9	51.6
26	Bhaktapur	Province No. 3	Suryabinayak Nagarpalika	98.3	95.7	97.0	96.5	94.5	95.5	99.4	91.9	95.7	98.0	93.2	95.6	86.1	73.6	79.9	30.5	19.2	24.8	58.3	46.4	52.4
26	Bhaktapur Total			97.0	96.8	96.9	95.2	95.5	95.4	94.6	94.9	94.7	94.9	95.2	95.1	81.3	76.6	79.0	28.8	19.9	24.4	55.1	48.3	51.7
10	Bhojpur	Province No. 1	Aamchowk Gaunpalika	99.6	95.8	97.7	96.4	97.5	96.9	98.3	95.7	97.0	98.3	95.0	96.7	71.4	59.8	65.6	23.3	19.2	21.2	47.4	39.5	43.4
10	Bhojpur	Province No. 1	Arun Gaunpalika	99.1	95.4	97.2	97.9	97.1	97.5	98.7	92.1	95.4	98.3	94.6	96.4	70.3	59.6	64.9	22.9	19.1	21.0	46.6	39.4	43.0
10	Bhojpur	Province No. 1	Bhojpur Nagarpalika	98.9	95.7	97.3	97.7	97.4	97.5	99.6	92.4	96.0	98.6	94.9	96.8	71.0	59.7	65.4	23.1	19.2	21.2	47.0	39.5	43.3
10	Bhojpur	Province No. 1	Hatuwadgadi Gaunpalika	98.3	95.4	96.8	96.8	97.1	96.9	99.6	92.1	95.9	98.2	94.6	96.4	71.7	59.6	65.6	23.4	19.1	21.2	47.5	39.4	43.4
10	Bhojpur	Province No. 1	Pauwadungma Gaunpalika	99.5	98.6	99.1	97.3	99.3	98.3	99.2	95.2	97.2	98.3	97.3	97.8	70.7	61.6	66.1	23.0	19.8	21.4	46.8	40.7	43.8
10	Bhojpur	Province No. 1	Ramprasad Rai Gaunpalika	99.4	95.3	97.4	98.2	97.0	97.6	99.1	92.0	95.6	98.7	94.5	96.6	70.6	59.5	65.1	23.0	19.1	21.1	46.8	39.3	43.1
10	Bhojpur	Province No. 1	Shadananda Nagarpalika	95.3	96.9	96.1	94.2	98.5	96.4	94.9	93.5	94.2	94.6	96.0	95.3	67.7	60.5	64.1	22.0	19.4	20.7	44.9	40.0	42.4
10	Bhojpur	Province No. 1	Salpasilichho Gaunpalika	94.3	99.8	97.1	93.2	98.5	95.8	94.0	96.4	95.2	93.6	97.4	95.5	67.0	63.2	65.1	21.8	20.0	20.9	44.4	41.6	43.0
10	Bhojpur	Province No. 1	Tyamkamaiyung Gaunpalika	96.3	99.6	97.9	95.1	98.3	96.7	95.9	96.2	96.0	95.5	97.2	96.4	68.4	62.2	65.3	22.3	20.0	21.1	45.3	41.1	43.2
10	Bhojpur Total			97.9	96.9	97.4	96.3	97.8	97.1	97.9	93.6	95.8	97.1	95.7	96.4	69.9	60.6	65.2	22.7	19.5	21.1	46.3	40.0	43.2
35	Chitawan	Province No. 3	Bhratpur Mahanagarpalika	94.1	95.9	95.0	95.9	96.1	96.0	96.6	93.3	94.9	96.2	94.7	95.5	76.8	66.0	71.4	28.5	26.1	27.3	52.7	46.1	49.4
35	Chitawan	Province No. 3	Ichchhyakamana Gaunpalika	94.4	95.5	94.9	96.2	95.7	96.0	96.9	92.9	94.9	96.5	94.3	95.4	77.0	65.7	71.4	28.6	26.0	27.3	52.8	45.9	49.3
35	Chitawan	Province No. 3	Kalika Nagarpalika	99.8	89.6	94.7	97.6	89.5	93.5	77.2	77.8	77.5	87.4	83.6	85.5	65.4	65.0	65.2	29.1	14.7	21.9	47.3	39.9	43.6
35	Chitawan	Province No. 3	Khairahani Nagarpalika	96.9	99.6	98.3	97.8	97.8	97.8	99.5	97.9	98.7	98.7	97.9	98.3	79.1	69.3	74.2	29.4	27.4	28.4	54.3	48.3	51.3
35	Chitawan	Province No. 3	Madi Nagarpalika	99.2	96.8	98.0	97.1	93.8	95.5	94.9	92.1	93.5	96.0	92.9	94.5	60.6	63.4	62.0	20.1	17.9	19.0	40.4	40.6	40.5
35	Chitawan	Province No. 3	Rapti Nagarpalika	92.8	99.7	96.3	94.6	99.0	96.8	95.3	97.0	96.2	95.0	98.0	96.5	75.8	68.6	72.2	28.2	27.1	27.7	52.0	47.9	49.9
35	Chitawan	Province No. 3	Ratnangar Nagarpalika	94.3	98.2	96.2	96.1	98.4	97.2	96.8	95.5	96.1	96.4	96.9	96.7	76.9	67.6	72.2	28.6	26.7	27.7	52.8	47.1	50.0
35	Chitawan Total			95.3	97.8	96.6	96.7	97.3	97.0	97.8	95.4	96.6	97.3	96.3	96.8	77.8	67.5	72.6	28.9	26.7	27.8	53.4	47.1	50.2
73	Dadeldhura	Province No. 7	Ajaymeru Gaunpalika	93.0	99.7	96.4	97.8	99.5	98.6	99.4	96.4	97.9	98.6	98.0	98.3	76.3	69.9	73.1	22.4	24.4	23.4	49.3	47.2	48.3
73	Dadeldhura	Province No. 7	Alital Gaunpalika	82.9	93.5	88.2	88.1	93.3	90.7	88.6	89.5	89.1	88.3	91.4	89.9	68.0	64.9	66.5	20.0	22.7	21.3	44.0	43.8	43.9
73	Dadeldhura	Province No. 7	Amargadhi Nagarpalika	92.0	96.1	94.0	97.8	95.0	96.4	98.3	91.2	94.7	98.1	93.1	95.6	75.5	66.1	70.8	22.2	23.1	22.6	48.8	44.6	46.7
73	D																							

56	Dang	Province No. 5	Rajpur Gaunpalika	91.9	96.5	94.2	85.9	91.4	88.6	47.5	61.8	54.6	66.7	76.6	71.6	57.6	68.8	63.2	29.9	19.9	24.9	43.7	44.3	44.0
56	Dang	Province No. 5	Rapti Gaunpalika	92.8	99.7	96.3	94.6	99.0	96.8	95.3	97.0	96.2	95.0	98.0	96.5	75.8	68.6	72.2	28.2	27.1	27.7	52.0	47.9	49.9
56	Dang	Province No. 5	Shantinagar Gaunpalika	98.7	99.9	99.3	96.9	99.3	98.1	86.5	86.7	86.6	91.7	93.0	92.3	72.9	65.5	69.2	28.9	17.2	23.1	50.9	41.4	46.1
56	Dang	Province No. 5	Tulsipur Upamahanagarpalika	98.1	99.0	98.5	98.3	99.3	98.8	88.7	85.8	87.3	93.5	92.5	93.0	74.7	64.8	69.8	29.6	17.1	23.3	52.1	41.0	46.5
56	Dang Total			97.4	97.9	97.6	95.9	97.9	96.9	85.9	85.1	85.5	90.9	91.5	91.2	72.3	64.3	68.3	28.7	16.9	22.8	50.5	40.6	45.6
75	Darchula	Province No. 7	Apihimal Gaunpalika	94.5	96.8	95.7	95.5	95.5	96.6	95.3	95.9	96.0	95.4	95.7	77.5	72.7	75.1	33.7	39.1	36.4	55.6	55.9	55.8	
75	Darchula	Province No. 7	Byas Gaunpalika	98.8	98.1	98.5	97.4	98.2	97.8	97.4	97.9	97.6	97.5	99.3	98.4	78.8	78.6	78.7	28.9	23.6	26.2	53.8	51.1	52.5
75	Darchula	Province No. 7	Dunhu Gaunpalika	98.5	94.6	96.6	96.6	93.3	94.9	99.7	93.1	96.4	98.1	93.2	95.7	80.8	71.1	76.0	35.2	38.3	36.7	58.0	54.7	56.3
75	Darchula	Province No. 7	Lekam Gaunpalika	97.4	98.5	97.9	97.4	99.2	98.3	99.6	99.9	99.8	98.5	99.6	99.0	80.8	76.3	78.5	34.8	41.1	37.9	57.8	58.7	58.2
75	Darchula	Province No. 7	Mahakali Municipality	95.4	97.7	96.5	95.9	99.0	97.4	95.5	98.0	96.8	95.7	98.5	97.1	77.7	73.6	75.6	40.5	38.0	39.2	59.1	55.8	57.4
75	Darchula	Province No. 7	Malikarjun Gaunpalika	92.3	99.7	96.0	93.3	99.3	96.3	94.4	99.1	96.7	93.8	99.2	96.5	75.7	75.6	75.7	32.9	40.7	36.8	54.3	58.2	56.2
75	Darchula	Province No. 7	Marma Gaunpalika	94.7	99.1	96.9	95.7	97.7	96.7	96.8	97.5	97.2	96.2	97.6	96.9	77.8	74.4	76.1	33.8	40.1	36.9	55.8	57.3	56.5
75	Darchula	Province No. 7	Naugad Gaunpalika	96.8	94.2	98.4	97.8	98.7	98.2	99.0	98.5	98.7	98.4	98.6	98.5	79.4	75.2	77.3	34.6	40.5	37.5	57.0	57.8	57.4
75	Darchula	Province No. 7	Shailyashikhar Nagarpalika	96.3	99.4	97.8	97.3	99.0	98.2	98.5	98.8	98.6	97.9	98.9	98.4	79.0	75.4	77.2	34.4	40.6	37.5	56.7	58.0	57.3
75	Darchula Total			95.8	98.4	97.1	96.2	97.5	96.9	97.8	97.4	97.6	97.0	97.5	97.2	78.7	74.4	76.5	34.2	40.0	37.1	56.4	57.2	56.8
30	Dhading	Province No. 3	Benighat Rorang Gaunpalika	99.8	95.2	97.5	97.2	94.7	95.9	98.3	93.7	96.0	97.7	94.2	96.0	65.5	56.1	60.8	25.5	18.7	22.1	45.5	37.4	41.4
30	Dhading	Province No. 3	Dhunibesi Nagarpalika	93.6	92.8	93.2	91.2	92.3	91.8	92.2	91.3	91.8	91.7	91.8	91.8	61.4	54.7	58.1	23.9	18.2	21.1	42.7	36.5	39.6
30	Dhading	Province No. 3	Gajuri Gaunpalika	99.7	93.0	96.3	97.1	92.5	94.8	98.2	91.5	94.9	97.6	92.0	94.8	65.5	54.8	60.2	25.5	18.3	21.9	45.5	36.6	41.0
30	Dhading	Province No. 3	Galchi Gaunpalika	92.7	92.8	92.8	90.3	92.3	91.3	91.4	91.3	91.4	90.9	91.8	91.3	60.8	54.7	57.8	23.7	18.2	21.0	42.3	36.5	39.4
30	Dhading	Province No. 3	Gangjamuna Gaunpalika	90.5	91.7	91.1	88.2	91.2	89.7	89.1	90.3	89.7	88.7	90.8	89.7	59.4	54.1	56.7	23.1	18.0	20.6	41.3	36.0	38.7
30	Dhading	Province No. 3	Jwalamukhi Gaunpalika	90.5	94.7	92.6	88.2	94.2	91.2	89.1	93.2	91.2	88.7	93.7	91.2	59.4	55.8	57.6	23.1	18.6	20.9	41.3	37.2	39.2
30	Dhading	Province No. 3	Khaniyabash Gaunpalika	99.5	98.9	99.2	97.9	98.4	98.2	90.5	91.7	91.1	98.5	99.4	98.9	66.0	60.1	63.0	25.7	20.0	22.9	45.8	40.1	43.0
30	Dhading	Province No. 3	Nilkantha Nagarpalika	99.2	99.5	99.3	96.6	98.9	97.8	97.7	98.9	98.3	97.2	98.9	98.0	65.1	60.1	62.6	25.3	19.7	22.5	45.2	39.9	42.6
30	Dhading	Province No. 3	Netrawati Gaunpalika	98.1	98.9	98.5	97.5	98.4	98.0	99.5	98.9	99.2	98.6	99.3	99.0	66.4	60.7	63.5	25.8	20.2	23.0	46.1	40.5	43.3
30	Dhading	Province No. 3	Rubi Valley Gaunpalika	98.3	98.4	98.3	97.7	97.8	97.8	99.8	99.7	99.7	98.8	98.7	98.7	66.5	62.7	64.6	25.9	20.9	23.4	46.2	41.8	44.0
30	Dhading	Province No. 3	Siddhalek Gaunpalika	99.2	98.8	99.0	96.6	98.3	97.5	97.7	99.1	98.4	97.2	98.7	97.9	65.1	63.0	64.1	25.3	21.0	23.2	45.2	42.0	43.6
30	Dhading	Province No. 3	Thakre Gaunpalika	99.3	98.4	98.8	97.8	97.8	97.8	98.8	99.7	99.3	98.3	98.7	98.5	65.8	62.7	64.3	25.6	20.9	23.3	45.7	41.8	43.8
30	Dhading	Province No. 3	Tripurasundari Gaunpalika	97.1	98.2	97.6	95.8	98.5	97.2	89.6	90.0	89.8	92.7	94.3	93.5	68.7	68.1	68.4	23.4	19.8	21.6	46.1	44.0	45.0
30	Dhading Total			96.9	96.3	96.6	94.9	95.8	95.3	96.1	96.1	96.1	95.5	95.9	95.7	64.0	58.7	61.3	24.9	19.5	22.2	44.5	39.1	41.8
7	Dhankuta	Province No. 1	Chaubise Gaunpalika	98.6	97.6	98.1	96.6	98.5	97.5	97.7	95.6	96.6	97.1	97.0	97.1	81.0	79.1	80.0	23.3	22.9	23.1	52.1	51.0	51.6
7	Dhankuta	Province No. 1	Chhathar Gaunpalika	96.6	95.8	96.2	97.6	96.2	96.9	95.7	93.4	94.6	96.7	94.8	95.7	79.4	77.3	78.3	22.8	22.3	22.6	51.1	49.8	50.5
7	Dhankuta	Province No. 1	Dhankuta Nagarpalika	98.4	97.7	98.0	96.4	98.6	97.5	97.5	95.7	96.6	96.9	97.1	97.0	80.9	79.1	80.0	23.2	22.9	23.0	52.0	51.0	51.5
7	Dhankuta	Province No. 1	Mahalaxmi Nagarpalika	97.5	98.0	97.8	97.5	99.0	98.2	96.6	96.0	96.3	97.0	97.5	97.3	80.1	79.5	79.8	23.0	23.0	23.0	51.6	51.2	51.4
7	Dhankuta	Province No. 1	Pakhribas Nagarpalika	97.4	98.2	97.8	97.4	99.2	98.3	96.5	96.2	96.4	96.9	97.7	97.3	80.1	80.5	80.3	23.0	23.0	23.0	51.5	51.8	51.6
7	Dhankuta	Province No. 1	Sangurigadhi Gaunpalika	97.7	97.6	97.6	97.7	98.5	98.1	96.8	95.6	96.2	97.2	97.0	97.1	80.3	79.1	79.7	23.1	22.9	23.0	51.7	51.0	51.3
7	Dhankuta	Province No. 1	Shahidbhumi Gaunpalika	94.7	97.0	95.8	96.1	97.9	97.0	94.3	95.0	94.6	95.2	96.4	95.8	78.2	78.6	78.4	22.5	22.7	22.6	50.3	50.7	50.5
7	Dhankuta Total			97.3	97.4	97.3	97.0	98.3	97.6	96.5	95.3	95.9	96.7	96.8	96.8	80.0	79.0	79.5	23.0	22.8	22.9	51.5	50.9	51.2
17	Dhanusha	Province No. 2	Aurahi Gaunpalika	93.2	89.8	91.5	95.9	94.5	95.2	56.8	59.8	58.3	76.4	77.1	76.8	51.4	66.9	59.2	27.4	25.6	26.5	39.4	46.3	42.8
17	Dhanusha	Province No. 2	Bateswor Gaunpalika	96.9	95.0	95.9	96.5	95.4	95.9	52.9	58.5	55.7	74.7	77.0	75.8	60.1	63.2	61.6	16.2	16.5	16.3	38.1	39.8	39.0
17	Dhanusha	Province No. 2	Bidehi Nagarpalika	99.0	95.2	97.1	97.7	95.6	96.6	54.1	58.7	56.4	75.9	77.1	76.5	61.4	63.3	62.4	16.6	16.5	16.5	39.0	39.9	39.5
17	Dhanusha	Province No. 2	Dhanauji Gaunpalika	99.5	99.1	99.3	98.1	99.5	98.8	54.3	61.1	57.7	76.2	80.3	78.3	61.7	65.9	63.8	16.7	17.2	16.9	39.2	41.6	40.4
17	Dhanusha	Province No. 2	Dhanusadham Nagarpalika	99.0	99.2	99.1	96.6	99.6	98.1	54.6	61.7	58.2	75.6	80.6	78.1	62.9	66.6	64.8	16.7	17.5	17.1	39.8	42.1	41.0
17	Dhanusha	Province No. 2	Ganeshman Charnath Nagarpalika	95.3	99.2	97.3	94.9	99.6	97.3	52.0	61.1	56.6	73.5	80.4	76.9	59.1	66.0	62.6	15.9	17.2	16.6	37.5	41.6	39.6
17	Dhanusha	Province No. 2	Hansapur Nagarpalika	96.8	97.6	97.2	96.4	98.0	97.2	52.8	60.2	56.5	74.6	79.1	76.9	60.0	65.0	62.5	16.2	16.9	16.6	38.1	41.0	39.5
17	Dhanusha	Province No. 2	Janaknandini Gaunpalika	98.9	98.6	98.8	96.6	99.0	97.8	54.5	60.8	57.7	75.5	79.9	77.7	62.0	65.6	63.8	16.7	17.1	16.9	39.3	41.4	40.4
17	Dhanusha	Province No. 2	Janakpur Upamahanagarpalika	99.3	98.6	99.0	98.0	99.0	98.5	54.2	60.8	57.5	76.1	79.9	78.0	61.6	65.6	63.6	16.6	17.1	16.9	39.1	41.4	40.2
17	Dhanusha	Province No. 2	Kamala Nagarpalika	98.9	98.6	98.8	97.6	99.0	98.3	54.0	60.8	57.4	75.8	79.9	77.8	61.4	65.6	63.5	16.6	17.1	16.8	39.0	41.4	40.2
17	Dhanusha	Province No. 2	Chhireswornath Nagarpalika	96.2	98.6	97.4	95.8	99.0	97.4	52.5	60.8	56.6	74.2	79.9	77.0	59.7	65.6	62.6	16.1	17.1	16.6	37.9	41.4	39.6
17	Dhanusha	Province No. 2	Laxminiya Gaunpalika	98.9	95.5	97.2	97.6	95.9	96.7	54.0	58.8	56.4	75.8	77.4	76.6	61.4	63.5	62.4	16.6	16.6	16.6	39.0	40.1	39.5
17	Dhanusha	Province No. 2	Mithila Bihari Gaunpalika	97.5	96.5	97.0	97.1	96.8	97.0	53.2	59.4	56.3	75.2	78.1	76.6	60.4	64.2	62.3	16.3	16.7	16.5	38.4	40.5	39.4
17	Dhanusha	Province No. 2	Mithila Nagarpalika	97.5	96.5	97.0	97.1	96.8	97.0	53.2	59.4	56.3	75.2	78.1	76.6	60.4	64.2	62.3	16.3	16.7	16.5	38.4	40.5	39.4
17	Dhanusha	Province No. 2	Mukhiyapatti Musaharniya Gaunpalika	98.9	96.5	97.7	97.6	96.8	97.2	54.0	59.4	56.7	75.8	78.1	77.0	61.4	64.2	62.8	16.6	16.7	16.6	39.0	4	

62	Dolpa	Karnali Province	Shey Phoksundo Gaunpalika	94.2	99.4	96.8	96.3	99.1	97.7	73.7	85.6	79.7	85.0	92.3	88.7	57.6	74.1	65.9	27.0	26.7	26.9	42.3	50.4	46.4
62	Dolpa	Karnali Province	Thuli Bheri Nagarpalika	94.4	99.3	96.8	96.5	97.9	97.2	73.9	84.6	79.2	85.2	91.3	88.2	57.8	73.3	65.5	27.1	26.4	26.7	42.4	49.8	46.1
62	Dolpa	Karnali Province	Tripurasundari Nagarpalika	97.1	98.2	97.6	95.8	98.5	97.2	89.6	90.0	89.8	92.7	94.3	93.5	68.7	68.1	68.4	23.4	19.8	21.6	46.1	44.0	45.0
62	Dolpa Total			95.5	98.3	96.9	96.5	97.3	96.9	74.7	84.5	79.6	85.6	90.9	88.3	58.4	73.2	65.8	27.4	26.4	26.9	42.9	49.8	46.3
70	Doti	Province No. 7	Adharsha Gaunpalika	81.4	86.8	84.1	94.5	96.5	95.5	69.9	74.8	72.4	82.2	85.7	83.9	48.3	45.9	47.1	26.9	23.3	25.1	37.6	34.6	36.1
70	Doti	Province No. 7	Badikedar Gaunpalika	79.7	85.6	82.7	92.5	95.2	93.8	68.5	73.7	71.1	80.5	84.4	82.5	47.3	45.3	46.3	26.4	22.9	24.7	36.8	34.1	35.5
70	Doti	Province No. 7	Bogtan Gaunpalika	86.0	84.9	85.4	96.8	94.4	95.6	73.9	73.1	73.5	85.4	83.7	84.5	51.0	44.9	47.9	28.5	22.7	25.6	39.7	33.8	36.8
70	Doti	Province No. 7	Dipayal Silgadi Nagarpalika	85.6	91.1	88.3	98.3	98.3	98.3	73.5	78.5	76.0	85.9	88.4	87.1	50.7	48.2	49.4	28.3	24.4	26.4	39.5	36.3	37.9
70	Doti	Province No. 7	Joroyal Gaunpalika	84.6	91.1	87.9	98.3	98.3	98.3	72.7	78.5	75.6	85.5	88.4	86.9	50.2	48.2	49.2	28.0	24.4	26.2	39.1	36.3	37.7
70	Doti	Province No. 7	K I Singh Gaunpalika	81.6	89.4	85.5	94.8	99.4	97.1	70.2	77.0	73.6	82.5	88.2	85.3	48.4	47.3	47.8	27.0	24.0	25.5	37.7	35.6	36.7
70	Doti	Province No. 7	Purbichauki Gaunpalika	82.4	88.9	85.6	95.6	98.8	97.2	70.8	76.6	73.7	83.2	87.7	85.5	48.8	47.9	48.4	27.3	23.8	25.5	38.1	35.8	37.0
70	Doti	Province No. 7	Sayal Gaunpalika	84.2	89.8	87.0	97.8	98.8	98.3	72.4	77.3	74.9	85.1	88.1	86.6	49.9	47.5	48.7	27.9	24.1	26.0	38.9	35.8	37.3
70	Doti	Province No. 7	Shikhar Nagarpalika	84.4	91.4	87.9	98.0	98.5	98.3	72.5	78.7	75.6	85.2	88.6	86.9	50.0	48.3	49.2	27.9	24.5	26.2	39.0	36.4	37.7
70	Doti Total			83.3	88.8	86.0	96.3	97.6	96.9	71.6	76.5	74.0	83.9	87.0	85.5	49.4	47.0	48.2	27.6	23.8	25.7	38.5	35.4	37.0
36	Gorkha	Gandaki Province	Aarughat Gaunpalika	93.2	96.5	94.9	93.3	96.8	95.0	92.3	93.0	92.6	92.8	94.9	93.8	74.5	69.1	71.8	13.5	18.2	15.8	44.0	43.6	43.8
36	Gorkha	Gandaki Province	Ajirkot Gaunpalika	95.4	96.1	95.8	95.5	96.4	96.0	94.4	92.7	93.6	95.0	94.6	94.8	76.2	68.8	72.5	13.8	18.1	16.0	45.0	43.5	44.2
36	Gorkha	Gandaki Province	Bhimsen Gaunpalika	97.5	96.3	96.9	97.6	96.6	97.1	96.5	92.9	94.7	97.1	94.7	95.9	78.0	69.0	73.5	14.2	18.1	16.1	46.1	43.5	44.8
36	Gorkha	Gandaki Province	Chum Nubri Gaunpalika	98.0	99.3	98.6	98.1	99.6	98.8	97.0	96.7	96.8	97.6	98.1	97.8	78.3	71.8	75.0	14.2	18.9	16.5	46.2	45.3	45.8
36	Gorkha	Gandaki Province	Dharche Gaunpalika	98.5	98.3	98.4	97.6	97.7	97.6	97.5	97.7	97.6	97.5	97.7	97.6	78.7	72.6	75.6	14.3	19.1	16.7	46.5	45.8	46.1
36	Gorkha	Gandaki Province	Gandaki Gaunpalika	93.9	99.4	96.6	93.9	97.7	95.8	92.9	96.8	94.8	93.4	97.2	95.3	75.0	71.9	73.4	13.6	18.9	16.2	44.3	45.4	44.8
36	Gorkha	Gandaki Province	Gorkha Nagarpalika	95.3	98.8	97.1	95.4	99.1	97.2	94.4	95.2	94.8	94.9	97.2	96.0	76.1	70.7	73.4	13.8	18.6	16.2	45.0	44.7	44.8
36	Gorkha	Gandaki Province	Palungtar Nagarpalika	98.4	99.8	99.1	97.5	98.9	98.2	97.5	96.0	96.7	97.5	97.4	97.5	78.6	71.3	74.9	14.3	18.7	16.5	46.4	45.0	45.7
36	Gorkha	Gandaki Province	Sahid Lakhani Gaunpalika	97.8	93.2	99.0	97.9	99.4	98.6	96.8	96.5	96.7	97.4	97.9	97.6	78.1	71.7	74.9	14.2	18.8	16.5	46.2	45.2	45.7
36	Gorkha	Gandaki Province	Siranchok Gaunpalika	97.4	99.8	98.6	97.5	99.1	98.3	96.5	96.2	96.3	97.0	97.6	97.3	77.8	71.5	74.6	14.1	18.8	16.4	46.0	45.1	45.5
36	Gorkha	Gandaki Province	Sulikot Gaunpalika	94.7	96.6	95.7	94.8	96.9	95.9	93.8	93.1	93.5	94.3	95.0	94.7	75.6	69.2	72.4	13.7	18.2	16.0	44.7	43.7	44.2
36	Gorkha Total			96.4	98.3	97.3	96.3	98.0	97.1	95.4	95.2	95.3	95.8	96.6	96.2	77.0	70.7	73.8	14.0	18.6	16.3	45.5	44.6	45.1
46	Gulmi	Province No. 5	Chandrakot Gaunpalika	95.6	97.8	96.7	93.9	97.1	95.5	94.4	94.2	94.3	94.2	95.6	94.9	68.0	62.1	65.0	26.2	15.2	20.7	47.1	38.6	42.9
46	Gulmi	Province No. 5	Chatrakot Gaunpalika	97.9	97.4	97.6	96.2	96.7	96.5	96.7	93.8	95.2	96.4	95.2	95.8	69.6	61.8	65.7	26.8	15.2	21.0	48.2	38.5	43.3
46	Gulmi	Province No. 5	Dhurkot Gaunpalika	99.1	98.6	98.8	98.3	97.9	98.1	98.8	94.9	96.9	98.6	96.4	97.5	71.2	62.6	66.9	27.4	15.4	21.4	49.3	39.0	44.1
46	Gulmi	Province No. 5	Gulmidurbar Gaunpalika	99.6	98.5	99.0	97.8	97.9	97.8	99.3	98.7	99.0	98.6	98.3	98.4	71.5	64.5	68.0	27.5	15.8	21.7	49.5	40.1	44.8
46	Gulmi	Province No. 5	Isma Gaunpalika	98.0	98.7	98.4	98.3	98.0	98.1	99.8	98.9	99.3	99.1	98.4	98.7	71.9	65.2	68.5	27.7	16.0	21.8	49.8	40.6	45.2
46	Gulmi	Province No. 5	Kaligandaki Gaunpalika	94.3	97.3	95.8	92.7	96.6	94.7	93.2	93.7	93.4	92.9	95.2	94.0	67.1	61.7	64.4	25.8	15.1	20.5	46.5	38.4	42.5
46	Gulmi	Province No. 5	Madane Gaunpalika	97.8	98.7	98.9	96.1	99.4	97.7	96.6	97.3	97.0	96.3	98.4	97.4	69.6	64.2	66.9	26.8	15.7	21.3	48.2	39.9	44.1
46	Gulmi	Province No. 5	Malika Gaunpalika	96.0	98.7	97.3	96.2	99.4	97.8	94.3	97.3	95.8	96.9	99.8	98.3	68.7	85.7	77.2	27.1	22.0	24.6	47.9	53.9	50.9
46	Gulmi	Province No. 5	Musikot Nagarpalika	99.4	98.3	98.8	97.6	97.7	97.7	99.1	97.6	98.4	98.4	97.7	98.0	71.4	64.3	67.9	27.5	15.8	21.6	49.4	40.1	44.7
46	Gulmi	Province No. 5	Resunga Nagarpalika	97.3	98.9	98.1	95.6	98.2	96.9	96.1	95.2	95.7	95.8	96.7	96.3	69.2	62.8	66.0	26.6	15.4	21.0	47.9	39.1	43.5
46	Gulmi	Province No. 5	Ruru Gaunpalika	97.9	99.0	98.5	98.2	98.4	98.3	99.7	98.3	99.0	99.0	98.3	98.6	71.8	64.8	68.3	27.6	15.9	21.8	49.7	40.3	45.0
46	Gulmi	Province No. 5	Satyawatai Gaunpalika	99.0	99.0	99.0	98.2	98.4	98.3	98.7	98.3	98.5	98.5	98.3	98.4	71.1	64.8	68.0	27.4	15.9	21.6	49.2	40.3	44.8
46	Gulmi Total			97.8	98.5	98.2	96.8	97.9	97.3	97.7	96.3	97.0	97.2	97.1	97.2	70.4	63.5	66.9	27.1	15.6	21.3	48.7	39.5	44.1
66	Humla	Karnali Province	Adanchuli Gaunpalika	97.9	95.5	96.7	97.9	96.8	97.3	50.4	65.9	58.2	74.2	81.4	77.8	35.6	34.9	35.2	18.8	19.0	18.9	27.2	26.9	27.0
66	Humla	Karnali Province	Chankheli Gaunpalika	96.2	95.0	95.6	94.2	96.4	95.3	48.0	65.7	56.8	71.1	81.0	76.1	33.9	34.7	34.3	17.9	18.9	18.4	25.9	26.8	26.3
66	Humla	Karnali Province	Kharpunath Gaunpalika	98.8	93.9	96.4	96.8	95.3	96.0	50.9	64.9	57.9	73.8	80.1	77.0	35.9	34.3	35.1	18.9	18.7	18.8	27.4	26.5	27.0
66	Humla	Karnali Province	Namkha Gaunpalika	98.3	99.5	98.9	98.3	97.9	98.1	50.6	68.8	59.7	74.4	83.3	78.9	35.7	36.4	36.1	18.8	19.8	19.3	27.3	28.1	27.7
66	Humla	Karnali Province	Sarkegad Gaunpalika	98.8	99.7	99.3	96.8	98.2	97.5	50.9	69.6	60.3	73.8	83.9	78.9	35.9	36.8	36.4	18.9	20.0	19.5	27.4	28.4	27.9
66	Humla	Karnali Province	Simkot Gaunpalika	97.9	99.4	98.6	95.1	97.8	96.4	48.4	68.7	58.6	71.7	83.3	77.5	34.2	36.3	35.3	18.0	19.8	18.9	26.1	28.0	27.1
66	Humla	Karnali Province	Tanjakot Gaunpalika	98.6	98.6	98.6	96.5	99.0	97.8	49.2	68.2	58.7	72.9	83.6	78.2	34.8	36.0	35.4	18.3	19.6	19.0	26.5	27.8	27.2
66	Humla Total			98.1	97.4	97.7	96.5	97.4	96.9	49.8	67.4	58.6	73.1	82.4	77.8	35.2	35.6	35.4	18.5	19.4	19.0	26.8	27.5	27.2
3	Ilam	Province No. 1	Chulachuli Gaunpalika	95.0	99.4	97.2	97.9	98.1	98.0	96.6	96.5	96.5	97.2	97.3	97.3	77.5	65.4	71.4	23.4	31.6	27.5	50.4	48.5	49.5
3	Ilam	Province No. 1	Deumai Nagarpalika	94.1	98.6	96.3	96.9	96.3	96.6	95.6	95.6	95.6	96.3	96.0	96.1	77.6	64.2	70.9	23.2	31.0	27.1	50.4	47.6	49.0
3	Ilam	Province No. 1	Ilam Nagarpalika	94.8	99.5	97.2	97.7	98.2	97.9	97.3	96.6	96.9	97.5	97.4	97.4	77.3	65.4	71.4	23.4	31.6	27.5	50.3	48.5	49.4
3	Ilam	Province No. 1	Mai Nagarpalika	94.1	99.8	96.9	96.9	97.5	97.2	95.6	95.9	95.8	96.3	96.7	96.5	77.6	65.0	71.3	23.2	31.4	27.3	50.4	48.2	49.3
3	Ilam	Province No. 1	Maijogmai Gaunpalika	94.9	99.9	97.4	97.8	98.6	98.2	96.5	97.0	96.7	97.1	97.8	97.5	77.4	65.7	71.6	23.4					

4	Jhapa	Province No. 1	Arjunhara Nagarpalika	99.5	99.4	99.5	97.6	97.9	97.7	98.6	96.2	97.4	98.1	97.1	97.6	79.0	73.5	76.3	28.5	17.1	22.8	53.7	45.3	49.5
4	Jhapa	Province No. 1	Barhadashi Gaunpalika	98.5	97.6	98.1	97.6	96.1	96.9	97.6	94.5	96.0	97.6	95.3	96.4	78.2	72.2	75.2	28.2	16.8	22.5	53.2	44.5	48.8
4	Jhapa	Province No. 1	Bhadrapur Nagarpalika	99.3	99.5	99.4	97.4	98.0	97.7	98.4	96.3	97.3	97.9	97.2	97.5	78.9	73.6	76.2	28.4	17.1	22.7	53.6	45.3	49.5
4	Jhapa	Province No. 1	Birtamod Nagarpalika	98.5	98.8	98.7	97.6	97.3	97.4	97.6	95.6	96.6	97.6	96.5	97.0	78.2	73.1	75.7	28.2	17.0	22.6	53.2	45.0	49.1
4	Jhapa	Province No. 1	Buddhashanti Gaunpalika	99.4	99.9	99.7	97.5	98.4	97.9	98.5	96.7	97.6	98.0	97.5	97.8	78.9	73.9	76.4	28.4	17.1	22.8	53.7	45.5	49.6
4	Jhapa	Province No. 1	Damak Nagarpalika	99.3	97.9	99.7	97.4	98.6	98.0	98.4	96.9	97.6	97.9	97.7	97.8	78.9	74.1	76.5	28.4	17.2	22.8	53.6	45.6	49.6
4	Jhapa	Province No. 1	Gauradhaha Nagarpalika	99.6	99.4	99.5	97.7	97.9	97.8	98.7	96.2	97.4	98.2	97.1	97.6	79.1	73.5	76.3	28.5	17.1	22.8	53.8	45.3	49.6
4	Jhapa	Province No. 1	Gauriganj Gaunpalika	99.5	99.2	99.4	97.6	97.7	97.6	98.6	96.0	97.3	98.1	96.9	97.5	79.0	73.4	76.2	28.5	17.0	22.7	53.7	45.2	49.5
4	Jhapa	Province No. 1	Haldibari Gaunpalika	99.5	99.3	99.4	97.6	97.8	97.7	98.6	96.1	97.3	98.1	97.0	97.5	79.0	73.5	76.2	28.5	17.0	22.8	53.7	45.3	49.5
4	Jhapa	Province No. 1	Jhapa Gaunpalika	98.6	98.5	98.6	97.7	97.0	97.3	97.7	95.4	96.5	97.7	96.2	96.9	78.3	72.9	75.6	28.2	16.9	22.6	53.3	44.9	49.1
4	Jhapa	Province No. 1	Kachankawal Gaunpalika	98.9	99.2	99.1	98.0	98.7	98.3	98.9	97.0	98.0	98.5	97.8	98.1	79.3	74.1	76.7	28.6	17.2	22.9	54.0	45.7	49.8
4	Jhapa	Province No. 1	Kamal Gaunpalika	99.1	99.2	99.2	98.2	97.7	97.9	99.1	96.0	97.6	98.7	96.9	97.8	79.5	73.4	76.4	28.6	17.0	22.8	54.1	45.2	49.6
4	Jhapa	Province No. 1	Kankai Nagarpalika	97.9	98.8	98.4	97.0	97.3	97.2	97.0	95.6	96.3	97.0	96.5	96.7	78.7	73.1	75.9	28.0	17.0	22.5	53.3	45.0	49.2
4	Jhapa	Province No. 1	Mechinagar Nagarpalika	99.7	99.1	99.4	97.8	97.6	97.7	98.8	95.9	97.3	98.3	96.8	97.5	79.2	73.3	76.3	28.5	17.0	22.8	53.9	45.2	49.5
4	Jhapa	Province No. 1	Shivasataxi Nagarpalika	98.2	99.0	98.6	97.3	97.5	97.4	97.3	95.8	96.6	97.3	96.7	97.0	78.0	73.2	75.6	28.1	17.0	22.5	53.1	45.1	49.1
4	Jhapa Total			99.1	99.2	99.1	97.6	97.7	97.6	98.2	96.0	97.1	97.9	96.9	97.4	78.8	73.4	76.1	28.4	17.0	22.7	53.6	45.2	49.4
63	Jumla	Karnali Province	Chandannath Nagarpalika	98.6	96.1	97.4	97.8	95.9	96.8	77.2	90.1	83.7	87.5	93.0	90.3	57.3	64.7	61.0	17.1	20.9	19.0	37.2	42.8	40.0
63	Jumla	Karnali Province	Guthichaur Gaunpalika	92.0	95.8	93.9	92.2	95.5	93.8	72.1	89.8	80.9	82.1	92.6	87.4	53.4	64.4	58.9	15.9	20.8	18.4	34.7	42.6	38.6
63	Jumla	Karnali Province	Hima Gaunpalika	99.5	95.9	97.7	96.7	96.6	96.6	77.9	90.0	83.9	87.3	93.3	90.3	57.8	64.5	61.2	17.2	20.8	19.0	37.5	42.7	40.1
63	Jumla	Karnali Province	Kanakasundari Gaunpalika	99.0	99.2	99.1	98.2	99.0	98.6	77.5	94.0	85.8	87.9	96.5	92.2	57.5	67.5	62.5	17.1	21.8	19.5	37.3	44.6	41.0
63	Jumla	Karnali Province	Patrasa Gaunpalika	99.5	99.5	99.5	96.7	99.3	98.0	77.9	93.4	85.6	87.3	96.3	91.8	57.8	67.0	62.4	17.2	21.6	19.4	37.5	44.3	40.9
63	Jumla	Karnali Province	Sinja Gaunpalika	95.4	99.5	97.5	95.6	99.3	97.4	74.7	93.4	84.0	85.1	96.3	90.7	55.4	67.0	61.2	16.5	21.6	19.1	36.0	44.3	40.1
63	Jumla	Karnali Province	Tatopani Gaunpalika	96.3	99.3	97.8	97.3	99.1	98.2	75.4	93.2	84.3	86.4	96.2	91.3	55.9	66.9	61.4	16.7	21.6	19.1	36.3	44.2	40.2
63	Jumla	Karnali Province	Tila Gaunpalika	98.6	99.7	99.2	97.8	99.5	98.7	77.2	93.5	85.4	87.5	96.5	92.0	57.3	67.1	62.2	17.1	21.7	19.4	37.2	44.4	40.8
63	Jumla Total			97.4	98.1	97.8	96.5	98.0	97.3	76.3	92.2	84.2	86.4	95.1	90.7	56.5	66.1	61.3	16.9	21.3	19.1	36.7	43.7	40.2
71	Kailali	Province No. 7	Bardagoriya Gaunpalika	93.0	95.8	94.4	92.5	96.3	94.4	92.6	96.5	94.6	92.6	96.4	94.5	65.1	65.8	65.4	17.9	23.2	20.5	41.5	44.5	43.0
71	Kailali	Province No. 7	Bhajani Nagarpalika	93.0	94.4	93.7	92.5	94.9	93.7	92.6	95.1	93.9	92.6	95.0	93.8	65.1	64.8	65.0	17.9	23.8	20.8	41.5	44.3	42.9
71	Kailali	Province No. 7	Chure Gaunpalika	99.3	94.6	97.0	97.8	95.1	96.5	98.9	95.3	97.1	98.4	95.2	96.8	69.5	65.0	67.2	19.1	22.9	21.0	44.3	43.9	44.1
71	Kailali	Province No. 7	Dhangadhi Upamahanagarpalika	98.8	99.5	99.2	97.4	98.0	97.7	93.0	94.4	93.7	97.9	99.1	98.5	69.2	69.0	69.1	19.0	24.3	21.6	44.1	46.7	45.4
71	Kailali	Province No. 7	Gauriganga Nagarpalika	99.3	98.9	99.1	97.8	99.5	98.6	98.9	99.7	99.3	98.4	99.6	99.0	69.5	67.9	68.7	19.1	23.9	21.5	44.3	45.9	45.1
71	Kailali	Province No. 7	Ghodaghodi Nagarpalika	95.2	98.6	96.9	94.8	99.2	97.0	94.9	99.4	97.1	94.8	99.3	97.0	66.6	67.7	67.2	18.3	23.8	21.1	42.5	45.8	44.1
71	Kailali	Province No. 7	Godawari Nagarpalika	99.5	98.9	99.2	97.7	98.5	98.1	96.6	99.0	97.8	97.1	98.7	97.9	97.9	99.1	98.5	41.2	40.3	40.7	72.4	69.8	71.1
71	Kailali	Province No. 7	Janaki Gaunpalika	99.2	99.0	99.1	97.7	99.6	98.6	98.8	99.8	99.3	98.3	99.7	99.0	69.4	68.0	68.7	19.1	23.9	21.5	44.2	46.0	45.1
71	Kailali	Province No. 7	Joshiapur Gaunpalika	98.5	99.3	98.9	98.0	98.8	98.4	99.5	98.9	99.2	98.0	99.5	98.7	68.9	68.2	68.5	18.9	24.0	21.5	43.9	46.1	45.0
71	Kailali	Province No. 7	Kailari Gaunpalika	94.1	98.8	96.5	93.6	99.4	96.5	93.7	99.6	96.6	93.7	99.5	96.6	65.8	67.9	66.8	18.1	23.9	21.0	42.0	45.9	43.9
71	Kailali	Province No. 7	Lamki-Chuha Nagarpalika	99.2	98.4	98.8	97.7	99.0	98.4	98.8	99.2	99.0	98.3	99.1	98.7	69.4	67.6	68.5	19.1	23.8	21.4	44.2	45.7	45.0
71	Kailali	Province No. 7	Mohanyal Gaunpalika	99.5	98.3	98.9	98.0	98.9	98.4	99.1	99.1	99.1	98.6	99.0	98.8	69.6	67.5	68.6	19.1	23.8	21.5	44.4	45.7	45.0
71	Kailali	Province No. 7	Tikapur Nagarpalika	98.5	98.8	98.7	98.1	99.4	98.7	98.2	99.6	98.9	98.1	99.5	98.8	68.9	67.9	68.4	18.9	23.9	21.4	43.9	45.9	44.9
71	Kailali Total			97.2	97.9	97.6	96.3	98.2	97.2	96.8	98.6	97.7	96.6	98.4	97.5	68.0	67.3	67.7	18.7	23.8	21.2	43.4	45.5	44.4
64	Kalikot	Karnali Province	Kalika Gaunpalika	99.8	89.6	94.7	97.6	89.5	93.5	77.2	77.8	77.5	87.4	83.6	85.5	65.4	65.0	65.2	29.1	14.7	21.9	47.3	39.9	43.6
64	Kalikot	Karnali Province	Khandachakra Nagarpalika	93.9	95.1	94.5	91.2	96.1	93.6	90.5	93.4	91.9	90.8	94.8	92.8	68.7	68.5	68.6	28.5	35.4	31.9	48.6	51.9	50.3
64	Kalikot	Karnali Province	Mahawai Gaunpalika	97.9	94.0	96.0	98.0	95.0	96.5	98.2	92.4	95.3	98.1	93.7	95.9	74.7	67.7	71.2	31.0	35.0	33.0	52.8	51.3	52.1
64	Kalikot	Karnali Province	Naraharinath Gaunpalika	98.5	99.5	99.0	97.5	97.6	97.6	97.8	97.8	97.8	97.6	97.7	97.7	74.3	71.7	73.0	30.8	37.0	33.9	52.6	54.4	53.5
64	Kalikot	Karnali Province	Pachaljharana Gaunpalika	97.9	99.8	98.9	98.0	97.9	98.0	98.2	99.1	98.7	98.1	98.5	98.3	74.7	72.6	73.6	31.0	37.5	34.2	52.8	55.1	53.9
64	Kalikot	Karnali Province	Palata Gaunpalika	97.1	99.4	98.3	94.3	99.5	96.9	93.5	97.7	95.6	93.9	98.6	96.3	71.1	71.6	71.3	29.5	37.0	33.2	50.3	54.3	52.3
64	Kalikot	Karnali Province	Raskot Nagarpalika	98.7	98.7	98.7	95.8	98.8	97.3	95.2	97.0	96.1	95.5	97.9	96.7	72.2	71.1	71.7	30.0	36.7	33.3	51.1	53.9	52.5
64	Kalikot	Karnali Province	Sanni Tribeni Gaunpalika	98.5	96.1	97.3	95.6	97.2	96.4	94.9	94.5	94.7	95.2	95.8	95.5	72.1	69.2	70.7	29.9	35.7	32.8	51.0	52.5	51.8
64	Kalikot	Karnali Province	Tilagufa Nagarpalika	98.3	99.1	98.7	96.4	99.1	97.8	99.6	97.3	98.5	98.0	98.2	98.1	76.6	71.3	74.0	31.4	36.8	34.1	54.0	54.1	54.0
64	Kalikot Total			97.7	97.5	97.6	96.1	97.5	96.8	96.1	95.9	96.0	96.1	96.7	96.4	73.1	70.3	71.7	30.3	36.3	33.3	51.7	53.3	52.5
72	Kanchanpur	Province No. 7	Bedkot Nagarpalika	92.3	95.5	93.9	92.8	97.6	95.2	92.4	95.8	94.1	92.6	96.7	94.6	75.2	71.9	73.5	39.2	37.1	38.1	57.2	54.5	55.8
72	Kanchanpur	Province No. 7	Belaure Nagarpalika	91.3	94.1	92.7	91.8	95.3	93.6	91.4	94.4	92.9	91.6	94.9	93.2	74.4	70.9	72.6	38.8	36.6	37.7	56.6	53.7	55.1
72	Kanchanpur	Province No. 7																						

50	Kapilbastu Total			90.4	88.3	89.4	96.4	97.6	97.0	57.3	70.8	64.1	76.8	84.2	80.5	57.9	58.5	58.2	22.6	19.4	21.0	40.3	38.9	39.6
40	Kaski	Gandaki Province	Annapurna Gaunpalika	92.8	99.8	96.3	94.0	99.3	96.7	93.2	99.4	96.3	93.6	99.3	96.5	95.8	92.8	94.3	28.5	32.9	30.7	62.2	62.8	62.5
40	Kaski	Gandaki Province	Machhapuchhre Gaunpalika	95.0	95.1	95.0	96.3	94.6	95.4	95.4	93.8	94.6	95.8	94.2	95.0	98.1	87.5	92.8	29.2	31.1	30.1	63.6	59.3	61.5
40	Kaski	Gandaki Province	Madi Gaunpalika	99.2	96.8	98.0	97.1	93.8	95.5	94.9	92.1	93.5	96.0	92.9	94.5	76.8	84.2	80.5	20.1	17.9	19.0	40.4	40.6	40.5
40	Kaski	Gandaki Province	Pokhara Lekhnath Mahanagrpalika	97.6	99.5	98.5	97.9	99.0	98.4	98.0	99.2	98.6	98.0	99.1	98.5	93.6	92.5	96.6	30.0	32.8	31.4	65.4	62.7	64.0
40	Kaski	Gandaki Province	Rupa Gaunpalika	97.1	98.5	97.8	97.4	97.9	97.7	99.2	96.8	98.0	97.5	99.0	98.2	95.8	94.2	95.0	29.8	33.1	31.5	65.1	63.3	64.2
40	Kaski Total			95.9	97.6	96.8	96.7	97.1	96.9	96.4	97.3	96.8	96.5	97.2	96.9	96.0	92.9	94.5	29.5	32.2	30.8	64.3	61.5	62.9
27	Kathmandu	Province No. 3	Budhanilkantha Nagarpalika	98.8	91.1	95.0	97.9	91.8	94.8	98.7	88.9	93.8	98.3	90.4	94.3	72.5	68.9	70.7	19.2	13.6	16.4	45.8	41.2	43.5
27	Kathmandu	Province No. 3	Chandragiri Nagarpalika	96.6	90.7	93.7	93.8	91.4	92.6	96.5	88.6	92.5	95.1	90.0	92.6	68.7	68.6	68.7	18.2	12.6	15.4	43.5	40.6	42.0
27	Kathmandu	Province No. 3	Dakshinkali Nagarpalika	98.7	91.9	95.3	97.8	92.5	95.2	98.6	89.7	94.1	98.2	91.1	94.7	72.4	69.4	70.9	19.2	12.7	15.9	45.8	41.1	43.4
27	Kathmandu	Province No. 3	Gokarneshwor Nagarpalika	93.8	95.5	94.7	91.0	96.3	93.6	93.6	93.3	93.5	92.3	94.8	93.6	66.7	72.2	69.5	17.7	13.2	15.4	42.2	42.7	42.5
27	Kathmandu	Province No. 3	Kageshwori Manahara Nagarpalika	91.5	93.5	92.5	88.8	94.2	91.5	91.4	91.3	91.3	90.1	92.8	91.4	65.1	70.7	67.9	17.2	12.9	15.1	41.2	41.8	41.5
27	Kathmandu	Province No. 3	Kathmandu Mahanagarpalika	91.5	95.4	93.5	88.8	96.2	92.5	91.4	93.2	92.3	90.1	94.7	92.4	65.1	72.2	68.6	17.2	13.2	15.2	41.2	42.7	41.9
27	Kathmandu	Province No. 3	Kirtipur Nagarpalika	98.6	98.5	98.6	97.7	98.3	98.0	91.5	93.5	92.5	98.1	99.2	98.6	72.3	77.5	74.9	19.1	14.2	16.7	45.7	45.9	45.8
27	Kathmandu	Province No. 3	Nagarjun Nagarpalika	99.7	99.1	99.4	96.8	98.9	97.8	99.5	96.8	98.2	98.2	97.8	98.0	70.9	75.0	72.9	18.8	13.7	16.2	44.8	44.3	44.6
27	Kathmandu	Province No. 3	Shankharapur Nagarpalika	97.9	92.3	99.0	98.0	97.8	97.9	98.8	97.8	98.3	98.4	97.8	98.1	72.5	75.7	74.1	19.2	13.9	16.5	45.9	44.8	45.3
27	Kathmandu	Province No. 3	Tarkeshwor Nagarpalika	98.1	98.9	98.5	98.2	97.7	98.0	99.7	99.1	99.4	98.6	99.1	98.8	72.7	78.6	75.6	19.2	14.4	16.8	46.0	46.5	46.2
27	Kathmandu	Province No. 3	Tokha Nagarpalika	98.2	98.9	98.6	98.3	97.7	98.0	97.9	92.3	99.0	98.7	99.1	98.9	72.7	78.6	75.7	19.2	14.4	16.8	46.0	46.5	46.3
27	Kathmandu Total			96.7	95.8	96.2	95.2	95.7	95.4	96.8	94.6	95.7	96.0	95.2	95.6	70.2	73.4	71.8	18.6	13.5	16.0	44.4	43.5	43.9
24	Kavrepalanchok	Province No. 3	Banepa Nagarpalika	95.3	92.5	93.9	92.3	92.1	92.2	92.9	88.5	90.7	92.6	90.3	91.5	77.7	73.3	75.5	26.5	19.1	22.8	52.1	46.2	49.2
24	Kavrepalanchok	Province No. 3	Bethanchowk Gaunpalika	97.5	92.1	94.8	93.7	91.7	92.7	95.1	88.2	91.6	94.4	89.9	92.2	79.6	73.0	76.3	27.2	19.0	23.1	53.4	46.0	49.7
24	Kavrepalanchok	Province No. 3	Bhumlu Gaunpalika	94.4	93.3	93.8	90.6	92.9	91.8	92.0	89.3	90.7	91.3	91.1	91.2	77.0	73.9	75.5	26.3	19.2	22.8	51.6	46.6	49.1
24	Kavrepalanchok	Province No. 3	Chaurideurali Gaunpalika	94.7	96.0	95.4	90.9	95.7	93.3	92.3	91.9	92.1	91.6	93.8	92.7	77.2	76.1	76.7	26.4	19.8	23.1	51.8	48.0	49.9
24	Kavrepalanchok	Province No. 3	Dhulikhel Nagarpalika	93.4	95.0	94.2	89.7	94.6	92.1	91.1	90.9	91.0	90.4	92.7	91.6	76.2	75.2	75.7	26.0	19.6	22.8	51.1	47.4	49.3
24	Kavrepalanchok	Province No. 3	Khanikhola Gaunpalika	92.4	95.9	94.2	88.7	95.6	92.2	90.2	91.8	91.0	89.5	93.7	91.6	75.4	76.0	75.7	25.7	19.8	22.8	50.6	47.9	49.2
24	Kavrepalanchok	Province No. 3	Mahabharat Gaunpalika	98.5	99.2	98.9	97.3	98.8	98.1	100.0	94.9	97.5	98.6	96.9	97.8	84.5	79.5	82.0	28.8	20.5	24.6	56.7	50.0	53.3
24	Kavrepalanchok	Province No. 3	Mandandepur Nagarpalika	99.6	99.7	99.6	96.6	99.3	97.9	98.1	96.4	97.2	97.3	97.8	97.6	82.1	79.8	80.9	28.0	20.8	24.4	55.0	50.3	52.7
24	Kavrepalanchok	Province No. 3	Namobuddha Nagarpalika	98.8	99.7	99.2	97.8	99.3	98.5	98.5	99.2	98.9	99.0	97.8	98.4	83.9	79.8	81.8	28.6	20.8	24.7	56.3	50.3	53.3
24	Kavrepalanchok	Province No. 3	Panauti Nagarpalika	98.0	98.5	98.3	98.0	98.2	98.1	99.6	99.7	99.6	98.8	99.1	98.9	83.3	83.7	83.5	28.4	21.8	25.1	55.9	52.7	54.3
24	Kavrepalanchok	Province No. 3	Panchkhal Nagarpalika	98.1	98.6	98.3	98.1	98.2	98.1	98.8	99.7	99.2	98.9	99.2	99.0	83.4	82.9	83.1	28.5	21.6	25.0	55.9	52.2	54.1
24	Kavrepalanchok	Province No. 3	Roshi Gaunpalika	99.6	98.6	99.1	96.6	98.2	97.4	98.1	99.2	98.6	97.3	98.7	98.0	82.1	82.1	82.1	28.0	21.4	24.7	55.0	51.7	53.4
24	Kavrepalanchok	Province No. 3	Temal Gaunpalika	98.4	98.6	98.5	97.3	98.2	97.8	98.8	98.2	98.5	98.1	98.2	98.2	82.7	81.3	82.0	28.2	21.2	24.7	55.5	51.3	53.4
24	Kavrepalanchok Total			96.8	96.7	96.8	94.4	96.4	95.4	96.0	94.3	95.2	95.2	95.3	95.3	80.4	78.2	79.3	27.4	20.3	23.9	53.9	49.3	51.6
13	Khotang	Province No. 1	Ainselukhark Gaunpalika	99.7	99.4	99.5	96.7	98.9	97.8	98.4	98.6	98.5	98.5	97.8	98.1	65.5	77.6	71.6	12.7	13.3	13.0	39.1	45.4	42.3
13	Khotang	Province No. 1	Barahpokhari Gaunpalika	99.2	99.8	99.5	98.1	99.3	98.7	99.7	97.1	98.4	98.9	98.2	98.5	64.5	77.9	71.2	12.5	13.3	12.9	38.5	45.6	42.1
13	Khotang	Province No. 1	Diprung Gaunpalika	98.3	96.4	97.3	96.9	95.9	96.4	98.4	92.8	95.6	97.7	94.4	96.0	65.7	74.5	70.1	12.7	12.7	12.7	39.2	43.6	41.4
13	Khotang	Province No. 1	Halesi Tuwachung Nagarpalika	99.2	99.8	99.5	98.1	99.3	98.7	99.7	96.1	97.9	98.9	97.7	98.3	64.5	77.2	70.8	12.5	13.2	12.8	38.5	45.2	41.8
13	Khotang	Province No. 1	Jantedhunga Gaunpalika	99.6	99.9	99.8	96.6	99.4	98.0	98.3	96.4	97.3	98.4	98.3	98.3	64.8	78.0	71.4	12.6	13.3	12.9	38.7	45.7	42.2
13	Khotang	Province No. 1	Kepilasagadhi Gaunpalika	99.5	99.9	99.7	96.6	99.4	98.0	99.2	99.8	99.5	98.3	97.8	98.1	64.8	77.2	71.0	13.5	13.2	13.4	39.1	45.2	42.2
13	Khotang	Province No. 1	Khotehang Gaunpalika	95.4	98.3	96.9	95.4	97.8	96.6	95.9	94.7	95.3	95.7	96.3	96.0	62.1	76.0	69.1	12.0	13.0	12.5	37.1	44.5	40.8
13	Khotang	Province No. 1	Lamidada Gaunpalika	93.5	99.3	96.4	93.5	98.8	96.1	94.0	95.7	94.8	93.7	97.2	95.5	60.8	76.8	68.8	11.8	13.1	12.5	36.3	45.0	40.6
13	Khotang	Province No. 1	Rupakot Majhuwagadhi Nagarpalika	93.5	96.2	94.8	93.5	95.7	94.6	94.0	92.6	93.3	93.7	94.2	93.9	60.8	74.3	67.6	11.8	12.7	12.3	36.3	43.5	39.9
13	Khotang	Province No. 1	Sakela Gaunpalika	93.5	90.5	92.0	93.5	90.0	91.7	94.0	87.2	90.6	93.7	88.6	91.2	60.8	69.9	65.4	11.8	12.0	11.9	36.3	41.0	38.6
13	Khotang Total			97.1	97.9	97.5	95.9	97.4	96.7	97.6	94.6	96.1	96.7	96.0	63.4	76.0	69.7	12.4	13.0	12.7	37.9	44.5	41.2	
25	Lalitpur	Province No. 3	Bagmati Gaunpalika	95.1	95.5	95.3	93.9	96.5	95.2	48.0	60.5	54.2	70.9	78.5	74.7	54.6	64.9	59.7	20.4	28.3	24.3	37.5	46.6	42.0
25	Lalitpur	Province No. 3	Godawari Nagarpalika	99.5	98.9	99.2	97.7	98.5	98.1	96.6	99.0	97.8	97.1	98.7	97.9	93.7	88.6	91.2	41.2	40.3	40.7	72.4	69.8	71.1
25	Lalitpur	Province No. 3	Konjyosom Gaunpalika	98.6	98.8	98.7	96.8	99.4	98.1	99.6	98.1	98.8	98.2	98.7	98.5	96.7	96.0	96.4						

18	Mahottari	Province No. 2	Ramgopalpur Nagarpalika	98.4	95.1	96.7	96.1	96.7	96.4	76.1	86.7	81.4	86.1	91.7	88.9	56.4	53.2	54.8	20.8	17.8	19.3	38.6	35.5	37.1
18	Mahottari	Province No. 2	Samsi Gaunpalika	97.5	98.1	97.8	94.3	98.9	96.6	74.7	88.6	81.7	84.5	93.7	89.1	55.4	54.3	54.9	20.4	18.2	19.3	37.9	36.3	37.1
18	Mahottari	Province No. 2	Sonama Gaunpalika	99.8	95.1	97.5	97.5	96.7	97.1	77.3	86.7	82.0	87.4	91.7	89.6	57.3	53.2	55.2	21.2	17.8	19.5	39.2	35.5	37.3
18	Mahottari Total			98.3	96.4	97.4	96.3	97.7	97.0	76.4	87.7	82.0	86.4	92.7	89.5	56.7	53.8	55.2	20.9	18.1	19.5	38.8	35.9	37.3
31	Makwanpur	Province No. 3	Bagmati Gaunpalika	95.1	95.5	95.3	93.9	96.5	95.2	48.0	60.5	54.2	70.9	78.5	74.7	54.6	64.9	59.7	20.4	28.3	24.3	37.5	46.6	42.0
31	Makwanpur	Province No. 3	Bakaiya Gaunpalika	98.3	94.3	96.3	95.8	95.3	95.5	80.3	90.4	85.3	88.1	92.8	90.4	64.4	52.0	58.2	20.7	23.1	21.9	42.5	37.5	40.0
31	Makwanpur	Province No. 3	Bhimphedi Gaunpalika	98.0	95.5	96.7	96.4	96.4	96.4	83.3	91.5	87.4	89.9	94.0	91.9	66.8	52.6	59.7	21.5	23.4	22.4	44.1	38.0	41.1
31	Makwanpur	Province No. 3	Hetauda Upamahanagarpalika	94.5	94.3	94.4	92.1	95.3	93.7	77.1	90.4	83.8	84.6	92.8	88.7	61.8	52.0	56.9	19.9	23.1	21.5	40.9	37.5	39.2
31	Makwanpur	Province No. 3	Indrasarowar Gaunpalika	92.2	92.3	92.2	89.8	93.2	91.5	75.3	88.5	81.9	82.5	90.8	86.7	60.3	50.9	55.6	19.4	22.6	21.0	39.9	36.7	38.3
31	Makwanpur	Province No. 3	Kailash Gaunpalika	92.2	95.2	93.7	89.8	96.1	93.0	75.3	91.3	83.3	82.5	93.7	88.1	60.3	52.5	56.4	19.4	23.3	21.4	39.9	37.9	38.9
31	Makwanpur	Province No. 3	Makawanpurgadhi Gaunpalika	98.4	99.4	98.9	96.8	99.3	98.1	83.6	95.2	89.4	90.2	97.3	93.8	67.0	54.8	60.9	22.6	24.3	23.4	44.8	39.5	42.2
31	Makwanpur	Province No. 3	Manahari Gaunpalika	98.0	97.9	98.0	97.5	98.9	98.2	82.5	93.9	88.2	90.0	96.4	93.2	66.1	54.0	60.0	21.3	25.0	23.1	43.7	39.5	41.6
31	Makwanpur	Province No. 3	Raksirang Gaunpalika	98.0	99.3	98.6	96.4	98.3	97.4	84.1	96.2	90.1	90.3	97.2	93.7	67.4	55.3	61.4	21.7	24.6	23.1	44.6	39.9	42.3
31	Makwanpur	Province No. 3	Thaha Nagarpalika	98.2	98.7	98.4	96.6	97.7	97.2	84.3	99.4	91.8	90.4	98.6	94.5	67.6	57.2	62.4	21.8	25.4	23.6	44.7	41.3	43.0
31	Makwanpur Total			96.6	96.3	96.4	94.8	96.7	95.8	81.1	92.9	87.0	88.0	94.8	91.4	65.0	53.4	59.2	21.0	23.8	22.4	43.0	38.6	40.8
41	Manang	Gandaki Province	Chame Gaunpalika	75.1	78.9	77.0	85.9	89.7	87.8	82.5	86.5	84.5	84.2	88.1	86.1	49.2	45.2	47.2	0.0	0.0	0.0	24.6	22.6	23.6
41	Manang	Gandaki Province	Narphu Gaunpalika	73.3	74.4	73.8	83.8	85.5	84.6	80.4	81.6	81.0	82.1	83.5	82.8	48.0	42.7	45.3	0.0	0.0	0.0	24.0	21.3	22.7
41	Manang	Gandaki Province	Nashong Gaunpalika	74.8	76.1	75.5	85.6	86.6	86.1	82.1	83.6	82.8	83.8	85.1	84.5	49.0	43.6	46.3	0.0	0.0	0.0	24.5	21.8	23.2
41	Manang	Gandaki Province	Neshyang Gaunpalika	72.5	79.4	76.0	82.9	90.3	86.6	79.6	87.1	83.4	81.3	88.7	85.0	47.5	45.5	46.5	0.0	0.0	0.0	23.8	22.8	23.3
41	Manang Total			73.9	77.2	75.6	84.5	88.0	86.3	81.2	84.7	82.9	82.9	86.4	84.6	48.5	44.3	46.4	0.0	0.0	0.0	24.2	22.1	23.2
5	Morang	Province No. 1	Belbari Nagarpalika	96.3	96.2	96.2	95.2	98.2	96.7	73.5	85.6	79.5	84.3	91.9	88.1	75.0	67.8	71.4	25.7	25.6	25.7	50.4	46.7	48.6
5	Morang	Province No. 1	Biratnagar Mahanagarpalika	95.4	94.4	94.9	94.2	96.5	95.4	72.7	84.1	78.4	83.5	90.3	86.9	74.3	66.6	70.5	25.5	25.2	25.3	49.9	45.9	47.9
5	Morang	Province No. 1	Budhiganga Gaunpalika	98.1	96.3	97.2	96.9	98.3	97.6	74.8	85.7	80.2	85.8	92.0	88.9	76.4	67.9	72.1	26.2	25.6	25.9	51.3	46.8	49.0
5	Morang	Province No. 1	Dhanpalthan Gaunpalika	94.4	95.6	95.0	93.3	97.7	95.5	72.0	85.1	78.6	82.6	91.4	87.0	73.5	67.4	70.5	25.3	25.5	25.4	49.4	46.5	47.9
5	Morang	Province No. 1	Gramthan Gaunpalika	97.2	96.6	96.9	96.0	98.7	97.4	74.1	86.0	80.1	85.1	92.4	88.7	75.7	68.2	71.9	26.0	25.7	25.8	50.8	47.0	48.9
5	Morang	Province No. 1	Jahada Gaunpalika	97.1	96.8	97.0	95.9	98.9	97.4	74.1	86.2	80.1	85.0	92.6	88.8	75.6	68.3	72.0	25.9	25.8	25.9	50.8	47.1	48.9
5	Morang	Province No. 1	Kanepokhari Gaunpalika	97.4	96.2	96.8	96.2	98.2	97.2	74.3	85.6	79.9	85.3	91.9	88.6	75.9	67.8	71.9	26.0	25.6	25.8	50.9	46.7	48.8
5	Morang	Province No. 1	Katahari Gaunpalika	96.3	96.0	96.1	95.2	98.1	96.6	73.5	85.4	79.5	84.3	91.7	88.0	75.0	67.7	71.4	25.7	25.6	25.6	50.4	46.6	48.5
5	Morang	Province No. 1	Kerabari Gaunpalika	97.3	96.4	96.9	96.1	98.5	97.3	74.2	85.9	80.0	85.2	92.2	88.7	75.8	68.1	71.9	26.0	25.7	25.8	50.9	46.9	48.9
5	Morang	Province No. 1	Letang Nagarpalika	95.5	95.3	95.4	94.3	97.4	95.8	72.8	84.8	78.8	83.6	91.1	87.3	74.4	67.2	70.8	25.5	25.4	25.4	49.9	46.3	48.1
5	Morang	Province No. 1	Miklajung Gaunpalika	95.6	99.8	97.7	97.4	98.2	97.8	96.6	95.3	96.0	97.0	96.8	96.9	74.9	71.2	73.0	25.4	30.3	27.8	50.2	50.7	50.4
5	Morang	Province No. 1	Rangeli Nagarpalika	96.9	96.0	96.4	95.8	98.1	96.9	73.9	85.4	79.7	84.8	91.7	88.3	75.5	67.7	71.6	25.9	25.6	25.7	50.7	46.6	48.7
5	Morang	Province No. 1	Ratuwamai Nagarpalika	94.8	95.6	95.2	93.7	97.7	95.7	72.3	85.1	78.7	83.0	91.4	87.2	73.8	67.4	70.6	25.3	25.5	25.4	49.6	46.5	48.0
5	Morang	Province No. 1	Patahrishanishchare Nagarpalika	96.5	95.9	96.2	95.4	98.0	96.7	73.6	85.4	79.5	84.5	91.7	88.1	75.2	67.6	71.4	25.8	25.5	25.7	50.5	46.6	48.5
5	Morang	Province No. 1	Sunwarshi Nagarpalika	94.5	95.8	95.1	93.4	97.9	95.6	72.1	85.3	78.7	82.7	91.6	87.1	73.6	67.6	70.6	25.2	25.5	25.4	49.4	46.5	48.0
5	Morang	Province No. 1	Sundharharicha Nagarpalika	94.5	95.8	95.1	93.4	97.9	95.6	72.1	85.3	78.7	82.7	91.6	87.1	73.6	67.6	70.6	25.2	25.5	25.4	49.4	46.5	48.0
5	Morang	Province No. 1	Uralabari Nagarpalika	94.5	95.8	95.1	93.4	97.9	95.6	72.1	85.3	78.7	82.7	91.6	87.1	73.6	67.6	70.6	25.2	25.5	25.4	49.4	46.5	48.0
5	Morang Total			96.1	96.0	96.0	94.9	98.1	96.5	73.3	85.4	79.4	84.1	91.7	87.9	74.8	67.7	71.3	25.7	25.6	25.6	50.3	46.6	48.4
65	Mugu	Karnali Province	Khatyad Rural Municipality	97.9	95.6	96.7	97.8	96.5	97.1	98.2	92.1	95.2	98.0	94.3	96.2	76.7	71.1	73.9	28.8	38.4	33.6	52.8	54.8	53.8
65	Mugu	Karnali Province	Mugum Karmarong Gaunpalika	89.7	99.2	94.5	90.6	99.1	94.8	90.1	95.5	92.8	90.3	97.3	93.8	70.3	73.8	72.0	26.4	39.8	33.1	48.4	56.8	52.6
65	Mugu	Karnali Province	Chhayanath Rara Nagarpalika	97.8	99.8	98.8	97.7	97.7	97.7	98.2	96.1	97.1	97.9	96.9	97.4	76.6	74.2	75.4	28.8	40.1	34.4	52.7	57.1	54.9
65	Mugu	Karnali Province	Soru Gaunpalika	97.3	99.7	98.5	98.2	99.6	98.9	97.7	96.0	96.8	97.9	97.8	97.9	76.2	74.1	75.2	28.7	40.0	34.4	52.4	57.1	54.8
65	Mugu Total			95.7	98.6	97.1	96.0	98.2	97.1	96.0	95.0	95.5	96.0	96.6	96.3	74.9	73.3	74.1	28.2	39.6	33.9	51.6	56.4	54.0
42	Mustang	Gandaki Province	Muktikshetra Gaunpalika	78.7	76.8	77.7	97.1	96.3	96.7	82.7	93.2	87.9	89.9	94.7	92.3	54.4	49.0	51.7	14.5	23.5	19.0	34.4	36.3	35.4
42	Mustang	Gandaki Province	Dalome Gaunpalika	74.4	77.2	75.8	95.7	96.9	96.3	79.1	93.7	86.4	87.4	95.3	91.4	52.1	49.3	50.7	13.8	23.7	18.8	32.9	36.5	34.7
42	Mustang	Gandaki Province	Gharapjhong Gaunpalika	76.0	77.2	76.6	97.7	96.8	97.3	80.8	93.6	87.2	89.3	95.2	92.2	53.2	49.3	51.2	14.1	23.6	18.9	33.6	36.4	35.0
42	Mustang	Gandaki Province	Lomanthang Gaunpalika	73.7	80.5	77.1	94.8	98.0	96.4	78.3	97.7	88.0	86.5	97.9	92.2	52.4	51.4	51.9	13.7	24.7	19.2	33.1	38.0	35.6
42	Mustang	Gandaki Province	Thasang Gaunpalika	73.7	80.8	77.2	94.8	98.3	96.5	78.3	98.0	88.2	86.5	98.2	92.4	52.4	51.6	52.0	13.7	24.7	19.2	33.1	38.2	35.6
42	Mustang Total			75.3	78.5	76.9	96.0	97.3	96.7	79.9	95.2	87.6	87.9	96.3	92.1	52.9	50.1	51.5	14.0	24.1	19.0	33.4	37.1	35.3
43	Myagdi	Gandaki Province	Annapurna Gaunpalika	92.8	99.8	96.3	94.0	99.3	96.7	93.2	99.4	96.3	93.6	99.3	96.5	95.8	92.8	94.3	28.5	32.9	30.7	62.2	62.8	62.5
43	Myagdi	Gandaki Province	Beni Nagarpalika	96.1	95.6	95.8	96.3	94.3	95.3	97.7	94.1	95.9	97.0	94.2	95.6	68.8	80.5	74.7	27.1	20.7	23.9	47.9	50.6	49.3
43	Myagdi	Gandaki Province	Dhaulagiri Gaunpalika	98.1	96.5	97.3	98.3	95.2	96.8	99.7	94.9	97.3	99.0</											

28	Nuwakot	Province No. 3	Dupcheshwar Gaunpalika	99.8	92.3	96.0	98.0	91.6	94.8	98.6	91.6	95.1	98.3	91.6	95.0	87.8	72.3	80.1	29.3	25.8	27.6	58.6	49.1	53.8
28	Nuwakot	Province No. 3	Kakani Gaunpalika	93.8	97.0	95.4	92.1	96.3	94.2	91.7	96.3	94.0	91.9	96.3	94.1	81.7	76.0	78.9	26.4	27.2	26.8	54.1	51.6	52.8
28	Nuwakot	Province No. 3	Kispang Gaunpalika	91.5	95.0	93.2	89.9	94.3	92.1	89.5	94.2	91.9	89.7	94.3	92.0	79.7	74.4	77.1	25.8	26.6	26.2	52.7	50.5	51.6
28	Nuwakot	Province No. 3	Likhu Gaunpalika	97.7	97.0	97.3	94.1	97.6	95.8	97.0	93.0	95.0	95.6	95.3	95.4	77.2	72.3	74.7	34.2	31.9	33.1	55.7	52.1	53.9
28	Nuwakot	Province No. 3	Meghang Gaunpalika	98.6	99.1	98.9	96.9	98.4	97.6	99.4	99.3	99.4	98.2	98.8	98.5	88.6	81.6	85.1	28.6	29.1	28.9	58.6	55.4	57.0
28	Nuwakot	Province No. 3	Panchakanya Gaunpalika	99.7	99.7	99.7	98.0	99.0	98.5	97.6	99.9	98.8	97.8	99.4	98.6	86.9	78.9	82.9	28.1	28.2	28.1	57.5	53.5	55.5
28	Nuwakot	Province No. 3	Shivapuri Gaunpalika	97.9	98.6	98.3	97.2	97.9	97.6	99.7	99.9	99.8	98.5	98.9	98.7	88.8	79.6	84.2	28.7	28.4	28.6	58.8	54.0	56.4
28	Nuwakot	Province No. 3	Suryagadhi Gaunpalika	98.1	98.5	98.3	96.4	97.8	97.1	99.9	99.7	99.8	98.2	98.8	98.5	89.0	82.7	85.9	28.8	29.6	29.2	58.9	56.1	57.5
28	Nuwakot	Province No. 3	Tadi Gaunpalika	98.2	99.0	98.6	96.5	98.3	97.4	97.9	98.6	98.3	98.3	98.8	98.5	89.1	83.1	86.1	28.8	29.7	29.2	58.9	56.4	57.7
28	Nuwakot	Province No. 3	Tarkeshwar Gaunpalika	98.4	98.5	98.5	96.7	97.8	97.3	98.1	98.5	98.3	98.4	98.8	98.6	89.3	82.7	86.0	28.8	29.6	29.2	59.1	56.1	57.6
28	Nuwakot Total			96.8	96.1	96.5	95.2	95.4	95.3	96.5	96.1	96.3	95.8	95.8	85.9	77.3	81.6	27.8	27.6	27.7	56.9	52.4	54.7	
12	Okhaladhunga	Province No. 1	Champadevi Gaunpalika	99.6	99.7	99.6	96.9	99.3	98.1	98.4	98.5	98.5	98.5	97.5	98.0	79.5	74.3	76.9	35.2	32.8	34.0	57.4	53.6	55.5
12	Okhaladhunga	Province No. 1	Chisankhugadhi Gaunpalika	99.0	99.1	99.0	95.4	98.7	97.1	98.4	95.0	96.7	96.9	96.9	96.9	78.3	73.9	76.1	34.7	32.6	33.7	56.5	53.3	54.9
12	Okhaladhunga	Province No. 1	Khijidamba Gaunpalika	99.8	95.6	97.7	97.1	96.3	96.7	99.6	99.7	99.6	98.7	94.0	96.3	79.7	71.3	75.5	35.3	31.5	33.4	57.5	51.4	54.4
12	Okhaladhunga	Province No. 1	Likhu Gaunpalika	97.7	97.0	97.3	94.1	97.6	95.8	97.0	93.0	95.0	95.6	95.3	95.4	77.2	72.3	74.7	34.2	31.9	33.1	55.7	52.1	53.9
12	Okhaladhunga	Province No. 1	Manebhanjyang Gaunpalika	99.5	99.1	99.3	95.9	97.8	96.9	98.9	96.1	97.5	97.4	96.9	97.2	78.6	74.7	76.7	34.9	33.0	33.9	56.8	53.8	55.3
12	Okhaladhunga	Province No. 1	Molung Gaunpalika	99.4	96.8	98.1	95.8	97.5	96.6	98.8	92.9	95.8	97.3	95.2	96.2	78.6	72.2	75.4	34.8	31.9	33.4	56.7	52.0	54.4
12	Okhaladhunga	Province No. 1	Siddhicharan Nagarpalika	95.3	98.4	96.8	91.8	99.0	95.4	94.7	94.4	94.5	93.3	96.7	95.0	75.3	73.4	74.3	33.4	32.4	32.9	54.3	52.9	53.6
12	Okhaladhunga	Province No. 1	Sunkoshi Gaunpalika	94.3	98.3	96.3	90.9	98.0	94.4	93.7	97.2	95.5	92.3	97.6	95.0	74.6	75.6	75.1	33.0	33.4	33.2	53.8	54.5	54.2
12	Okhaladhunga Total			98.1	98.0	98.0	94.8	98.0	96.4	97.7	94.5	96.1	96.2	96.3	96.2	77.7	73.4	75.6	34.4	32.5	33.5	56.1	53.0	54.5
47	Palpa	Province No. 5	Bagnaskali Gaunpalika	92.4	95.7	94.0	95.0	97.4	96.2	94.7	94.3	94.5	94.8	95.8	95.3	72.1	74.7	73.4	26.9	24.6	25.8	49.5	49.7	49.6
47	Palpa	Province No. 5	Mathagadhi Gaunpalika	94.6	95.3	95.0	97.2	97.0	97.1	97.0	93.9	95.4	97.1	95.5	96.3	73.8	74.4	74.1	27.6	24.5	26.0	50.7	49.5	50.1
47	Palpa	Province No. 5	Nisdi Gaunpalika	98.6	96.0	99.3	96.4	98.0	97.2	92.4	95.7	94.0	98.2	97.9	98.0	76.9	77.5	77.2	28.7	25.5	27.1	52.8	51.5	52.2
47	Palpa	Province No. 5	Purbakhola Gaunpalika	98.1	99.4	98.8	96.9	98.2	97.5	99.6	98.0	98.8	98.2	98.1	98.1	76.6	77.7	77.1	28.6	25.6	27.1	52.6	51.6	52.1
47	Palpa	Province No. 5	Rainadevi Chhahara Gaunpalika	97.6	99.5	98.5	96.4	98.2	97.3	98.6	96.0	99.3	98.2	98.6	98.4	76.2	78.5	77.3	28.5	25.8	27.1	52.3	52.2	52.2
47	Palpa	Province No. 5	Rampur Nagarpalika	91.1	95.9	93.5	93.7	97.6	95.6	93.5	94.5	94.0	93.6	96.0	94.8	71.1	74.9	73.0	26.6	24.7	25.6	48.8	49.8	49.3
47	Palpa	Province No. 5	Rambha Gaunpalika	94.5	98.9	96.7	97.1	97.7	97.4	96.9	97.5	97.2	97.0	97.6	97.3	73.7	77.3	75.5	27.5	25.4	26.5	50.6	51.4	51.0
47	Palpa	Province No. 5	Ribdikt Gaunpalika	97.5	98.9	98.2	97.3	97.7	97.5	91.1	95.9	93.5	98.6	97.6	98.1	76.1	77.3	76.7	28.4	25.4	26.9	52.3	51.4	51.8
47	Palpa	Province No. 5	Tansen Nagarpalika	96.9	95.5	96.2	96.7	97.2	96.9	99.4	94.1	96.8	98.1	95.6	96.9	75.7	74.6	75.1	28.3	24.6	26.4	52.0	49.6	50.8
47	Palpa	Province No. 5	Tinau Gaunpalika	94.0	98.9	96.5	96.6	97.7	97.1	96.4	97.5	96.9	96.5	97.6	97.0	73.4	77.3	75.3	27.4	25.4	26.4	50.4	51.4	50.9
47	Palpa Total			95.5	97.8	96.7	96.3	97.6	97.0	97.8	96.4	97.1	97.0	97.0	74.6	76.4	75.5	27.8	25.2	26.5	51.2	50.8	51.0	
2	Panchthar	Province No. 1	Hilihang Gaunpalika	95.6	99.5	97.6	97.4	98.0	97.7	96.6	95.1	95.8	97.0	96.5	96.7	74.9	71.0	72.9	25.4	30.2	27.8	50.2	50.6	50.4
2	Panchthar	Province No. 1	Kummayak Gaunpalika	94.4	98.6	96.5	97.1	97.0	97.0	95.3	94.1	94.7	96.2	95.5	95.9	73.9	70.2	72.1	25.1	29.9	27.5	49.5	50.1	49.8
2	Panchthar	Province No. 1	Miklajung Gaunpalika	95.6	99.8	97.7	97.4	98.2	97.8	96.6	95.3	96.0	97.0	96.8	96.9	74.9	71.2	73.0	25.4	30.3	27.8	50.2	50.7	50.4
2	Panchthar	Province No. 1	Falelung Gaunpalika	94.9	99.1	97.0	97.7	97.6	97.6	95.9	94.7	95.3	96.8	96.1	96.5	74.4	70.7	72.5	25.2	30.0	27.6	49.8	50.4	50.1
2	Panchthar	Province No. 1	Falgunanda Gaunpalika	95.5	99.2	97.4	98.3	98.6	98.5	96.5	95.7	96.1	97.4	97.2	97.3	74.8	71.5	73.1	25.4	30.4	27.9	50.1	50.9	50.5
2	Panchthar	Province No. 1	Phidim Nagarpalika	95.4	99.5	97.5	98.2	98.0	98.1	96.4	95.1	95.7	97.3	96.5	96.9	74.7	71.0	72.8	25.4	30.2	27.8	50.1	50.6	50.3
2	Panchthar	Province No. 1	Tumbewa Gaunpalika	95.7	99.7	97.7	97.5	98.2	97.8	96.7	95.2	96.0	97.1	96.7	96.9	75.0	71.1	73.0	25.4	30.2	27.8	50.2	50.7	50.4
2	Panchthar	Province No. 1	Yangwarak Gaunpalika	95.6	96.1	95.8	92.8	96.0	94.4	94.4	95.0	94.7	93.6	95.5	94.5	69.6	75.2	72.4	26.8	27.4	27.1	48.2	51.3	49.7
2	Panchthar Total			95.3	99.4	97.4	97.6	98.0	97.8	96.3	95.1	95.7	97.0	96.5	96.7	74.7	71.0	72.8	25.4	30.2	27.8	50.0	50.6	50.3
44	Parbat	Gandaki Province	Bihadi Gaunpalika	98.9	96.6	97.7	97.0	95.5	96.2	98.9	95.0	96.9	97.9	95.2	96.6	46.7	45.7	46.2	44.8	40.1	42.5	45.8	42.9	44.3
44	Parbat	Gandaki Province	Jajjala Gaunpalika	93.7	95.2	94.4	95.6	94.1	94.9	96.6	93.6	95.1	96.1	93.9	95.0	44.3	45.0	44.6	42.4	39.6	41.0	43.4	42.3	42.8
44	Parbat	Gandaki Province	Kushma Nagarpalika	95.6	95.1	95.4	97.7	94.0	95.9	98.6	93.5	96.1	98.2	93.8	96.0	45.2	45.0	45.1	43.3	39.5	41.4	44.3	42.2	43.3
44	Parbat	Gandaki Province	Mahashila Gaunpalika	93.6	98.3	95.9	95.5	99.1	97.3	96.5	99.6	98.1	96.0	99.4	97.7	44.2	47.9	46.1	42.4	42.1	42.2	43.3	45.0	44.1
44	Parbat	Gandaki Province	Modi Gaunpalika	92.7	98.6	95.7	94.7	99.4	97.0	95.6	99.9	97.8	95.1	99.7	97.4	43.8	48.1	45.9	42.0	42.2	42.1	42.9	45.1	44.0
44	Parbat	Gandaki Province	Painyu Gaunpalika	95.5	99.7	97.6	97.5	99.6	98.5	98.4	99.1	98.7	97.9	99.3	98.6	45.1	47.6	46.4	43.3	41.8	42.5	44.2	44.7	44.5
44	Parbat	Gandaki Province	Phalewas Municipality	91.8	99.6	95.7	93.7	99.5	96.6	94.6	99.0	96.8	94.2	99.2	96.7	43.4	47.6	45.5	41.6	41.8	41.7	42.5	44.7	43.6
44	Parbat Total			94.5	97.6	96.1	95.9	97.3	96.6	97.0	97.1	97.1	96.5	97.2	96.8	44.7	46.7	45.7	42.8	41.0	41.9	43.8	43.9	43.8
34	Parsa	Province No. 2	Bahudarmai Nagarpalika	91.2	96.3	93.7	90.4	92.8	91.6	46.4	60.1	53.2	68.4	76.4	72.4	32.0	37.0	34.5	12.0	12.5	12.2	22.0	24.7	23.4
34	Parsa	Province No. 2	Bindabasini Gaunpalika	93.3	95.9	94.6	92.6	92.4	92.5	47.5	59.8	53.7	70.0	76.1	73.1	32.7	36.9	34.8	12.3	12.4	12.4	22.5	24.6	23.6
34	Parsa	Province No. 2	Birgunj Mahanagarpalika	95.4	96.1	95.8	94.6	92.6	93.6	48.6	59.9	54.3	71.6	76.2	73.9	33.4	37.0	35.2	12.6	12.4	12.5	23.0	24.7	23.9
34	Parsa	Province No. 2	Chhipaharmai Gaunpalika	95.9	90.3	98.0	95.1	96.4	95.7	48.8	62.4	55.6	72.0	79.4	75.7	33.6	38.5	36.0	12.6	12.9	12.8	23.1	25.7	24.4
34	Parsa	Province No. 2																						

21	Ramechhap	Province No. 3	Manthali Nagarpalika	99.0	99.8	99.4	97.8	98.9	98.4	99.4	98.8	99.1	98.6	98.9	98.7	82.8	74.3	78.5	35.4	40.4	37.9	59.1	57.3	58.2
21	Ramechhap	Province No. 3	Ramechhap Nagarpalika	95.7	99.8	97.8	93.6	99.0	96.3	96.1	97.8	97.0	94.9	98.4	96.6	79.2	73.5	76.4	33.9	40.0	37.0	56.6	56.8	56.7
21	Ramechhap	Province No. 3	Sunapati Gaunpalika	96.7	98.3	97.5	94.7	97.4	96.0	97.2	96.3	96.7	95.9	96.9	96.4	80.1	72.4	76.2	34.3	39.4	36.8	57.2	55.9	56.5
21	Ramechhap	Province No. 3	Umakunda Gaunpalika	98.9	99.2	99.1	96.8	99.4	98.1	99.4	98.2	98.8	98.1	98.8	98.4	81.9	73.8	77.9	35.1	40.2	37.6	58.5	57.0	57.7
21	Ramechhap Total			97.7	97.9	97.8	95.7	97.2	96.4	98.2	96.2	97.2	97.0	96.7	96.8	81.0	72.3	76.6	34.7	39.3	37.0	57.8	55.8	56.8
29	Rasuwa	Province No. 3	Gosaikunda Gaunpalika	92.6	88.0	90.3	89.6	87.9	88.8	70.9	76.4	73.6	80.3	82.2	81.2	60.1	63.9	62.0	26.7	14.5	20.6	43.4	39.2	41.3
29	Rasuwa	Province No. 3	Kalika Gaunpalika	99.8	89.6	94.7	97.6	89.5	93.5	77.2	77.8	77.5	87.4	83.6	85.5	65.4	65.0	65.2	29.1	14.7	21.9	47.3	39.9	43.6
29	Rasuwa	Province No. 3	Naukunda Gaunpalika	96.6	98.4	97.5	93.6	98.3	95.9	74.0	91.5	82.8	83.8	94.9	89.3	62.8	76.5	69.6	27.9	17.4	22.6	45.3	47.0	46.1
29	Rasuwa	Province No. 3	Parbatikunda Gaunpalika	98.4	98.5	98.4	98.2	98.6	98.4	77.6	91.8	84.7	87.9	95.2	91.5	65.8	76.8	71.3	29.2	17.4	23.3	47.5	47.1	47.3
29	Rasuwa	Province No. 3	Uttargaya Gaunpalika	98.6	98.7	98.7	96.4	98.6	97.5	78.6	92.7	85.6	87.5	95.6	91.6	66.7	77.5	72.1	29.6	17.6	23.6	48.1	47.5	47.8
29	Rasuwa Total			97.2	94.6	95.9	95.1	94.6	94.8	75.6	86.0	80.8	85.4	90.3	87.8	64.2	71.9	68.0	28.5	16.3	22.4	46.3	44.1	45.2
32	Rautahat	Province No. 2	Baudhimai Nagarpalika	90.8	96.4	93.6	84.8	91.3	88.1	46.9	61.7	54.3	65.9	76.5	71.2	56.9	68.7	62.8	29.6	19.9	24.7	43.2	44.3	43.8
32	Rautahat	Province No. 2	Birdaban Nagarpalika	93.0	96.0	94.5	86.9	90.9	88.9	48.0	61.5	54.7	67.4	76.2	71.8	58.2	68.4	63.3	30.3	19.8	25.0	44.2	44.1	44.2
32	Rautahat	Province No. 2	Chandrapur Nagarpalika	95.0	96.2	95.6	88.8	91.1	89.9	49.1	61.7	55.4	68.9	76.4	72.7	59.5	68.6	64.0	30.9	19.8	25.4	45.2	44.2	44.7
32	Rautahat	Province No. 2	Debahi Gonahi Nagarpalika	95.5	99.1	97.3	89.2	94.8	92.0	49.3	64.1	56.7	69.3	79.5	74.4	59.8	71.4	65.6	31.1	20.6	25.9	45.4	46.0	45.7
32	Rautahat	Province No. 2	Durga Bhagawati Gaunpalika	96.0	99.1	97.5	89.7	95.9	92.8	49.6	64.8	57.2	69.6	80.3	75.0	60.1	72.2	66.1	31.2	20.9	26.1	45.7	46.5	46.1
32	Rautahat	Province No. 2	Phatuwa Bijayapur Nagarpalika	91.5	99.2	95.3	85.5	94.9	90.2	47.2	64.2	55.7	66.3	79.6	72.9	57.3	71.5	64.4	29.8	20.7	25.2	43.5	46.1	44.8
32	Rautahat	Province No. 2	Gadhimai Nagarpalika	92.9	98.7	95.8	86.8	93.4	90.1	48.0	63.2	55.6	67.4	78.3	72.8	58.2	70.3	64.2	30.2	20.3	25.3	44.2	45.3	44.8
32	Rautahat	Province No. 2	Garuda Nagarpalika	95.9	99.7	97.8	89.6	94.4	92.0	49.5	63.8	56.6	69.5	79.1	74.3	60.0	71.0	65.5	31.2	20.5	25.9	45.6	45.8	45.7
32	Rautahat	Province No. 2	Gaur Nagarpalika	99.8	99.3	99.5	89.1	94.7	91.9	49.2	64.0	56.6	69.1	79.3	74.2	59.7	71.2	65.5	31.0	20.6	25.8	45.4	45.9	45.6
32	Rautahat	Province No. 2	Gujara Nagarpalika	94.9	99.7	97.3	88.7	94.4	91.5	49.0	63.8	56.4	68.9	79.1	74.0	59.4	71.0	65.2	30.9	20.5	25.7	45.2	45.8	45.5
32	Rautahat	Province No. 2	Ishanath Nagarpalika	93.2	99.7	96.4	87.1	94.4	90.7	48.1	63.8	56.0	67.6	79.1	73.4	58.4	71.0	64.7	30.4	20.5	25.4	44.4	45.8	45.1
32	Rautahat	Province No. 2	Katahariya Nagarpalika	95.9	99.6	97.8	89.6	95.3	92.4	49.5	64.4	57.0	69.5	79.9	74.7	60.0	71.7	65.9	31.2	20.7	26.0	45.6	46.2	45.9
32	Rautahat	Province No. 2	Madav Narayan Nagarpalika	93.5	97.5	95.5	87.4	92.3	89.9	48.3	62.4	55.3	67.8	77.4	72.6	58.6	69.5	64.0	30.4	20.1	25.3	44.5	44.8	44.7
32	Rautahat	Province No. 2	Maulapur Nagarpalika	92.7	99.7	96.2	86.6	94.4	90.5	47.9	63.8	55.8	67.2	79.1	73.2	58.0	71.0	64.5	30.2	20.5	25.4	44.1	45.8	44.9
32	Rautahat	Province No. 2	Paroha Nagarpalika	92.9	99.5	95.2	86.8	92.3	89.5	48.0	62.4	55.2	67.4	77.4	72.4	58.2	69.5	63.8	30.2	20.1	25.2	44.2	44.8	44.5
32	Rautahat	Province No. 2	Rajdevi Nagarpalika	93.0	97.7	95.4	87.0	92.5	89.7	48.0	62.5	55.3	67.5	77.5	72.5	58.3	69.6	64.0	30.3	20.1	25.2	44.3	44.9	44.6
32	Rautahat	Province No. 2	Rajpur Nagarpalika	91.9	96.5	94.2	85.9	91.4	88.6	47.5	61.8	54.6	66.7	76.6	71.6	57.6	68.8	63.2	29.9	19.9	24.9	43.7	44.3	44.0
32	Rautahat	Province No. 2	Yamunamai Gaunpalika	95.9	97.5	96.7	89.6	92.3	91.0	49.5	62.4	56.0	69.5	77.4	73.5	60.0	69.5	64.8	31.2	20.1	25.7	45.6	44.8	45.2
32	Rautahat Total			93.9	98.3	96.1	87.7	93.4	90.5	48.5	63.1	55.8	68.1	78.2	73.2	58.8	70.3	64.5	30.6	20.3	25.4	44.7	45.3	45.0
53	Rolpa	Province No. 5	Duikhola Gaunpalika	94.1	97.5	95.8	92.3	96.4	94.4	71.0	80.4	75.7	81.6	88.4	85.0	45.4	49.0	47.2	16.1	26.9	21.5	30.8	38.0	34.4
53	Rolpa	Province No. 5	Lungri Gaunpalika	94.1	96.1	95.1	92.3	95.0	93.7	71.0	79.2	75.1	81.6	87.1	84.4	45.4	48.3	46.9	16.1	26.5	21.3	30.8	37.4	34.1
53	Rolpa	Province No. 5	Madi Gaunpalika	99.2	96.8	98.0	97.1	93.8	95.5	94.9	92.1	93.5	96.0	92.9	94.5	60.6	63.4	62.0	20.1	17.9	19.0	40.4	40.6	40.5
53	Rolpa	Province No. 5	Rolpa Nagarpalika	99.9	98.2	99.0	98.1	98.1	98.1	75.5	84.3	79.9	86.8	91.2	89.0	48.3	51.4	49.8	17.1	28.2	22.7	32.7	39.8	36.3
53	Rolpa	Province No. 5	Runtigadi Gaunpalika	99.5	99.6	99.6	97.6	99.6	98.6	75.8	83.0	79.4	86.7	91.3	89.0	48.5	50.6	49.6	17.2	27.8	22.5	32.9	39.2	36.0
53	Rolpa	Province No. 5	Suwarnabati Gaunpalika	95.8	99.3	97.6	93.9	99.3	96.6	72.3	82.8	77.5	83.1	91.0	87.1	46.2	50.5	48.3	16.4	27.7	22.1	31.3	39.1	35.2
53	Rolpa	Province No. 5	Sukidaha Gaunpalika	97.2	99.7	98.5	95.4	98.7	97.0	73.4	82.3	77.8	84.4	90.5	87.4	46.9	50.2	48.5	16.7	27.6	22.1	31.8	38.9	35.3
53	Rolpa	Province No. 5	Sunchhari Gaunpalika	99.4	98.7	99.0	97.5	97.6	97.6	75.8	83.9	79.8	86.6	90.8	88.7	48.5	51.2	49.8	17.2	28.1	22.7	32.8	39.6	36.2
53	Rolpa	Province No. 5	Thawang Gaunpalika	99.0	98.5	98.8	97.1	99.5	98.3	74.7	83.8	79.2	85.9	91.6	88.8	47.8	51.1	49.4	17.0	28.0	22.5	32.4	39.6	36.0
53	Rolpa	Province No. 5	Tribeni Gaunpalika	98.5	98.4	98.4	96.9	98.8	97.9	78.3	84.4	84.4	97.6	98.6	98.1	67.2	48.4	57.8	24.5	17.9	21.2	45.9	33.1	39.5
53	Rolpa Total			97.7	98.3	98.0	95.8	97.9	96.9	74.2	82.2	78.2	85.0	90.1	87.5	47.5	50.1	48.8	16.9	27.5	22.2	32.2	38.8	35.5
54	Rukum Paschim	Karnali Province	Aathbiskot Nagarpalika	98.9	99.7	99.3	98.1	99.1	98.6	96.4	96.0	96.2	97.3	97.5	97.4	73.0	70.1	71.6	19.1	25.7	22.4	46.0	47.9	47.0
54	Rukum Paschim	Karnali Province	Banfikit Gaupalika	98.7	99.8	99.2	98.1	99.2	98.6	96.3	97.0	96.7	97.2	98.1	97.6	72.9	70.9	71.9	19.1	26.0	22.5	46.0	48.5	47.2
54_A	Rukum Purba	Province No. 5	Bhume Gaunpalika	92.5	95.2	93.8	92.8	94.6	93.7	91.2	91.6	91.4	92.0	93.1	92.6	68.4	67.0	67.7	17.9	24.5	21.2	43.1	45.8	44.4
54	Rukum Paschim	Karnali Province	Chaurjahari Nagarpalika	94.2	99.4	96.8	94.5	98.8	96.6	91.9	95.7	93.8	93.2	97.2	95.2	69.6	69.9	69.8	18.2	25.6	21.9	43.9	47.8	45.8
54	Rukum Paschim	Karnali Province	Musikot Nagarpalika	99.4	98.3	98.8	97.6	97.7	97.7	99.1	97.6	98.4	98.4	97.7	98.0	71.4	64.3	67.9	27.5	15.8	21.6	49.4	40.1	44.7
54_A	Rukum Purba	Province No. 5	Putha Uttarganga Gaupalika	92.5	96.5	94.5	92.8	95.9	94.4	91.2	92.9	92.1	92.0	94.4	93.2	68.4	67.9	68.1	17.9	24.9	21.4	43.1	46.4	44.8
54	Rukum Paschim	Karnali Province	Sani Bheri Gaupalika	99.8	99.6	99.7	97.1	99.0	98.1	97.4	95.9	96.6	97.3	97.4	97.3	73.7	70.1	71.9	19.3	25.7	22.5	46.5	47.9	47.2
54_A	Rukum Purba	Province No. 5	Sisne Gaupalika	98.9	95.3	97.1	98.1	94.8	96.5	96.4	91.8	94.1	97.3	93.3	95.3	73.0	67.2	70.1	19.1	24.6	21.8	46.0	45.9	46.0
54	Rukum Paschim	Karnali Province	Tribeni Gaupalika	98.5	98.4	98.4	96.9	98.8	97.9	98.3	98.4	98.4	97.6	98.6	98.1	67.2	48.4	57.8	24.5	17.9	21.2	45.9	33.1	39.5
54_A	Rukum Purba Total			94.6	95.7	95.2	94.6	95.1	94.8	92.9	92.1	92.5	93.8	93.6	93.7	69.9	67.4	68.6	18.3	24.7	21.5	44.1	46.0	45.1
49	Rupandehi	Province No. 5	Butwal Upamahanagarpalika	95.8	95.3	95.5	94.7	96.7	95.7															

9	Sankhuwasabha	Province No. 1	Chichila Gaunpalika	96.8	98.3	97.5	97.8	99.1	98.4	92.7	97.3	95.0	95.2	98.2	96.7	59.2	67.0	63.1	19.6	18.9	19.3	39.4	42.9	41.2
9	Sankhuwasabha	Province No. 1	Chainpur Nagarpalika	97.7	99.0	98.3	97.6	98.8	98.2	93.5	97.0	95.3	95.6	97.9	96.8	59.7	66.8	63.3	19.8	18.9	19.3	39.8	42.8	41.3
9	Sankhuwasabha	Province No. 1	Dharmadevi Nagarpalika	98.8	98.2	98.5	96.7	98.0	97.4	94.6	99.2	96.9	95.6	98.6	97.1	60.4	68.3	64.3	20.0	19.3	19.6	40.2	43.8	42.0
9	Sankhuwasabha	Province No. 1	Khandbari Nagarpalika	97.3	98.4	97.8	98.3	98.2	98.2	93.2	96.4	94.8	95.7	97.3	96.5	59.5	66.4	62.9	19.7	18.7	19.2	39.6	42.6	41.1
9	Sankhuwasabha	Province No. 1	Madi Nagarpalika	99.2	96.8	98.0	97.1	93.8	95.5	94.9	92.1	93.5	96.0	92.9	94.5	60.6	63.4	62.0	20.1	17.9	19.0	40.4	40.6	40.5
9	Sankhuwasabha	Province No. 1	Makalu Gaunpalika	93.1	97.8	95.5	94.0	94.8	94.4	89.1	93.0	91.1	91.6	93.9	92.7	56.9	64.1	60.5	18.9	18.1	18.5	37.9	41.1	39.5
9	Sankhuwasabha	Province No. 1	Panchakhapan Nagarpalika	92.2	96.8	94.5	93.1	93.8	93.5	88.3	92.1	90.2	90.7	92.9	91.8	56.4	63.4	59.9	18.7	17.9	18.3	37.5	40.6	39.1
9	Sankhuwasabha	Province No. 1	Sabhapokhari Gaunpalika	93.7	97.5	95.6	94.6	94.5	94.5	89.7	92.7	91.2	92.1	93.6	92.9	57.3	63.9	60.6	19.0	18.0	18.5	38.1	40.9	39.5
9	Sankhuwasabha	Province No. 1	Silichong Gaunpalika	95.5	96.8	96.2	96.4	93.8	95.1	91.4	92.1	91.8	93.9	92.9	93.4	58.4	63.4	60.9	19.4	17.9	18.6	38.9	40.6	39.8
9	Sankhuwasabha Total			96.2	97.8	97.0	96.3	96.3	96.3	92.1	94.8	93.4	94.2	95.6	94.9	58.8	65.3	62.0	19.5	18.4	19.0	39.1	41.9	40.5
15	Saptari	Province No. 2	Agnisair Krishnasavaran Gaunpalika	92.5	96.3	94.4	92.3	94.0	93.2	70.1	80.5	75.3	81.2	87.3	84.2	66.3	74.5	70.4	25.0	24.4	24.7	45.7	49.4	47.5
15	Saptari	Province No. 2	Walan Bihul Gaunpalika	94.7	95.9	95.3	93.7	93.7	93.7	71.8	80.2	76.0	82.7	86.9	84.8	67.9	74.2	71.0	25.6	24.3	24.9	46.7	49.2	48.0
15	Saptari	Province No. 2	Belhi Chapena Gaunpalika	98.7	96.1	97.4	97.6	93.8	95.7	74.8	80.3	77.6	86.2	87.1	86.7	70.8	74.3	72.5	26.7	24.3	25.5	48.7	49.3	49.0
15	Saptari	Province No. 2	Bishnupur Gaunpalika	97.3	95.3	98.7	96.2	98.6	97.4	73.7	83.6	78.7	85.0	91.1	88.0	69.7	77.4	73.5	26.3	25.3	25.8	48.0	51.4	49.7
15	Saptari	Province No. 2	Bodebarsaien Nagarpalika	97.8	98.1	97.9	96.7	98.8	97.7	74.1	84.5	79.3	85.4	91.6	88.5	70.1	78.2	74.1	26.4	25.6	26.0	48.2	51.9	50.1
15	Saptari	Province No. 2	Chhinnamasta Gaunpalika	96.9	99.1	98.0	95.8	97.8	96.8	73.5	83.7	78.6	84.6	90.7	87.7	69.5	77.4	73.4	26.2	25.4	25.8	47.8	51.4	49.6
15	Saptari	Province No. 2	Dakneshwori Nagarpalika	92.7	98.6	95.6	91.7	96.3	94.0	70.3	82.4	76.3	81.0	89.3	85.1	66.4	76.2	71.3	25.1	25.0	25.0	45.7	50.6	48.2
15	Saptari	Province No. 2	Hanumannagar Kankalani Nagarpalika	93.9	96.6	95.3	96.6	97.2	96.9	74.0	83.2	78.6	85.3	90.2	87.8	70.0	77.1	73.5	26.4	25.2	25.8	48.2	51.1	49.7
15	Saptari	Province No. 2	Kanchanroop Nagarpalika	97.1	99.6	98.3	96.0	97.2	96.6	73.6	83.2	78.4	84.8	90.2	87.5	69.6	77.1	73.3	26.2	25.2	25.7	47.9	51.1	49.5
15	Saptari	Province No. 2	Khadak Nagarpalika	91.0	96.1	93.5	97.3	97.2	97.3	76.2	83.2	79.7	86.8	90.2	88.5	72.1	77.1	74.6	27.2	25.2	26.2	49.6	51.1	50.4
15	Saptari	Province No. 2	Mahadeva Gaunpalika	95.0	99.6	97.3	93.9	97.2	95.6	72.0	83.2	77.6	83.0	90.2	86.6	68.1	77.1	72.6	25.7	25.2	25.4	46.9	51.1	49.0
15	Saptari	Province No. 2	Rajbiraj Nagarpalika	96.7	96.4	96.6	95.6	94.1	94.9	73.3	80.6	76.9	84.5	87.4	85.9	69.3	74.5	71.9	26.1	24.4	25.3	47.7	49.5	48.6
15	Saptari	Province No. 2	Rupani Gaunpalika	95.3	97.4	96.3	94.2	95.1	94.7	72.2	81.4	76.8	83.2	88.2	85.7	68.3	75.3	71.8	25.8	24.7	25.2	47.0	50.0	48.5
15	Saptari	Province No. 2	Saptakoshi Nagarpalika	95.0	99.6	97.3	93.9	97.2	95.6	72.0	83.2	77.6	83.0	90.2	86.6	68.1	77.1	72.6	25.7	25.2	25.4	46.9	51.1	49.0
15	Saptari	Province No. 2	Shambhunath Nagarpalika	94.6	97.4	96.0	93.6	95.1	94.3	71.7	81.4	76.6	82.6	88.2	85.4	67.8	75.3	71.6	25.6	24.7	25.1	46.7	50.0	48.3
15	Saptari	Province No. 2	Surunga Nagarpalika	93.7	99.2	96.4	92.6	96.8	94.7	71.0	82.9	76.9	81.8	89.8	85.8	67.1	76.7	71.9	25.3	25.1	25.2	46.2	50.9	48.6
15	Saptari	Province No. 2	Tilatha Koiladi Gaunpalika	96.7	98.2	97.5	95.6	95.9	95.8	73.3	82.0	77.7	84.5	89.0	86.7	69.3	75.9	72.6	26.1	24.9	25.5	47.7	50.4	49.1
15	Saptari	Province No. 2	Tirahut Gaunpalika	88.9	97.4	93.1	87.9	95.1	91.5	67.4	81.4	74.4	77.6	88.2	82.9	63.7	75.3	69.5	24.0	24.7	24.3	43.9	50.0	46.9
15	Saptari Total			95.6	98.2	96.9	94.5	96.2	95.3	72.5	82.3	77.4	83.5	89.2	86.4	68.6	76.1	72.3	25.9	24.9	25.4	47.2	50.5	48.9
19	Sarlahi	Province No. 2	Bagmati Nagarpalika	95.1	95.5	95.3	93.9	96.5	95.2	48.0	60.5	54.2	70.9	78.5	74.7	54.6	64.9	59.7	20.4	28.3	24.3	37.5	46.6	42.0
19	Sarlahi	Province No. 2	Balara Nagarpalika	97.3	95.1	96.2	96.1	96.1	96.1	49.1	60.2	54.7	72.6	78.2	75.4	55.9	64.6	60.3	20.9	28.2	24.5	38.4	46.4	42.4
19	Sarlahi	Province No. 2	Barahathawa Nagarpalika	99.5	95.3	97.4	98.2	96.3	97.3	50.2	60.3	55.3	74.2	78.3	76.3	57.2	64.7	61.0	21.4	28.2	24.8	39.3	46.5	42.9
19	Sarlahi	Province No. 2	Basbariya Gaunpalika	93.4	99.3	96.4	97.7	99.2	98.5	50.5	62.8	56.6	74.1	81.0	77.6	57.5	67.4	62.4	21.5	29.4	25.4	39.5	48.4	43.9
19	Sarlahi	Province No. 2	Brahmapuri Gaunpalika	95.7	99.3	97.5	94.5	99.3	96.9	48.3	62.9	55.6	71.4	81.1	76.3	55.0	67.4	61.2	20.6	29.4	25.0	37.8	48.4	43.1
19	Sarlahi	Province No. 2	Bishnu Gaunpalika	99.5	99.3	99.4	98.2	98.3	98.3	50.7	63.5	57.1	74.5	80.9	77.7	57.7	68.1	62.9	21.6	29.7	25.6	39.7	48.9	44.3
19	Sarlahi	Province No. 2	Chandranagar Gaunpalika	97.2	97.8	97.5	96.0	98.8	97.4	49.1	61.9	55.5	72.5	80.3	76.4	55.9	66.4	61.1	20.9	28.9	24.9	38.4	47.7	43.0
19	Sarlahi	Province No. 2	Chakraghatta Gaunpalika	87.4	97.2	92.3	98.1	97.7	97.9	50.7	63.1	56.9	74.4	80.4	77.4	57.7	67.7	62.7	21.6	29.5	25.5	39.6	48.6	44.1
19	Sarlahi	Province No. 2	Dhankaul Gaunpalika	99.8	99.0	99.4	97.5	99.1	98.3	50.4	62.7	56.5	73.9	80.9	77.4	57.4	67.2	62.3	21.4	29.3	25.4	39.4	48.3	43.8
19	Sarlahi	Province No. 2	Godaita Nagarpalika	99.4	98.7	99.1	98.1	98.8	98.4	50.2	62.5	56.3	74.2	80.6	77.4	57.1	67.0	62.1	21.3	29.2	25.3	39.2	48.1	43.7
19	Sarlahi	Province No. 2	Hariwan Nagarpalika	97.6	98.7	98.2	96.4	98.8	97.6	49.3	62.5	55.9	72.8	80.6	76.7	56.1	67.0	61.6	21.0	29.2	25.1	38.5	48.1	43.3
19	Sarlahi	Province No. 2	Haripur Nagarpalika	99.4	95.6	97.5	98.1	96.6	97.4	50.7	60.5	55.6	74.4	78.6	76.5	57.7	64.9	61.3	21.6	28.3	24.9	39.6	46.6	43.1
19	Sarlahi	Province No. 2	Haripurwa Nagarpalika	97.9	96.6	97.3	96.7	97.6	97.1	49.4	61.1	55.3	73.1	79.4	76.2	56.3	65.6	60.9	21.1	28.6	24.9	38.7	47.1	42.9
19	Sarlahi	Province No. 2	Ishworpur Nagarpalika	97.0	98.7	97.9	95.8	98.8	97.3	49.0	62.5	55.7	72.4	80.6	76.5	55.8	67.0	61.4	20.8	29.2	25.0	38.3	48.1	43.2
19	Sarlahi	Province No. 2	Kabilasi Nagarpalika	97.2	96.6	96.9	96.0	97.6	96.8	49.1	61.1	55.1	72.5	79.4	75.9	55.9	65.6	60.7	20.9	28.6	24.7	38.4	47.1	42.7
19	Sarlahi	Province No. 2	Kaudena Gaunpalika	97.4	96.8	97.1	96.2	97.8	97.0	49.2	61.3	55.2	72.7	79.5	76.1	56.0	65.7	60.9	20.9	28.7	24.8	38.5	47.2	42.8
19	Sarlahi	Province No. 2	Lalbandi Nagarpalika	96.2	95.6	95.9	95.0	96.6	95.8	48.6	60.5	54.5	71.8	78.6	75.2	55.3	64.9	60.1	20.7	28.3	24.5	38.0	46.6	42.3
19	Sarlahi	Province No. 2	Malangawa Nagarpalika	99.4	96.6	98.0	98.1	97.6	97.8	50.7	61.1	55.9	74.4	79.4	76.9	57.7	65.6	61.6	21.6	28.6	25.1	39.6	47.1	43.4
19	Sarlahi	Province No. 2	Parsa Gaunpalika	95.8	99.7	97.8	94.6	97.7	96.2	48.4	63.1	55.7	71.5	80.4	76.0	55.1	67.7	61.4	20.6	29.5	25.1	37.8	48.6	43.2
19	Sarlahi	Province No. 2	Ramnagar Gaunpalika	98.3	98.7	98.5	97.1	98.8	97.9	51.2	62.5	56.8	74.1	80.6	77.4	58.3	67.0	62.7	21.8	29.2	25.5	40.0	48.1	44.1
19	Sarlahi Total			97.9	97.6	97.8	96.6	97.9	97.3	49.6	61.8	55.7	73.1	79.9	76.5	56.5	66.3	61.4	21.1	28.9	25.0	38.8	47.6	43.2
20	Sindhuli	Province No. 3	Dudhouli Nagarpalika	94.5	94.6	94.6	94.2	93.9	94.1	95.0	91.7	93.4	94.6	92.8	93.7	59.2	75.4	67.3	59.4	49.0	54.2	59.3	62.2	60.7
20	Sindhuli	Province No. 3	Ghanglekh Gaunpalika	96.7	94.2	95.5	96.5	93.5	95.0	97.3	91.3	94.3	96.9	92.4	94.6	60.6	75.0	67.8	60.8	48.8	54.8	60.7	61.9	61.3
20	Sindhuli	Province No. 3	Golanjor Gaunpalika	98.9	95.4	97.2	97.6	94.7	96.2	94.5</														

16	Siraha	Province No. 2	Bariyarpatti Rural Municipality	95.3	89.9	92.6	98.0	94.7	96.4	58.1	59.9	59.0	78.1	77.3	77.7	52.5	67.1	59.8	28.0	25.6	26.8	40.3	46.3	43.3
16	Siraha	Province No. 2	Bhagawanpur Rural Municipality	95.7	93.6	94.7	97.5	98.6	98.1	58.4	62.4	60.4	78.0	80.5	79.2	52.8	69.8	61.3	28.2	26.7	27.4	40.5	48.2	44.4
16	Siraha	Province No. 2	Bishnupur Rural Municipality	97.3	87.2	98.7	96.2	98.6	97.4	73.7	83.6	78.7	85.0	91.1	88.0	69.7	77.4	73.5	26.3	25.3	25.8	48.0	51.4	49.7
16	Siraha	Province No. 2	Dhangadhimai Municipality	91.7	93.7	92.7	94.3	98.7	96.5	55.9	62.4	59.2	75.1	80.5	77.8	50.6	69.9	60.2	27.0	26.7	26.8	38.8	48.3	43.5
16	Siraha	Province No. 2	Golbazar Municipality	93.1	92.3	92.7	95.8	97.1	96.5	56.8	61.4	59.1	76.3	79.3	77.8	51.3	68.8	60.1	27.4	26.3	26.8	39.4	47.5	43.4
16	Siraha	Province No. 2	Kalyanpur Municipality	96.1	92.2	94.6	97.9	98.1	98.0	58.6	62.1	60.3	78.3	80.1	79.2	53.0	69.5	61.2	28.3	26.5	27.4	40.6	48.0	44.3
16	Siraha	Province No. 2	Karjanha Municipality	95.5	93.2	94.4	98.3	98.1	98.2	58.3	62.1	60.2	78.3	80.1	79.2	52.7	69.5	61.1	28.1	26.5	27.3	40.4	48.0	44.2
16	Siraha	Province No. 2	Lahan Municipality	95.2	93.2	94.2	97.9	98.1	98.0	58.1	62.1	60.1	78.0	80.1	79.0	52.5	69.5	61.0	28.0	26.5	27.3	40.2	48.0	44.1
16	Siraha	Province No. 2	Laxmipur Patari Rural Municipality	92.5	93.2	92.9	95.2	98.1	96.7	56.4	62.1	59.2	75.8	80.1	78.0	51.0	69.5	60.3	27.2	26.5	26.9	39.1	48.0	43.6
16	Siraha	Province No. 2	Mirchaiya Municipality	95.2	90.2	92.7	97.9	95.0	96.5	58.1	60.1	59.1	78.0	77.5	77.8	52.5	67.3	59.9	28.0	25.7	26.8	40.2	46.5	43.4
16	Siraha	Province No. 2	Naraha Rural Municipality	93.8	91.1	92.5	96.5	96.0	96.2	57.2	60.7	58.9	76.8	78.3	77.6	51.7	68.0	59.8	27.6	26.0	26.8	39.6	47.0	43.3
16	Siraha	Province No. 2	Navarajpur Rural Municipality	94.4	93.2	93.8	97.2	98.1	97.6	57.6	62.1	59.8	77.4	80.1	78.7	52.1	69.5	60.8	27.8	26.5	27.2	39.9	48.0	44.0
16	Siraha	Province No. 2	Sakhuwanankarkatti Rural Municipality	93.1	91.1	92.1	95.8	96.0	95.9	56.8	60.7	58.7	76.3	78.3	77.3	51.3	68.0	59.7	27.4	26.0	26.7	39.4	47.0	43.2
16	Siraha	Province No. 2	Siraha Municipality	93.1	92.8	93.0	95.8	98.6	97.2	56.8	61.8	59.3	76.3	80.2	78.2	51.3	69.2	60.3	27.4	26.4	26.9	39.4	47.8	43.6
16	Siraha	Province No. 2	Sukhipur Municipality	95.2	91.9	93.5	97.9	96.7	97.3	58.1	61.2	59.6	78.0	79.0	78.5	52.5	68.5	60.5	28.0	26.2	27.1	40.2	47.3	43.8
16	Siraha Total			94.1	92.2	93.2	96.7	97.0	96.9	57.4	61.4	59.4	77.1	79.2	78.1	51.9	68.7	60.3	27.7	26.3	27.0	39.8	47.5	43.7
11	Solukhumbu	Province No. 1	Dudhkaushika Gaunpalika	96.7	97.4	97.0	97.7	99.1	98.4	97.9	95.2	96.5	97.8	97.1	97.5	70.8	79.6	75.2	26.0	21.3	23.6	48.4	50.4	49.4
11	Solukhumbu	Province No. 1	Dudhkoshi Gaunpalika	95.1	96.8	96.0	97.1	98.5	97.8	96.3	94.7	95.5	96.7	96.6	96.7	69.7	79.1	74.4	25.6	21.1	23.4	47.7	50.1	48.9
11	Solukhumbu	Province No. 1	Khumbupasanglahm Gaunpalika	96.8	93.4	95.1	97.9	95.1	96.5	98.1	91.4	94.7	98.0	93.2	95.6	71.0	76.4	73.7	26.1	20.4	23.2	48.5	48.4	48.4
11	Solukhumbu	Province No. 1	Likhupike Gaunpalika	93.8	94.7	94.2	95.8	96.3	96.1	95.0	92.6	93.8	95.4	94.5	94.9	68.7	77.4	73.1	25.2	20.7	23.0	47.0	49.0	48.0
11	Solukhumbu	Province No. 1	Mahakulung Gaunpalika	95.6	97.8	96.7	97.6	99.6	98.6	96.8	95.7	96.3	97.2	97.6	97.4	70.1	80.0	75.0	25.7	21.4	23.5	49.9	50.7	49.3
11	Solukhumbu	Province No. 1	Nechasalyan Gaunpalika	95.5	94.6	95.0	97.5	96.2	96.9	96.7	92.5	94.6	97.1	94.4	95.7	70.0	77.3	73.7	25.7	20.7	23.2	47.8	49.0	48.4
11	Solukhumbu	Province No. 1	Solududhakunda Nagarpalika	91.6	96.1	93.8	94.3	97.8	96.1	92.7	94.0	93.3	93.5	95.9	94.7	67.1	78.6	72.8	24.6	21.0	22.8	45.9	49.8	47.8
11	Solukhumbu	Province No. 1	Sotang Gaunpalika	90.6	99.0	94.8	92.5	97.7	95.1	91.7	96.8	94.3	92.1	97.3	94.7	66.4	80.9	73.7	24.4	21.6	23.0	45.4	51.3	48.3
11	Solukhumbu Total			94.5	96.2	95.3	96.3	97.5	96.9	95.7	94.1	94.9	96.0	95.8	95.9	69.2	78.7	73.9	25.4	21.0	23.2	47.3	49.8	48.6
6	Sunsari	Province No. 1	Barahshetra Municipality	97.8	99.2	98.5	93.8	98.7	96.2	74.3	83.7	79.0	84.1	91.2	87.6	63.2	64.2	63.7	24.9	20.7	22.8	44.1	42.4	43.3
6	Sunsari	Province No. 1	Barju Gaunpalika	95.9	97.4	96.6	91.9	96.9	94.4	72.9	82.2	77.5	82.4	89.5	86.0	62.0	63.0	62.5	24.4	20.3	22.4	43.2	41.7	42.4
6	Sunsari	Province No. 1	Bhokraha Narsing Gaunpalika	95.3	91.5	93.4	94.5	98.8	96.7	74.9	83.8	79.4	84.7	91.3	88.0	63.7	64.2	64.0	25.1	20.7	22.9	44.4	42.5	43.4
6	Sunsari	Province No. 1	Dewanganj Gaunpalika	94.9	98.6	96.7	91.0	98.1	94.5	72.1	83.2	77.7	81.6	90.6	86.1	61.3	63.8	62.6	24.2	20.6	22.4	42.8	42.2	42.5
6	Sunsari	Province No. 1	Dharan Upamahanagarpalika	97.7	99.7	98.7	93.7	99.2	96.4	74.3	84.1	79.2	84.0	91.6	87.8	63.2	64.5	63.8	24.9	20.8	22.8	44.0	42.6	43.3
6	Sunsari	Province No. 1	Dhabhi Nagarpalika	94.0	92.7	93.3	93.6	99.4	96.5	74.2	84.3	79.2	83.9	91.8	87.9	63.1	64.6	63.9	24.9	20.8	22.9	44.0	42.7	43.4
6	Sunsari	Province No. 1	Gadhi Gaunpalika	97.9	99.2	98.6	93.9	98.7	96.3	74.4	83.7	79.1	84.2	91.2	87.7	63.3	64.2	63.7	24.9	20.7	22.8	44.1	42.4	43.3
6	Sunsari	Province No. 1	Harinagara Gaunpalika	97.8	99.0	98.4	93.8	98.5	96.1	74.3	83.5	78.9	84.1	91.0	87.5	63.2	64.0	63.6	24.9	20.7	22.8	44.1	42.3	43.2
6	Sunsari	Province No. 1	Inaruwa Nagarpalika	98.8	99.5	99.1	94.7	99.0	96.9	75.1	83.9	79.5	84.9	91.5	88.2	63.9	64.4	64.1	25.2	20.8	23.0	44.5	42.6	43.5
6	Sunsari	Province No. 1	Itahari Sub-metropolitan City	97.0	97.3	97.1	93.0	96.8	94.9	73.7	82.1	77.9	83.3	89.4	86.4	62.7	63.0	62.8	24.7	20.3	22.5	43.7	41.6	42.7
6	Sunsari	Province No. 1	Koshi Gaunpalika	95.9	95.4	95.7	94.2	99.5	96.8	74.6	84.4	79.5	84.4	91.9	88.2	63.5	64.7	64.1	25.0	20.9	22.9	44.2	42.8	43.5
6	Sunsari	Province No. 1	Ramduni Municipality	98.4	99.0	98.7	94.4	98.5	96.4	74.8	83.5	79.2	84.6	91.0	87.8	63.6	64.0	63.8	25.1	20.7	22.9	44.3	42.3	43.3
6	Sunsari Total			97.6	99.0	98.3	93.5	98.5	96.0	74.1	83.5	78.8	83.8	91.0	87.4	63.1	64.0	63.6	24.9	20.7	22.8	44.0	42.4	43.2
59	Surkhet	Karnali Province	Barahatla Gaunpalika	97.7	97.7	97.7	98.2	99.1	98.7	99.3	97.8	98.5	98.8	98.4	98.6	70.3	68.6	69.4	21.6	29.8	25.7	46.0	49.2	47.6
59	Surkhet	Karnali Province	Bheriganga Nagarpalika	92.9	94.5	93.7	90.9	93.4	92.2	91.8	92.2	92.0	91.4	92.8	92.1	65.0	64.7	64.8	20.0	28.0	24.0	42.5	46.3	44.4
59	Surkhet	Karnali Province	Birendranagar Nagarpalika	98.8	95.7	97.3	96.6	94.6	95.6	99.7	93.3	96.5	98.1	94.0	96.1	71.3	65.5	68.4	21.9	28.5	25.2	46.6	47.0	46.8
59	Surkhet	Karnali Province	Chaukune Gaunpalika	99.8	98.6	99.2	97.6	99.5	98.6	99.7	99.1	99.4	98.7	99.3	99.0	70.6	69.5	70.1	21.7	30.2	25.9	46.1	49.8	48.0
59	Surkhet	Karnali Province	Chingad Gaunpalika	98.3	96.4	99.2	98.1	98.9	98.5	98.8	95.7	97.3	99.2	98.2	98.7	70.9	68.4	69.7	21.8	29.7	25.8	46.4	49.1	47.7
59	Surkhet	Karnali Province	Gurbhakot Nagarpalika	96.6	99.8	98.2	95.3	98.6	97.0	95.5	97.3	96.4	95.4	98.0	96.7	67.6	68.2	67.9	20.8	29.6	25.2	44.2	48.9	46.6
59	Surkhet	Karnali Province	Lekbesi Nagarpalika	98.1	99.2	98.6	95.9	98.0	97.0	96.9	96.7	96.8	96.4	97.4	96.9	68.6	67.8	68.2	21.1	29.4	25.3	44.9	48.6	46.8
59	Surkhet	Karnali Province	Panchpuri Nagarpalika	98.2	98.1	98.2	98.0	99.0	98.5	96.6	99.8	98.2	99.1	98.8	98.9	70.8	69.2	70.0	21.8	30.0	25.9	46.3	49.6	48.0
59	Surkhet	Karnali Province	Simta Gaunpalika	99.2	99.7	99.5	98.0	98.6	98.3	99.1	98.2	98.7	98.6	98.4	98.5	70.2	68.9	69.5	21.6	29.9	25.7	45.9	49.4	47.6
59	Surkhet Total			97.9	98.3	98.1	96.5	97.8	97.2	98.0	96.7	97.4	97.3	97.3	69.5	67.9	68.7	21.4	29.5	25.4	45.4	48.7	47.0	
39	Syangja	Gandaki Province	Aandhikhola Gaunpalika	94.2	96.4	95.3	94.7	96.5	95.6	93.8	94.6	94.2	94.2	95.5	94.9	80.6	86.3	83.5	36.1	30.6	33.3	58.4	58.4	58.4
39	Syangja	Gandaki Province	Arjunchaupari Gaunpalika	96.4	96.0	96.2	96.9	96.1	96.5	96.0	94.2	95.1	96.5	95.1	95.8	82.5	86.0	84.3	36.9	30.4	33.7	59.7	58.2	59.0
39	Syangja	Gandaki Province	Bhirkot Nagarpalika	98.6	96.2	97.4	98.1	96.3	97.2	98.2	94.4	96.3	98.1	95.3	96.7	84.4	86.1	85.3	37.8	30.5	34.1	61.1	58.3	59.7
39	Syangja	Gandaki Province	Biruha Gaunpalika	99.1	99.2	99.1	96.6	99.2	97.9	98.6	98.2	98.4	97.6	98.7	98.2	84.8	89.7	87.2	38.0	31.8	34.9	61.4	60.7	61.0
39	Syangja	Gandaki Province																						

8	Terhathum	Province No. 1	Myanglung Nagarpalika	99.2	99.1	99.2	95.8	98.6	97.2	97.7	95.5	96.6	96.8	97.0	96.9	76.9	80.2	78.6	33.2	23.6	28.4	55.1	51.9	53.5
8	Terhathum	Province No. 1	Phedap Gaunpalika	99.1	99.3	99.2	95.7	98.9	97.3	97.6	95.7	96.6	96.7	97.3	97.0	76.8	80.4	78.6	33.2	23.7	28.4	55.0	52.0	53.5
8	Terhathum Total			98.7	99.1	98.9	95.6	98.0	96.8	97.5	94.8	96.1	96.5	96.4	96.5	76.7	79.7	78.2	33.1	23.5	28.3	54.9	51.6	53.3
14	Udayapur	Province No. 1	Belaka Nagarpalika	94.1	95.5	94.8	94.9	96.8	95.8	92.9	93.0	92.9	93.9	94.9	94.4	87.4	72.5	80.0	41.1	22.4	31.7	64.3	47.4	55.8
14	Udayapur	Province No. 1	Chaudandigadhi Nagarpalika	96.3	95.1	95.7	97.2	96.4	96.8	95.1	92.6	93.8	96.2	94.5	95.3	89.5	72.2	80.8	42.1	22.3	32.2	65.8	47.2	56.5
14	Udayapur	Province No. 1	Katari Nagarpalika	98.3	95.3	96.8	96.3	96.6	96.5	94.1	95.5	94.8	98.2	94.7	96.4	94.2	72.3	83.3	44.3	22.3	33.3	69.2	47.3	58.3
14	Udayapur	Province No. 1	Rautami Gaunpalika	98.9	99.2	99.0	96.9	99.5	98.2	97.7	96.6	97.1	97.3	98.0	97.7	92.0	75.3	83.6	43.2	23.3	33.2	67.6	49.3	58.4
14	Udayapur	Province No. 1	Sunkoshi Gaunpalika	94.3	98.3	96.3	90.9	98.0	94.4	93.7	97.2	95.5	92.3	97.6	95.0	74.6	75.6	75.1	33.0	33.4	33.2	53.8	54.5	54.2
14	Udayapur	Province No. 1	Tapli Gaunpalika	99.3	99.3	99.3	97.3	99.6	98.4	98.1	96.7	97.4	97.7	98.1	97.9	92.3	75.4	83.8	43.4	23.3	33.3	67.9	49.3	58.6
14	Udayapur	Province No. 1	Triyuga Nagarpalika	95.2	97.7	96.5	96.1	99.0	97.6	94.0	95.2	94.6	95.1	97.1	96.1	88.5	74.2	81.3	41.6	22.9	32.3	65.1	48.5	56.8
14	Udayapur	Province No. 1	Udayapurgadhi Gaunpalika	93.3	98.7	96.0	94.2	99.0	96.6	92.1	96.1	94.1	93.1	97.6	95.4	86.7	74.9	80.8	40.8	23.1	32.0	63.7	49.0	56.4
14	Udayapur Total			96.8	97.5	97.2	96.2	98.2	97.2	96.0	95.1	95.5	96.1	96.6	96.4	90.4	74.1	82.2	42.5	22.9	32.7	66.4	48.5	57.5
Grand Total				95.7	96.9	96.3	95.7	97.2	96.6	87.5	90.2	88.9	91.6	93.7	92.7	68.3	67.9	68.1	25.0	24.4	24.7	46.6	46.1	46.4

Grade wise promotion rates at lower secondary and secondary level, Flash I_2075 (2018-019)

Dist_Cod e	Local Level	LL_Code	Dist_Name	% of LSS and SS Level Total Promotion rates																				
				Grade 6 to 7			Grade 7 to 8			Grade 8 to 9			Grade 9 to 10			Appeared in the SLC Exam			Grade 6 to 8			Grade 9-10		
				Girls	Boys	Total	Girls	Boys	Total	Girls	Boys	Total	Girls	Boys	Total	Girls	Boys	Total	Girls	Boys	Total	Girls	Boys	Total
01	Aathrai Tribeni Gaunpalika	1	Taplejung	93.2	88.2	90.8	90.5	91.8	91.1	90.1	87.3	88.8	85.9	85.0	85.6	83.3	82.6	83.1	91.3	89.1	90.3	85.4	84.6	85.1
01	Maiwakhola Gaunpalika	2	Taplejung	91.5	89.2	90.4	95.0	90.5	93.1	91.6	85.8	89.3	96.7	86.2	92.1	100.0	100.0	100.0	92.7	88.6	90.9	97.6	89.7	94.2
01	Meringden Gaunpalika	3	Taplejung	95.3	89.7	92.9	93.3	92.8	93.1	93.3	87.6	90.7	95.8	95.0	95.4	95.2	87.9	91.7	94.0	90.0	92.3	95.6	92.7	94.2
01	Mikwakhola Gaunpalika	4	Taplejung	94.4	89.1	92.0	96.6	97.1	96.8	92.4	89.4	91.2	88.4	93.3	90.4	92.8	96.5	94.4	94.2	91.5	93.0	90.1	94.7	92.0
01	Phaktanglung Gaunpalika	5	Taplejung	92.3	90.5	91.4	94.9	92.7	93.8	95.7	94.2	95.0	98.0	92.6	95.6	#DIV/0!	#DIV/0!	#DIV/0!	94.2	92.3	93.3	98.0	92.6	95.6
01	Phungling Nagarpalika	6	Taplejung	96.0	93.1	94.6	96.6	93.3	95.1	95.2	91.6	93.5	93.6	94.2	93.9	99.0	96.6	97.8	95.9	92.6	94.4	95.7	95.1	95.4
01	Sidingba Gaunpalika	7	Taplejung	90.4	88.7	89.5	88.8	89.7	89.2	96.3	93.6	95.1	81.2	70.5	76.6	97.6	98.7	98.1	91.8	90.4	91.2	86.4	80.6	83.8
01	Sirijangha Gaunpalika	8	Taplejung	93.0	96.3	94.5	94.5	92.8	93.6	94.2	91.6	92.9	93.4	97.6	95.4	91.2	87.0	89.4	93.8	93.7	93.8	92.7	94.4	93.5
01	Yangwarak Gaunpalika	9	Taplejung	96.1	95.8	95.9	96.9	95.7	96.4	94.8	94.9	94.9	93.8	97.9	95.5	100.0	100.0	100.0	95.9	95.5	95.7	95.4	98.6	96.7
01	Taplejung	Total		93.7	91.5	92.7	94.0	92.8	93.5	93.9	90.9	92.6	91.6	90.6	91.1	95.9	94.5	95.3	93.9	91.7	92.9	92.9	91.8	92.4
02	Falelung Gaunpalika	1	Panchthar	95.9	93.0	94.4	93.7	90.8	92.4	89.4	85.9	87.7	95.7	97.0	96.3	90.4	82.7	87.3	92.8	89.7	91.3	93.8	92.7	93.3
02	Falgunanda Gaunpalika	2	Panchthar	93.3	91.4	92.3	96.1	93.4	94.8	91.9	90.1	91.0	95.1	94.2	94.6	99.1	99.6	99.3	93.6	91.5	92.6	97.1	96.4	96.8
02	Hilihang Gaunpalika	3	Panchthar	95.9	92.9	94.3	92.2	93.0	92.5	95.1	91.6	93.4	93.7	93.7	93.7	87.3	87.3	87.3	94.2	92.4	93.4	91.8	92.0	91.9
02	Kummayak Gaunpalika	4	Panchthar	96.2	89.8	93.5	92.4	91.8	92.1	92.4	89.3	91.0	95.1	89.3	92.4	100.0	100.0	100.0	93.7	90.3	92.1	97.5	94.4	96.1
02	Miklajung Gaunpalika	5	Panchthar	90.9	87.5	89.2	92.2	85.6	89.1	85.9	82.9	84.4	91.3	88.8	90.1	88.4	87.5	88.0	89.6	85.3	87.5	90.2	88.3	89.3
02	Phidim Nagarpalika	6	Panchthar	91.6	90.6	91.0	90.0	88.8	89.4	88.8	88.6	88.7	93.6	91.5	92.6	98.3	98.6	98.4	90.0	89.3	89.6	95.2	93.8	94.6
02	Tumbewa Gaunpalika	7	Panchthar	96.0	93.6	94.9	95.2	94.2	94.7	92.4	86.5	89.5	96.2	95.7	96.0	100.0	100.0	100.0	94.5	91.2	92.9	97.8	97.5	97.7
02	Yangwarak Gaunpalika	8	Panchthar	96.4	95.5	96.0	97.6	97.2	97.4	96.1	95.4	95.8	95.8	98.9	97.2	100.0	100.0	100.0	96.7	96.0	96.4	96.3	99.1	97.6
02	Panchthar	Total		93.9	91.4	92.6	93.0	91.1	92.1	90.8	88.5	89.7	94.2	93.1	93.7	95.8	95.2	95.5	92.5	90.3	91.4	94.8	93.8	94.4
03	Chulachuli Gaunpalika	1	Ilam	93.8	89.0	91.5	88.3	86.0	87.2	88.6	83.3	86.0	90.4	87.8	89.2	100.0	99.2	99.7	90.2	86.0	88.2	94.5	92.3	93.6
03	Deumai Nagarpalika	2	Ilam	95.7	92.4	94.0	94.1	93.8	94.0	87.9	84.0	85.9	94.5	91.5	93.1	99.0	99.1	99.1	92.2	89.6	90.9	96.6	94.7	95.8
03	Fakphokthum Gaunpalika	3	Ilam	94.0	90.5	92.2	92.0	91.7	91.8	87.4	86.3	86.8	96.2	93.1	95.0	99.6	99.4	99.5	90.6	89.0	89.8	97.9	96.5	97.4
03	Ilam Nagarpalika	4	Ilam	94.5	92.6	93.5	94.7	94.6	94.7	92.6	92.0	92.3	92.9	93.3	93.1	99.1	98.3	98.7	93.9	93.0	93.4	95.7	95.5	95.6
03	Mai Nagarpalika	5	Ilam	92.1	89.3	90.8	94.4	91.8	93.1	88.0	83.4	85.8	98.0	98.0	98.0	93.7	93.5	93.6	91.1	87.7	89.5	95.8	95.9	95.8
03	Maijogmai Gaunpalika	6	Ilam	93.9	93.9	93.9	96.5	89.1	92.5	92.8	91.4	92.1	90.1	94.5	92.0	98.3	98.3	98.3	94.3	91.4	92.8	93.8	96.1	94.7
03	Mangsebung Gaunpalika	7	Ilam	92.3	91.5	91.9	96.5	93.3	94.9	90.0	86.9	88.6	96.0	94.6	95.3	98.7	98.3	98.5	92.8	90.4	91.6	97.3	96.2	96.8
03	Rong Gaunpalika	8	Ilam	93.0	87.2	90.5	92.0	89.7	90.9	88.5	86.7	87.7	95.3	94.4	95.0	96.9	94.1	95.7	91.0	87.9	89.6	96.1	94.2	95.3
03	Sandakpur Gaunpalika	9	Ilam	90.9	88.7	89.7	88.8	89.1	89.0	88.9	85.7	87.4	95.3	90.6	93.6	96.8	94.9	95.9	89.5	87.8	88.7	96.0	93.0	94.7
03	Suryodaya Nagarpalika	10	Ilam	95.3	91.0	93.0	96.0	92.2	94.1	90.4	87.4	88.9	89.7	87.5	88.7	97.1	97.7	97.4	93.9	90.1	91.9	92.9	91.6	92.3
03	Ilam	Total		94.0	91.1	92.5	93.9	92.0	93.0	89.8	87.2	88.5	93.3	92.1	92.7	97.9	97.5	97.7	92.4	90.0	91.2	95.4	94.5	95.0
04	Arjundhara Nagarpalika	1	Jhapa	95.1	92.8	93.9	95.9	93.5	94.8	92.4	90.9	91.7	94.5	94.5	94.5	99.0	98.2	98.6	94.4	92.4	93.5	95.5	95.3	95.4
04	Barhadashi Gaunpalika	2	Jhapa	93.3	90.3	91.9	91.2	90.5	90.9	91.5	89.9	90.8	91.3	90.2	90.7	99.3	99.4	99.4	92.0	90.2	91.2	93.8	93.2	93.5
04	Bhadrapur Nagarpalika	3	Jhapa	93.7	94.1	93.9	96.8	96.5	96.6	94.0	87.8	90.4	94.7	90.7	92.4	93.1	93.1	93.1	94.8	92.7	93.6	94.4	91.3	92.6
04	Birtamod Nagarpalika	4	Jhapa	95.1	94.9	95.0	96.0	96.1	96.1	93.6	92.7	93.1	88.6	90.7	89.7	98.4	97.4	97.9	94.9	94.6	94.7	91.9	92.9	92.4
04	Buddhashanti Gaunpalika	5	Jhapa	91.4	91.5	91.4	92.5	89.5	91.0	90.7	88.8	89.7	90.4	89.2	89.8	98.3	96.9	97.6	91.5	89.9	90.7	92.5	91.2	91.9
04	Damak Nagarpalika	6	Jhapa	93.7	91.5	92.6	93.8	91.0	92.4	93.3	93.7	93.5	84.5	87.7	86.0	87.9	88.0	88.0	93.6	92.1	92.8	85.5	87.8	86.6
04	Gauradhaha Nagarpalika	7	Jhapa	95.2	93.6	94.4	93.1	89.9	91.6	91.0	89.9	90.4	95.0	94.9	95.0	92.7	84.1	88.8	93.1	91.2	92.1	94.0	90.3	92.3
04	Gauriganj Gaunpalika	8	Jhapa	95.1	95.2	95.2	94.9	94.6	94.7	91.9	89.2	90.7	96.3	96.7	96.5	99.5	100.0	99.7	93.9	93.2	93.6	97.5	98.1	97.7
04	Haldibari Gaunpalika	9	Jhapa	91.2	90.6	90.8	91.4	86.9	89.1	88.5	90.2	89.3	80.2	79.2	79.7	98.3	98.5	98.4	90.3	89.2	89.8	84.8	84.7	84.7
04	Jhapa Gaunpalika	10	Jhapa	94.8	91.0	92.8	91.7	89.7	90.7	92.6	91.9	92.3	95.0	91.0	93.1	100.0	100.0	100.0	93.1	90.9	92.0	96.0	93.3	94.7
04	Kachankawal Gaunpalika	11	Jhapa	90.3	89.2	89.7	91.7	90.3	91.0	90.5	86.8	88.7	83.5	79.1	81.5	98.5	100.0	99.2	90.8	88.8	89.8	89.2	87.1	88.3
04	Kamal Gaunpalika	12	Jhapa	91.3	90.8	91.1	95.3	89.9	92.6	92.4	90.8	91.6	92.3	88.8	90.6	99.1	98.1	98.6	93.1	90.5	91.8	95.2	92.2	93.7
04	Kankai Nagarpalika	13	Jhapa	91.5	93.3	92.3	95.5	90.1	92.7	91.4	89.3	90.4	87.7	89.4	88.5	99.5	99.0	99.3	92.7	90.8	91.8	92.8	93.5	93.1
04	Mechinagar Nagarpalika	14	Jhapa	94.0	92.0	93.0	94.0	91.9	93.0	92.4	89.3	90.9	94.8	93.7	94.2	97.7	95.7	96.7	93.5	91.1	92.3	95.5	94.2	94.8
04	Shivasataxi Nagarpalika	15	Jhapa	93.5	91.0	92.2	92.6	90.3	91.4	88.4	88.7	88.5	86.9	89.5	88.0	92.3	94.8	93.4	91.4	90.0	90.7	89.1	91.5	90.2
04	Jhapa	Total		93.6	92.5	93.0	94.1	92.1	93.1	91.9	90.2	91.1	90.4	90.3	90.3	96.2	95.4	95.8	93.2	91.6	92.4	92.3	91.9	92.1
05	Belbari Nagarpalika	1	Morang	92.9	92.3	92.6	92.0	91.2	91.6	93.5	90.4	92.1	92.7	91.2	92.0	96.2	95.4	95.8	92.8	91.3	92.1	93.9	92.7	93.3
05	Biratnagar Mahanagarpalika	2	Morang	95.5	92.9	94.2	95.3	92.4	94.0	95.0	94.2	94.6	95.8	91.3	93.5	99.0	99.6	99.3	95.3	93.2	94.3	97.1	94.4	95.8
05	Budhiganga Gaunpalika	3	Morang	95.2	92.4	93.8	94.7	91.4	93.2	94.9	92.6	93.8	96.3	91.3	94.1	98.3	96.9	97.6	94.9	92.1	93.6	97.1	93.9	95.6
05	Dhanpalthan Gaunpalika	4	Morang	95.8	97.4	96.4	97.9	95.7	96.9	96.1	94.9	95.6	97.5	94.9	96.1	100.0	100.0	100.0	96.5	95.9	96.3	98.5	96.5	97.5
05	Gramthan Gaunpalika	5	Morang	92.6	92.4	92.5	97.6	94.9	96.2	93.1	93.7	93.4	95.0	94.4	94.7	99.6	99.5	99.5	94.3	93.7	94.0	97.3	96.5	96.9
05	Jahada Gaunpalika	6																						

Grade wise promotion rates at lower secondary and secondary level, Flash I_2075 (2018-019)

Dist_Cod e	Local Level	LL_Code	Dist_Name	% of LSS and SS Level Total Promotion rates																				
				Grade 6 to 7			Grade 7 to 8			Grade 8 to 9			Grade 9 to 10			Appeared in the SLC Exam			Grade 6 to 8			Grade 9-10		
				Girls	Boys	Total	Girls	Boys	Total	Girls	Boys	Total	Girls	Boys	Total	Girls	Boys	Total	Girls	Boys	Total	Girls	Boys	Total
05	Kerabari Gaunpalika	9	Morang	91.1	88.9	90.1	89.8	87.0	88.5	87.2	90.0	88.5	87.1	88.6	87.8	97.1	94.1	95.9	89.4	88.7	89.1	91.2	90.5	90.9
05	Letang Nagarpalika	10	Morang	97.0	94.4	95.8	97.7	95.6	96.6	95.6	93.9	94.8	94.9	92.6	93.8	100.0	99.7	99.9	96.7	94.6	95.7	97.3	95.7	96.6
05	Miklajung Gaunpalika	11	Morang	92.1	92.0	92.0	93.3	89.0	91.2	88.6	86.7	87.7	92.1	88.5	90.4	90.7	89.4	90.1	91.2	89.4	90.2	91.6	88.8	90.3
05	Patahrishanishchare Nagarpalika	12	Morang	92.5	90.1	91.3	92.9	93.8	93.3	94.3	92.2	93.2	93.7	92.2	92.9	91.6	92.7	92.1	93.3	92.0	92.6	92.8	92.4	92.6
05	Rangeli Nagarpalika	13	Morang	89.9	90.3	90.1	91.5	89.6	90.6	89.4	90.0	89.7	89.0	89.6	89.3	92.5	89.4	91.0	90.2	90.0	90.1	89.6	89.6	89.6
05	Ratuwamai Nagarpalika	14	Morang	94.1	94.3	94.2	96.0	93.9	95.0	94.0	90.7	92.4	95.1	94.5	94.8	91.0	89.2	90.2	94.7	92.8	93.8	93.5	92.6	93.1
05	Sundarharaicha Nagarpalika	15	Morang	93.5	91.7	92.6	93.7	91.7	92.7	89.6	88.4	89.0	88.0	86.8	87.4	94.7	95.3	95.0	92.2	90.6	91.4	90.8	90.2	90.5
05	Sunwarshi Nagarpalika	16	Morang	92.3	95.4	93.6	94.8	95.8	95.3	92.8	93.4	93.1	90.5	93.1	91.8	98.9	100.0	99.4	93.3	94.8	94.0	92.1	94.3	93.2
05	Uralabari Nagarpalika	17	Morang	94.6	94.0	94.3	93.2	93.8	93.5	93.9	91.1	92.5	93.3	92.2	92.8	98.3	99.5	98.9	93.9	93.0	93.4	95.3	95.0	95.1
05	Morang	Total		93.8	92.6	93.2	94.2	92.6	93.4	92.7	91.4	92.0	92.9	91.5	92.2	96.5	96.5	96.5	93.5	92.2	92.9	94.3	93.4	93.9
06	Barah Nagarpalika	1	Sunsari	94.8	92.5	93.6	95.8	93.0	94.4	95.4	93.0	94.2	92.9	93.0	92.9	99.5	99.4	99.4	95.3	92.9	94.1	96.0	95.8	95.9
06	Barju Gaunpalika	2	Sunsari	88.6	89.9	89.2	91.9	87.8	89.9	90.7	85.4	88.4	82.7	79.2	81.0	89.5	90.3	89.9	90.4	87.7	89.1	85.4	83.1	84.4
06	Bhokraha Gaunpalika	3	Sunsari	93.6	87.6	91.1	91.7	88.5	90.5	93.1	89.3	91.3	84.2	89.8	87.2	88.5	82.5	85.9	92.7	88.5	90.9	86.4	86.9	86.6
06	Dewanganj Gaunpalika	4	Sunsari	94.8	91.4	93.1	96.4	93.2	95.0	94.1	94.3	94.2	92.4	90.1	91.3	100.0	100.0	100.0	95.1	93.0	94.1	95.3	94.2	94.8
06	Dharan Upamahanagarpalika	5	Sunsari	95.5	94.0	94.7	95.5	93.7	94.5	92.9	92.1	92.5	92.9	91.5	92.2	98.1	97.8	98.0	94.6	93.2	93.9	95.1	94.1	94.6
06	Duhabi Nagarpalika	6	Sunsari	95.8	91.6	93.6	95.0	95.3	95.1	95.6	94.1	94.7	95.6	96.7	96.2	98.9	97.8	98.3	95.4	93.6	94.5	96.9	97.1	97.0
06	Gadhi Gaunpalika	7	Sunsari	95.9	97.7	96.8	98.6	96.6	97.7	95.8	92.4	94.2	97.5	97.0	97.3	100.0	100.0	100.0	96.8	95.5	96.2	98.5	98.3	98.4
06	Harinagara Gaunpalika	8	Sunsari	93.0	94.3	93.7	91.3	91.9	91.6	96.5	92.6	94.4	97.8	97.6	97.7	100.0	100.0	100.0	93.5	93.0	93.3	98.4	98.4	98.4
06	Inaruwa Nagarpalika	9	Sunsari	91.9	92.7	92.3	93.0	90.9	91.8	88.9	89.6	89.3	92.6	90.9	91.6	97.7	97.6	97.7	91.1	91.0	91.0	94.4	93.1	93.7
06	Ithari Upamahanagarpalika	10	Sunsari	95.4	94.9	95.1	93.5	93.3	93.4	93.7	93.2	93.4	94.0	93.7	93.9	95.5	96.3	95.9	94.2	93.8	94.0	94.7	94.8	94.8
06	Koshi Gaunpalika	11	Sunsari	94.4	91.9	93.3	96.8	94.3	95.6	91.7	90.8	91.2	97.9	95.8	96.8	95.1	94.5	94.8	94.2	92.2	93.2	96.8	95.4	96.1
06	Ramduni Nagarpalika	12	Sunsari	94.2	93.0	93.6	94.4	94.2	94.3	95.2	93.6	94.4	93.3	92.1	92.7	97.3	96.2	96.8	94.6	93.6	94.1	95.1	93.9	94.5
06	Sunsari	Total		94.6	93.4	94.0	94.5	93.0	93.8	93.5	92.2	92.8	93.4	92.6	93.0	97.1	97.2	97.2	94.2	92.9	93.5	94.9	94.5	94.7
07	Chaubise Gaunpalika	1	Dhankuta	92.2	87.5	89.5	92.6	89.7	91.1	88.2	86.5	87.4	87.2	87.3	87.3	88.1	85.8	87.2	90.9	88.0	89.4	87.6	86.8	87.2
07	Chhathar Gaunpalika	2	Dhankuta	92.8	89.1	90.9	91.1	90.9	91.0	91.7	89.6	90.8	84.9	80.9	83.0	97.2	100.0	98.3	91.8	89.9	90.9	90.5	88.5	89.6
07	Dhankuta Nagarpalika	3	Dhankuta	92.7	92.1	92.4	94.7	94.5	94.6	91.3	89.1	90.2	93.3	92.7	93.0	99.7	99.0	99.4	92.9	91.8	92.4	95.9	95.2	95.6
07	Khalsa Chhintang Shahidbhumi Gaunpalika	4	Dhankuta	94.0	86.1	90.0	92.4	85.8	89.4	97.0	93.6	95.4	87.7	82.6	85.1	99.5	98.2	98.9	94.5	88.4	91.6	93.4	89.0	91.3
07	Mahalaxmi Nagarpalika	5	Dhankuta	94.6	90.1	92.4	91.9	89.2	90.5	94.5	90.8	92.7	92.3	91.2	91.8	94.8	96.9	95.7	93.6	90.0	91.9	93.4	93.7	93.5
07	Pakhribas Nagarpalika	6	Dhankuta	94.0	91.7	92.8	93.5	94.4	93.9	93.2	85.6	89.6	91.1	84.0	87.7	95.5	95.4	95.5	93.6	90.6	92.1	92.7	87.7	90.4
07	Sangurigadhi Gaunpalika	7	Dhankuta	93.9	87.3	90.5	93.9	91.0	92.5	91.8	84.5	88.4	90.4	88.9	89.7	94.9	94.9	94.9	93.2	87.6	90.4	92.3	91.3	91.9
07	Dhankuta	Total		93.5	89.5	91.4	93.0	91.1	92.1	92.5	88.7	90.7	90.2	87.6	89.0	96.1	96.4	96.3	93.0	89.8	91.4	92.8	91.1	92.0
08	Aathrai Gaunpalika	1	Terhathum	96.6	94.9	95.8	92.0	90.2	91.1	93.7	91.3	92.4	89.2	91.9	90.4	84.3	80.2	82.5	94.1	92.1	93.1	87.3	87.3	87.3
08	Chhathar Gaunpalika	2	Terhathum	92.5	89.1	90.7	90.2	90.4	90.3	88.8	89.7	89.2	86.7	83.3	85.1	94.7	100.0	97.0	90.4	89.7	90.1	89.3	88.1	88.7
08	Laligurans Nagarpalika	3	Terhathum	96.6	95.5	96.1	95.0	94.2	94.6	95.1	89.6	92.3	95.8	95.5	95.7	94.9	90.3	93.2	95.5	93.0	94.2	95.5	94.1	94.9
08	Menchayam Gaunpalika	4	Terhathum	88.1	91.7	89.7	93.5	90.8	92.1	87.4	86.7	87.1	95.7	91.0	93.4	82.9	89.3	85.5	89.5	89.5	89.5	91.9	90.6	91.3
08	Myanglung Nagarpalika	5	Terhathum	95.4	97.0	96.2	95.7	96.4	96.1	94.5	93.4	94.0	95.9	96.3	96.2	100.0	99.3	99.6	95.2	95.6	95.4	97.6	97.4	97.5
08	Phedap Gaunpalika	6	Terhathum	94.8	93.7	94.3	94.9	94.0	94.5	94.9	96.6	95.7	94.4	96.4	95.3	90.6	97.3	93.6	94.8	94.7	94.8	92.8	96.8	94.6
08	Terhathum	Total		94.8	94.1	94.4	93.6	93.0	93.3	92.9	91.4	92.2	92.6	92.8	92.7	91.8	92.8	92.3	93.7	92.8	93.3	92.3	92.8	92.5
09	Bhotkholha Gaunpalika	1	Sankhuwasabha	92.3	90.4	91.3	92.4	87.0	89.7	91.1	90.0	90.8	94.6	84.4	89.0	100.0	97.0	98.6	91.9	89.0	90.6	97.3	89.7	93.5
09	Chainpur Nagarpalika	2	Sankhuwasabha	91.6	87.5	89.4	90.0	89.6	89.8	87.8	89.3	88.6	87.1	83.4	85.3	93.0	90.5	92.0	89.8	88.7	89.3	88.5	84.7	86.8
09	Chichila Gaunpalika	3	Sankhuwasabha	91.3	87.3	89.3	87.7	90.0	88.8	84.9	88.3	86.8	94.1	83.3	88.8	90.9	95.7	93.4	88.1	88.5	88.3	92.9	88.5	90.7
09	Dharmadevi Nagarpalika	4	Sankhuwasabha	93.5	89.6	91.8	93.0	90.6	91.8	93.3	90.4	91.9	93.4	92.4	92.9	99.1	96.5	98.0	93.3	90.2	91.8	95.6	93.7	94.7
09	Khandbari Nagarpalika	5	Sankhuwasabha	91.4	90.7	91.1	90.4	89.0	89.7	87.2	85.0	86.1	89.0	90.0	89.5	97.7	97.8	97.8	89.7	88.2	89.0	92.7	93.2	92.9
09	Madi Nagarpalika	6	Sankhuwasabha	91.6	88.3	89.8	87.0	87.2	87.1	80.5	76.7	78.9	78.7	79.6	79.1	100.0	100.0	100.0	85.9	84.4	85.2	83.9	83.1	83.6
09	Makalu Gaunpalika	7	Sankhuwasabha	91.1	86.5	88.9	89.0	89.4	89.2	91.0	87.1	89.0	93.7	94.8	94.2	96.4	100.0	98.2	90.4	87.5	89.0	94.8	97.0	95.9
09	Panchakhapan Nagarpalika	8	Sankhuwasabha	93.7	89.3	91.6	90.1	89.4	89.8	86.8	84.6	85.8	89.3	91.7	90.4	90.7	89.8	90.3	90.3	87.8	89.1	89.8	91.0	90.3
09	Sabhakphari Gaunpalika	9	Sankhuwasabha	92.2	89.7	90.9	90.5	86.0	88.6	91.7	95.0	93.2	93.2	93.5	93.3	87.0	82.1	84.7	91.4	90.3	90.9	91.7	90.2	91.1
09	Silichong Gaunpalika	10	Sankhuwasabha	90.7	89.3	89.9	91.8	86.5	89.4	93.7	89.1	91.3	90.7	81.8	86.6	98.8	94.6	96.8	92.0	88.3	90.2	93.9	87.0	90.7
09	Sankhuwasabha	Total		92.0	88.9	90.4	90.2	88.8	89.5	88.0	86.6	87.3	88.9	87.6	88.3	96.1	95.4	95.8	90.1	88.2	89.1	91.5	90.2	90.9
10	Aamchowk Gaunpalika	1	Bhojpur	93.6	94.8	94.1	96.0	91.4	93.7	94.9	92.4	93.6	95.2	90.7	92.8	96.4	98.5	97.4	94.8	92.8	93.8	95.8	93.9	94.8
10	Arun Gaunpalika	2	Bhojpur	88.3	90.3	89.3	90.1	90.8	90.5	88.7	8													

Grade wise promotion rates at lower secondary and secondary level, Flash I_2075 (2018-019)

Dist_Cod e	Local Level	LL_Code	Dist_Name	% of LSS and SS Level Total Promotion rates																				
				Grade 6 to 7			Grade 7 to 8			Grade 8 to 9			Grade 9 to 10			Appeared in the SLC Exam			Grade 6 to 8			Grade 9-10		
				Girls	Boys	Total	Girls	Boys	Total	Girls	Boys	Total	Girls	Boys	Total	Girls	Boys	Total	Girls	Boys	Total	Girls	Boys	Total
11	Mahakulung Gaunpalika	5	Solukhumbu	93.1	89.2	91.3	88.6	89.6	89.0	90.2	87.7	89.0	79.0	83.5	81.3	96.8	98.1	97.4	90.6	88.8	89.8	85.8	88.4	87.1
11	Nechasalyan Gaunpalika	6	Solukhumbu	96.9	94.1	95.5	96.9	93.6	95.2	95.7	91.9	94.0	97.3	96.7	97.0	85.9	79.4	83.2	96.5	93.2	94.9	91.8	89.8	90.8
11	Solududhakunda Nagarpalika	7	Solukhumbu	93.1	86.2	89.6	91.6	89.4	90.6	95.7	92.2	94.1	88.3	87.1	87.8	99.2	99.4	99.3	93.4	89.0	91.3	93.3	92.2	92.8
11	Sotang Gaunpalika	8	Solukhumbu	92.2	87.9	90.0	90.4	88.6	89.5	94.6	86.2	90.1	77.2	84.1	80.4	100.0	100.0	100.0	92.3	87.6	89.9	87.0	90.6	88.7
11	Solukhumbu	Total		93.4	89.4	91.4	91.9	91.3	91.6	94.6	90.0	92.5	87.3	87.6	87.4	96.6	95.9	96.3	93.3	90.2	91.8	91.3	90.9	91.1
12	Champadevi Gaunpalika	1	Okhaladhunga	94.6	95.3	94.9	95.8	95.2	95.5	95.9	94.4	95.1	98.1	97.4	97.8	98.0	97.4	97.7	95.4	95.0	95.2	98.1	97.4	97.7
12	Chisankhugadhi Gaunpalika	2	Okhaladhunga	94.4	89.1	91.7	97.3	95.5	96.4	96.1	91.3	93.7	96.6	95.0	95.8	100.0	94.8	97.9	95.9	92.0	93.9	98.1	95.0	96.6
12	Khijidemba Gaunpalika	3	Okhaladhunga	94.8	93.7	94.3	95.3	87.6	91.4	91.4	91.9	91.6	92.5	92.9	92.7	97.7	95.3	96.6	93.9	91.0	92.5	93.6	93.5	93.5
12	Likhu Gaunpalika	4	Okhaladhunga	93.2	92.8	93.0	95.4	89.1	92.4	90.2	85.2	87.7	91.5	84.2	88.1	94.9	85.7	90.4	93.2	89.4	91.4	92.9	84.9	89.1
12	Manebhanjyang Gaunpalika	5	Okhaladhunga	93.9	84.5	89.8	95.5	90.7	93.4	91.7	92.3	92.0	95.4	94.7	95.1	97.4	99.3	98.3	93.6	89.3	91.7	96.1	96.4	96.2
12	Molung Gaunpalika	6	Okhaladhunga	97.8	93.7	95.8	94.2	95.0	94.5	96.2	95.3	95.8	94.3	95.0	94.6	97.3	98.0	97.6	95.9	94.7	95.4	95.3	95.9	95.6
12	Siddhicharan Nagarpalika	7	Okhaladhunga	97.1	97.7	97.4	96.3	94.5	95.4	93.8	91.7	92.8	96.7	96.5	96.6	89.7	87.9	88.9	95.7	94.9	95.3	93.6	93.2	93.4
12	Sunkoshi Gaunpalika	8	Okhaladhunga	92.9	95.0	93.9	93.3	95.4	94.5	95.7	95.7	95.7	94.0	88.4	90.9	93.2	83.2	88.0	94.1	95.4	94.7	93.7	86.9	90.0
12	Okhaladhunga	Total		94.7	92.8	93.8	95.4	93.0	94.2	93.9	92.6	93.3	95.1	93.1	94.1	96.1	93.1	94.7	94.7	92.8	93.8	95.5	93.1	94.3
13	Ainselukhark Gaunpalika	1	Khotang	92.9	89.1	91.2	92.9	89.7	91.4	93.1	84.8	88.6	91.5	91.5	91.5	97.8	95.6	96.9	92.9	87.7	90.5	94.3	93.0	93.7
13	Barahapokhari Gaunpalika	2	Khotang	89.6	89.8	89.7	97.1	97.2	97.2	94.7	93.5	94.1	95.9	94.8	95.5	94.4	98.3	96.0	93.7	93.4	93.6	95.4	95.9	95.6
13	Dipruni Gaunpalika	3	Khotang	89.4	90.9	90.2	94.3	91.5	93.1	90.0	90.9	90.4	94.7	93.5	94.1	99.1	98.1	98.6	91.4	91.1	91.2	96.1	95.0	95.6
13	Halesi Tuwachung Nagarpalika	4	Khotang	92.8	91.9	92.4	94.6	92.9	93.8	94.1	91.8	92.9	95.9	90.6	93.5	99.6	98.2	98.9	93.8	92.2	93.1	97.3	93.8	95.7
13	Jantedhunga Gaunpalika	5	Khotang	90.7	91.6	91.2	93.9	87.3	91.3	95.0	92.0	93.6	90.3	77.2	84.6	100.0	100.0	100.0	93.3	90.5	92.0	94.2	85.6	90.6
13	Kepilasagadhi Gaunpalika	6	Khotang	93.3	88.2	90.8	89.3	91.8	90.5	89.3	88.5	89.0	91.7	82.6	87.4	100.0	100.0	100.0	90.7	89.5	90.1	94.3	87.2	91.1
13	Khotehang Gaunpalika	7	Khotang	93.1	90.1	91.6	93.0	86.9	90.2	91.1	81.6	86.8	95.5	90.0	93.2	98.1	96.5	97.3	92.4	86.3	89.6	96.5	92.7	94.8
13	Lamidada Gaunpalika	8	Khotang	96.8	89.7	93.3	96.8	93.9	95.4	91.7	88.7	90.2	92.0	91.1	91.6	98.4	98.5	98.4	95.1	90.8	93.0	93.6	93.3	93.5
13	Rupakot Majhuwagadhi Nagarpalika	9	Khotang	94.1	93.4	93.8	95.9	94.2	95.1	96.7	93.5	95.2	93.4	90.2	91.9	91.3	97.4	93.8	95.6	93.7	94.7	92.8	91.8	92.4
13	Sakela Gaunpalika	10	Khotang	93.3	94.0	93.7	97.0	93.3	95.6	94.1	95.2	94.6	97.3	93.9	95.5	100.0	100.0	100.0	95.2	94.2	94.7	98.0	95.1	96.5
13	Khotang	Total		92.7	91.2	92.0	94.7	92.2	93.5	93.5	90.4	92.0	94.0	89.8	92.1	97.4	98.0	97.6	93.6	91.2	92.5	95.1	92.4	93.9
14	Belaka Nagarpalika	1	Udayapur	93.3	90.2	91.8	92.3	91.4	91.9	93.8	93.4	93.6	88.1	87.3	87.8	98.7	97.6	98.1	93.1	91.7	92.4	90.2	89.8	90.0
14	Chaudandigadhi Nagarpalika	2	Udayapur	94.1	92.8	93.5	96.1	95.0	95.5	89.2	87.7	88.4	93.3	93.8	93.5	91.9	96.6	94.4	93.2	92.0	92.6	93.0	94.6	93.8
14	Katari Nagarpalika	3	Udayapur	90.2	87.1	88.6	91.7	91.9	91.8	90.2	86.0	88.1	92.7	88.6	90.7	99.1	97.8	98.6	90.7	88.3	89.5	94.8	91.3	93.2
14	Rautami Gaunpalika	4	Udayapur	93.1	90.7	91.9	91.2	90.7	90.9	91.7	90.7	91.2	87.5	80.0	84.0	88.9	84.9	87.1	92.0	90.7	91.4	88.1	82.0	85.3
14	Sunkoshi Gaunpalika	5	Udayapur	92.8	93.6	93.2	93.2	93.0	93.1	94.0	94.2	94.1	94.6	87.1	91.1	94.7	81.5	89.2	93.3	93.6	93.4	94.7	84.7	90.2
14	Tapli Gaunpalika	6	Udayapur	92.1	91.0	91.5	94.9	91.4	93.2	90.8	86.7	88.7	96.6	94.3	95.5	100.0	100.0	100.0	92.7	89.7	91.2	98.2	96.9	97.5
14	Triyuga Nagarpalika	7	Udayapur	93.6	90.6	92.0	94.4	92.5	93.5	87.1	87.7	87.4	88.5	89.9	89.2	81.6	82.8	82.1	91.8	90.3	91.0	86.0	87.3	86.6
14	Udayapurgadhi Gaunpalika	8	Udayapur	91.3	89.3	90.4	93.7	92.7	93.2	85.1	80.2	82.7	88.7	92.2	90.4	96.8	95.9	96.4	90.1	87.4	88.8	92.0	93.6	92.7
14	Udayapur	Total		92.7	90.3	91.5	93.6	92.5	93.1	89.5	87.8	88.7	90.5	89.6	90.1	91.1	90.7	90.9	91.9	90.2	91.1	90.7	90.0	90.4
15	Agnisair Krishnasavaran Gaunpalika	1	Saptari	94.8	94.3	94.6	93.8	92.6	93.3	96.6	91.6	94.3	96.1	92.0	93.9	100.0	97.8	98.7	95.3	92.8	94.1	96.8	93.4	95.0
15	Belhi Chapena Gaunpalika	2	Saptari	91.4	90.3	91.0	90.0	88.1	89.1	87.8	87.3	87.6	74.8	79.8	77.3	100.0	100.0	100.0	89.9	88.5	89.3	88.3	89.3	88.7
15	Bishnupur Gaunpalika	3	Saptari	95.4	93.3	94.5	95.0	93.5	94.3	96.2	97.1	96.7	###	99.4	99.7	100.0	100.0	100.0	95.5	94.9	95.3	###	99.6	99.8
15	Bodebarsaien Nagarpalika	4	Saptari	94.0	89.0	91.6	96.9	95.5	96.3	95.8	92.3	94.0	90.0	88.7	89.3	100.0	100.0	100.0	95.6	92.1	94.0	93.9	93.0	93.5
15	Chhinamasta Gaunpalika	5	Saptari	93.7	93.9	93.8	94.5	88.9	92.0	97.4	96.3	96.9	93.7	95.7	94.5	100.0	100.0	100.0	95.0	92.8	94.2	96.2	97.5	96.7
15	Dakneshwori Nagarpalika	6	Saptari	92.0	91.7	91.9	95.1	92.8	94.1	94.3	91.7	93.1	95.9	96.5	96.2	100.0	100.0	100.0	93.8	92.1	93.0	97.9	98.2	98.0
15	Hanumannagar Kankalani Nagarpalika	7	Saptari	94.5	93.7	94.1	93.6	94.3	93.9	90.0	91.2	90.6	90.8	95.8	93.2	93.8	91.3	92.7	92.7	93.2	92.9	92.1	94.0	93.0
15	Kanchanroop Nagarpalika	8	Saptari	94.2	91.2	92.8	93.4	94.2	93.8	95.4	93.8	94.6	97.7	96.2	97.0	100.0	100.0	100.0	94.3	93.2	93.8	98.5	97.4	98.0
15	Khadak Nagarpalika	9	Saptari	96.6	94.3	95.6	93.6	92.5	93.1	92.4	92.5	92.5	93.6	92.6	93.1	100.0	100.0	100.0	94.3	93.1	93.7	95.7	95.0	95.4
15	Mahadeva Gaunpalika	10	Saptari	94.5	91.6	93.4	93.2	83.1	88.4	91.1	91.1	91.1	###	###	###	100.0	100.0	100.0	92.9	88.4	90.9	###	###	###
15	Rajbiraj Nagarpalika	11	Saptari	96.6	97.7	97.0	96.8	97.3	97.0	92.7	90.6	91.7	96.4	95.6	96.0	100.0	100.0	100.0	95.3	94.6	95.0	97.5	96.8	97.1
15	Rupani Gaunpalika	12	Saptari	92.6	90.6	91.8	92.0	90.7	91.4	88.8	89.1	88.9	88.4	83.4	86.2	96.5	95.0	95.8	91.2	90.1	90.7	92.5	89.8	91.3
15	Saptakoshi Nagarpalika	13	Saptari	95.3	93.1	94.2	97.3	91.6	94.5	95.1	96.9	96.0	98.9	95.1	97.0	100.0	98.4	99.3	95.9	93.8	94.8	99.4	96.5	98.0
15	Shambhunath Nagarpalika	14	Saptari	96.9	88.2	93.0	93.2	91.9	92.6	95.6	93.1	94.4	98.2	94.0	96.2	100.0	100.0	100.0	95.4	91.0	93.3	99.0	96.2	97.7
15	Surunga Nagarpalika	15	Saptari	93.1	92.1	92.6	95.7	96.0	95.9	94.4	93.3	93.8	97.3	96.6	97.0	97.7	97.6	97.6	94.4	93.8	94.1	97.5	97.1	97.3
15	Tilatha Koiladi Gaunpalika	16	Saptari	96.2	97.3	96.7	95.8	96.4	96.1	95.3	94.8	95.0	96.2	94.2	95.3	100.0	100.0	100.0	95.9	96.1	96.0	97.7	96.5	97.2
15	Tirahut Gaunpalika	17	Saptari	92.9	87.1	90.7	91.5	88.0	90.0	91.3	86.0	88.7	87.8	79.0	83.2	96.2	97.3	96.						

Grade wise promotion rates at lower secondary and secondary level, Flash I_2075 (2018-019)

Dist_Cod e	Local Level	LL_Code	Dist_Name	% of LSS and SS Level Total Promotion rates																							
				Grade 6 to 7			Grade 7 to 8			Grade 8 to 9			Grade 9 to 10			Appeared in the SLC Exam			Grade 6 to 8			Grade 9-10					
				Girls	Boys	Total	Girls	Boys	Total	Girls	Boys	Total	Girls	Boys	Total	Girls	Boys	Total	Girls	Boys	Total	Girls	Boys	Total			
16	Golbazar Nagarpalika	7	Siraha	93.4	93.9	93.7	91.9	93.6	92.8	88.3	88.4	88.3	93.8	94.4	94.2	100.0	100.0	100.0	91.2	92.0	91.7	96.2	96.6	96.4			
16	Kalyanpur Nagarpalika	8	Siraha	92.5	93.1	92.7	91.4	90.7	91.1	88.3	89.5	88.8	94.6	92.4	93.4	99.6	98.9	99.2	90.8	91.1	90.9	97.0	95.3	96.1			
16	Karjanha Nagarpalika	9	Siraha	93.8	93.8	93.8	91.9	90.8	91.4	84.8	78.8	81.8	90.8	89.0	89.9	100.0	100.0	100.0	89.9	87.7	88.8	93.9	93.0	93.4			
16	Lahan Nagarpalika	10	Siraha	95.0	95.5	95.3	94.8	94.5	94.6	94.7	92.2	93.2	94.4	92.4	93.2	100.0	100.0	100.0	94.9	94.1	94.4	95.4	94.1	94.6			
16	Laxmipur patari Gaunpalika	11	Siraha	88.2	91.2	89.5	94.1	93.0	93.7	87.8	84.9	86.6	95.0	95.3	95.2	97.9	94.3	95.9	89.8	89.7	89.8	95.8	95.0	95.4			
16	Mirchaiya Nagarpalika	12	Siraha	92.8	95.0	94.1	92.1	93.6	93.0	84.5	90.8	88.2	97.5	98.8	98.3	99.2	99.7	99.4	89.9	93.2	91.9	98.3	99.1	98.7			
16	Naraha Gaunpalika	13	Siraha	90.8	91.8	91.4	96.4	93.2	94.8	97.6	96.7	97.1	98.6	98.5	98.5	100.0	100.0	100.0	95.4	94.2	94.7	99.4	99.1	99.2			
16	Navarajpur Gaunpalika	14	Siraha	88.7	92.8	90.8	88.5	81.1	84.7	80.1	82.9	81.6	83.9	72.5	78.2	92.2	94.9	93.6	85.5	85.3	85.4	87.4	82.6	85.0			
16	Sakhuwanankarkatti Gaunpalika	15	Siraha	89.6	93.4	91.2	96.0	88.6	93.2	85.5	80.6	83.3	84.9	93.1	87.9	100.0	99.2	99.6	90.4	87.2	89.0	90.6	96.2	93.0			
16	Siraha Nagarpalika	16	Siraha	92.3	92.1	92.2	88.8	90.1	89.5	90.0	91.6	90.9	84.0	86.3	85.3	98.6	99.1	98.9	90.4	91.3	90.9	90.3	91.7	91.0			
16	Sukhipur Nagarpalika	17	Siraha	88.5	88.0	88.3	88.7	92.1	90.2	85.3	84.4	84.8	93.6	93.5	93.6	100.0	99.7	99.9	87.5	88.0	87.8	96.3	96.1	96.2			
16	Siraha	Total		91.9	92.7	92.3	91.4	92.1	91.7	88.9	89.0	88.9	91.9	91.9	91.9	99.3	99.3	99.3	90.7	91.3	91.0	94.7	94.6	94.6			
17	Aurahi Gaunpalika	1	Dhanusha	94.3	95.0	94.6	94.8	91.1	93.3	94.2	93.4	93.8	92.6	86.4	89.4	100.0	100.0	100.0	94.4	93.1	93.8	95.7	92.0	93.8			
17	Bateswor Gaunpalika	2	Dhanusha	97.3	96.8	97.0	96.1	95.6	95.9	94.4	94.4	94.4	98.1	96.8	97.5	100.0	100.0	100.0	95.8	95.4	95.6	99.2	98.4	98.8			
17	Bidehi Nagarpalika	3	Dhanusha	###	###	###	###	###	###	###	###	###	###	###	###	100.0	100.0	100.0	###	###	###	###	###	###			
17	Chhireswornath Nagarpalika	4	Dhanusha	95.7	96.7	96.1	94.3	94.7	94.5	93.3	91.3	92.5	97.6	97.7	97.6	99.5	100.0	99.7	94.4	94.3	94.4	98.4	98.7	98.5			
17	Dhanauji Gaunpalika	5	Dhanusha	96.4	94.1	95.5	95.6	97.0	96.2	95.7	91.9	93.8	95.5	96.4	96.0	85.0	86.5	85.8	95.9	94.0	95.0	90.5	91.7	91.2			
17	Dhanusadham Nagarpalika	6	Dhanusha	99.7	98.5	99.3	98.1	99.3	98.6	97.2	96.6	96.9	98.6	96.6	97.5	91.0	87.3	88.7	98.3	97.9	98.1	96.7	93.7	95.0			
17	Ganeshman Charnath Nagarpalika	7	Dhanusha	95.4	94.5	95.0	95.5	94.0	94.9	97.0	94.2	95.7	96.7	96.1	96.4	99.2	99.1	99.2	96.0	94.2	95.2	97.6	97.1	97.4			
17	Hansapur Nagarpalika	8	Dhanusha	###	99.3	99.7	90.9	93.1	92.1	92.7	91.5	92.2	98.0	98.9	98.4	100.0	100.0	100.0	94.5	94.2	94.3	98.8	99.4	99.1			
17	Janaknandini Gaunpalika	9	Dhanusha	96.9	98.0	97.4	95.6	99.0	97.2	97.3	95.2	96.3	97.7	97.1	97.4	92.0	87.0	89.6	96.7	97.0	96.9	96.8	95.7	96.3			
17	Janakpur Upamahanagarpalika	10	Dhanusha	95.6	97.0	96.3	93.7	96.1	95.0	93.5	96.9	95.4	97.2	96.7	96.9	99.7	99.2	99.5	94.3	96.6	95.5	98.2	97.9	98.0			
17	Kamala Nagarpalika	11	Dhanusha	###	###	###	###	###	###	###	###	###	###	###	###	100.0	100.0	100.0	###	###	###	###	###	###			
17	Laxminiya Gaunpalika	12	Dhanusha	96.5	95.7	96.1	94.7	98.4	96.3	88.5	96.4	93.2	93.7	96.3	95.0	100.0	100.0	100.0	93.3	96.8	95.1	96.0	97.8	96.9			
17	Mithila Bihari Gaunpalika	13	Dhanusha	94.1	94.0	94.1	89.9	90.0	90.0	89.3	89.7	89.4	91.6	94.2	93.0	100.0	100.0	100.0	90.9	90.9	90.9	96.1	97.3	96.7			
17	Mithila Nagarpalika	14	Dhanusha	97.3	95.1	96.4	97.3	97.3	97.3	96.1	96.2	96.2	97.8	96.8	97.3	98.5	98.4	98.4	96.9	96.2	96.6	98.1	97.4	97.8			
17	Mukhiyapatti Musaharniya Gaunpalika	15	Dhanusha	###	###	###	###	###	###	###	###	###	###	###	###	#DIV/0!	#DIV/0!	#DIV/0!	###	###	###	###	###	###			
17	Nagarain Nagarpalika	16	Dhanusha	95.1	97.0	95.9	89.1	90.6	89.8	90.5	97.4	93.9	99.5	###	99.8	99.4	100.0	99.7	91.8	95.2	93.3	99.5	###	99.8			
17	Sabaila Nagarpalika	17	Dhanusha	93.6	93.3	93.4	96.2	93.4	95.0	86.6	87.9	87.2	96.6	93.9	95.4	100.0	100.0	100.0	92.0	91.2	91.7	97.7	96.2	97.0			
17	Sahidnagar Nagarpalika	18	Dhanusha	94.3	93.9	94.1	94.2	95.2	94.6	###	99.5	99.8	###	###	###	100.0	100.0	100.0	96.2	96.3	96.3	###	###	###			
17	Dhanusha	Total		95.0	95.8	95.3	94.4	95.0	94.7	93.3	94.6	93.9	97.1	96.3	96.7	98.4	97.7	98.0	94.2	95.1	94.6	97.6	96.9	97.2			
18	Aurahi Nagarpalika	1	Mahottari	95.1	96.1	95.6	96.0	95.6	95.8	88.5	87.5	88.0	95.4	95.5	95.5	100.0	99.1	99.6	93.1	92.8	93.0	97.0	96.7	96.8			
18	Balwa Nagarpalika	2	Mahottari	90.9	87.0	89.0	94.4	93.2	93.8	85.8	86.0	85.9	91.1	92.3	91.7	90.1	90.1	90.1	90.4	88.8	89.6	90.7	91.2	90.9			
18	Bardibas Nagarpalika	3	Mahottari	94.1	94.0	94.0	95.7	94.8	95.3	94.8	93.7	94.2	96.2	96.0	96.1	90.8	90.6	90.7	94.9	94.1	94.5	94.2	94.0	94.1			
18	Bhangaha Nagarpalika	4	Mahottari	89.8	91.4	90.6	90.6	89.9	90.3	90.7	87.2	88.9	87.9	86.3	87.1	89.3	91.9	90.7	90.3	89.6	89.9	88.5	88.9	88.7			
18	Ekdanra Gaunpalika	5	Mahottari	95.6	96.2	95.9	95.5	95.7	95.6	94.8	96.3	95.6	95.1	95.2	95.1	93.6	92.8	93.2	95.3	96.0	95.7	94.6	94.4	94.5			
18	Gaushala Nagarpalika	6	Mahottari	94.6	93.3	94.0	94.3	93.0	93.6	92.6	91.8	92.2	93.4	94.1	93.7	100.0	100.0	100.0	93.9	92.7	93.2	94.5	95.2	94.9			
18	Jaleswor Nagarpalika	7	Mahottari	95.2	95.8	95.5	93.3	89.8	91.7	90.8	88.4	89.5	94.7	96.2	95.5	99.7	98.5	99.0	93.1	91.1	92.1	96.7	97.2	97.0			
18	Loharpatti Nagarpalika	8	Mahottari	89.7	86.9	88.3	89.4	89.3	89.4	79.0	80.0	79.5	74.0	77.1	75.7	93.6	85.4	88.7	85.9	85.2	85.5	81.5	80.8	81.1			
18	Mahottari Gaunpalika	9	Mahottari	94.9	95.7	95.3	95.1	95.3	95.2	86.6	87.0	86.8	94.0	94.1	94.0	92.0	86.4	89.0	92.5	92.6	92.5	93.1	90.6	91.8			
18	Manra Sisawa Nagarpalika	10	Mahottari	95.6	95.9	95.7	95.0	93.3	94.1	91.5	91.4	91.4	94.0	93.8	93.9	100.0	100.0	100.0	94.0	93.4	93.7	96.0	95.5	95.7			
18	Matihani Nagarpalika	11	Mahottari	93.3	97.0	95.0	99.5	99.4	99.5	84.3	81.1	82.6	93.0	91.5	92.2	86.0	93.8	90.8	91.6	90.6	91.1	90.4	92.5	91.6			
18	Pipra Gaunpalika	12	Mahottari	96.7	95.3	96.1	96.9	96.6	96.7	95.3	97.0	96.2	93.0	93.2	93.1	100.0	100.0	100.0	96.3	96.4	96.4	94.9	95.6	95.3			
18	Ramgopalpur Nagarpalika	13	Mahottari	89.5	88.5	89.0	91.1	91.6	91.4	94.0	94.3	94.2	94.9	97.6	96.5	100.0	100.0	100.0	91.5	91.5	91.5	96.9	98.5	97.8			
18	Samsi Gaunpalika	14	Mahottari	84.4	93.6	88.4	83.1	86.5	84.8	83.0	82.4	82.7	95.0	89.4	92.3	100.0	100.0	100.0	83.7	88.1	85.8	97.0	93.6	95.4			
18	Sonama Gaunpalika	15	Mahottari	90.8	89.9	90.3	90.0	86.6	88.3	89.4	86.3	87.6	89.2	88.9	89.1	100.0	100.0	100.0	90.1	87.6	88.8	91.5	91.0	91.2			
18	Mahottari	Total		92.9	92.9	92.9	93.7	92.7	93.2	90.0	89.2	89.5	92.4	92.7	92.5	94.6	94.0	94.3	92.2	91.5	91.8	93.2	93.2	93.2			
19	Bagmati Nagarpalika	1	Sarlahi	95.9	92.5	94.3	94.1	94.3	94.2	92.5	88.5	90.8	95.5	95.3	95.4	97.0	93.5	95.6	94.1	91.8	93.0	96.1	94.6	95.5			
19	Balara Nagarpalika	2	Sarlahi	94.7	97.9	96.7	98.3	97.4	97.8	98.0	98.2	98.1	94.2	92.9	93.6	97.2	97.4	97.3	97.0	97.8	97.5	95.3	94.9	95.1			
19	Barahathawa Nagarpalika	3	Sarlahi	91.9	88.6	90.3	94.3	93.9	94.1	94.2	93.6	93.9	95.1	95.1	95.1	100.0	100.0	100.0	93.5	92.1	92.8	97.4	97.3	97.4			
19	Basbariya Gaunpalika	4	Sarlahi	95.7	91.4	93.5	97.2	91.9	95.0	94.9	89.3	92.2	97.4	97.1	97.2	100.0	100.0	100.0	96.0	90.9	93.6	98.4	97.9	98.2			
19	Bishnu Gaunpalika	5	Sarlahi	99.3	98.4	98.8	99.2	99.2	99.2	###	###	###	###	###	###	100.0	100.0	100.0	99.5	99.2	99.3	###	###	###			
19</																											

Grade wise promotion rates at lower secondary and secondary level, Flash I_2075 (2018-019)

Dist_Cod e	Local Level	LL_Code	Dist_Name	% of LSS and SS Level Total Promotion rates																				
				Grade 6 to 7			Grade 7 to 8			Grade 8 to 9			Grade 9 to 10			Appeared in the SLC Exam			Grade 6 to 8			Grade 9-10		
				Girls	Boys	Total	Girls	Boys	Total	Girls	Boys	Total	Girls	Boys	Total	Girls	Boys	Total	Girls	Boys	Total	Girls	Boys	Total
19	Malangawa Nagarpalika	18	Sarlahi	92.7	90.2	91.3	94.8	89.9	92.4	95.2	89.1	92.2	95.3	89.6	92.3	100.0	96.9	98.4	94.3	89.7	91.9	97.4	92.9	95.1
19	Parsa Gaunpalika	19	Sarlahi	93.8	96.3	95.1	90.6	92.0	91.4	85.7	82.9	84.2	###	###	###	#DIV/0!	#DIV/0!	#DIV/0!	90.9	91.5	91.2	###	###	###
19	Ramnagar Gaunpalika	20	Sarlahi	96.8	94.2	95.7	97.8	97.1	97.4	###	###	###	96.2	96.4	96.3	100.0	100.0	100.0	98.2	97.4	97.8	98.1	98.0	98.0
19	Sarlahi	Total		94.0	93.1	93.5	94.8	93.6	94.2	94.3	92.8	93.5	95.0	93.9	94.4	98.6	97.2	97.9	94.4	93.2	93.8	96.4	95.1	95.8
20	Dudhouli Nagarpalika	1	Sindhuli	94.6	92.2	93.5	94.7	93.2	94.0	93.1	91.1	92.1	97.7	95.8	96.9	97.1	98.4	97.8	94.2	92.1	93.2	97.5	96.8	97.2
20	Ghanglekh Gaunpalika	2	Sindhuli	93.6	94.9	94.3	90.4	87.9	89.1	95.9	91.2	93.6	95.5	93.3	94.5	100.0	98.9	99.5	93.2	91.3	92.2	97.4	95.7	96.6
20	Golanjor Gaunpalika	3	Sindhuli	94.4	92.9	93.7	94.5	90.6	92.5	90.6	92.7	91.5	97.0	94.8	96.0	100.0	91.4	96.5	93.1	92.0	92.6	97.9	93.9	96.2
20	Hariharpurgadhi Gaunpalika	4	Sindhuli	92.5	95.1	93.8	96.2	94.0	95.2	94.5	88.5	91.7	97.8	97.7	97.8	97.0	95.0	96.0	94.4	92.8	93.6	97.6	97.1	97.4
20	Kalamamai Nagarpalika	5	Sindhuli	94.5	92.9	93.7	94.8	93.3	94.0	93.9	92.0	93.0	96.8	95.1	95.9	98.1	97.8	97.9	94.4	92.7	93.5	97.3	96.1	96.7
20	Marin Gaunpalika	6	Sindhuli	91.3	89.9	90.6	93.2	88.5	90.8	93.8	94.3	94.0	96.5	95.9	96.2	100.0	100.0	100.0	92.7	90.6	91.7	97.6	97.2	97.4
20	Phikkal Gaunpalika	7	Sindhuli	91.0	89.0	90.1	92.3	90.8	91.6	91.7	91.1	91.5	89.9	87.3	88.8	86.4	84.2	85.4	91.7	90.3	91.1	88.9	86.4	87.8
20	Sunkoshi Gaunpalika	8	Sindhuli	92.6	94.1	93.3	95.9	95.9	95.9	95.9	95.6	95.7	95.6	87.9	92.0	94.3	83.6	89.4	94.8	95.1	94.9	95.2	86.4	91.1
20	Tinpatan Gaunpalika	9	Sindhuli	96.4	94.1	95.3	97.6	95.3	96.5	93.8	93.0	93.4	96.2	93.8	95.1	100.0	100.0	100.0	95.8	94.1	95.0	97.9	96.4	97.2
20	Sindhuli	Total		93.8	92.7	93.3	94.8	92.7	93.8	93.5	92.0	92.8	96.2	94.1	95.2	97.7	96.3	97.0	94.1	92.5	93.3	96.7	94.9	95.9
21	Doramba Gaunpalika	1	Ramechhap	94.4	86.8	90.6	95.6	93.3	94.4	93.6	91.2	92.5	93.9	87.8	91.1	92.8	87.6	90.3	94.4	90.5	92.5	93.6	87.7	90.9
21	Gokulganga Gaunpalika	2	Ramechhap	92.0	89.5	90.8	91.7	87.8	89.9	80.5	74.5	77.7	86.5	82.6	84.6	98.4	99.0	98.7	87.9	83.7	85.9	90.7	87.9	89.4
21	Khadadevi Gaunpalika	3	Ramechhap	93.8	95.0	94.3	94.4	94.6	94.5	93.9	92.2	93.1	93.9	91.3	92.7	96.2	98.9	97.5	94.0	93.9	94.0	94.6	93.6	94.1
21	Likhu Gaunpalika	4	Ramechhap	94.1	93.7	93.9	96.6	91.6	94.2	94.3	91.5	93.1	94.8	89.8	92.5	94.2	80.5	88.1	95.0	92.2	93.7	94.6	87.3	91.3
21	Manthali Nagarpalika	5	Ramechhap	92.3	91.9	92.1	93.6	90.8	92.2	89.1	90.0	89.5	90.1	87.1	88.6	95.3	95.3	95.3	91.6	90.9	91.2	92.0	89.7	90.9
21	Ramechhap Nagarpalika	6	Ramechhap	96.2	89.9	93.1	97.5	93.6	95.7	93.4	91.8	92.7	92.9	91.1	91.9	86.8	87.9	87.3	95.6	91.8	93.8	90.8	90.0	90.4
21	Sunapati Gaunpalika	7	Ramechhap	94.7	89.3	91.9	92.9	89.7	91.4	94.4	89.4	91.9	95.2	92.2	93.9	100.0	100.0	100.0	94.0	89.5	91.7	96.1	93.6	95.0
21	Umakunda Gaunpalika	8	Ramechhap	92.0	88.1	90.1	90.8	89.0	89.9	91.1	86.8	89.1	81.6	83.8	82.6	91.7	94.8	93.0	91.3	88.0	89.7	85.7	87.8	86.7
21	Ramechhap	Total		93.7	90.7	92.2	94.4	91.5	93.0	91.3	88.9	90.2	91.4	88.2	89.9	93.8	92.5	93.2	93.0	90.4	91.8	92.2	89.6	90.9
22	Baiteshwor Gaunpalika	1	Dolakha	89.9	93.0	91.6	92.3	90.6	91.6	95.1	91.2	93.4	91.7	87.1	89.4	97.1	92.3	95.1	92.7	91.7	92.2	92.9	88.0	90.6
22	Bhimeshwor Nagarpalika	2	Dolakha	95.5	93.0	94.3	97.8	96.5	97.2	94.0	91.7	92.9	94.1	91.3	92.8	86.6	92.3	89.1	95.6	93.7	94.7	91.2	91.7	91.4
22	Bigu Gaunpalika	3	Dolakha	91.0	89.9	90.5	91.7	90.6	91.2	91.3	89.2	90.5	92.5	92.6	92.5	100.0	100.0	100.0	91.4	90.0	90.7	93.3	93.6	93.5
22	Gaurishankar Gaunpalika	4	Dolakha	86.2	86.9	86.6	86.1	83.1	84.7	85.5	83.3	84.5	72.2	68.5	70.6	100.0	89.7	94.3	86.0	84.5	85.3	78.5	75.1	76.9
22	Jiri Nagarpalika	5	Dolakha	90.4	88.8	89.8	95.9	94.1	95.1	94.0	91.0	92.6	90.6	90.5	90.5	82.1	81.9	82.0	93.5	91.5	92.6	87.9	87.4	87.7
22	Kalinchok Gaunpalika	6	Dolakha	92.1	89.1	90.6	90.8	87.0	89.1	91.1	86.3	88.8	80.2	83.7	81.8	93.8	88.1	91.3	91.3	87.5	89.5	84.7	85.2	84.9
22	Melung Gaunpalika	7	Dolakha	96.6	92.2	94.5	93.3	94.0	93.6	85.1	79.5	82.5	87.7	85.3	86.5	87.0	83.1	85.2	91.6	88.6	90.3	87.4	84.5	86.0
22	Sailung Gaunpalika	8	Dolakha	94.7	89.9	92.5	92.4	88.9	90.7	88.9	88.1	88.5	95.4	92.5	94.3	99.3	100.0	99.6	92.0	88.9	90.5	96.8	95.7	96.3
22	Tamakoshi Gaunpalika	9	Dolakha	89.4	90.0	89.8	94.2	91.3	92.7	95.2	92.7	94.0	90.6	90.0	90.3	93.3	87.0	90.4	92.9	91.3	92.1	91.6	88.9	90.3
22	Dolakha	Total		92.2	90.6	91.4	93.1	91.1	92.1	91.5	88.4	90.0	88.8	87.2	88.1	91.4	89.6	90.6	92.3	90.0	91.2	89.7	88.0	88.9
23	Balefi Gaunpalika	1	Sindhupalchok	95.9	93.9	95.0	91.8	89.6	90.7	94.3	94.5	94.4	97.1	93.1	95.1	97.4	99.1	98.3	94.1	92.8	93.5	97.2	95.5	96.4
23	Barhabise Nagarpalika	2	Sindhupalchok	92.6	87.7	89.9	95.4	90.5	93.0	93.6	93.8	93.7	94.9	92.0	93.5	95.5	99.0	97.2	93.9	90.6	92.2	95.1	93.9	94.5
23	Bhotekoshi Gaunpalika	3	Sindhupalchok	92.2	87.8	90.1	91.0	89.3	90.3	91.4	94.4	92.8	84.6	94.7	89.4	96.3	97.3	96.8	91.5	90.3	91.0	89.8	95.8	92.7
23	Chautara Sangachokgadhi Nagarpalika	4	Sindhupalchok	92.6	92.6	92.6	96.6	94.4	95.6	92.7	91.2	92.0	91.5	91.9	91.7	98.6	98.1	98.4	93.9	92.7	93.4	94.5	94.7	94.6
23	Helambu Gaunpalika	5	Sindhupalchok	92.2	87.3	90.0	93.7	88.1	91.1	90.9	86.8	88.9	95.8	94.3	95.2	97.8	96.6	97.2	92.3	87.4	90.1	96.5	95.2	95.9
23	Indrawoti Gaunpalika	6	Sindhupalchok	91.7	86.3	89.1	90.0	88.6	89.4	91.4	84.1	88.0	83.9	85.7	84.7	91.3	93.5	92.3	91.0	86.3	88.9	87.1	88.8	87.9
23	Jugal Gaunpalika	7	Sindhupalchok	89.2	88.5	88.8	93.3	85.5	89.8	89.9	83.6	86.8	90.4	90.4	90.4	100.0	100.0	100.0	90.9	86.0	88.5	94.2	93.8	94.0
23	Lisankhu Pakhar Gaunpalika	8	Sindhupalchok	94.6	93.8	94.2	97.7	94.9	96.3	97.0	94.7	95.8	96.3	94.5	95.3	92.7	99.2	96.1	96.5	94.5	95.5	94.7	96.5	95.7
23	Melamchi Nagarpalika	9	Sindhupalchok	92.5	91.3	91.9	95.1	91.9	93.6	94.5	89.7	92.3	92.5	88.5	90.6	98.5	97.7	98.1	94.1	91.0	92.6	95.0	92.4	93.7
23	Panchpokhari Thangpal Gaunpalika	10	Sindhupalchok	90.5	86.9	88.7	91.1	87.2	89.2	81.6	79.8	80.7	87.8	83.1	85.7	87.9	91.4	89.7	88.1	84.9	86.5	87.8	84.7	86.4
23	Sunkoshi Gaunpalika	11	Sindhupalchok	92.9	94.0	93.4	93.8	94.6	94.2	95.3	95.2	95.2	94.5	87.4	90.8	95.1	88.6	91.7	94.0	94.6	94.3	94.8	87.9	91.2
23	Tripurasundari Gaunpalika	12	Sindhupalchok	90.4	88.2	89.3	89.0	88.0	88.5	89.1	82.7	85.9	94.7	91.2	93.1	100.0	96.3	99.0	89.5	86.3	87.9	96.8	92.4	95.1
23	Sindhupalchok	Total		92.2	89.7	91.0	93.6	90.5	92.2	92.1	89.3	90.8	91.8	90.1	91.0	96.6	96.6	96.6	92.6	89.8	91.3	93.7	92.7	93.2
24	Banepa Nagarpalika	1	Kavrepalanchok	96.9	94.3	95.6	96.3	94.3	95.2	94.9	91.6	93.2	96.4	93.1	94.7	97.6	97.8	97.7	96.0	93.4	94.7	96.9	95.0	95.9
24	Bethanchowk Gaunpalika	2	Kavrepalanchok	93.9	90.3	92.0	94.3	89.7	92.1	92.1	90.6	91.4	92.8	92.6	92.7	100.0	100.0	100.0	93.4	90.2	91.8	96.2	95.8	96.0
24	Bhumlu Gaunpalika	3	Kavrepalanchok	95.1	92.0	93.4	95.1	95.4	95.2	93.4	93.5	93.5	94.3	94.7	94.5	96.4	95.5	95.9	94.5	93.5	94.1	95.1	95.1	95.1
24	Chaurideurali Gaunpalika	4	Kavrepalanchok	95.0	96.2	95.6	95.7	91.7	93.7	94.6	90.5	92.5	97.4	96.8	97.2	98.8	97.4	98.1	95.1	92.6	93.9	98.0	97.1	97.6
24	Dhulikhel Nagarpalika	5	Kavrepalanchok	95.9	92.3	94.2	93.7	91.6	92.8	93.3	87.6	90.5	92											

Grade wise promotion rates at lower secondary and secondary level, Flash I_2075 (2018-019)

Dist_Cod e	Local Level	LL_Code	Dist_Name	% of LSS and SS Level Total Promotion rates																				
				Grade 6 to 7			Grade 7 to 8			Grade 8 to 9			Grade 9 to 10			Appeared in the SLC Exam			Grade 6 to 8			Grade 9-10		
				Girls	Boys	Total	Girls	Boys	Total	Girls	Boys	Total	Girls	Boys	Total	Girls	Boys	Total	Girls	Boys	Total	Girls	Boys	Total
24	Kavrepalanchok	Total		94.5	91.7	93.1	94.8	92.3	93.6	93.3	89.9	91.7	94.4	92.0	93.3	94.9	95.3	95.1	94.2	91.3	92.8	94.6	93.4	94.0
25	Bagmati Gaunpalika	1	Lalitpur	91.1	89.7	90.4	92.1	89.1	90.7	90.3	83.8	87.1	89.9	73.9	82.3	95.2	92.4	94.0	91.2	87.7	89.5	92.5	82.0	87.8
25	Godawari Nagarpalika	2	Lalitpur	94.2	93.0	93.6	94.0	93.1	93.5	90.4	92.0	91.2	94.4	93.5	93.9	99.4	99.7	99.5	92.9	92.7	92.8	96.5	96.0	96.2
25	Konjyosom Gaunpalika	3	Lalitpur	91.5	89.9	90.7	90.5	89.9	90.2	89.4	85.7	87.6	92.6	91.0	91.7	87.8	87.1	87.5	90.5	88.6	89.6	90.9	90.1	90.5
25	Lalitpur Mahanagarpalika	4	Lalitpur	96.1	94.4	95.2	97.3	95.7	96.5	94.7	94.6	94.6	95.1	93.3	94.2	97.2	97.4	97.3	96.0	94.9	95.4	96.0	95.0	95.5
25	Mahalaxmi Nagarpalika	5	Lalitpur	97.0	95.8	96.4	93.2	93.5	93.4	95.8	94.8	95.2	93.6	95.4	94.6	96.7	98.8	97.8	95.4	94.7	95.0	94.8	96.8	95.9
25	Mahankal Gaunpalika	6	Lalitpur	90.9	90.7	90.8	92.4	83.1	88.4	91.0	87.6	89.1	87.2	73.3	80.0	100.0	97.5	98.8	91.5	87.3	89.4	93.4	84.1	88.7
25	Lalitpur	Total		95.5	94.0	94.7	95.6	94.4	95.0	93.7	93.5	93.6	94.4	92.7	93.5	97.4	97.7	97.6	94.9	94.0	94.4	95.7	94.7	95.2
26	Bhaktapur Nagarpalika	1	Bhaktapur	95.3	92.7	93.9	95.5	94.4	94.9	92.3	91.4	91.8	94.7	94.2	94.4	99.3	99.6	99.5	94.3	92.8	93.5	96.5	96.2	96.3
26	Chagunarayan Nagarpalika	2	Bhaktapur	93.6	93.7	93.7	92.7	90.9	91.9	96.4	94.7	95.6	94.5	94.8	94.7	92.8	90.7	91.7	94.3	93.2	93.7	93.9	93.3	93.6
26	Madhapur Thimi Nagarpalika	3	Bhaktapur	95.7	96.7	96.2	94.6	96.7	95.7	96.5	96.7	96.6	97.2	95.5	96.3	97.3	96.9	97.1	95.6	96.7	96.2	97.2	96.1	96.6
26	Suryabinayak Nagarpalika	4	Bhaktapur	96.7	96.1	96.4	97.0	95.9	96.4	93.0	93.9	93.5	97.0	95.4	96.2	97.6	97.9	97.7	95.6	95.3	95.5	97.2	96.4	96.8
26	Bhaktapur	Total		95.6	94.5	95.0	95.4	94.9	95.1	93.8	93.4	93.6	95.7	94.8	95.2	97.9	97.9	97.9	94.9	94.3	94.6	96.6	96.0	96.2
27	Budhanilkantha Nagarpalika	1	Kathmandu	97.3	95.9	96.5	98.2	97.0	97.5	94.9	95.1	95.0	96.9	97.6	97.3	94.9	93.1	94.0	96.8	96.0	96.4	96.1	96.0	96.1
27	Chandragiri Nagarpalika	2	Kathmandu	94.9	93.5	94.2	94.9	93.7	94.3	95.7	94.4	95.0	94.4	92.3	93.4	98.7	98.0	98.3	95.2	93.9	94.5	95.9	94.2	95.1
27	Dakshinkali Nagarpalika	3	Kathmandu	95.2	89.9	92.5	99.0	94.7	96.8	96.0	93.8	94.8	97.4	90.4	93.7	100.0	98.7	99.3	96.8	92.8	94.7	98.4	93.4	95.8
27	Gokarneshwor Nagarpalika	4	Kathmandu	94.7	94.6	94.7	95.8	95.3	95.5	95.5	95.9	95.7	95.2	93.7	94.4	96.6	93.5	95.2	95.3	95.3	95.6	93.7	94.6	94.6
27	Kageshwori Manahara Nagarpalika	5	Kathmandu	94.3	95.3	94.8	92.6	95.0	93.8	94.3	94.7	94.5	91.1	91.6	91.3	98.5	97.5	98.0	93.7	95.0	94.4	93.6	93.7	93.7
27	Kathmandu Mahanagarpalika	6	Kathmandu	96.0	95.2	95.6	97.2	96.6	96.9	96.3	96.2	96.3	96.7	95.9	96.2	99.0	99.2	99.1	96.5	96.0	96.2	97.6	97.1	97.3
27	Kirtipur Nagarpalika	7	Kathmandu	96.9	94.6	95.5	93.4	95.1	94.4	93.3	93.8	93.5	95.5	92.4	93.7	96.9	100.0	98.7	94.5	94.5	94.5	95.9	94.4	95.0
27	Nagarjun Nagarpalika	8	Kathmandu	97.7	94.8	96.2	96.9	96.0	96.4	95.2	95.7	95.5	97.7	94.6	96.1	96.9	98.7	97.9	96.7	95.5	96.0	97.4	96.0	96.7
27	Shankharapur Nagarpalika	9	Kathmandu	96.2	93.8	95.1	96.2	96.7	96.4	96.4	94.2	95.3	93.1	85.8	89.7	98.6	100.0	99.3	96.3	94.9	95.6	95.0	91.2	93.1
27	Tarkeshwor Nagarpalika	10	Kathmandu	96.3	94.5	95.3	96.4	96.5	96.5	95.3	92.8	94.0	94.1	94.0	94.1	97.8	97.1	97.4	96.0	94.6	95.3	95.6	95.3	95.5
27	Tokha Nagarpalika	11	Kathmandu	97.9	96.7	97.2	95.5	95.4	95.5	97.6	96.9	97.2	97.9	97.2	97.6	99.6	99.8	99.7	97.0	96.4	96.6	98.7	98.3	98.5
27	Kathmandu	Total		96.0	95.0	95.5	96.4	96.0	96.1	95.7	95.4	95.6	95.8	94.7	95.2	98.1	97.8	98.0	96.0	95.5	95.7	96.6	95.9	96.2
28	Belkotgadhi Nagarpalika	1	Nuwakot	90.9	84.7	87.8	92.4	85.5	89.2	89.8	84.4	87.3	89.0	81.7	85.6	96.1	96.2	96.1	91.0	84.9	88.1	91.6	86.8	89.4
28	Bidur Nagarpalika	2	Nuwakot	93.9	90.7	92.3	95.8	94.0	94.9	93.1	90.7	91.9	91.9	89.5	90.7	95.2	94.1	94.7	94.2	91.9	93.1	93.2	91.1	92.2
28	Dupcheshwar Gaunpalika	3	Nuwakot	88.8	88.4	88.6	94.3	88.4	91.0	92.0	91.6	91.8	96.5	96.5	96.5	92.8	97.5	94.9	91.4	89.2	90.3	95.1	96.8	96.0
28	Kakani Gaunpalika	4	Nuwakot	92.2	90.0	91.1	91.7	88.8	90.5	85.0	86.5	85.7	85.7	81.3	83.7	98.6	99.0	98.7	89.7	88.5	89.2	89.8	86.5	88.4
28	Kispang Gaunpalika	5	Nuwakot	94.1	90.9	92.7	91.1	93.0	91.8	90.9	92.6	91.8	87.4	85.9	86.8	97.1	97.3	97.2	92.1	92.2	92.1	90.8	90.1	90.5
28	Likhu Gaunpalika	6	Nuwakot	92.2	92.7	92.4	94.7	89.7	92.1	92.9	88.3	90.7	92.2	86.8	89.5	88.2	76.1	81.4	93.2	90.2	91.7	91.1	83.3	87.1
28	Meghang Gaunpalika	7	Nuwakot	91.3	90.4	90.9	94.9	90.2	92.7	93.8	91.1	92.5	97.3	92.0	95.0	99.3	95.5	97.5	93.3	90.6	92.0	98.2	93.8	96.2
28	Panchakanya Gaunpalika	8	Nuwakot	90.6	86.9	88.8	93.2	84.4	88.4	89.0	88.3	88.6	90.6	90.8	90.7	98.2	100.0	99.1	90.8	86.4	88.6	93.5	94.6	94.0
28	Shivapuri Gaunpalika	9	Nuwakot	93.2	88.8	91.1	90.8	87.0	89.2	92.2	90.1	91.4	93.5	87.0	90.7	93.7	96.3	94.9	92.1	88.7	90.6	93.6	90.7	92.3
28	Suryagadhi Gaunpalika	10	Nuwakot	86.9	86.4	86.7	83.5	80.4	82.1	80.9	74.3	77.9	84.4	80.5	82.7	84.4	82.4	83.4	83.6	80.1	82.0	84.4	81.4	83.1
28	Tadi Gaunpalika	11	Nuwakot	90.6	90.6	90.6	93.3	86.4	90.5	89.1	88.9	89.0	84.5	84.9	84.7	81.9	91.4	86.2	91.1	88.9	90.1	83.2	88.3	85.4
28	Tarkeshwar Gaunpalika	12	Nuwakot	91.7	89.7	90.7	91.2	88.7	90.1	87.4	77.9	83.4	86.1	83.3	84.7	99.0	100.0	99.3	89.9	85.7	88.0	90.9	87.1	89.2
28	Nuwakot	Total		91.6	88.9	90.3	92.6	88.7	90.7	89.9	87.3	88.7	90.0	86.6	88.4	94.0	93.9	94.0	91.4	88.3	89.9	91.6	89.3	90.5
29	Gosaikunda Gaunpalika	1	Rasuwa	95.9	93.3	94.6	94.7	93.9	94.4	96.5	84.0	90.6	97.7	95.2	96.6	100.0	100.0	100.0	95.7	89.9	93.1	98.7	97.7	98.2
29	Kalika Gaunpalika	2	Rasuwa	92.0	92.1	92.0	95.8	93.9	95.0	94.3	95.1	94.7	###	###	###	100.0	100.0	100.0	93.9	93.6	93.8	###	###	###
29	Naukunda Gaunpalika	3	Rasuwa	90.3	90.3	90.3	89.6	86.3	88.1	86.1	86.4	86.3	85.2	86.2	85.6	98.0	100.0	98.9	88.9	87.8	88.4	89.0	90.6	89.6
29	Parbatikunda Gaunpalika	4	Rasuwa	89.8	86.7	88.8	93.0	86.2	90.3	83.9	94.7	88.0	97.3	93.5	95.6	92.9	85.7	90.5	88.4	89.7	88.9	96.1	92.1	94.4
29	Uttargaya Gaunpalika	5	Rasuwa	97.6	95.2	96.6	98.4	96.6	97.6	94.3	93.0	93.6	98.5	95.6	97.5	98.4	96.9	97.7	97.0	94.9	96.0	98.5	96.2	97.6
29	Rasuwa	Total		92.8	91.8	92.3	93.6	91.0	92.5	91.0	90.0	90.5	95.4	94.5	95.0	98.7	98.6	98.7	92.5	91.0	91.8	96.5	96.0	96.3
30	Benighat Rorang Gaunpalika	1	Dhading	90.3	89.6	90.0	89.4	87.3	88.4	91.6	89.4	90.6	91.2	89.5	90.4	96.0	94.9	95.5	90.3	88.8				

Grade wise promotion rates at lower secondary and secondary level, Flash I_2075 (2018-019)

Dist_Cod e	Local Level	LL_Code	Dist_Name	% of LSS and SS Level Total Promotion rates																				
				Grade 6 to 7			Grade 7 to 8			Grade 8 to 9			Grade 9 to 10			Appeared in the SLC Exam			Grade 6 to 8			Grade 9-10		
				Girls	Boys	Total	Girls	Boys	Total	Girls	Boys	Total	Girls	Boys	Total	Girls	Boys	Total	Girls	Boys	Total	Girls	Boys	Total
31	Indrasarowar Gaunpalika	5	Makwanpur	91.7	88.4	90.0	91.4	83.5	88.1	87.8	88.5	88.1	95.5	86.2	92.0	100.0	100.0	100.0	90.4	86.8	88.8	96.2	88.3	93.2
31	Kailash Gaunpalika	6	Makwanpur	87.7	84.2	86.0	87.7	84.2	86.2	85.5	83.5	84.7	87.2	81.2	84.3	100.0	100.0	100.0	87.1	84.0	85.7	90.5	85.7	88.3
31	Makawanpurgadhi Gaunpalika	7	Makwanpur	90.8	86.6	88.8	88.5	84.4	86.7	90.0	87.8	89.1	86.5	80.0	83.9	98.8	97.2	98.1	89.8	86.2	88.1	91.7	88.4	90.3
31	Manahari Gaunpalika	8	Makwanpur	90.2	84.9	87.8	89.7	86.5	88.3	87.5	84.8	86.4	81.6	73.4	77.8	99.1	98.5	98.9	89.2	85.4	87.5	88.4	81.0	85.3
31	Raksirang Gaunpalika	9	Makwanpur	92.7	89.1	91.0	90.6	84.6	88.3	89.6	84.1	86.9	94.0	77.5	87.3	98.4	92.6	96.6	91.2	86.4	89.1	95.5	81.3	90.2
31	Thaha Nagarpalika	10	Makwanpur	90.9	88.2	89.6	90.5	86.3	88.8	88.7	81.3	85.3	87.4	81.0	84.7	96.3	96.6	96.4	90.1	85.3	87.9	90.5	85.4	88.4
31	Makwanpur	Total		91.3	87.6	89.6	90.9	87.2	89.2	89.4	86.5	88.1	88.7	85.7	87.4	97.5	96.4	97.0	90.6	87.2	89.0	91.5	89.1	90.4
32	Baudhimai Nagarpalika	1	Rautahat	###	###	###	###	###	###	###	###	###	###	###	###	100.0	100.0	100.0	###	###	###	###	###	###
32	Birndaban Nagarpalika	2	Rautahat	###	###	###	93.8	95.3	94.7	98.4	96.0	97.0	96.2	93.4	94.7	100.0	100.0	100.0	97.4	96.8	97.1	98.0	96.4	97.1
32	Chandrapur Nagarpalika	3	Rautahat	95.1	95.4	95.2	95.1	96.7	95.9	97.0	97.3	97.1	95.7	94.9	95.2	97.5	96.3	96.9	95.7	96.5	96.1	96.5	95.5	96.0
32	Debahi Gonahi Nagarpalika	4	Rautahat	###	###	###	###	###	###	99.5	99.2	99.3	###	###	###	#DIV/0!	100.0	100.0	99.8	99.6	99.7	###	###	###
32	Durga Bhagawati Gaunpalika	5	Rautahat	88.5	85.0	86.8	85.5	80.0	82.9	87.3	80.0	83.9	77.5	55.2	68.1	#DIV/0!	#DIV/0!	#DIV/0!	87.3	82.1	84.8	77.5	55.2	68.1
32	Gadhimai Nagarpalika	6	Rautahat	95.1	97.7	96.5	###	###	###	96.5	91.2	93.2	95.8	94.9	95.3	100.0	100.0	100.0	97.1	96.5	96.8	97.4	97.1	97.3
32	Garuda Nagarpalika	7	Rautahat	96.7	95.3	96.0	97.1	96.5	96.8	96.2	95.9	96.0	96.1	95.8	95.9	100.0	100.0	100.0	96.7	95.9	96.3	97.7	97.8	97.7
32	Gaur Nagarpalika	8	Rautahat	89.1	92.9	90.9	95.9	93.0	94.2	97.6	97.9	97.8	99.7	98.2	98.6	100.0	100.0	100.0	94.4	95.1	94.8	99.8	98.9	99.2
32	Gujara Nagarpalika	9	Rautahat	96.4	94.1	95.4	98.8	97.4	98.1	88.8	90.6	89.7	97.1	94.9	96.0	100.0	100.0	100.0	94.7	93.8	94.3	98.1	96.8	97.4
32	Ishanath Nagarpalika	10	Rautahat	90.9	88.8	89.8	89.5	89.8	89.7	96.6	86.4	91.7	89.9	82.5	86.5	100.0	100.0	100.0	92.1	88.5	90.3	93.7	90.5	92.1
32	Katahariya Nagarpalika	11	Rautahat	98.9	98.5	98.7	###	###	###	###	###	###	79.9	77.6	78.6	100.0	100.0	100.0	99.7	99.6	99.6	86.6	85.0	85.7
32	Madav Narayan Nagarpalika	12	Rautahat	###	###	###	###	###	###	###	###	###	###	###	###	100.0	100.0	100.0	###	###	###	###	###	###
32	Maulapur Nagarpalika	13	Rautahat	###	###	###	###	###	###	###	###	###	99.4	99.5	99.5	100.0	100.0	100.0	###	###	###	99.7	99.7	99.7
32	Paroha Nagarpalika	14	Rautahat	###	###	###	###	###	###	95.9	95.6	95.7	###	###	###	100.0	100.0	100.0	98.8	98.5	98.7	###	###	###
32	Phatuwa Bijayapur Nagarpalika	15	Rautahat	96.4	94.6	95.7	###	###	###	90.4	90.3	90.3	97.2	93.8	95.4	#DIV/0!	#DIV/0!	#DIV/0!	95.2	94.4	94.8	97.2	93.8	95.4
32	Rajdevi Nagarpalika	16	Rautahat	89.4	87.4	88.5	95.3	94.4	94.9	92.1	95.2	93.7	93.9	93.4	93.6	100.0	100.0	100.0	92.0	92.0	92.0	95.5	94.6	95.1
32	Rajpur Nagarpalika	17	Rautahat	97.1	94.8	96.3	90.9	95.2	92.7	98.7	93.8	96.4	###	###	###	100.0	100.0	100.0	95.5	94.6	95.2	###	###	###
32	Yamunamai Gaunpalika	18	Rautahat	###	99.2	99.6	###	###	###	###	###	###	###	###	###	100.0	100.0	100.0	###	99.7	99.9	###	###	###
32	Rautahat	Total		96.1	95.8	95.9	97.0	96.9	96.9	96.4	96.0	96.2	95.1	93.9	94.4	99.5	99.4	99.4	96.5	96.2	96.4	96.8	96.0	96.3
33	Adarsh Kotwal Gaunpalika	1	Bara	95.6	95.7	95.6	95.8	92.5	94.3	87.1	80.6	83.6	96.3	94.4	95.4	#DIV/0!	#DIV/0!	#DIV/0!	93.5	90.0	91.8	96.3	94.4	95.4
33	Baragadi Gaunpalika	2	Bara	96.2	92.2	94.4	92.4	94.4	93.4	93.8	92.7	93.3	94.0	87.8	91.6	100.0	100.0	100.0	94.1	93.2	93.6	96.9	94.0	95.7
33	Bishrampur Gaunpalika	3	Bara	94.6	90.6	92.8	93.0	86.1	90.2	86.9	84.1	85.5	86.7	91.7	88.9	66.7	92.3	84.2	91.8	87.0	89.7	77.8	92.1	86.2
33	Devtal Gaunpalika	4	Bara	96.5	90.3	93.3	###	96.1	97.5	97.4	95.9	96.6	###	###	###	#DIV/0!	#DIV/0!	#DIV/0!	97.9	94.1	95.7	###	###	###
33	Jitpur Simara Upamahanagarpalika	5	Bara	94.3	92.2	93.3	94.0	92.6	93.4	93.8	91.5	92.6	92.2	89.8	91.0	90.0	90.1	90.0	94.0	92.1	93.1	91.2	89.9	90.5
33	Kalaiya Upamahanagarpalika	6	Bara	91.1	88.6	90.0	94.5	93.4	94.0	91.9	92.5	92.2	95.6	91.9	93.6	90.9	95.7	93.5	92.5	91.7	92.1	93.7	93.4	93.5
33	Karaiyamai Gaunpalika	7	Bara	88.5	89.7	89.0	92.9	88.6	91.2	88.9	79.0	85.0	89.4	79.8	84.8	100.0	100.0	100.0	90.1	86.2	88.5	94.1	87.4	91.1
33	Kolhabi Nagarpalika	8	Bara	95.6	95.9	95.7	94.1	92.0	93.1	97.9	95.6	96.7	96.9	96.7	96.8	99.4	99.7	99.6	95.9	94.5	95.2	98.2	98.1	98.2
33	Mahagadhimai Nagarpalika	9	Bara	96.9	95.8	96.4	96.1	95.4	95.8	95.5	94.5	95.0	96.5	95.6	96.0	98.0	96.2	97.1	96.2	95.2	95.7	97.1	95.9	96.5
33	Nijgadh Nagarpalika	10	Bara	93.1	88.6	90.9	91.0	88.9	90.0	89.9	87.9	89.0	89.8	90.5	90.1	99.3	99.2	99.2	91.3	88.5	90.0	93.5	94.2	93.8
33	Pacharauta Nagarpalika	11	Bara	90.4	92.2	91.3	93.5	94.3	94.0	92.7	92.5	92.6	96.8	94.7	95.3	100.0	100.0	100.0	91.9	93.0	92.5	98.9	96.7	97.6
33	Parwanipur Gaunpalika	12	Bara	96.4	97.4	96.8	96.1	93.7	95.0	94.1	96.3	95.1	97.9	96.7	97.5	100.0	100.0	100.0	95.6	95.7	95.7	98.9	98.5	98.7
33	Pheta Gaunpalika	13	Bara	###	###	###	###	###	###	###	###	###	###	###	###	100.0	100.0	100.0	###	###	###	###	###	###
33	Prasauni Gaunpalika	14	Bara	95.3	94.7	95.1	94.4	94.1	94.2	94.7	93.6	94.2	95.2	94.6	94.9	100.0	100.0	100.0	94.8	94.1	94.5	96.5	96.2	96.3
33	Simroungadh Nagarpalika	15	Bara	98.1	96.0	97.0	97.5	95.7	96.5	95.2	95.1	95.1	96.6	95.7	96.1	100.0	100.0	100.0	96.9	95.5	96.2	97.7	97.3	97.5
33	Subarna Gaunpalika	16	Bara	98.4	96.3	97.4	96.8	95.9	96.4	91.7	94.2	93.0	96.9	94.7	95.5	100.0	100.0	100.0	95.6	95.3	95.5	98.2	96.6	97.3
33	Bara	Total		94.4	92.7	93.7	94.6	93.2	94.0	93.3	92.3	92.8	94.7	92.9	93.8	95.9	96.5	96.2	94.1	92.7	93.5	95.2	94.4	94.8
34	Bahudarmai Nagarpalika	1	Parsa	95.5	96.2	95.9	96.5	95.3	95.9	97.1	93.9	95.5	95.5	94.6	95.0	100.0	100.0	100.0	96.4	95.1	95.7	97.4	96.7	97.0
34	Bindabasini Gaunpalika	2	Parsa	95.2	96.2	95.6	94.8	92.2	93.8	96.4	93.2	94.9	91.3	94.8	93.0	100.0	100.0	100.0	95.4	94.0	94.8	94.7	96.9	95.8
34	Birgunj Mahanagarpalika	3	Parsa	95.0	95.7	95.3	92.0	93.2	92.6	93.9	93.7	93.8	93.9	93.1	93.4	99.2	99.0	99.1	93.6	94.1	93.9	96.3	95.7	95.9
34	Chhipaharmai Gaunpalika	4	Parsa	93.5	94.0	93.7	93.0	93.4	93.2	82.6	81.9	82.2	94.5	93.9	94.2	100.0	100.0	100.0	90.1	89.7	89.9	96.5	96.2	96.3
34	Dhobini Gaunpalika	5	Parsa	94.6	92.2	93.6	89.9	90.1	90.0	90.3	87.8	89.0	95.4	95.9	95.7	82.1	90.7	86.3	92.0	90.0	91.1	89.8	93.9	91.9
34	Jaganathpur Gaunpalika	6	Parsa	95.4	96.6	96.1	96.8	92.6	95.0	96.6	88.4	92.6	98.0	96.4	97.4	100.0	100.0	100.0	96.3	92.9	94.6	98.9	98.6	98.8
34	Jira Bhawani Gaunpalika	7	Parsa	95.8	95.0	95.4	98.0	95.5	96.6	89.1	85.0	86.8	97.2	95.9	96.6	100.0	100.0	100.0	94.2	91.3	92.7	98.4	97.7	98.1
34	Kalikamai Gaunpalika	8	Parsa	90.8	92.4	91.4	93.7	92.4	93.1	87.2	86.6	86.9	94.4	94.9	94.6	100.0	100.0	100.0	90.6	90.4	90.6	96.3	96.4	96.3
34	Pakahamainpur Gaunpalika	9	Parsa	97.1	97.1	97.1	95.4	92.6	94.0	94.8	94.0	94.4	96.8	96.0	96.4	100.0	100.0	100.0	95.8	94.7	95.2	98.2	98.0	98.1
34																								

Grade wise promotion rates at lower secondary and secondary level, Flash I_2075 (2018-019)

Dist_Cod e	Local Level	LL_Code	Dist_Name	% of LSS and SS Level Total Promotion rates																				
				Grade 6 to 7			Grade 7 to 8			Grade 8 to 9			Grade 9 to 10			Appeared in the SLC Exam			Grade 6 to 8			Grade 9-10		
				Girls	Boys	Total	Girls	Boys	Total	Girls	Boys	Total	Girls	Boys	Total	Girls	Boys	Total	Girls	Boys	Total	Girls	Boys	Total
35	Ichchhyakamana Gaunpalika	2	Chitawan	92.7	88.7	90.5	90.6	87.0	88.9	85.9	88.9	87.4	84.4	75.0	80.3	92.6	85.8	89.6	89.7	88.2	89.0	88.4	80.3	84.9
35	Kalika Nagarpalika	3	Chitawan	93.1	92.4	92.7	94.6	91.6	93.1	93.9	93.3	93.7	91.1	88.9	90.0	99.6	99.5	99.5	93.8	92.5	93.2	93.9	92.5	93.2
35	Khairahani Nagarpalika	4	Chitawan	95.9	92.5	94.0	93.7	92.3	93.0	88.9	90.8	89.9	90.8	92.4	91.7	98.8	99.7	99.3	92.6	91.9	92.2	93.7	95.0	94.4
35	Madi Nagarpalika	5	Chitawan	92.1	88.6	90.3	91.2	89.4	90.4	85.7	87.7	86.7	87.1	88.1	87.6	100.0	100.0	100.0	89.5	88.5	89.0	91.1	91.4	91.2
35	Rapti Nagarpalika	6	Chitawan	89.9	88.9	89.3	90.1	88.6	89.3	86.8	86.6	86.7	87.4	84.9	86.2	96.0	97.4	96.6	88.8	88.1	88.5	89.9	88.4	89.2
35	Ratnangar Nagarpalika	7	Chitawan	93.1	92.1	92.5	94.5	93.6	94.0	89.3	90.3	89.8	90.9	89.6	90.2	95.9	94.1	95.0	92.2	92.0	92.1	92.7	91.2	91.9
35	Chitawan	Total		92.4	90.7	91.5	92.4	91.8	92.1	90.7	91.5	91.1	89.9	89.1	89.5	96.4	96.7	96.5	91.8	91.3	91.6	92.3	91.7	92.0
36	Aarughat Gaunpalika	1	Gorkha	90.0	89.9	90.0	90.5	86.6	88.8	88.4	88.8	88.6	88.5	89.2	88.8	99.6	100.0	99.8	89.7	88.4	89.1	93.8	94.5	94.1
36	Ajirkot Gaunpalika	2	Gorkha	87.4	89.4	88.4	90.0	91.2	90.6	92.3	86.0	89.1	93.3	88.8	91.0	100.0	100.0	100.0	89.9	88.8	89.3	96.4	93.4	94.9
36	Bhimsen Gaunpalika	3	Gorkha	91.7	89.8	90.8	90.1	89.1	89.6	89.7	92.3	90.8	92.5	88.4	90.5	98.5	100.0	99.1	90.3	90.5	90.4	95.1	93.0	94.1
36	Chum Nubri Gaunpalika	4	Gorkha	92.1	88.9	90.4	87.0	93.1	90.4	90.6	91.7	91.1	###	###	###	#DIV/0!	#DIV/0!	#DIV/0!	90.3	90.8	90.6	###	###	###
36	Dharche Gaunpalika	5	Gorkha	87.7	87.2	87.5	87.7	83.2	85.7	85.6	76.3	81.5	84.5	83.5	84.1	100.0	100.0	100.0	87.1	83.2	85.3	87.8	88.7	88.2
36	Gandaki Gaunpalika	6	Gorkha	89.6	90.3	89.9	90.1	89.8	90.0	93.1	91.0	92.2	86.0	90.4	88.1	94.6	93.8	94.2	91.0	90.4	90.7	89.4	91.8	90.6
36	Gorkha Nagarpalika	7	Gorkha	90.5	90.5	90.5	91.6	89.0	90.2	85.9	83.8	84.8	89.6	87.4	88.5	97.4	99.1	98.2	89.2	87.6	88.4	93.3	92.9	93.1
36	Palungtar Nagarpalika	8	Gorkha	90.0	87.2	88.7	90.5	88.4	89.5	88.4	85.8	87.2	83.4	80.6	82.0	97.8	96.8	97.3	89.6	87.1	88.5	88.7	86.3	87.5
36	Sahid Lakhan Gaunpalika	9	Gorkha	88.7	90.4	89.5	90.5	87.0	88.9	90.4	90.8	90.6	86.7	85.2	86.1	99.4	100.0	99.6	90.0	89.4	89.7	91.3	90.1	90.8
36	Siranchok Gaunpalika	10	Gorkha	88.9	87.4	88.2	84.8	91.9	88.5	90.2	91.4	90.8	84.1	84.3	84.2	100.0	99.0	99.5	88.0	90.3	89.1	88.5	88.6	88.5
36	Sulikot Gaunpalika	11	Gorkha	89.9	87.5	88.8	91.3	88.0	89.7	89.1	87.2	88.3	90.5	89.5	90.1	96.8	97.0	96.9	90.1	87.6	88.9	92.9	92.8	92.9
36	Gorkha	Total		89.7	89.0	89.4	90.1	88.7	89.4	88.9	87.2	88.1	87.9	86.5	87.2	98.0	98.4	98.2	89.6	88.3	89.0	92.0	91.3	91.7
37	Besishahar Nagarpalika	1	Lamjung	93.0	90.6	91.8	95.9	91.6	93.7	94.5	91.2	92.9	89.8	89.5	89.6	87.3	89.5	88.4	94.5	91.2	92.8	88.7	89.5	89.1
37	Dordi Gaunpalika	2	Lamjung	91.8	87.3	89.5	94.6	90.7	92.9	89.9	92.3	91.0	87.4	88.3	87.8	97.9	100.0	99.0	92.2	90.0	91.1	89.9	91.7	90.8
37	Dudhpokhari Gaunpalika	3	Lamjung	90.7	88.6	89.6	90.0	93.0	91.7	91.3	91.5	91.4	90.8	91.3	91.0	100.0	97.6	99.0	90.7	90.9	90.8	94.9	93.7	94.4
37	Kwholasothar Gaunpalika	4	Lamjung	86.7	84.3	85.6	91.9	88.8	90.3	88.5	87.6	88.0	82.7	90.5	86.3	95.2	95.2	95.2	89.0	87.0	88.0	86.4	92.1	89.1
37	MadhyaNepal Nagarpalika	5	Lamjung	95.6	92.9	94.1	92.3	94.6	93.5	94.0	90.1	92.0	89.8	92.5	91.1	100.0	99.0	99.5	93.9	92.6	93.2	94.1	95.5	94.8
37	Marsyangdi Gaunpalika	6	Lamjung	92.0	88.9	90.7	89.9	86.6	88.2	91.6	93.3	92.4	85.8	76.9	81.8	85.4	88.5	87.0	91.2	89.4	90.4	85.7	81.1	83.5
37	Rainas Nagarpalika	7	Lamjung	91.4	89.9	90.7	87.2	91.0	89.0	87.7	83.3	85.5	86.8	86.2	86.5	84.7	85.2	85.0	88.8	87.8	88.3	86.1	85.9	86.0
37	Sundarbazar Nagarpalika	8	Lamjung	93.9	93.5	93.7	94.8	93.6	94.1	92.3	93.8	93.1	91.0	91.4	91.2	96.9	98.4	97.7	93.6	93.6	93.6	93.5	94.3	93.9
37	Lamjung	Total		92.6	90.6	91.6	92.9	91.6	92.2	92.0	90.8	91.4	88.7	88.8	88.8	92.5	94.0	93.2	92.5	91.0	91.7	90.2	90.8	90.5
38	Abukhaireni Gaunpalika	1	Tanahu	90.4	86.5	88.4	93.6	92.3	93.0	87.8	92.2	89.9	95.7	94.5	95.2	97.6	98.6	98.0	90.6	90.2	90.4	96.1	95.4	95.8
38	Bandipur Gaunpalika	2	Tanahu	89.9	90.5	90.2	91.8	92.2	92.0	93.0	91.0	92.1	88.3	86.5	87.4	100.0	100.0	100.0	91.6	91.2	91.4	92.9	92.1	92.5
38	Bhanu Nagarpalika	3	Tanahu	92.4	90.6	91.5	94.8	92.6	93.8	94.4	90.7	92.4	93.7	87.6	90.6	98.2	98.6	98.4	93.9	91.3	92.6	95.7	92.0	93.9
38	Bhimad Nagarpalika	4	Tanahu	92.0	89.2	90.7	90.6	87.8	89.3	89.6	86.3	88.0	92.7	90.9	91.8	95.5	96.4	95.9	90.7	87.8	89.3	93.6	92.8	93.2
38	Byas Nagarpalika	5	Tanahu	94.6	91.8	93.2	96.1	94.8	95.4	93.0	91.9	92.4	92.5	92.5	92.5	96.2	95.8	96.0	94.5	92.9	93.7	94.0	93.9	94.0
38	Devghat Gaunpalika	6	Tanahu	88.2	89.2	88.8	93.2	91.5	92.3	95.3	92.7	93.9	93.2	95.0	94.3	96.2	88.7	91.2	92.1	90.9	91.4	94.2	92.6	93.2
38	Ghiring Gaunpalika	7	Tanahu	93.4	90.5	92.1	90.7	88.6	89.8	88.7	87.6	88.2	90.9	93.7	92.2	95.1	97.2	96.0	90.9	88.9	90.0	92.9	95.3	94.0
38	Myagde Gaunpalika	8	Tanahu	94.3	90.6	92.6	95.1	96.7	95.8	94.6	94.6	94.6	96.8	97.8	97.3	98.7	99.3	99.0	94.7	93.9	94.3	97.6	98.5	98.0
38	Rhishing Gaunpalika	9	Tanahu	94.4	88.3	91.6	95.9	93.4	94.7	93.8	94.4	94.1	94.9	94.1	94.5	97.6	100.0	98.7	94.7	92.0	93.5	95.8	96.0	95.9
38	Shuklagandaki Nagarpalika	10	Tanahu	97.0	93.2	95.0	98.1	95.1	96.6	96.1	95.7	95.9	94.6	93.3	93.9	91.8	90.1	91.0	97.0	94.7	95.8	93.3	91.8	92.6
38	Tanahu	Total		93.3	90.5	91.9	94.6	93.1	93.9	92.9	92.1	92.5	93.4	92.3	92.8	95.8	95.5	95.7	93.6	91.9	92.8	94.4	93.5	94.0
39	Aandikhola Gaunpalika	1	Syangja	93.1	91.2	92.2	90.7	93.8	92.2	90.1	89.7	89.9	96.1	92.4	94.5	100.0	100.0	100.0	91.4	91.4	91.4	97.3	95.1	96.3
39	Arjunchaupari Gaunpalika	2	Syangja	94.7	90.0	92.6	91.6	89.6	90.6	90.4	87.0	88.5	93.8	94.2	94.0	90.0	89.7	89.8	92.4	88.8	90.6	92.8	92.9	92.9
39	Bhirkot Nagarpalika	3	Syangja	93.0	87.4	89.9	93.9	92.2	93.0	91.8	92.8	92.3	94.4	86.3	90.0	97.5	100.0	98.8	93.0	90.6	91.7	95.4	90.8	92.9
39	Biruwa Gaunpalika	4	Syangja	93.8	90.8	92.3	97.4	93.4	95.7	89.7	92.0	91.0	92.0	92.3	92.1	88.6	91.8	89.9	93.8	92.0	92.9	91.0	92.1	91.5
39	Chapakot Nagarpalika	5	Syangja	95.1	94.4	94.7	96.4	95.8	96.1	94.2	87.2	90.9	93.8	93.9	93.8	90.6	92.8	91.6	95.2	92.0	93.7	92.8	93.6	93.1
39	Galyang Nagarpalika	6	Syangja	96.7	96.9	96.8	95.7	95.0	95.3	95.2	93.0	94.3	95.9	91.5	93.8	100.0	98.1	99.1	95.8	94.8	95.4	97.1	93.5	95.4
39	Harinas Gaunpalika	7	Syangja	93.8	88.3	91.2	95.9	87.4	91.3	96.5	97.2	96.8	89.2	93.9	91.2	98.3	98.2	98.3	95.5	90.8	93.2	92.8	95.9	94.2
39	Kaligandagi Gaunpalika	8	Syangja	93.9	92.5	93.1	92.7	88.9	91.1	93.5	89.8	91.7	95.5	92.3	94.1	99.4	99.4	99.4	93.3	90.5	91.9	97.3	95.9	96.6
39	Phedikhola Gaunpalika	9	Syangja	###	###	###	###	###	###	###	###	###	###	###	###	100.0	100.0	100.0	###	###	###	###	###	###
39	Putalibazar Nagarpalika	10	Syangja	94.9	92.9	93.9	92.1	92.4	92.2	95.5	94.5	95.0	91.3	93.4	92.3	97.9	100.0	99.0	94.2	93.3	93.8	93.4	95.9	94.6
39	Waling Nagarpalika	11	Syangja	95.6	92.6	94.1	96.5	97.1	96.8	95.6	93.0	94.4	95.9	94.2	95.0	99.5	100.0	99.7	95.9	94.3	95.1	97.1	95.8	96.4
39	Syangja	Total		94.7	91.9	93.3	94.7	93.3	94.0	93.8	91.4	92.6	<											

Grade wise promotion rates at lower secondary and secondary level, Flash I_2075 (2018-019)

Dist_Cod e	Local Level	LL_Code	Dist_Name	% of LSS and SS Level Total Promotion rates																							
				Grade 6 to 7			Grade 7 to 8			Grade 8 to 9			Grade 9 to 10			Appeared in the SLC Exam			Grade 6 to 8			Grade 9-10					
				Girls	Boys	Total	Girls	Boys	Total	Girls	Boys	Total	Girls	Boys	Total	Girls	Boys	Total	Girls	Boys	Total	Girls	Boys	Total			
41	Neshyang Gaunpalika	4	Manang	75.0	###	80.0	50.0	80.0	71.4	###	###	###	###	###	###	100.0	100.0	100.0	83.3	90.9	87.0	###	###	###			
41	Manang	Total		91.7	87.5	89.3	95.0	86.4	90.5	93.8	###	96.3	96.9	###	98.0	92.9	100.0	95.9	93.8	91.7	92.7	95.0	###	96.9			
42	Dalome Gaunpalika	1	Mustang	###	78.6	80.0	###	###	###	###	###	###	###	###	###	#DIV/0!	#DIV/0!	#DIV/0!	###	83.3	87.0	###	###	###			
42	Gharapjhong Gaunpalika	2	Mustang	91.9	90.0	90.9	89.6	97.4	93.0	89.7	87.8	88.8	93.6	89.7	91.9	92.0	85.7	89.7	90.3	91.6	90.9	93.1	88.7	91.2			
42	Lomanthang Gaunpalika	3	Mustang	94.1	89.3	91.1	90.9	96.6	95.0	90.9	75.0	86.7	87.5	66.7	81.8	85.7	75.0	81.8	92.3	91.8	92.0	86.7	71.4	81.8			
42	Muktikshetra Gaunpalika	4	Mustang	87.5	87.5	87.5	###	87.5	94.1	###	###	###	###	75.0	92.3	100.0	100.0	100.0	96.2	91.3	93.9	###	88.9	95.7			
42	Thasang Gaunpalika	5	Mustang	87.5	93.0	90.7	92.5	80.8	87.9	81.0	86.2	84.0	84.8	88.7	87.0	97.1	83.3	90.6	88.2	87.8	88.0	90.0	87.0	88.4			
42	Mustang	Total		90.5	89.5	89.9	91.9	92.3	92.1	88.9	87.8	88.3	90.0	88.0	89.0	94.4	84.9	90.3	90.6	90.0	90.3	91.7	87.0	89.5			
43	Annapurna Gaunpalika	1	Myagdi	94.1	89.8	91.8	92.2	85.3	88.7	91.2	85.7	88.6	91.5	86.3	88.8	93.9	97.6	95.9	92.5	87.1	89.8	92.1	89.1	90.5			
43	Beni Nagarpalika	2	Myagdi	95.0	93.1	94.0	94.1	94.3	94.2	95.1	94.3	94.7	95.2	94.5	94.8	97.8	98.2	98.0	94.7	93.9	94.3	96.3	96.1	96.2			
43	Dhaulagiri Gaunpalika	3	Myagdi	91.8	85.8	88.9	91.4	89.5	90.5	92.1	87.5	89.9	87.9	85.2	86.7	97.9	100.0	98.9	91.8	87.7	89.8	91.4	90.9	91.2			
43	Malika Gaunpalika	4	Myagdi	90.3	90.7	90.5	91.1	84.2	87.9	86.9	86.3	86.6	84.9	81.0	82.9	100.0	100.0	100.0	89.4	87.3	88.4	91.3	88.0	89.7			
43	Mangala Gaunpalika	5	Myagdi	92.7	90.9	91.9	94.3	91.7	93.2	92.4	90.1	91.3	88.8	87.4	88.2	97.4	97.6	97.5	93.2	90.9	92.1	91.3	90.8	91.0			
43	Raghuganga Gaunpalika	6	Myagdi	91.6	87.1	89.5	94.4	92.3	93.4	94.7	92.8	93.7	94.0	94.8	94.4	98.9	98.7	98.8	93.6	90.9	92.3	95.9	96.1	95.9			
43	Myagdi	Total		92.8	90.5	91.7	93.1	90.4	91.8	92.3	90.6	91.5	91.1	89.6	90.3	98.2	98.6	98.4	92.7	90.5	91.6	93.8	93.0	93.4			
44	Bihadi Gaunpalika	1	Parbat	95.4	91.8	93.6	93.9	92.2	93.1	95.4	95.3	95.4	96.8	95.7	96.2	96.1	97.1	96.6	94.9	93.1	94.0	96.5	96.2	96.3			
44	Jaljala Gaunpalika	2	Parbat	92.3	88.6	90.5	92.3	91.9	92.0	93.8	94.6	94.2	96.4	92.7	94.4	96.6	97.8	97.2	92.9	92.0	92.4	96.5	94.8	95.6			
44	Kushma Nagarpalika	3	Parbat	92.8	93.2	93.0	94.3	92.6	93.4	94.2	91.4	92.8	95.6	92.4	93.9	94.4	92.5	93.4	93.7	92.4	93.1	95.2	92.4	93.8			
44	Mahashila Gaunpalika	4	Parbat	91.3	88.7	89.9	90.8	91.2	91.0	94.6	86.4	90.6	99.1	93.8	96.4	100.0	100.0	100.0	92.4	88.7	90.5	99.5	96.4	97.9			
44	Modi Gaunpalika	5	Parbat	92.6	91.1	91.9	90.9	86.3	88.7	96.1	93.7	94.9	95.6	93.5	94.6	100.0	100.0	100.0	93.2	90.4	91.8	96.9	95.4	96.2			
44	Painyu Gaunpalika	6	Parbat	97.9	95.6	96.7	98.0	95.9	96.9	96.4	96.5	96.4	99.1	99.0	99.0	100.0	100.0	100.0	97.4	96.0	96.6	99.5	99.4	99.4			
44	Phalebas Naparpalika	7	Parbat	89.4	88.3	88.9	92.8	90.5	91.8	92.1	92.3	92.2	94.7	95.1	94.9	98.6	98.4	98.5	91.6	90.5	91.1	96.5	96.6	96.5			
44	Parbat	Total		92.9	91.6	92.2	93.3	91.5	92.4	94.5	92.9	93.7	96.4	94.2	95.3	97.7	97.4	97.5	93.6	92.0	92.8	96.9	95.4	96.1			
45	Badigad Gaunpalika	1	Baglung	92.6	88.5	90.6	91.2	89.8	90.5	92.0	90.6	91.3	89.8	85.9	88.0	100.0	100.0	100.0	91.9	89.6	90.8	93.1	89.4	91.4			
45	Baglung Nagarpalika	2	Baglung	96.4	96.8	96.6	98.6	97.4	98.0	95.3	94.9	95.1	97.7	96.9	97.3	98.7	98.8	98.8	96.7	96.3	96.5	98.1	97.6	97.8			
45	Bareng Gaunpalika	3	Baglung	91.5	92.4	92.0	94.7	92.6	93.7	97.6	95.1	96.4	91.0	94.0	92.4	97.7	96.5	97.0	94.5	93.3	93.9	92.5	94.7	93.6			
45	Dhorpatan Nagarpalika	4	Baglung	89.6	88.7	89.2	94.3	90.2	92.0	87.9	89.1	88.5	93.8	89.9	91.9	98.2	98.0	98.1	90.4	89.4	89.9	95.4	93.2	94.3			
45	Galkot Nagarpalika	5	Baglung	95.7	93.5	94.5	93.7	95.1	94.4	93.3	91.5	92.4	94.3	90.5	92.3	98.4	97.5	98.0	94.2	93.4	93.8	95.9	92.8	94.3			
45	Jaimuni Nagarpalika	6	Baglung	92.5	87.4	90.0	92.8	88.9	90.9	89.6	88.9	89.3	93.1	90.4	91.8	97.9	94.3	96.4	91.6	88.4	90.1	94.5	91.3	93.1			
45	Kanthekhola Gaunpalika	7	Baglung	93.5	87.6	90.5	90.3	91.3	90.8	90.6	87.7	89.2	94.2	92.5	93.5	100.0	99.0	99.5	91.3	88.9	90.1	96.5	95.3	96.0			
45	Nisikhola Gaunpalika	8	Baglung	90.8	88.5	89.7	90.6	86.6	88.9	89.3	88.2	88.9	94.0	95.7	94.7	94.2	97.9	95.9	90.3	87.8	89.2	94.1	96.5	95.1			
45	Taman Khola Gaunpalika	9	Baglung	93.2	88.2	90.8	93.3	90.8	92.1	92.0	91.3	91.7	93.8	76.6	86.1	96.8	98.0	97.3	92.9	89.9	91.5	95.1	85.8	91.0			
45	Tara Khola Gaunpalika	10	Baglung	92.8	87.9	90.3	96.2	86.9	91.4	92.9	89.4	91.1	91.8	87.4	89.5	100.0	100.0	100.0	93.9	88.0	91.0	94.6	91.2	92.9			
45	Baglung	Total		93.1	90.7	91.9	93.7	91.9	92.8	92.1	91.1	91.6	93.8	91.5	92.7	98.5	98.2	98.3	92.9	91.2	92.1	95.5	93.8	94.7			
46	Chandrakot Gaunpalika	1	Gulmi	93.0	90.8	91.9	92.0	92.0	92.0	88.7	88.1	88.4	90.1	88.7	89.4	82.4	85.4	83.8	91.1	90.3	90.7	88.6	88.1	88.4			
46	Chatrakot Gaunpalika	2	Gulmi	94.3	90.9	92.6	92.0	90.7	91.4	88.8	88.4	88.6	92.9	91.3	92.2	85.2	96.9	90.7	91.6	90.0	90.9	90.1	93.6	91.6			
46	Dhurkot Gaunpalika	3	Gulmi	92.0	88.6	90.3	96.4	94.1	95.4	91.5	94.3	92.7	94.7	89.7	92.2	100.0	100.0	100.0	93.4	92.2	92.9	95.6	90.9	93.3			
46	Gulmidurbar Gaunpalika	4	Gulmi	93.8	93.2	93.5	95.4	88.3	92.0	93.3	89.9	91.7	94.6	91.4	93.1	93.4	95.3	94.3	94.2	90.5	92.4	94.2	92.8	93.5			
46	Isma Gaunpalika	5	Gulmi	87.2	87.0	87.1	88.5	85.3	86.9	80.6	74.5	77.9	92.3	90.6	91.5	100.0	98.6	99.4	85.3	82.5	84.0	94.8	92.9	93.9			
46	Kaligandaki Gaunpalika	6	Gulmi	89.9	91.1	90.5	93.7	89.4	91.5	88.3	89.3	88.8	92.2	93.3	92.7	100.0	100.0	100.0	90.5	89.9	90.2	95.0	95.6	95.3			
46	Madane Gaunpalika	7	Gulmi	90.8	91.2	91.0	90.8	91.6	91.2	93.0	89.4	91.6	92.9	85.8	89.4	97.7	100.0	98.7	91.5	90.9	91.2	94.4	89.6	92.1			
46	Malika Gaunpalika	8	Gulmi	89.6	90.3	89.9	90.4	85.2	87.8	87.1	86.2	86.7	88.1	82.6	85.5	100.0	100.0	100.0	88.9	87.4	88.2	92.1	89.0	90.6			
46	Musikot Nagarpalika	9	Gulmi	94.8	94.5	94.6	93.9	93.7	93.8	95.7	94.7	95.2	96.0	95.5	95.8	98.2	97.8	98.0	94.8	94.3	94.5	96.8	96.5	96.7			
46	Resunga Nagarpalika	10	Gulmi	93.3	93.4	93.3	93.3	95.1	94.3	90.9	90.1	90.5	92.3	94.3	93.3	99.3	100.0	99.6	92.5	92.8	92.7	94.1	95.6	94.8			
46	Ruru Gaunpalika	11	Gulmi	88.1	93.3	90.7	95.4	95.7	95.6	92.7	88.8	90.6	94.1	92.8	93.4	100.0	100.0	100.0	91.8	92.3	92.1	96.9	95.8	96.4			
46	Satyawatai Gaunpalika	12	Gulmi	88.2	88.5	88.3	93.6	92.0	92.9	91.0	92.9	92.0	91.5	92.7	92.1	100.0	1										

Grade wise promotion rates at lower secondary and secondary level, Flash I_2075 (2018-019)

Dist_Cod e	Local Level	LL_Code	Dist_Name	% of LSS and SS Level Total Promotion rates																				
				Grade 6 to 7			Grade 7 to 8			Grade 8 to 9			Grade 9 to 10			Appeared in the SLC Exam			Grade 6 to 8			Grade 9-10		
				Girls	Boys	Total	Girls	Boys	Total	Girls	Boys	Total	Girls	Boys	Total	Girls	Boys	Total	Girls	Boys	Total	Girls	Boys	Total
48	Susta Gaunpalika	15	Nawalpur	94.7	92.5	93.6	94.8	90.7	92.8	92.9	91.1	92.1	97.6	96.4	97.1	89.0	91.3	90.4	94.1	91.5	92.8	96.0	94.9	95.5
48	Nawalparasi Total	Total		93.2	91.2	92.1	93.7	92.1	92.9	90.5	90.5	91.5	90.3	90.9	94.8	94.7	94.7	92.4	91.3	91.9	92.7	91.9	92.3	
49	Butwal Upamahanagarpalika	1	Rupandehi	95.5	94.8	95.1	93.4	94.9	94.3	94.7	94.1	94.4	95.2	93.6	94.3	97.5	98.6	98.1	94.5	94.6	94.6	96.0	95.4	95.7
49	Devdaha Nagarpalika	2	Rupandehi	95.0	93.9	94.4	95.3	94.5	94.9	94.1	92.6	93.4	94.5	92.5	93.4	98.0	96.7	97.3	94.8	93.6	94.2	95.8	93.9	94.8
49	Gaidahawa Gaunpalika	3	Rupandehi	93.5	91.7	92.6	90.9	89.3	90.1	90.6	88.9	89.6	92.6	91.4	91.9	96.0	97.5	96.9	91.8	90.0	90.9	93.8	93.5	93.6
49	Kanchan Gaunpalika	4	Rupandehi	91.0	89.7	90.4	90.7	88.6	89.6	84.4	84.3	84.4	93.0	88.3	90.7	97.9	97.3	97.5	88.6	87.5	88.0	94.6	91.7	93.2
49	Kotahimai Gaunpalika	5	Rupandehi	95.3	95.5	95.4	95.8	93.1	94.5	94.4	91.5	92.8	95.4	92.3	93.7	97.8	96.3	97.0	95.2	93.2	94.2	96.5	94.0	95.2
49	Lumbini Sanskritik Nagarpalika	6	Rupandehi	91.9	92.5	92.2	90.0	91.5	90.9	90.5	86.7	88.2	97.3	95.2	95.9	100.0	99.6	99.7	90.9	90.4	90.6	98.2	96.4	97.0
49	Marchawari Gaunpalika	7	Rupandehi	97.1	93.1	95.2	97.2	94.8	95.9	95.5	95.7	95.6	96.4	97.1	96.8	100.0	100.0	100.0	96.7	94.6	95.6	98.1	98.4	98.3
49	Mayadevi Gaunpalika	8	Rupandehi	93.7	93.2	93.4	94.8	92.6	93.6	94.2	94.8	94.5	97.2	96.3	96.7	100.0	100.0	100.0	94.2	93.6	93.9	98.2	97.8	98.0
49	Omsatiya Gaunpalika	9	Rupandehi	88.9	89.1	89.0	87.9	90.4	88.9	89.7	86.0	88.2	88.8	89.7	89.1	100.0	100.0	100.0	88.8	88.7	88.7	92.2	93.4	92.6
49	Rohini Gaunpalika	10	Rupandehi	92.2	91.2	91.7	93.3	88.8	90.9	90.3	88.8	89.6	93.5	92.4	93.0	98.2	97.9	98.1	91.9	89.6	90.8	95.7	94.8	95.3
49	Sainamaina Nagarpalika	11	Rupandehi	91.4	89.9	90.7	91.5	88.5	90.0	79.3	78.6	79.0	91.7	91.3	91.5	99.3	99.8	99.5	87.2	85.5	86.4	95.3	95.0	95.2
49	Sammarimai Gaunpalika	12	Rupandehi	96.9	94.8	96.0	94.1	93.0	93.5	84.2	90.2	87.5	93.3	95.0	94.2	100.0	100.0	100.0	92.3	92.5	92.4	96.1	97.1	96.6
49	Siddharthanagar Nagarpalika	13	Rupandehi	92.7	90.5	91.6	92.0	90.2	91.0	86.6	85.6	86.1	89.8	90.2	90.0	96.0	98.6	97.4	90.4	88.8	89.6	92.4	93.7	93.1
49	Siyari Gaunpalika	14	Rupandehi	89.9	90.7	90.3	89.9	89.1	89.5	87.5	87.1	87.3	91.3	92.3	91.8	99.4	98.6	99.0	89.1	88.9	89.0	94.5	95.2	94.8
49	Sudhdhodhan Gaunpalika	15	Rupandehi	92.0	91.8	91.9	95.0	93.5	94.2	91.6	88.8	90.1	95.2	94.0	94.6	98.5	100.0	99.3	92.8	91.3	92.0	96.7	96.7	96.7
49	Tilottama Nagarpalika	16	Rupandehi	93.9	92.5	93.1	95.4	93.2	94.3	92.0	90.9	91.4	92.9	92.6	92.7	96.2	94.1	95.1	93.6	92.2	92.9	94.0	93.1	93.5
49	Rupandehi Total	Total		93.5	92.6	93.1	93.2	92.3	92.7	90.6	89.9	90.2	93.7	92.9	93.3	98.0	98.1	98.1	92.4	91.6	92.0	95.4	94.9	95.1
50	Banganga Nagarpalika	1	Kapilbastu	94.4	93.0	93.7	93.8	92.1	92.9	92.8	90.0	91.5	94.1	93.7	93.9	98.3	98.2	98.3	93.6	91.7	92.6	95.9	95.4	95.7
50	Bijayanagar Gaunpalika	2	Kapilbastu	90.0	91.4	90.8	89.3	87.3	88.2	89.2	88.2	88.6	95.9	92.7	94.1	100.0	93.2	96.0	89.5	89.1	89.3	96.7	92.8	94.5
50	Buddhabhumi Nagarpalika	3	Kapilbastu	91.8	90.2	91.0	92.7	91.9	92.3	91.6	89.9	90.7	94.6	92.9	93.8	96.4	99.3	97.7	92.0	90.7	91.3	95.3	95.0	95.2
50	Kapilbastu Nagarpalika	4	Kapilbastu	88.4	89.9	89.2	89.6	91.0	90.4	88.8	89.0	88.9	95.9	94.3	95.0	97.9	100.0	99.0	88.9	89.9	89.4	96.1	94.9	95.4
50	Krishnanagar Nagarpalika	5	Kapilbastu	89.4	89.3	89.3	86.6	89.2	88.0	88.4	88.5	88.5	83.2	82.4	82.8	#DIV/0!	#DIV/0!	#DIV/0!	88.2	89.0	88.6	83.2	82.4	82.8
50	Maharajgunj Nagarpalika	6	Kapilbastu	95.0	90.1	92.6	93.8	89.3	91.5	89.3	85.5	87.1	88.4	93.1	90.9	96.2	100.0	98.7	93.3	88.5	90.8	89.3	94.3	92.0
50	Mayadevi Gaunpalika	7	Kapilbastu	89.6	89.0	89.3	92.0	89.4	90.5	91.8	92.5	92.2	97.4	98.0	97.8	#DIV/0!	#DIV/0!	#DIV/0!	91.1	90.3	90.6	97.4	98.0	97.8
50	Shivaraj Nagarpalika	8	Kapilbastu	95.4	92.7	94.0	94.4	93.3	93.9	92.1	89.6	90.8	92.3	92.7	92.6	100.0	100.0	100.0	94.1	92.0	93.0	93.5	93.6	93.6
50	Sudhdhodhan Gaunpalika	9	Kapilbastu	93.7	88.7	91.2	88.3	86.1	87.3	91.4	89.3	90.2	97.6	96.2	96.7	100.0	100.0	100.0	90.9	87.9	89.4	98.8	97.9	98.3
50	Yashodhara Gaunpalika	10	Kapilbastu	97.2	96.6	96.9	96.2	96.6	96.4	93.8	93.8	93.8	97.3	97.0	97.1	#DIV/0!	#DIV/0!	#DIV/0!	95.9	95.7	95.8	97.3	97.0	97.1
50	Kapilbastu Total	Total		92.7	91.2	92.0	92.1	90.9	91.5	91.3	89.5	90.3	93.7	93.5	93.6	98.1	98.8	98.4	92.1	90.6	91.3	95.0	94.8	94.9
51	Bhumekasthan Nagarpalika	1	Arghakhanchi	89.7	89.0	89.4	90.6	92.8	91.7	89.3	90.6	89.9	93.4	94.5	93.9	97.1	100.0	98.3	89.8	90.8	90.3	94.5	95.9	95.1
51	Chhatradev Gaunpalika	2	Arghakhanchi	94.9	91.7	93.4	96.0	95.7	95.9	93.6	92.2	93.0	94.1	93.5	93.9	97.8	97.7	97.8	94.8	93.2	94.1	95.1	94.8	95.0
51	Malarani Gaunpalika	3	Arghakhanchi	92.9	85.9	89.5	93.1	91.4	92.3	93.0	91.1	92.1	91.7	88.6	90.2	83.7	84.7	84.1	93.0	89.4	91.3	89.0	87.6	88.3
51	Panini Gaunpalika	4	Arghakhanchi	93.3	94.8	94.0	94.7	96.2	95.4	95.3	94.9	95.1	96.4	94.4	95.5	85.7	89.9	87.5	94.4	95.3	94.8	92.6	92.9	92.7
51	Sandhikharka Nagarpalika	5	Arghakhanchi	95.9	94.7	95.3	96.7	96.0	96.4	96.5	95.6	96.0	95.9	92.9	94.4	95.7	99.2	97.3	96.4	95.4	95.9	95.8	94.1	95.0
51	Sitganga Nagarpalika	6	Arghakhanchi	90.3	88.5	89.4	93.2	93.7	93.4	92.4	93.1	92.7	86.3	89.5	87.9	95.7	95.6	95.7	92.0	91.5	91.7	89.3	91.4	90.4
51	Arghakhanchi Total	Total		92.7	90.7	91.7	94.0	94.1	94.0	93.3	93.0	93.2	93.1	92.0	92.6	91.7	94.0	92.7	93.3	92.5	92.9	92.7	92.6	92.6
52	Ayirabati Gaunpalika	1	Pyuthan	###	###	###	###	###	###	###	###	###	###	###	###	#DIV/0!	#DIV/0!	#DIV/0!	###	###	###	###	###	###
52	Gaumukhi Gaunpalika	2	Pyuthan	91.3	91.0	91.1	91.0	88.3	89.6	78.9	83.2	80.6	93.1	87.9	90.8	98.4	100.0	99.2	87.8	88.3	88.0	95.6	93.8	94.8
52	Jhimruk Gaunpalika	3	Pyuthan	92.4	88.9	90.8	95.4	90.0	92.9	87.2	89.2	88.0	95.4	92.5	94.0	99.5	100.0	99.7	91.4	89.4	90.5	97.6	95.8	96.8
52	Mallarani Gaunpalika	4	Pyuthan	90.1	89.5	89.8	91.0	87.0	89.4	87.0	89.8	88.2	93.2	93.8	93.5	100.0	94.7	97.5	89.1	88.9	89.0	94.7	93.9	94.3
52	Mandavi Gaunpalika	5	Pyuthan	89.3	90.7	90.0	91.2	88.8	90.2	87.0	88.5	87.5	84.1	94.6	88.2	98.1	95.6	97.0	89.1	89.6	89.3	89.4	95.0	91.8
52	Naubahini Gaunpalika	6	Pyuthan	90.9	87.7	89.3	93.8	94.0	93.9	82.7	85.3	83.9	###	95.5	96.7	100.0	100.0	100.0	88.9	88.9	88.9	###	97.8	98.8
52	Pyuthan Nagarpalika	7	Pyuthan	89.7	88.5	89.1	90.3	90.8	90.5	84.7	87.4	85.9	95.8	95.0	95.4	97.8	99.5	98.6	87.9	88.9	88.4	96.6	96.8	96.7
52	Sarumarani Gaunpalika	8	Pyuthan	87.5	84.2	85.2	93.3	80.0	90.0	53.8	50.0	52.0	###	###	###	#DIV/0!	#DIV/0!	#DIV/0!	77.8	72.2	75.0	###	###	###
52	Sworgadwary Nagarpalika	9	Pyuthan	90.0	89.2	89.6	90.1	87.9	89.1	84.7	92.2													

Grade wise promotion rates at lower secondary and secondary level, Flash I_2075 (2018-019)

Dist_Cod_e	Local Level	LL_Code	Dist_Name	% of LSS and SS Level Total Promotion rates																				
				Grade 6 to 7			Grade 7 to 8			Grade 8 to 9			Grade 9 to 10			Appeared in the SLC Exam			Grade 6 to 8			Grade 9-10		
				Girls	Boys	Total	Girls	Boys	Total	Girls	Boys	Total	Girls	Boys	Total	Girls	Boys	Total	Girls	Boys	Total	Girls	Boys	Total
54	Sani Bheri Gaupalika	7	Rukum Purba	96.1	96.9	96.4	96.9	94.4	95.7	95.3	93.8	94.6	96.6	96.3	96.4	98.8	99.5	99.2	96.1	95.0	95.6	97.2	97.4	97.3
54	Tribeni Gaupalika	9	Rukum Purba	96.6	97.1	96.8	95.6	94.7	95.2	95.7	93.0	94.4	96.8	96.0	96.4	100.0	99.6	99.8	96.0	94.9	95.5	98.0	97.5	97.7
54	Rukum Paschim Total	Total		93.7	93.2	93.4	92.8	91.7	92.3	90.0	88.2	89.1	94.0	93.3	93.7	95.5	96.2	95.9	92.2	91.0	91.6	94.5	94.4	94.5
55	Bagchaur Nagarpalika	1	Salyan	89.7	91.2	90.4	91.4	89.1	90.3	94.3	92.7	93.6	89.8	90.4	90.1	88.1	91.9	89.9	91.9	90.9	91.4	89.2	91.0	90.0
55	Bangad kupinde Nagarpalika	2	Salyan	94.4	89.1	91.9	95.6	92.1	93.8	95.2	94.9	95.1	91.5	92.6	92.0	98.4	95.3	97.1	95.0	91.8	93.5	94.4	93.7	94.1
55	Chhatreshwori Gaupalika	3	Salyan	95.0	90.7	93.1	93.7	96.0	94.8	93.8	93.2	93.5	94.7	95.9	95.2	98.2	96.6	97.5	94.2	93.4	93.8	95.9	96.1	96.0
55	Darma Gaunpalika	4	Salyan	96.5	95.5	96.0	97.9	96.3	97.1	95.6	95.3	95.5	92.2	97.1	94.5	99.2	99.5	99.4	96.7	95.7	96.2	95.8	98.4	97.0
55	Dhorchaur Gaunpalika	5	Salyan	96.6	93.3	95.1	94.9	97.1	95.9	95.6	94.4	95.0	94.5	93.9	94.3	96.1	96.3	96.2	95.7	94.9	95.3	95.3	95.0	95.2
55	Kalimati Gaunpalika	6	Salyan	83.0	78.9	81.0	84.6	82.6	83.7	85.4	79.3	82.4	68.8	66.9	67.9	72.4	76.0	74.1	84.3	80.2	82.3	69.9	70.2	70.1
55	Kapurkot Gaupalika	7	Salyan	95.3	93.7	94.6	93.3	91.0	92.1	94.6	94.5	94.6	96.9	95.4	96.2	100.0	95.5	98.0	94.3	92.8	93.6	98.0	95.4	96.8
55	Kumakh Malika Gaunpalika	8	Salyan	96.4	94.2	95.3	96.9	97.2	97.0	95.6	96.0	95.8	96.7	95.9	96.3	82.7	80.9	82.0	96.3	95.7	96.0	90.8	90.7	90.7
55	Sharada Nagarpalika	9	Salyan	95.7	93.0	94.3	94.1	95.0	94.5	94.9	94.0	94.5	91.2	93.9	92.3	99.5	98.6	99.1	94.9	93.9	94.4	94.4	95.6	94.9
55	Tribeni Rural Municipality	10	Salyan	96.6	94.5	95.5	96.3	93.6	95.1	95.7	88.9	92.8	97.1	95.7	96.4	100.0	98.3	99.3	96.2	92.6	94.5	98.4	96.7	97.6
55	Salyan	Total		93.4	91.1	92.3	93.7	92.6	93.2	94.1	92.3	93.3	91.2	92.1	91.6	93.7	93.4	93.6	93.8	92.0	92.9	92.2	92.6	92.4
56	Babai Gaunpalika	1	Dang	93.8	91.5	92.7	91.8	90.0	91.0	87.3	87.3	87.3	92.6	87.8	90.4	98.7	100.0	99.3	90.7	89.5	90.2	94.7	92.1	93.5
56	Banglachuli Gaunpalika	2	Dang	92.0	83.9	88.9	83.0	83.3	83.1	73.8	80.0	76.8	95.5	93.9	94.8	100.0	100.0	100.0	83.4	82.2	82.9	96.6	96.1	96.4
56	Dangisharan Gaunpalika	3	Dang	96.7	96.3	96.5	94.9	96.4	95.7	94.7	90.8	93.1	95.8	91.5	93.7	98.5	99.1	98.7	95.4	94.8	95.2	96.9	94.4	95.7
56	Gadhawa Gaunpalika	4	Dang	92.7	91.3	92.0	93.3	92.6	93.0	93.9	92.1	93.0	93.9	91.8	92.8	99.5	97.4	98.6	93.3	92.0	92.6	95.7	93.5	94.7
56	Ghorahi Upamahanagarpalika	5	Dang	92.3	91.6	91.9	93.5	91.7	92.6	92.5	91.0	91.8	95.1	92.1	93.7	99.4	98.9	99.2	92.7	91.4	92.1	97.0	95.0	96.0
56	Lamahi Nagarpalika	6	Dang	94.4	91.3	92.9	94.6	95.6	95.1	96.0	93.7	95.0	95.7	96.2	96.0	99.6	100.0	99.8	95.0	93.4	94.3	97.5	97.8	97.6
56	Rajpur Gaunpalika	7	Dang	91.7	93.9	92.7	96.4	92.5	94.3	86.6	79.8	83.4	96.8	96.5	96.6	100.0	98.1	99.2	91.1	88.6	89.8	97.5	96.8	97.2
56	Rapti Gaunpalika	8	Dang	92.1	89.0	90.5	92.8	92.3	92.5	94.0	90.3	92.4	93.1	96.2	94.6	100.0	100.0	100.0	93.0	90.5	91.8	96.8	98.0	97.4
56	Shantinagar Gaunpalika	9	Dang	92.8	89.6	91.4	90.1	88.4	89.2	96.3	86.6	91.6	96.5	96.4	96.4	100.0	100.0	100.0	93.2	88.1	90.8	97.1	97.4	97.2
56	Tulsipur Upamahanagarpalika	10	Dang	94.4	93.7	94.0	95.6	94.5	95.1	93.0	93.5	93.3	94.5	94.0	94.2	90.1	93.2	91.7	94.3	93.9	94.1	92.8	93.6	93.2
56	Dang	Total		93.4	92.3	92.9	94.2	93.1	93.6	92.5	91.1	91.8	94.7	93.3	94.0	96.3	96.9	96.6	93.3	92.2	92.8	95.3	94.7	95.0
57	Baijanath Gaunpalika	1	Banke	94.8	93.7	94.2	96.2	93.4	94.8	96.3	92.9	94.6	94.5	92.0	93.3	95.9	95.5	95.7	95.8	93.3	94.6	95.0	93.2	94.2
57	Duduwa Gaunpalika	2	Banke	92.2	90.8	91.4	92.1	91.3	91.7	88.7	83.6	86.0	94.1	94.3	94.2	100.0	100.0	100.0	91.2	89.2	90.1	94.7	95.0	94.9
57	Janki Gaunpalika	3	Banke	93.4	89.8	91.6	93.6	91.8	92.6	90.7	87.0	88.7	93.3	95.9	94.9	91.9	90.0	91.0	92.8	89.7	91.2	92.8	94.5	93.8
57	Khajura Gaunpalika	4	Banke	93.5	88.9	91.0	92.1	90.1	91.0	92.6	89.4	90.9	92.7	88.7	90.7	83.8	95.0	89.5	92.7	89.4	91.0	90.4	90.4	90.4
57	Kohalpur Nagarpalika	5	Banke	95.8	93.9	94.8	94.9	93.9	94.4	94.3	92.6	93.4	91.8	90.4	91.0	92.9	97.2	95.0	95.0	93.5	94.2	92.2	92.5	92.3
57	Narainapur Gaunpalika	6	Banke	92.3	90.9	91.4	96.2	89.8	91.5	91.5	82.9	86.3	85.0	93.9	91.3	100.0	90.9	92.3	93.0	88.5	90.0	85.7	93.6	91.4
57	Nepalganj Upamahanagarpalika	7	Banke	95.5	95.2	95.4	95.4	94.0	94.6	92.8	90.3	91.5	96.9	95.6	96.2	91.9	93.6	92.7	94.6	93.3	93.9	95.6	95.2	95.4
57	Rapti sonari Gaunpalika	8	Banke	93.7	91.1	92.4	94.9	90.2	92.6	91.8	88.3	90.3	92.5	91.2	91.9	93.9	94.6	94.2	93.4	89.9	91.7	92.7	91.8	92.3
57	Banke	Total		94.6	92.6	93.6	94.7	92.4	93.5	93.2	90.2	91.7	93.6	92.2	92.9	92.5	95.4	93.9	94.2	91.8	92.9	93.3	93.0	93.2
58	Badhaiyatal Gaunpalika	1	Bardiya	89.9	88.7	89.3	93.4	88.4	90.8	86.1	82.3	84.2	96.2	95.4	95.8	96.4	92.1	94.3	89.6	86.3	87.9	96.3	94.1	95.2
58	Bansgadhi Nagarpalika	2	Bardiya	93.9	90.3	92.0	92.6	89.6	91.2	83.9	83.9	83.9	91.7	91.1	91.4	85.3	86.1	85.6	89.8	88.0	89.0	90.1	89.9	90.0
58	Barbardiya Nagarpalika	3	Bardiya	91.2	88.8	90.1	91.4	89.1	90.3	86.8	83.9	85.4	86.6	85.5	86.1	98.3	97.6	98.0	89.7	87.0	88.5	89.1	87.8	88.5
58	Geruwa Gaunpalika	4	Bardiya	88.4	88.4	88.4	93.5	94.2	93.8	93.4	91.7	92.6	97.1	94.3	95.9	100.0	100.0	100.0	91.7	91.4	91.6	97.4	95.0	96.3
58	Gulariya Nagarpalika	5	Bardiya	92.0	91.0	91.5	91.7	89.9	90.8	85.2	82.4	83.8	90.9	89.7	90.3	100.0	100.0	100.0	89.5	87.8	88.6	94.2	93.2	93.7
58	Madhuwan Nagarpalika	6	Bardiya	91.5	89.2	90.4	91.4	87.9	89.7	80.8	76.5	78.9	86.6	86.9	86.7	99.6	98.8	99.2	87.7	84.7	86.3	90.2	89.9	90.0
58	Rajapur Nagarpalika	7	Bardiya	89.1	88.2	88.7	89.0	88.4	88.7	86.4	85.5	86.0	87.6	87.6	87.6	99.8	99.1	99.5	88.1	87.4	87.8	92.6	92.0	92.4
58	Thakurbaba Nagarpalika	8	Bardiya	93.3	90.4	91.9	92.2	90.6	91.4	75.7	73.2	74.5	95.7	93.9	94.9	99.0	99.7	99.3	87.1	84.8	85.9	97.2	96.3	96.8
58	Bardiya	Total		91.3	89.4	90.3	91.8	89.5	90.7	84.6	82.1	83.4	91.1	90.1	90.6	97.3	96.5	97.0	89.1	87.0	88.0	93.1	92.1	92.6
59	Barahtal Gaunpalika	1	Surkhet	88.8	89.9	89.4	90.4	91.8	91.1	87.4	88.0	87.7	89.3	92.0	90.7	94.8	94.1	94.4	88.7	89.8	89.3	91.0	92.6	91.9
59	Bheriganga Nagarpalika	2	Surkhet	95.5	94.3	94.9	93.5	92.5	93.0	91.6	89.6	90.6	92.2	95.0	93.6	97.2	99.2	98.2	93.4	92.0	92.7	93.8	96.2	95.1
59	Birendranagar Nagarpalika	3	Surkhet	93.6	94.2	93.9	92.3	94.8	93.6	87.7	88.2	88.0	95.1	94.3	94.7	96.8	98.3	97.7	91.1	92.3	91.7	95.6	95.6	95.6
59	Chaukune Gaunpalika	4	Surkhet	92.4	89.7	91.1	89.6	87.9	88.8	88.8	91.3	90.0	94.5	90.0	92.3	87.5	85.2	86.3	90.2	89.7	90.0	92.8	88.7	90.7
59	Chingad Gaunpalika	5	Surkhet	96.8	96.0	96.4	96.7	97.1	96.9	87.6	85.1	86.5	79.2	79.8	79.5	99.4	98.4	99.0	93.7	92.9	93.3	88.1	87.5	87.8
59	Gurbhakot Nagarpalika	6	Surkhet	98.6	93.0	96.0	95.0	95.5	95.2	93.3	91.8	92.5	93.0	89.3	91.8	90.6	91.7	91.0	95.6	93.3	94.4	91.8	90.6	91.4
59	Lekbesi Nagarpalika	7	Surkhet	91.9	90.8	91.4	95.4	89.8	92.8	93.4	93.6	93.5	93.6	95.2	94.2	99.2	99.1	99.1	93.7	91.4	92.6	95.2	96.7	95.9
59	Panchpuri Nagarpalika	8	Surkhet	87.9	90.6	89.3	85.6	83.9	84.8</															

Grade wise promotion rates at lower secondary and secondary level, Flash I_2075 (2018-019)

Dist_ Cod e	Local Level	LL_Code	Dist_Name	% of LSS and SS Level Total Promotion rates																				
				Grade 6 to 7			Grade 7 to 8			Grade 8 to 9			Grade 9 to 10			Appeared in the SLC Exam			Grade 6 to 8			Grade 9-10		
				Girls	Boys	Total	Girls	Boys	Total	Girls	Boys	Total	Girls	Boys	Total	Girls	Boys	Total	Girls	Boys	Total	Girls	Boys	Total
60	Dungeshwor Gaunpalika	6	Dailekh	90.2	92.7	91.5	92.9	95.7	94.2	90.7	89.6	90.1	93.9	87.6	90.9	95.3	95.5	95.4	91.3	92.4	91.8	94.4	90.1	92.4
60	Gurans Gaunpalika	7	Dailekh	93.2	92.4	92.8	94.4	90.9	92.7	90.3	87.9	89.2	95.2	94.8	95.0	100.0	100.0	100.0	92.7	90.6	91.6	96.3	95.7	96.0
60	Mahabu Gaunpalika	8	Dailekh	91.0	88.5	89.8	93.0	89.2	91.1	85.9	89.0	87.3	93.1	94.2	93.5	98.1	100.0	98.9	89.8	88.9	89.4	94.5	95.7	95.0
60	Narayan Nagarpalika	9	Dailekh	93.4	90.2	91.9	93.3	92.6	93.0	90.8	86.1	88.4	97.2	94.3	95.9	100.0	100.0	100.0	92.5	89.4	91.0	97.4	94.8	96.2
60	Naumule Gaunpalika	10	Dailekh	93.2	88.8	91.1	93.8	88.0	90.9	90.7	88.2	89.5	97.0	95.3	96.3	100.0	94.6	97.7	92.5	88.3	90.5	97.6	95.2	96.6
60	Thantikandh Gaunpalika	11	Dailekh	89.4	91.6	90.4	90.4	89.7	90.1	90.1	88.8	89.5	85.3	91.4	88.2	100.0	100.0	100.0	89.9	90.1	90.0	91.1	94.7	92.8
60	Dailekh	Total		91.7	90.3	91.0	91.9	90.3	91.1	87.9	85.2	86.6	93.1	92.0	92.6	98.0	98.5	98.2	90.5	88.7	89.6	94.3	93.5	94.0
61	Barekot Gaunpalika	1	Jajarkot	89.3	87.8	88.6	87.8	89.6	88.8	78.5	74.6	76.4	95.3	91.9	93.5	99.3	99.3	99.3	85.5	83.7	84.6	96.8	94.4	95.6
61	Bheri Nagarpalika	2	Jajarkot	89.2	88.8	89.0	91.4	89.3	90.4	87.9	86.1	87.0	93.2	91.9	92.6	84.5	91.1	87.9	89.5	88.0	88.8	89.6	91.5	90.5
61	Chhedagad Nagarpalika	3	Jajarkot	93.7	93.2	93.5	94.7	94.0	94.4	95.8	94.3	95.1	96.7	98.1	97.4	100.0	100.0	100.0	94.8	93.9	94.3	98.1	98.9	98.5
61	Junichande Gaunpalika	4	Jajarkot	89.1	88.7	88.9	90.3	86.4	88.4	93.2	87.0	90.4	86.2	88.7	87.5	98.8	97.6	98.3	90.8	87.4	89.2	92.2	92.3	92.3
61	Kuse Gaunpalika	5	Jajarkot	90.2	91.1	90.7	89.6	91.2	90.4	93.6	94.1	93.8	95.1	92.3	93.7	100.0	100.0	100.0	91.3	92.2	91.7	97.2	96.0	96.6
61	Shiwalaya Gaunpalika	6	Jajarkot	93.4	97.1	95.2	95.9	94.4	95.2	99.1	96.4	97.9	94.5	93.8	94.2	100.0	99.0	99.5	96.2	96.0	96.1	97.0	96.2	96.6
61	Tribeni Nalagad Nagarpalika	7	Jajarkot	90.2	92.6	91.3	89.5	83.0	86.4	81.0	78.3	79.7	95.1	94.8	95.0	92.6	94.3	93.4	86.7	84.3	85.6	94.2	94.7	94.4
61	Jajarkot	Total		90.8	91.1	91.0	91.6	89.7	90.7	90.3	87.8	89.1	93.9	93.6	93.7	96.4	97.3	96.8	90.9	89.5	90.2	95.0	95.1	95.0
62	Chharka Tangsong Gaunpalika	1	Dolpa	###	###	###	###	###	###	###	###	###	###	###	###	#DIV/0!	#DIV/0!	#DIV/0!	###	###	###	###	###	###
62	Dolpo Buddha Gaunpalika	2	Dolpa	###	###	###	###	###	###	###	###	###	###	###	###	#DIV/0!	#DIV/0!	#DIV/0!	###	###	###	###	###	###
62	Jagadulla Gaunpalika	3	Dolpa	96.9	96.7	96.8	###	###	###	###	###	###	98.1	96.7	97.3	97.1	95.0	95.8	99.1	98.8	99.0	97.7	95.9	96.6
62	Kaika Gaunpalika	4	Dolpa	84.6	90.0	87.0	85.7	90.0	88.2	50.0	###	90.0	###	###	###	#DIV/0!	#DIV/0!	#DIV/0!	81.8	92.9	88.0	###	###	###
62	Mudkechula Gaunpalika	5	Dolpa	96.7	95.7	96.3	97.8	94.0	96.0	92.9	84.3	88.1	90.4	89.6	90.0	93.8	96.8	95.2	96.0	90.9	93.5	91.3	91.7	91.5
62	Shey Phoksundo Gaunpalika	6	Dolpa	90.5	83.3	87.2	###	###	###	###	###	###	###	###	###	100.0	100.0	100.0	95.0	91.9	93.5	###	###	###
62	Thuli Bheri Nagarpalika	7	Dolpa	95.7	95.4	95.6	97.3	96.1	96.7	92.1	93.5	92.9	97.3	98.1	97.7	87.5	85.1	86.3	94.9	94.8	94.8	93.0	91.9	92.5
62	Tripurasundari Nagarpalika	8	Dolpa	97.0	98.4	97.7	98.0	94.6	96.1	93.8	96.7	95.2	97.7	95.8	96.7	100.0	100.0	100.0	95.9	96.5	96.2	98.8	97.4	98.2
62	Dolpa	Total		96.0	95.9	95.9	97.8	95.3	96.5	93.6	93.4	93.5	96.1	95.5	95.8	95.2	93.7	94.4	95.7	94.7	95.2	95.7	94.7	95.2
63	Chandannath Nagarpalika	1	Jumla	90.7	95.6	93.0	94.2	94.1	94.2	86.6	88.2	87.3	95.4	94.5	94.9	100.0	100.0	100.0	89.8	91.5	90.6	97.9	97.4	97.7
63	Guthichaur Gaunpalika	2	Jumla	92.0	93.1	92.5	95.8	96.0	95.9	90.9	90.7	90.8	96.3	97.5	96.9	83.5	88.9	85.7	92.6	92.9	92.7	89.5	93.7	91.4
63	Hima Gaunpalika	3	Jumla	96.8	89.0	93.3	95.3	97.0	96.2	97.5	94.9	96.4	95.9	93.6	94.8	91.6	83.8	88.0	96.7	93.7	95.3	93.7	88.9	91.4
63	Kanakasundari Gaunpalika	4	Jumla	86.3	90.6	88.0	91.2	88.6	89.9	91.2	88.1	89.6	94.6	94.6	94.6	100.0	100.0	100.0	89.5	88.9	89.2	97.4	97.4	97.4
63	Patrasi Gaunpalika	5	Jumla	93.1	93.7	93.4	91.0	94.0	92.3	79.7	80.4	80.1	75.2	82.3	78.8	76.5	80.8	78.9	87.2	88.3	87.8	75.8	81.5	78.9
63	Sinja Gaunpalika	6	Jumla	94.9	94.4	94.7	94.7	93.9	94.3	93.9	91.9	92.9	98.7	98.9	98.8	100.0	100.0	100.0	94.5	93.4	94.0	99.1	99.3	99.2
63	Tatopani Gaunpalika	7	Jumla	91.1	91.4	91.2	91.1	85.5	88.3	89.0	89.0	89.0	97.4	96.3	96.8	91.9	93.6	92.7	90.3	88.5	89.4	94.5	95.0	94.8
63	Tila Gaunpalika	8	Jumla	87.9	91.9	89.9	91.5	91.8	91.7	91.1	87.9	89.5	98.9	97.7	98.3	97.8	94.1	95.6	90.1	90.5	90.3	98.5	95.8	97.0
63	Jumla	Total		91.5	92.4	91.9	92.9	92.0	92.5	89.9	88.6	89.3	94.3	94.4	94.4	94.1	93.8	94.0	91.3	90.9	91.1	94.2	94.1	94.2
64	Kalika Gaunpalika	1	Kalikot	92.9	92.4	92.7	93.9	92.3	93.1	94.3	95.8	95.1	###	###	###	100.0	100.0	100.0	93.7	93.4	93.5	###	###	###
64	Khandachakra Nagarpalika	2	Kalikot	95.1	92.7	94.0	94.4	92.9	93.6	96.8	94.7	95.8	95.3	94.3	94.8	100.0	100.0	100.0	95.5	93.4	94.5	97.8	97.1	97.4
64	Mahawai Gaunpalika	3	Kalikot	###	97.6	98.8	98.8	98.1	98.5	97.6	91.5	94.4	98.3	95.8	97.2	100.0	100.0	100.0	98.8	95.6	97.2	99.1	97.9	98.5
64	Naraharinath Gaunpalika	4	Kalikot	89.7	89.1	89.4	89.4	89.8	89.6	87.2	85.8	86.5	85.5	88.1	86.8	100.0	100.0	100.0	88.8	88.3	88.6	91.4	92.1	91.7
64	Pachaljharana Gaunpalika	5	Kalikot	89.4	85.9	87.6	89.7	83.4	86.5	89.1	87.5	88.2	93.0	88.5	90.8	100.0	100.0	100.0	89.4	85.7	87.5	96.5	93.6	95.2
64	Palata Gaunpalika	6	Kalikot	84.7	88.9	86.8	88.1	89.4	88.7	83.3	85.4	84.2	66.4	71.3	68.8	100.0	100.0	100.0	85.4	88.2	86.7	74.6	77.8	76.2
64	Raskot Nagarpalika	7	Kalikot	91.3	88.4	89.9	93.1	94.2	93.6	93.1	87.0	90.3	96.5	96.9	96.7	85.3	84.3	84.8	92.5	89.7	91.2	93.0	92.2	92.6
64	Sanni Tribeni Gaunpalika	8	Kalikot	88.7	89.9	89.3	94.2	93.8	94.1	90.4	91.6	91.0	93.0	91.8	92.4	98.1	99.4	98.7	91.2	91.7	91.4	95.6	95.2	95.4
64	Tilagufa Nagarpalika	9	Kalikot	95.3	92.7	94.0	96.2	91.3	93.8	96.9	95.3	96.1	95.9	95.0	95.4	97.0	90.2	93.6	96.2	93.2	94.7	96.3	93.4	94.8
64	Kalikot	Total		91.5	90.5	91.0	92.8	91.4	92.1	91.9	90.2	91.1	91.0	90.6	90.8	98.3	97.3	97.8	92.1	90.7	91.4	94.1	93.3	93.7
65	Chhayanath Rara Nagarpalika	1	Mugu	93.0	93.5	93.2	91.6	90.6	91.1	90.9	89.1	89.9	95.9	92.8	94.5	90.0	88.1	89.1	91.9	91.0	91.5	93.2	90.5	91.9
65	Khatyad Gaunpalika	2	Mugu	90.6	90.7	90.6	90.9	90.2	90.5	91.5	85.7	88.7	87.5	88.4	87.9	85.7	88.7	87.0	91.0	88.8	89.9	87.0	88.4	87.7
65	Mugum Karmarong Gaunpalika	3	Mugu	97.7	92.7	95.3	96.9	96.0	96.5	95.8	89.3	92.3	95.8	97.0	96.5	95.7	100.0	98.0	97.0	92.6	94.8	95.7	98.3	97.2
65	Soru Gaunpalika	4	Mugu	89.5	93.6	91.5	96.5	90.2	93.4	90.8	88.2	89.3	91.7	94.0	92.9	97.5	98.2	97.9	92.0	90.6	91.3	94.4	95.7	95.0
65	Mugu	Total		91.6	92.5	92.0	92.7	90.6	91.6	91.3	87.6	89.4	92.1	91.8	92.0	91.5	91.6	91.6	91.9	90.2	91.0	91.9	91.8	91.8
66	Adanchuli Gaunpalika	1	Humla	93.1	96.8	94.9	96.0	95.5	95.7	97.4	97.8	97.6	96.2	95.7	95.9	100.0	100.0	100.0	95.3	96.7	96.0	97.1	97.0	97.0
66	Chankheli Gaunpalika	2	Humla	96.4	94.6	95.5	98.1	97.0	97.5	92.7	98.2	94.9	95.2	95.9	95.6	100.0	100.0	100.0	95.3	96.6	95.9	97.2	98.0	97.6
66	Kharpunath Gaunpalika	3	Humla	###	95.1	97.3	###	95.3	97.5	94.5	93.3	94.0	93.0	94.9	93.9	96.6	86.5	90.9	98.3	94.7	96.5	94.4	90.8	92.6
66	Namkha Gaunpalika	4	Humla	92.2	96.2	94.2	97.3	96.9	97.1	80.0	87.5	83.3	96.0	95.0	95.6	88.9	90.9	89.7	90.7	94.4	92.5	93.0	93.5	93.2
66	Sarkegad Gaunpalika	5	Humla	97.1	96.0	96.6	96.2	95.2	95.7	95.5	94.9	95.1	96.5	93.6	94.8	98.2	98.2	98.2	96.4	95.4	95.9	97.4	95.8	96.6
66	Simkot Gaunpalika	6	Humla	93.2	88.8	91.1	90.9	89.0																

Grade wise promotion rates at lower secondary and secondary level, Flash I_2075 (2018-019)

Dist_Code	Local Level	LL_Code	Dist_Name	% of LSS and SS Level Total Promotion rates																				
				Grade 6 to 7			Grade 7 to 8			Grade 8 to 9			Grade 9 to 10			Appeared in the SLC Exam			Grade 6 to 8			Grade 9-10		
				Girls	Boys	Total	Girls	Boys	Total	Girls	Boys	Total	Girls	Boys	Total	Girls	Boys	Total	Girls	Boys	Total	Girls	Boys	Total
67	Budhiganga Nagarpalika	2	Bajura	89.1	90.8	89.9	89.7	91.7	90.6	95.5	93.4	94.6	96.2	96.3	96.2	100.0	99.5	99.7	91.6	91.9	91.7	97.7	97.7	97.7
67	Budhinanda Nagarpalika	3	Bajura	96.4	93.4	95.2	88.3	87.8	88.1	95.3	96.4	95.9	95.1	92.5	93.9	94.0	92.9	93.5	92.8	92.5	92.7	94.6	92.7	93.7
67	Chhededaha Gaunpalika	4	Bajura	84.5	86.0	85.2	86.4	86.9	86.7	87.9	84.4	86.3	93.0	85.2	89.5	96.8	100.0	98.0	86.2	85.8	86.0	93.5	86.7	90.5
67	Gaumal Gaunpalika	5	Bajura	91.4	90.6	91.1	97.8	96.8	97.3	96.3	96.2	96.3	94.9	92.5	93.7	100.0	89.5	92.6	94.9	94.5	94.7	95.2	92.1	93.6
67	Himali Gaunpalika	6	Bajura	90.6	90.7	90.6	89.0	90.6	89.7	87.2	84.3	85.9	93.3	92.8	93.1	97.8	98.0	97.9	89.0	88.7	88.8	94.5	94.9	94.7
67	Pandav Gupha	7	Bajura	89.2	93.3	91.1	83.2	96.3	89.1	89.4	86.2	88.1	90.6	90.6	90.6	#DIV/0!	#DIV/0!	#DIV/0!	87.2	92.5	89.6	90.6	90.6	90.6
67	Swami Kartik Gaunpalika	8	Bajura	86.0	86.4	86.2	82.6	83.2	82.9	84.5	89.0	86.7	85.3	87.3	86.2	78.8	72.7	76.2	84.3	86.2	85.1	82.0	79.8	81.1
67	Tribeni Nagarpalika	9	Bajura	87.5	87.3	87.4	88.6	88.8	88.7	88.9	85.9	87.5	88.6	90.3	89.4	100.0	100.0	100.0	88.3	87.3	87.8	92.9	93.7	93.3
67	Bajura	Total		89.8	90.0	89.9	88.8	89.9	89.3	91.1	90.1	90.6	91.8	91.2	91.5	93.0	92.5	92.8	89.8	90.0	89.9	92.2	91.7	92.0
68	Bithadchir Gaunpalika	1	Bajhang	96.5	97.7	97.1	96.6	94.9	95.8	96.4	93.6	95.1	97.7	96.2	97.0	97.2	98.2	97.7	96.5	95.5	96.0	97.5	97.1	97.3
68	Bungal Nagarpalika	2	Bajhang	94.3	95.4	94.9	96.9	97.4	97.1	95.9	95.2	95.5	95.3	95.3	95.3	84.7	90.5	87.6	95.7	96.0	95.9	90.9	93.3	92.1
68	Chabispathivera Gaunpalika	3	Bajhang	95.8	95.1	95.5	98.8	91.1	94.9	97.8	95.8	96.8	95.4	94.5	95.0	100.0	100.0	100.0	97.5	93.9	95.8	97.2	96.9	97.1
68	Durgathali Gaunpalika	4	Bajhang	94.3	97.4	95.8	98.9	98.6	98.8	96.5	93.8	95.5	95.7	94.5	95.3	98.4	98.4	98.4	96.7	96.6	96.6	96.9	96.6	96.7
68	JayaPrithivi Nagarpalika	5	Bajhang	95.3	90.5	93.3	95.9	94.4	95.1	94.0	93.0	93.5	97.4	95.2	96.3	100.0	100.0	100.0	95.0	92.8	94.0	98.3	96.9	97.6
68	Kanda Gaunpalika	6	Bajhang	###	###	###	###	###	###	###	###	###	###	###	###	100.0	100.0	100.0	###	###	###	###	###	###
68	Kedarseu Gaunpalika	7	Bajhang	95.3	95.3	95.3	98.2	97.4	97.8	95.6	95.9	95.8	96.0	95.3	95.7	98.5	96.6	97.5	96.4	96.2	96.3	96.9	95.9	96.4
68	Khaptadchanna Gaunpalika	8	Bajhang	90.6	93.2	91.7	91.0	92.5	91.6	89.0	87.0	88.1	94.5	95.2	94.8	100.0	100.0	100.0	90.2	90.8	90.5	96.5	97.1	96.8
68	Masta Gaunpalika	9	Bajhang	89.1	89.2	89.2	88.6	89.2	88.8	87.6	91.3	89.4	94.6	94.1	94.3	100.0	100.0	100.0	88.5	89.9	89.1	96.0	96.2	96.1
68	Surma Gaunpalika	10	Bajhang	88.1	86.7	87.4	98.4	97.9	98.1	97.4	96.5	96.9	###	###	###	100.0	100.0	100.0	93.7	93.4	93.5	###	###	###
68	Talkot Gaunpalika	11	Bajhang	90.3	89.4	89.9	88.0	90.2	89.2	88.1	88.3	88.2	96.5	96.4	96.5	100.0	100.0	100.0	88.9	89.3	89.1	97.9	97.5	97.7
68	Thalara Gaunpalika	12	Bajhang	90.5	88.3	89.4	87.9	91.0	89.4	95.8	94.5	95.2	95.0	94.3	94.6	87.4	81.9	84.9	91.5	91.2	91.3	91.9	90.1	91.0
68	Bajhang	Total		93.4	93.3	93.3	94.8	94.4	94.6	94.4	93.5	93.9	96.1	95.4	95.7	95.7	96.5	96.1	94.2	93.7	94.0	95.9	95.9	95.9
69	Bannigadi Jayagadh Gaunpalika	1	Achham	91.3	91.8	91.5	90.3	92.6	91.4	86.4	89.9	88.0	88.7	93.0	90.7	97.1	96.6	96.9	89.3	91.4	90.3	91.5	93.9	92.5
69	Chaurpati Gaunpalika	2	Achham	91.4	90.2	90.9	89.6	91.0	90.3	92.0	92.1	92.1	87.8	94.2	90.6	94.7	100.0	97.4	91.0	91.0	91.0	88.4	94.8	91.2
69	Dhakari Gaunpalika	3	Achham	91.9	92.6	92.3	93.3	90.9	92.1	97.3	93.3	95.3	88.5	87.4	87.9	100.0	100.0	100.0	94.0	92.2	93.0	90.9	89.2	90.1
69	Kamalbazar Nagarpalika	4	Achham	89.5	88.7	89.1	91.1	89.7	90.4	94.5	91.6	93.1	88.6	89.1	88.9	83.3	84.6	84.0	91.7	90.0	90.8	87.6	88.2	87.9
69	Mangalsen Nagarpalika	5	Achham	91.4	93.8	92.5	91.3	88.9	90.2	95.4	92.3	94.0	93.3	94.8	94.1	100.0	100.0	100.0	92.6	91.5	92.2	95.4	96.2	95.8
69	Mellekh Gaunpalika	6	Achham	87.9	91.1	89.3	86.9	90.7	88.6	95.8	92.8	94.2	79.9	87.7	83.5	100.0	98.9	99.4	89.6	91.5	90.5	84.1	90.3	87.1
69	Panchadawal Binayak Nagarpalika	7	Achham	89.0	91.5	90.2	88.4	89.9	89.1	85.9	88.7	87.3	83.4	87.7	85.5	98.5	96.0	97.3	87.9	90.1	88.9	89.5	91.2	90.3
69	Ramaroshan Gaunpalika	8	Achham	91.1	89.6	90.4	92.5	92.2	92.4	93.5	93.2	93.4	86.9	90.3	88.5	#DIV/0!	100.0	100.0	92.4	91.7	92.1	86.9	90.3	88.6
69	Sanphebagar Nagarpalika	9	Achham	89.8	90.7	90.2	90.9	89.5	90.3	87.5	88.9	88.2	93.7	93.6	93.6	95.2	95.0	95.1	89.4	89.7	89.6	94.2	94.1	94.1
69	Turmakhad Gaunpalika	10	Achham	91.7	93.6	92.7	93.3	93.8	93.5	93.0	92.7	92.9	96.4	94.9	95.7	78.4	78.6	78.5	92.6	93.4	93.0	91.2	90.3	90.7
69	Achham	Total		90.3	91.4	90.8	90.7	90.8	90.7	91.8	91.4	91.6	88.8	91.4	90.1	94.8	93.9	94.4	90.9	91.2	91.0	90.4	92.1	91.2
70	Adharsha Gaunpalika	1	Doti	87.1	91.9	89.4	88.2	91.5	89.8	83.8	86.7	85.2	84.0	90.3	87.3	98.6	98.1	98.3	86.5	90.2	88.3	88.0	93.0	90.8
70	Badikedar Gaunpalika	2	Doti	95.0	94.4	94.7	95.4	92.8	94.2	90.5	95.5	92.9	94.5	94.4	94.5	93.4	98.4	96.0	93.8	94.2	94.0	94.2	96.1	95.1
70	Bogtan Gaunpalika	3	Doti	90.0	91.8	90.9	89.0	92.0	90.5	95.9	96.2	96.0	96.6	95.4	96.0	74.2	74.6	74.4	91.4	93.1	92.2	87.7	88.1	87.9
70	Dipayal Silgadi Nagarpalika	4	Doti	90.8	87.7	89.3	88.1	89.7	88.9	86.2	88.6	87.4	97.6	95.0	96.3	98.6	93.1	95.4	88.5	88.6	88.5	97.9	94.4	96.1
70	Joroyal Gaunpalika	5	Doti	90.5	87.3	88.9	92.1	93.2	92.7	84.9	81.9	83.5	96.4	94.2	95.4	94.8	98.9	96.6	89.1	87.6	88.4	95.9	95.6	95.7
70	K I Singh Gaunpalika	6	Doti	89.9	89.2	89.6	88.4	89.1	88.7	81.5	86.0	83.6	88.3	93.3	90.4	100.0	100.0	100.0	86.8	88.1	87.4	91.0	95.3	92.9
70	Purbichauki Gaunpalika	7	Doti	88.5	91.9	90.1	89.9	93.5	91.6	87.3	88.4	87.8	94.1	95.0	94.6	96.1	92.6	94.2	88.7	91.3	89.9	94.8	94.1	94.4
70	Sayal Gaunpalika	8	Doti	95.1	90.7	92.7	96.2	94.7	95.4	93.7	90.5	91.9	94.7	95.6	95.2	100.0	100.0	100.0	95.1	91.9	93.4	96.0	96.8	96.4
70	Shikhar Nagarpalika	9	Doti	87.9	90.9	89.4	90.6	91.5	91.0	92.8	92.2	92.4	87.3	92.5	90.1	96.3	95.8	96.1	90.1	91.5	90.8	89.9	93.2	91.6
70	Doti	Total		90.0	90.4	90.2	90.4	91.8	91.1	87.8	89.1	88.4	91.8	93.6	92.7	94.0	94.7	94.3	89.5	90.4	89.9	92.5	93.9	93.2
71	Bardagoriya Gaunpalika	1	Kailali	96.8	96.5	96.7	96.9	95.6	96.3	97.2	93.9	95.6	92.9	93.0	93.0	96.3	96.3	96.3	97.0	95.4	96.2	94.2	94.3	94.2
71	Bhajani Nagarpalika	2	Kailali	89.4	91.7	90.4	93.8	92.6	93.2	91.7	90.8	91.3	94.6	93.9	94.3	91.6	86.2	89.1	91.6	91.7	91.6	93.3	90.7	92.1
71	Chure Gaunpalika	3	Kailali	90.6	88.5	89.5	93.9	91.8	92.8	91.3	92.1	91.7	96.7	96.6	96.6	86.8	95.6	90.8	91.8	90.6	91.2	93.6	96.4	95.1
71	Dhangadhi Upamahanagarpalika	4	Kailali	93.3	92.3	92.7	92.1	92.7	92.4	93.4	93.6	93.5	92.1	90.0	90.9	96.9	97.8	97.4	92.9	92.8	92.9	93.9	92.8	93.3
71	Gauriganga Nagarpalika	5	Kailali	93.3	92.4	92.9	94.9	94.4	94.6	91.6	91.2	91.4	95.6	95.3	95.5	91.7	87.2	89.6	93.2	92.7	93.0	94.4	92.6	93.6
71	Ghodaghodi Nagarpalika	6	Kailali	93.5	93.6	93.5	94.4	92.9	93.7	85.1	80.3	82.8	93.4	94.5	93.9	88.8	88.5	88.7	91.0	89.0	90.1	91.7	92.4	92.0
71	Godawari Nagarpalika	7	Kailali	94.2	92.6	93.4	94.2	93.1	93.7	91.5	91.5	91.5	94.4	93.5	93.9	98.6	99.2	98.9	93.2	92.4	92.8	95.4	94.8	95.1
71	Janaki Gaunpalika	8	Kailali	96.1	94.6	95.4	95.5	94.5	95.1	95.7	95.3	95.5	96.9	96.5	96.7	99.1	93.9	97.1	95.8	94.8	95.4	97.9	95.5	96.9
71	Joshipur Gaunpalika	9	Kailali	96.1	96.6	96.3	96.3	95.6	96.0	97.9	96.4	97.1	97.4	94.8	96.2	100.0	100.0	100.0	96.7	96.2	96.5	98.1	95.7	97.0
71	Kailari Gaunpalika	10	Kailali	91.6	88.5	90.1	94.6	87.5	91.2	85.2	80.2	83.0	90.9	90.7	90.8	96.3	98.2	97.1	90.0	85.3				

Grade wise promotion rates at lower secondary and secondary level, Flash I_2075 (2018-019)

Dist_Cod e	Local Level	LL_Code	Dist_Name	% of LSS and SS Level Total Promotion rates																				
				Grade 6 to 7			Grade 7 to 8			Grade 8 to 9			Grade 9 to 10			Appeared in the SLC Exam			Grade 6 to 8			Grade 9-10		
				Girls	Boys	Total	Girls	Boys	Total	Girls	Boys	Total	Girls	Boys	Total	Girls	Boys	Total	Girls	Boys	Total	Girls	Boys	Total
72	Punarbans Nagarpalika	8	Kanchanpur	94.4	93.3	93.9	94.4	94.2	94.3	93.1	92.2	92.8	93.7	90.8	92.3	97.0	95.6	96.4	94.0	93.3	93.7	95.0	92.4	93.8
72	Suklaphanta Nagarpalika	9	Kanchanpur	95.5	94.8	95.2	96.6	96.9	96.7	95.0	93.9	94.5	96.1	95.2	95.7	94.1	92.0	93.2	95.7	95.2	95.4	95.5	94.2	94.9
72	Kanchanpur	Total		95.1	93.9	94.5	96.0	94.8	95.4	94.7	93.1	93.9	94.7	93.5	94.1	94.5	94.1	94.3	95.3	93.9	94.6	94.6	93.7	94.2
73	Ajaymeru Gaunpalika	1	Dadeldhura	84.3	85.6	84.9	86.7	87.3	87.0	76.4	72.4	74.6	85.6	91.0	88.1	100.0	100.0	100.0	82.3	82.2	82.2	88.3	92.9	90.4
73	Alital Gaunpalika	2	Dadeldhura	93.7	89.7	91.7	92.0	89.2	90.5	83.0	82.3	82.7	95.1	93.0	94.1	#DIV/0!	#DIV/0!	#DIV/0!	89.7	87.1	88.4	95.1	93.0	94.1
73	Amargadhi Nagarpalika	3	Dadeldhura	87.6	91.5	89.6	89.1	92.3	90.8	86.2	91.8	89.3	95.5	94.6	95.0	100.0	100.0	100.0	87.6	91.9	89.9	97.2	96.8	97.0
73	Bhageshwar Gaunpalika	4	Dadeldhura	89.0	91.8	90.4	87.8	90.3	88.8	68.9	64.3	66.9	82.0	84.1	83.1	100.0	100.0	100.0	81.9	82.3	82.0	84.6	86.1	85.4
73	Ganayadhura Gaunpalika	5	Dadeldhura	89.3	91.1	90.2	88.4	89.1	88.8	82.2	80.0	81.2	79.8	91.8	85.7	84.2	74.3	79.5	86.7	87.2	86.9	80.6	88.8	84.6
73	Nawadurga Gaunpalika	6	Dadeldhura	86.6	90.2	88.4	86.6	91.3	88.8	88.6	89.4	89.0	77.6	84.2	80.8	100.0	100.0	100.0	87.3	90.3	88.7	81.4	85.7	83.4
73	Parashuram Nagarpalika	7	Dadeldhura	92.9	89.9	91.5	91.5	85.4	88.4	85.0	86.0	85.4	94.1	90.3	92.5	86.6	88.5	87.4	89.7	87.0	88.4	91.9	89.8	91.0
73	Dadeldhura	Total		89.4	90.3	89.9	88.9	89.2	89.0	82.2	82.9	82.5	87.9	90.0	88.9	94.3	94.7	94.5	86.8	87.5	87.1	89.4	91.1	90.2
74	Dasharathchanda Nagarpalika	1	Baitadi	92.5	93.2	92.8	91.6	93.8	92.8	90.9	92.3	91.6	94.0	93.7	93.9	100.0	100.0	100.0	91.7	93.1	92.4	94.8	95.0	94.9
74	Dilasaini Gaunpalika	2	Baitadi	97.0	94.5	95.8	96.5	97.2	96.8	96.4	96.7	96.5	96.5	95.7	96.0	98.8	100.0	99.3	96.6	96.1	96.4	97.0	96.4	96.7
74	Dogadakedar Gaunpalika	3	Baitadi	96.9	94.8	95.8	95.6	93.9	94.8	91.9	93.5	92.7	95.5	95.1	95.3	100.0	100.0	100.0	94.8	94.1	94.5	95.7	95.4	95.5
74	Melauli Nagarpalika	4	Baitadi	89.2	91.6	90.3	92.9	91.6	92.2	89.6	87.3	88.4	95.9	93.1	94.5	90.6	92.5	91.5	90.5	90.1	90.3	93.3	92.8	93.1
74	Pancheshwar Gaunpalika	5	Baitadi	93.2	94.4	93.8	95.4	93.5	94.4	93.9	94.1	94.0	93.5	88.3	91.0	93.1	89.6	91.2	94.2	94.0	94.1	93.4	88.6	91.0
74	Patan Nagarpalika	6	Baitadi	93.8	92.9	93.3	96.8	95.7	96.3	94.7	96.6	95.6	94.2	93.8	94.0	96.1	97.2	96.6	95.2	95.1	95.1	94.9	94.9	94.9
74	Purchaudi Nagarpalika	7	Baitadi	96.7	95.8	96.2	96.2	96.4	96.3	94.9	94.8	94.9	96.7	96.6	96.7	100.0	100.0	100.0	96.0	95.7	95.8	97.3	97.3	97.3
74	Shivanath Gaunpalika	8	Baitadi	93.9	94.1	94.0	96.1	96.2	96.2	96.5	96.5	96.5	96.0	95.1	95.6	98.7	97.5	98.1	95.3	95.5	95.4	97.2	96.0	96.6
74	Sigas Gaunpalika	9	Baitadi	95.9	93.6	94.8	90.7	91.7	91.2	95.4	93.1	94.3	94.1	93.7	93.9	85.2	82.6	84.0	94.1	92.8	93.4	91.2	90.2	90.7
74	Surnaya Gaunpalika	10	Baitadi	95.7	94.8	95.3	98.2	97.6	97.9	96.3	95.9	96.1	96.1	95.9	96.0	100.0	100.0	100.0	96.7	96.2	96.4	97.2	97.2	97.2
74	Baitadi	Total		94.5	94.0	94.3	95.1	94.9	95.0	93.8	93.9	93.8	95.3	94.4	94.9	95.0	95.2	95.1	94.5	94.3	94.4	95.2	94.6	94.9
75	Apihimal Gaunpalika	1	Darchula	93.3	96.3	94.7	89.0	92.4	90.6	96.2	97.4	96.7	97.2	92.5	95.0	100.0	100.0	100.0	92.9	95.2	93.9	98.5	95.8	97.2
75	Byas Gaunpalika	2	Darchula	94.7	94.8	94.8	97.0	96.5	96.8	97.7	99.1	98.3	96.9	96.5	96.7	100.0	100.0	100.0	96.5	96.6	96.6	97.9	97.6	97.8
75	Dunhu Gaunpalika	3	Darchula	93.5	92.0	92.9	91.2	95.1	92.8	82.9	88.5	85.6	85.4	91.6	88.0	100.0	100.0	100.0	89.3	91.7	90.4	87.4	92.0	89.2
75	Lekam Gaunpalika	4	Darchula	95.4	96.0	95.6	95.9	97.5	96.7	92.6	94.7	93.7	95.2	93.9	94.6	100.0	100.0	100.0	94.6	96.0	95.3	95.5	94.5	95.0
75	Mahakali Municipality	5	Darchula	94.5	94.8	94.7	95.0	96.2	95.5	95.2	96.5	95.9	96.0	97.6	96.8	97.7	99.7	98.8	94.9	95.8	95.4	96.8	98.6	97.8
75	Malikarjun Gaunpalika	6	Darchula	96.0	96.4	96.2	96.0	94.0	95.0	95.3	96.4	95.8	96.5	96.7	96.6	100.0	100.0	100.0	95.8	95.6	95.7	97.1	97.1	97.1
75	Marma Gaunpalika	7	Darchula	95.1	95.7	95.4	95.0	96.2	95.6	97.3	94.9	96.1	96.4	94.4	95.7	96.0	97.6	96.9	95.8	95.6	95.7	96.3	96.0	96.2
75	Naugad Gaunpalika	8	Darchula	90.3	91.2	90.7	95.0	87.5	91.4	89.6	92.0	90.7	92.2	94.4	93.3	95.9	100.0	98.0	91.6	90.2	90.9	93.6	96.6	95.1
75	Shailyashikhar Nagarpalika	9	Darchula	93.4	91.5	92.5	96.4	96.6	96.5	94.1	92.9	93.5	96.5	96.5	96.5	100.0	100.0	100.0	94.6	93.6	94.1	97.8	97.6	97.7
75	Darchula	Total		93.8	94.1	94.0	95.0	94.7	94.8	93.6	94.6	94.1	95.0	95.5	95.2	98.2	99.4	98.8	94.2	94.5	94.3	96.0	96.9	96.4
48_A	Binayee Triveni Gaunpalika	2	Nawalpur	90.9	87.1	89.0	93.7	88.3	91.0	95.6	95.5	95.6	91.5	89.5	90.6	82.2	85.2	83.6	93.4	89.9	91.7	88.1	87.9	88.0
48_A	Bulingtar Gaunpalika	3	Nawalpur	90.9	87.8	89.4	88.3	90.7	89.4	94.0	93.1	93.6	97.2	95.8	96.6	96.6	100.0	98.1	91.1	90.3	90.7	97.0	97.0	97.0
48_A	Bungdikali Gaunpalika	4	Nawalpur	89.5	89.1	89.3	92.3	89.9	91.2	86.5	84.5	85.5	79.6	78.7	79.2	100.0	100.0	100.0	89.7	88.1	88.9	81.5	81.2	81.4
48_A	Devchuli Nagarpalika	5	Nawalpur	93.3	93.5	93.4	96.6	92.7	94.5	93.7	94.6	94.2	94.6	89.7	91.9	88.7	90.6	89.6	94.6	93.6	94.0	91.8	90.1	90.9
48_A	Gaidakot Nagarpalika	6	Nawalpur	95.9	94.3	95.0	96.5	95.8	96.2	96.0	93.9	94.8	89.8	87.2	88.5	98.0	97.4	97.7	96.1	94.7	95.3	92.8	90.6	91.7
48_A	Hupsekot Gaunpalika	7	Nawalpur	95.2	90.8	93.2	96.3	95.1	95.7	85.7	90.8	88.0	91.1	92.1	91.6	95.7	95.3	95.5	92.4	92.3	92.4	92.7	93.2	92.9
48_A	Kawaswoti Nagarpalika	8	Nawalpur	94.8	89.0	91.7	93.5	91.4	92.4	89.7	90.0	89.8	91.4	87.3	89.5	95.3	92.8	94.1	92.5	90.2	91.3	92.9	89.4	91.2
48_A	Madhyabindu Nagarpalika	9	Nawalpur	96.3	92.5	94.3	93.5	91.7	92.6	94.1	90.9	92.6	92.8	93.5	93.1	91.3	88.9	90.2	94.6	91.7	93.2	92.4	92.1	92.3
48_A	Nawalpur	Total		94.0	91.1	92.5	94.4	92.4	93.3	92.7	92.2	92.5	91.5	89.2	90.4	92.8	92.4	92.6	93.7	91.9	92.8	92.0	90.4	91.2
54_A	Bhume Gaunpalika	3	Rukum Purba	90.8	87.1	89.0	90.3	87.7	89.2	94.6	91.3	93.1	97.6	97.6	97.6	100.0	100.0	100.0	92.1	88.8	90.6	98.4	98.3	98.4
54_A	Putha Uttarganga Gaunpalika	6	Rukum Purba	92.7	91.0	91.7	90.8	91.4	91.1	92.5	92.5	92.5	95.6	91.5	93.5	75.5	78.0	76.6	92.0	91.6	91.8	86.9	86.5	86.7
54_A	Sisne Gaunpalika	8	Rukum Purba	96.0	93.4	94.6	95.3	92.9	94.1	93.8	94.1	93.9	96.1	93.9	95.1	100.0	100.0	100.0	95.0	93.4	94.2	97.6	96.3	97.0
54_A	Rukum Purba	Total		93.3	90.8	92.0	92.6	91.1	91.9	93.8	92.7	93.3	96.4	94.4	95.4	93.8	94.4	94.1	93.2	91.5	92.4	95.4	94.4	94.9

Grade wise repetition rates at lower secondary and secondary level, Flash I_2075 (2018-019)

Dist_Code	Local Level	LL_Code	Dist_Name	% of LSS and SS Level Total Repetition																				
				Grade 6			Grade 7			Grade 8			Grade 9			Grade 10			Grade 6-8			Grade 9-10		
				Girls	Boys	Total	Girls	Boys	Total	Girls	Boys	Total	Girls	Boys	Total	Girls	Boys	Total	Girls	Boys	Total	Girls	Boys	Total
01	Aathrai Tribeni Ga	1	Taplejung	4.2	7.6	5.8	6.3	4.1	5.4	7.3	8.2	7.7	9.8	7.5	8.9	###	17.4	16.9	5.8	6.7	6.2	###	9.2	10.3
01	Maiwakhola Gaunp	2	Taplejung	4.3	6.9	5.5	2.8	6.7	4.5	5.2	7.5	6.1	0.8	8.5	4.2	0.0	0.0	0.0	4.1	7.0	5.4	0.6	6.3	3.1
01	Meringden Gaunpa	3	Taplejung	1.6	7.5	4.1	2.9	2.9	2.9	1.7	6.2	3.7	2.8	1.7	2.3	4.8	8.6	6.7	2.1	5.6	3.6	3.4	4.0	3.7
01	Mikwakhola Gaunp	4	Taplejung	3.7	6.5	5.0	1.1	2.9	1.9	2.3	5.9	3.7	7.1	6.7	7.0	2.9	0.0	1.6	2.4	5.3	3.7	5.5	3.8	4.8
01	Phaktanglung Gau	5	Taplejung	4.5	6.8	5.6	1.7	3.7	2.6	0.0	0.8	0.4	0.0	0.0	0.0	###	###	###	2.2	4.0	3.0	0.0	0.0	0.0
01	Phungling Nagarp	6	Taplejung	1.2	2.6	1.9	0.8	3.1	1.8	1.3	3.6	2.4	4.2	2.7	3.5	1.0	3.4	2.2	1.1	3.2	2.0	3.0	3.0	3.0
01	Sidingba Gaunpal	7	Taplejung	6.2	8.3	7.3	7.1	7.5	7.3	0.0	0.0	0.0	###	23.0	18.1	2.4	1.3	1.9	4.4	5.7	5.0	###	15.3	12.7
01	Sirijangha Gaunp	8	Taplejung	3.7	0.9	2.4	3.5	4.8	4.2	2.6	3.4	3.0	1.6	0.0	0.9	8.8	13.0	10.6	3.3	3.0	3.2	4.0	3.8	3.9
01	Yangwarak Gaunp	9	Taplejung	0.0	0.7	0.3	0.0	0.7	0.3	0.0	0.0	0.0	0.0	0.0	0.0	0.0	0.0	0.0	0.0	0.5	0.2	0.0	0.0	0.0
01	Taplejung	Total		3.1	5.0	4.0	3.0	4.0	3.5	2.2	3.8	2.9	4.9	5.4	5.1	3.6	4.7	4.1	2.7	4.3	3.5	4.5	5.2	4.8
02	Falelung Gaunpal	1	Panchtha	1.7	4.1	2.9	2.5	4.2	3.2	3.0	5.3	4.1	2.5	0.8	1.7	9.6	17.3	12.7	2.4	4.6	3.5	5.0	5.9	5.4
02	Falgunanda Gaunp	2	Panchtha	3.5	4.9	4.2	1.8	2.7	2.2	2.6	3.7	3.1	0.6	0.3	0.4	0.0	0.0	0.0	2.6	3.8	3.2	0.3	0.2	0.2
02	Hilihang Gaunpal	3	Panchtha	1.4	4.5	2.9	5.4	4.7	5.1	0.0	3.4	1.6	0.0	0.5	0.2	###	12.7	12.7	2.4	4.1	3.2	3.8	3.8	3.8
02	Kummayak Gaunp	4	Panchtha	0.5	6.6	3.1	4.7	5.3	5.0	2.8	4.5	3.6	2.5	8.6	5.3	0.0	0.0	0.0	2.6	5.4	3.9	1.2	4.5	2.7
02	Miklajung Gaunp	5	Panchtha	5.2	7.7	6.5	3.9	11.1	7.3	8.0	6.9	7.5	7.1	9.0	8.0	###	12.0	11.8	5.8	8.5	7.1	8.8	10.1	9.4
02	Phidim Nagarpal	6	Panchtha	6.4	5.9	6.2	7.1	7.7	7.4	6.9	6.4	6.7	4.4	6.2	5.3	1.1	0.7	1.0	6.8	6.7	6.8	3.3	4.4	3.8
02	Tumbewa Gaunpa	7	Panchtha	0.0	2.4	1.1	0.0	2.2	1.1	0.0	1.3	0.6	1.3	1.4	1.3	0.0	0.0	0.0	0.0	1.9	0.9	0.7	0.8	0.8
02	Yangwarak Gaunp	8	Panchtha	0.0	0.5	0.2	0.0	0.5	0.2	0.0	0.0	0.0	0.0	0.0	0.0	0.0	0.0	0.0	0.3	0.2	0.0	0.0	0.0	0.0
02	Panchthar	Total		3.2	4.9	4.0	4.0	5.5	4.7	3.8	4.6	4.2	2.8	3.8	3.3	3.8	4.5	4.1	3.7	5.0	4.3	3.2	4.1	3.6
03	Chulachuli Gaunp	1	Ilam	3.1	7.1	5.1	5.8	7.7	6.7	3.3	8.4	5.7	7.5	9.4	8.3	0.0	0.0	0.0	4.0	7.8	5.8	4.2	5.7	4.9
03	Deumai Nagarpal	2	Ilam	1.8	3.2	2.5	4.0	1.5	2.8	7.5	8.7	8.1	1.4	2.3	1.8	1.0	0.4	0.7	4.7	4.9	4.8	1.2	1.5	1.3
03	Fakhokthum Gau	3	Ilam	3.3	4.5	3.9	5.6	4.4	5.0	5.5	5.6	5.5	0.4	2.1	1.1	0.0	0.6	0.2	4.9	4.9	4.9	0.2	1.3	0.6
03	Ilam Nagarpalika	4	Ilam	3.1	4.3	3.8	2.5	2.4	2.4	1.6	2.0	1.8	3.4	1.9	2.7	0.7	1.2	0.9	2.3	2.9	2.6	2.2	1.6	1.9
03	Mai Nagarpalika	5	Ilam	3.9	5.7	4.8	3.1	3.8	3.5	5.1	5.5	5.3	0.3	0.0	0.2	6.0	6.0	6.0	4.2	5.0	4.6	3.2	2.9	3.1
03	Maijogmai Gaunp	6	Ilam	2.8	3.9	3.3	1.2	5.4	3.5	3.9	3.8	3.8	8.0	2.5	5.6	1.2	1.7	1.4	2.7	4.4	3.6	4.9	2.1	3.8
03	Mangsebung Gaur	7	Ilam	4.1	5.5	4.8	0.9	3.3	2.1	5.0	5.9	5.4	1.1	1.2	1.2	1.3	1.7	1.5	3.4	5.0	4.1	1.2	1.4	1.3
03	Rong Gaunpalika	8	Ilam	4.2	7.3	5.6	4.3	5.5	4.9	6.9	6.7	6.8	0.0	0.0	0.0	1.2	3.4	2.1	5.2	6.4	5.8	0.6	1.8	1.1
03	Sandakpur Gaunp	9	Ilam	6.1	8.0	7.1	8.4	7.0	7.7	3.1	5.7	4.3	0.9	1.6	1.2	1.1	2.6	1.8	5.7	6.9	6.3	1.0	2.1	1.5
03	Suryodaya Nagarp	10	Ilam	2.1	4.1	3.2	1.9	4.0	2.9	5.7	6.5	6.1	5.3	5.9	5.6	2.9	1.7	2.4	3.3	4.9	4.1	4.3	4.2	4.3
03	Ilam	Total		3.1	4.9	4.0	3.3	3.9	3.6	4.6	5.5	5.1	3.2	3.0	3.1	1.7	1.9	1.8	3.8	4.8	4.3	2.5	2.5	2.5
04	Arjundhara Nagarp	1	Jhapa	1.5	3.1	2.3	1.0	2.1	1.5	3.0	3.1	3.1	2.5	1.7	2.1	0.5	1.8	1.1	1.9	2.8	2.3	2.0	1.7	1.9
04	Barhadashi Gaunp	2	Jhapa	2.7	6.2	4.3	6.6	6.7	6.7	4.4	5.5	4.9	4.4	4.2	4.3	0.7	0.6	0.6	4.5	6.1	5.3	3.2	3.0	3.1
04	Bhadrapur Nagarp	3	Jhapa	4.2	2.5	3.2	1.7	1.6	1.7	3.3	6.5	5.2	1.6	4.7	3.3	6.9	6.5	6.7	3.1	3.6	3.4	2.7	5.2	4.1
04	Birtamod Nagarp	4	Jhapa	2.0	2.1	2.0	2.1	1.8	1.9	4.0	3.9	3.9	7.5	5.4	6.3	1.6	2.6	2.1	2.7	2.6	2.6	5.5	4.5	4.9
04	Buddhashanti Gau	5	Jhapa	5.3	4.7	5.0	4.6	6.7	5.7	4.1	5.6	4.9	4.6	7.2	5.8	1.1	1.9	1.5	4.7	5.7	5.2	3.7	5.8	4.7
04	Damak Nagarpalik	6	Jhapa	3.2	4.2	3.7	3.9	5.6	4.7	3.0	2.0	2.5	###	6.7	8.7	###	11.7	11.9	3.3	3.9	3.6	###	8.2	9.7
04	Gauradhaha Naga	7	Jhapa	2.0	3.2	2.6	4.9	7.6	6.2	5.3	5.6	5.4	2.2	1.3	1.8	7.3	15.9	11.2	4.1	5.5	4.8	4.5	7.5	5.9
04	Gauriganj Gaunp	8	Jhapa	2.8	2.0	2.3	2.7	2.6	2.6	4.1	4.9	4.4	1.6	0.0	0.9	0.5	0.0	0.3	3.2	3.0	3.1	1.2	0.0	0.6
04	Haldibari Gaunpal	9	Jhapa	5.6	5.8	5.7	5.2	9.3	7.2	6.4	4.3	5.4	###	13.5	14.8	0.9	0.8	0.8	5.8	6.5	6.1	###	9.8	11.0
04	Jhapa Gaunpalika	10	Jhapa	1.6	3.9	2.8	5.4	5.8	5.6	2.7	1.9	2.3	2.2	3.9	3.0	0.0	0.0	0.0	3.2	3.8	3.5	1.7	2.9	2.3
04	Kachankawal Gau	11	Jhapa	6.8	6.5	6.6	5.9	6.0	6.0	5.5	5.8	5.7	###	14.1	12.3	1.5	0.0	0.8	6.1	6.1	6.1	7.4	8.6	7.9
04	Kamal Gaunpalika	12	Jhapa	4.1	6.1	5.1	1.8	6.6	4.2	3.4	4.5	4.0	2.9	5.3	4.1	0.9	1.9	1.4	3.1	5.6	4.4	2.1	4.0	3.0
04	Kankai Nagarpalik	13	Jhapa	5.4	3.6	4.5	2.3	6.3	4.4	5.3	5.8	5.5	7.4	5.4	6.4	0.5	1.0	0.7	4.3	5.3	4.8	4.4	3.5	4.0
04	Mechinagar Nagarp	14	Jhapa	3.0	4.1	3.6	3.3	4.9	4.1	4.0	4.5	4.2	2.0	2.6	2.3	1.8	3.5	2.6	3.4	4.5	4.0	2.0	2.8	2.4
04	Shivasataxi Nagarp	15	Jhapa	4.2	5.3	4.7	4.6	5.7	5.1	6.4	5.5	6.0	###	6.8	8.6	7.5	5.2	6.5	5.1	5.5	5.3	9.1	6.1	7.8
04	Jhapa	Total		3.4	3.9	3.6	3.4	4.8	4.1	4.2	4.6	4.4	5.8	5.1	5.5	3.7	4.4	4.0	3.7	4.4	4.1	5.1	4.9	5.0
05	Belbari Nagarpalik	1	Morang	3.5	4.7	4.0	5.2	5.6	5.4	2.2	3.3	2.7	4.0	6.2	5.1	3.8	4.6	4.2	3.6	4.5	4.0	3.9	5.6	4.7
05	Biratnagar Mahana	2	Morang	1.3	3.8	2.5	1.4	2.6	2.0	0.4	0.7	0.5	0.4	1.3	0.8	0.8	0.4	0.6	1.0	2.3	1.6	0.6	1.0	0.8
05	Budhiganga Gaunp	3	Morang	2.0	3.6	2.8	2.5	4.1	3.2	3.1	2.3	2.7	0.0	0.0	0.0	1.7	2.1	1.9	2.5	3.3	2.9	0.7	1.0	0.8
05	Dhanpalthan Gaur	4	Morang	0.6	0.0	0.4	0.3	1.2	0.7	1.0	0.8	0.9	0.0	0.4	0.2	0.0	0.0	0.0	0.6	0.7	0.7	0.0	0.3	0.1
05	Gramthan Gaunpa	5	Morang	2.3	5.2	3.7	0.0	2.0	1.0	1.4	1.5	1.4	1.7	0.0	0.8	0.4	0.5	0.5	1.3	2.8	2.0	1.0	0.2	0.6
05	Jahada Gaunpalika	6	Morang	3.8	3.9	3.8	1.8	2.7	2.3	2.1	1.4	1.8	0.0	0.0	0.0	0.0	0.0	0.0	2.5	2.7	2.6	0.0	0.0	0.0
05	Kanepokhari Gaunp	7	Morang	0.4	0.0	0.2	0.0	0.4	0.2	0.0	0.0	0.0	0.0	0.0	0.0	0.6	0.6	0.6	0.1	0.1	0.1	0.3	0.3	0.3
05	Katahari Gaunpal	8	Morang	0.7	2.1	1.4	3.1	3.2	3.2	0.0	0.5	0.2	1.8	1.0	1.4	0.0	0.0	0.0	1.2	2.0	1.6	1.0	0.6	0.8

Grade wise repetition rates at lower secondary and secondary level, Flash I_2075 (2018-019)

Dist_Code	Local Level	LL_Code	Dist_Name	% of LSS and SS Level Total Repetition																				
				Grade 6			Grade 7			Grade 8			Grade 9			Grade 10			Grade 6-8			Grade 9-10		
				Girls	Boys	Total	Girls	Boys	Total	Girls	Boys	Total	Girls	Boys	Total	Girls	Boys	Total	Girls	Boys	Total	Girls	Boys	Total
05	Kerabari Gaunpalika	9	Morang	5.0	6.9	5.9	6.6	9.8	8.1	6.2	4.9	5.5	###	9.1	10.1	1.1	3.2	1.9	5.9	7.2	6.5	6.8	7.0	6.9
05	Letang Nagarpalika	10	Morang	0.7	2.6	1.7	0.8	1.8	1.3	1.2	2.0	1.5	1.8	3.5	2.6	0.0	0.3	0.1	0.9	2.1	1.5	1.0	2.1	1.5
05	Miklajung Gaunpalika	11	Morang	4.6	4.9	4.8	3.3	8.5	5.9	6.4	5.4	5.9	5.0	7.0	6.0	9.3	10.2	9.7	4.8	6.1	5.5	6.5	8.1	7.3
05	Patahrishanishcha	12	Morang	4.1	5.5	4.8	4.4	3.0	3.7	0.9	1.6	1.3	3.8	4.7	4.2	8.4	7.3	7.9	3.1	3.4	3.3	5.7	5.7	5.7
05	Rangeli Nagarpalika	13	Morang	6.9	5.9	6.4	4.7	6.1	5.4	6.0	4.4	5.2	6.5	4.2	5.3	7.5	10.6	9.0	5.9	5.5	5.7	6.7	5.2	5.9
05	Ratuwamai Nagarpalika	14	Morang	2.1	2.5	2.3	1.1	2.8	1.9	1.9	3.2	2.5	1.8	1.6	1.7	8.7	10.0	9.3	1.7	2.8	2.2	4.5	4.6	4.5
05	Sundarharaicha Nagarpalika	15	Morang	3.3	4.8	4.1	3.3	5.1	4.2	4.8	6.5	5.7	8.6	9.7	9.2	5.3	4.7	5.0	3.8	5.5	4.7	7.2	7.7	7.5
05	Sunwarshi Nagarpalika	16	Morang	5.0	1.7	3.6	1.6	0.5	1.0	2.4	1.4	1.9	2.7	1.2	2.0	0.0	0.0	0.0	3.0	1.1	2.2	2.2	1.0	1.6
05	Uralabari Nagarpalika	17	Morang	3.1	3.5	3.3	2.4	2.2	2.3	2.4	5.5	4.0	4.1	4.9	4.5	1.5	0.5	1.0	2.6	3.7	3.2	3.1	3.2	3.1
05	Morang	Total		3.1	4.0	3.5	2.7	3.8	3.2	2.6	3.1	2.8	3.7	4.1	3.9	3.3	3.3	3.3	2.8	3.6	3.2	3.5	3.8	3.7
06	Barah Nagarpalika	1	Sunsari	2.1	4.3	3.2	1.2	3.2	2.2	1.1	1.9	1.5	2.2	2.2	2.2	0.5	0.6	0.6	1.5	3.1	2.3	1.4	1.5	1.5
06	Barju Gaunpalika	2	Sunsari	8.3	6.9	7.6	5.8	7.8	6.8	4.8	9.9	7.1	###	15.1	14.5	###	8.4	9.6	6.2	8.1	7.1	###	12.8	12.6
06	Bhokraha Gaunpalika	3	Sunsari	3.9	7.6	5.4	5.3	5.7	5.4	2.2	4.4	3.2	7.9	9.1	8.5	###	17.5	14.1	3.9	5.9	4.8	9.7	12.4	11.0
06	Dewanganj Gaunpalika	4	Sunsari	1.1	3.1	2.1	1.0	1.6	1.3	1.0	0.4	0.7	4.0	3.0	3.5	0.0	0.0	0.0	1.0	1.7	1.3	2.5	1.7	2.1
06	Dharan Upamahar	5	Sunsari	2.2	2.9	2.6	2.2	3.8	3.0	3.7	3.8	3.8	3.0	3.3	3.2	1.9	1.8	1.9	2.7	3.5	3.1	2.5	2.7	2.6
06	Duhabi Nagarpalika	6	Sunsari	0.4	3.2	1.8	1.6	1.0	1.3	0.6	1.8	1.3	0.0	0.2	0.1	0.7	2.2	1.5	0.9	2.0	1.5	0.3	1.0	0.6
06	Gadhi Gaunpalika	7	Sunsari	1.1	1.2	1.1	0.0	0.0	0.0	0.0	0.4	0.2	2.1	2.5	2.2	0.0	0.0	0.0	0.4	0.5	0.4	1.3	1.4	1.4
06	Harinagara Gaunpalika	8	Sunsari	3.1	2.0	2.5	0.6	0.3	0.5	0.3	1.1	0.8	0.4	0.0	0.1	0.0	0.0	0.0	1.4	1.2	1.3	0.3	0.0	0.1
06	Inaruwa Nagarpalika	9	Sunsari	6.0	4.4	5.1	4.1	5.9	5.2	5.5	4.7	5.1	3.2	4.4	3.9	2.3	2.4	2.3	5.2	5.0	5.1	2.9	3.8	3.3
06	lthari Upamahanagar	10	Sunsari	2.2	2.1	2.2	3.2	2.6	2.9	2.0	2.0	2.0	2.6	2.1	2.3	4.5	3.7	4.1	2.5	2.2	2.3	3.4	2.8	3.1
06	Koshi Gaunpalika	11	Sunsari	2.3	3.5	2.8	0.0	0.8	0.4	1.3	1.2	1.2	0.0	0.6	0.3	4.9	5.5	5.2	1.2	1.7	1.5	1.9	2.1	2.0
06	Ramduni Nagarpalika	12	Sunsari	3.2	3.7	3.5	3.2	3.1	3.2	2.3	3.2	2.8	3.6	2.8	3.2	1.6	1.5	1.6	2.9	3.3	3.1	2.7	2.3	2.5
06	Sunsari	Total		2.7	3.3	3.0	2.5	3.2	2.8	2.4	2.8	2.7	3.0	3.0	3.0	2.8	2.5	2.6	2.5	3.1	2.8	2.9	2.8	2.8
07	Chaubise Gaunpalika	1	Dhankuta	5.7	8.7	7.5	4.8	7.1	6.0	5.7	6.7	6.2	7.9	5.6	6.7	###	14.2	12.1	5.4	7.6	6.5	9.2	8.7	9.0
07	Chhathar Gaunpalika	2	Dhankuta	3.0	7.4	5.3	5.9	5.5	5.7	4.6	4.9	4.7	9.4	12.8	11.0	2.8	0.0	1.7	4.6	6.0	5.2	6.4	7.7	7.0
07	Dhankuta Nagarpalika	3	Dhankuta	4.6	3.4	4.0	2.6	2.3	2.5	4.4	4.8	4.6	0.8	1.6	1.2	0.3	1.0	0.6	3.9	3.5	3.7	0.6	1.4	1.0
07	Khalsa Chhintang Shikhar	4	Dhankuta	3.8	10.1	7.0	5.7	10.1	7.7	0.0	0.5	0.2	9.7	13.6	11.7	0.5	1.8	1.1	3.2	7.0	5.0	5.3	8.8	6.9
07	Mahalaxmi Nagarpalika	5	Dhankuta	2.5	6.1	4.3	3.7	7.0	5.3	1.9	4.2	3.0	2.4	4.2	3.2	4.4	2.6	3.6	2.7	5.8	4.2	3.3	3.5	3.4
07	Pakhribas Nagarpalika	6	Dhankuta	2.8	3.9	3.4	3.7	3.7	3.7	2.1	9.6	5.6	6.5	12.4	9.3	4.5	3.7	4.1	2.8	5.7	4.3	5.8	9.6	7.5
07	Sangurigadhi Gaunpalika	7	Dhankuta	4.6	8.8	6.7	3.9	4.7	4.3	4.5	9.1	6.7	7.5	7.1	7.3	5.1	5.1	5.1	4.3	7.5	5.9	6.4	6.3	6.4
07	Dhankuta	Total		3.9	6.5	5.2	4.2	5.5	4.8	3.3	5.5	4.4	5.4	7.3	6.3	3.6	3.4	3.5	3.8	5.8	4.8	4.6	5.8	5.1
08	Aathrai Gaunpalika	1	Terhathu	0.8	2.3	1.6	4.2	7.1	5.6	3.4	3.2	3.3	4.8	3.0	4.0	###	17.5	15.4	2.8	4.2	3.5	8.4	8.7	8.5
08	Chhathar Gaunpalika	2	Terhathu	3.1	7.4	5.4	6.6	5.7	6.2	6.3	4.8	5.5	###	13.3	11.7	5.3	0.0	3.0	5.4	6.0	5.7	8.7	9.5	9.0
08	Laligurans Nagarpalika	3	Terhathu	0.6	2.2	1.4	3.5	3.6	3.5	1.5	3.2	2.3	0.0	1.0	0.5	5.1	6.9	5.8	1.9	3.0	2.5	1.8	2.6	2.1
08	Menchayam Gaunpalika	4	Terhathu	8.3	2.8	5.8	2.2	4.1	3.2	7.6	8.6	8.0	2.1	5.6	3.8	###	10.7	11.6	6.1	5.5	5.8	5.2	6.8	6.0
08	Myanglung Nagarpalika	5	Terhathu	0.9	0.9	0.9	1.3	1.2	1.2	0.4	1.8	1.1	0.0	0.0	0.0	0.0	0.7	0.4	0.9	1.3	1.1	0.0	0.3	0.1
08	Phedap Gaunpalika	6	Terhathu	2.3	2.9	2.6	1.5	0.6	1.1	1.3	0.0	0.7	0.0	0.0	0.0	9.4	0.9	5.6	1.7	1.2	1.5	3.9	0.4	2.3
08	Terhathu	Total		2.0	3.0	2.5	3.2	3.7	3.4	3.0	3.2	3.1	3.0	3.4	3.2	7.5	5.9	6.8	2.8	3.3	3.0	4.7	4.2	4.5
09	Bhotkhola Gaunpalika	1	Sankhuw	5.1	3.6	4.3	3.8	9.1	6.4	2.5	7.5	4.2	0.0	8.9	4.9	0.0	3.0	1.4	3.8	6.5	5.0	0.0	6.4	3.3
09	Chainpur Nagarpalika	2	Sankhuw	6.2	9.1	7.8	6.4	7.5	6.9	7.0	5.6	6.3	7.7	11.0	9.3	6.0	7.9	6.7	6.5	7.6	7.0	7.3	10.4	8.7
09	Chichila Gaunpalika	3	Sankhuw	5.8	9.1	7.5	###	7.0	8.7	7.5	8.1	7.8	4.4	10.6	7.5	9.1	4.3	6.6	7.9	8.1	8.0	6.3	8.0	7.1
09	Dharmadevi Nagarpalika	4	Sankhuw	4.1	7.1	5.4	5.1	6.4	5.8	3.3	3.8	3.6	1.6	2.7	2.2	0.9	1.2	1.0	4.1	5.8	4.9	1.4	2.2	1.8
09	Khandbari Nagarpalika	5	Sankhuw	5.2	6.3	5.8	5.4	7.6	6.5	7.0	7.3	7.1	7.3	7.1	7.2	2.3	0.9	1.6	5.8	7.0	6.5	5.2	4.6	4.9
09	Madi Nagarpalika	6	Sankhuw	5.1	8.7	7.0	6.8	7.5	7.2	###	8.8	9.8	###	16.4	17.2	0.0	0.0	0.0	7.7	8.4	8.0	###	13.6	13.6
09	Makalu Gaunpalika	7	Sankhuw	6.8	10.6	8.6	8.4	6.1	7.3	4.5	7.5	6.0	2.5	2.6	2.6	3.6	0.0	1.8	6.7	8.2	7.4	3.0	1.5	2.2
09	Panchakhapan Nagarpalika	8	Sankhuw	3.9	7.1	5.4	6.0	7.2	6.6	5.8	9.0	7.2	4.0	3.4	3.7	9.3	10.2	9.7	5.2	7.8	6.4	6.1	6.0	6.1
09	Sabhapokhari Gaunpalika	9	Sankhuw	4.3	6.2	5.2	5.4	11.2	7.8	1.5	0.8	1.2	0.7	1.1	0.8	###	17.9	15.3	3.8	5.9	4.8	3.6	6.1	4.6
09	Silichong Gaunpalika	10	Sankhuw	5.4	8.1	6.8	3.8	9.5	6.3	3.2	5.1	4.2	6.2	9.1	7.5	1.2	2.7	1.9	4.1	7.5	5.8	4.2	6.5	5.3
09	Sankhuwasabha	Total		5.2	7.7	6.5	6.0	7.6	6.8	6.0	6.5	6.3	6.6	7.8	7.2	3.8	3.5	3.7	5.7	7.3	6.5	5.6	6.4	6.0
10	Aamchowk Gaunpalika	1	Bhojpur	1.6	1.4	1.5	2.2	4.3	3.3	0.9	2.2	1.6	1.8	6.2	4.1	3.6	1.5	2.6	1.6	2.7	2.1	2.6	4.3	3.5
10	Arun Gaunpalika	2	Bhojpur	7.0	7.5	7.3	6.1	6.3	6.2	7.2	11.3	9.3	###	12.9	11.8	5.8	2.6	4.3	6.8	8.3	7.5	8.8	8.7	8.8
10	Bhojpur Nagarpalika	3	Bhojpur	5.1	6.5	5.8	4.5	4.4	4.4	4.0	2.9	3.4	4.2	5.3	4.8	0.8	5.0	2.7	4.5	4.6	4.6	3.2	5.2	4.1
10	Hatuwagadhi Gaunpalika	4	Bhojpur	4.9	6.2	5.6	1.9	5.5	3.5	5.5	9.9	7.6	0.4	0.5	0.5	3.0	1.3	2.2	4.1	7.3	5.7	1.6	0.8	1.3
10	Pauwadungma Gaunpalika	5	Bhojpur	2.8	3.6	3.2	1.7	3.9	2.6	2.0	3.1	2.5	0.0	0.0	0.0	2.4	5.8	3.7	2.2	3.6	2.8	0.9	1.7	1.3
10	Ramprasad Rai Gaunpalika	6	Bhojpur	5.8	3.9	4.8	4.0	3.7	3.9	5.6	7.4	6.4	3.2	6.1	4.6	0.0	0.0	0.0	5.1	5.0	5.0	2.2	4.4	3.3
10	Salpasilichho Gaunpalika	7	Bhojpur	5.9	6.4	6.1	2.8	5.1	4.0	5.4	4.4	5.0	0.0	0.7	0.4	0.0	0.0	0.0	4.7	5.4	5.1			

Grade wise repetition rates at lower secondary and secondary level, Flash I_2075 (2018-019)

Dist_Code	Local Level	LL_Code	Dist_Name	% of LSS and SS Level Total Repetition																				
				Grade 6			Grade 7			Grade 8			Grade 9			Grade 10			Grade 6-8			Grade 9-10		
				Girls	Boys	Total	Girls	Boys	Total	Girls	Boys	Total	Girls	Boys	Total	Girls	Boys	Total	Girls	Boys	Total	Girls	Boys	Total
11	Mahakulung Gaun	5	Solukhun	4.4	8.1	6.2	8.6	9.1	8.8	6.7	8.6	7.7	###	10.7	13.8	3.2	1.9	2.6	6.6	8.6	7.5	###	7.7	9.8
11	Nechasalyan Gaun	6	Solukhun	1.2	1.2	1.2	1.2	4.1	2.7	0.5	1.4	0.9	0.0	0.0	0.0	###	20.6	16.8	1.0	2.3	1.6	6.9	8.3	7.5
11	Solududhakunda	7	Solukhun	4.2	10.4	7.3	5.7	6.1	5.9	0.0	3.9	1.8	8.1	8.2	8.2	0.8	0.6	0.7	3.4	7.1	5.1	4.8	5.1	4.9
11	Sotang Gaunpalika	8	Solukhun	5.2	8.6	6.9	5.1	7.1	6.2	0.9	7.7	4.5	###	12.7	14.0	0.0	0.0	0.0	3.9	7.8	5.9	8.7	7.5	8.1
11	Solukhumbu	Total		4.1	6.6	5.3	4.7	5.2	5.0	2.0	5.3	3.5	7.9	7.6	7.8	3.4	4.1	3.7	3.6	5.7	4.6	6.0	6.2	6.1
12	Champadevi Gaun	1	Okhaladh	1.7	1.9	1.8	0.4	0.4	0.4	0.4	0.9	0.6	0.0	0.4	0.2	2.0	1.0	1.5	0.8	1.0	0.9	0.9	0.7	0.8
12	Chisankhugadhi	2	Okhaladh	2.8	6.8	4.8	1.4	1.9	1.7	0.0	3.8	1.9	0.0	1.4	0.7	0.0	5.2	2.1	1.4	4.1	2.8	0.0	2.8	1.3
12	Khijidemba Gaunp	3	Okhaladh	2.1	3.2	2.6	1.2	7.7	4.4	4.0	2.5	3.3	2.3	2.6	2.4	2.3	2.3	2.4	4.5	3.4	2.3	2.5	2.4	
12	Likhu Gaunpalika	4	Okhaladh	4.0	3.3	3.6	3.3	7.3	5.2	4.5	10.4	7.5	4.3	8.2	6.1	2.5	7.1	4.8	3.9	6.7	5.2	3.5	7.8	5.6
12	Manebhanjyang	5	Okhaladh	4.2	10.0	6.7	3.0	6.4	4.5	5.6	3.6	4.8	1.8	1.1	1.5	0.6	0.0	0.3	4.3	6.5	5.3	1.4	0.7	1.1
12	Molung Gaunpalika	6	Okhaladh	0.0	1.6	0.8	4.1	2.5	3.4	0.0	0.0	0.0	2.1	1.7	1.9	2.7	2.0	2.4	1.5	1.3	1.4	2.3	1.8	2.1
12	Siddhicharan Naga	7	Okhaladh	0.6	0.0	0.3	1.2	1.1	1.2	0.0	0.0	0.0	0.0	0.0	0.0	###	12.1	11.1	0.6	0.4	0.5	4.5	4.7	4.6
12	Sunkoshi Gaunpal	8	Okhaladh	3.8	2.2	3.0	3.0	2.5	2.8	0.0	0.5	0.3	3.3	4.7	4.1	6.8	16.8	12.0	2.2	1.8	2.0	4.4	8.2	6.5
12	Okhaladhunga	Total		2.5	3.6	3.0	2.1	3.6	2.8	2.0	2.4	2.2	1.7	2.4	2.0	3.2	5.3	4.2	2.2	3.2	2.7	2.2	3.5	2.8
13	Ainselukhark Gaun	1	Khotang	5.1	7.7	6.2	3.6	5.9	4.6	3.5	9.1	6.5	3.4	2.5	3.0	2.2	2.9	2.5	4.1	7.7	5.8	2.8	2.7	2.8
13	Barahapokhari Ga	2	Khotang	6.2	6.1	6.1	1.0	0.0	0.5	0.0	1.2	0.6	0.0	0.7	0.3	4.4	0.0	2.7	2.5	2.6	2.6	1.4	0.5	1.0
13	Diprung Gaunpalik	3	Khotang	7.2	5.6	6.4	3.6	6.0	4.6	5.6	5.8	5.7	2.4	3.7	3.0	0.0	0.9	0.5	5.4	5.8	5.6	1.7	2.8	2.2
13	Halesi Tuwachung	4	Khotang	3.6	5.5	4.5	2.9	3.7	3.3	0.9	4.1	2.5	2.0	5.3	3.5	0.4	0.9	0.6	2.5	4.4	3.4	1.4	3.5	2.4
13	Jantedhunga Gaun	5	Khotang	6.2	5.3	5.7	2.6	7.6	4.6	1.0	3.4	2.1	7.0	20.7	13.0	0.0	0.0	0.0	3.2	5.4	4.2	4.2	13.1	7.9
13	Kepilasagadhi Gau	6	Khotang	3.4	7.6	5.5	8.0	4.1	6.1	4.1	2.3	3.3	5.3	14.1	9.4	0.0	0.0	0.0	5.0	4.9	5.0	3.7	10.3	6.7
13	Khotehang Gaunp	7	Khotang	3.8	6.6	5.2	4.2	8.9	6.3	3.4	12.3	7.4	1.5	5.5	3.2	1.9	2.1	2.0	3.8	9.2	6.3	1.6	4.1	2.7
13	Lamidada Gaunpa	8	Khotang	0.6	6.2	3.3	0.6	3.4	2.0	2.6	7.3	4.9	4.0	4.4	4.2	1.6	1.5	1.6	1.3	5.6	3.4	3.4	3.6	3.5
13	Rupakot Majhuwa	9	Khotang	3.1	2.8	2.9	2.0	2.4	2.2	0.5	1.8	1.1	1.3	3.4	2.3	8.7	2.6	6.2	1.9	2.3	2.1	3.3	3.2	3.3
13	Sakela Gaunpalika	10	Khotang	4.5	2.0	3.2	0.0	2.9	1.1	0.0	1.9	0.9	0.0	1.5	0.8	0.0	0.0	0.0	1.1	2.3	1.6	0.0	1.2	0.6
13	Khotang	Total		4.2	5.3	4.8	2.8	4.2	3.4	2.0	4.8	3.3	2.4	5.6	3.9	2.5	1.3	2.0	3.0	4.8	3.8	2.4	4.2	3.2
14	Belaka Nagarpalik	1	Udayapu	4.6	7.2	5.9	4.7	5.0	4.8	2.1	0.8	1.5	7.8	7.6	7.7	0.0	2.4	1.2	3.9	4.4	4.1	6.3	6.3	6.3
14	Chaudandigadhi N	2	Udayapu	2.9	3.4	3.2	0.8	1.0	0.9	7.5	7.8	7.7	1.1	1.3	1.2	4.7	1.9	3.2	3.7	3.9	3.8	2.0	1.5	1.7
14	Katari Nagarpalika	3	Udayapu	5.8	8.9	7.4	4.7	3.5	4.1	5.9	7.5	6.7	4.8	7.6	6.1	0.3	1.9	1.0	5.5	6.7	6.1	3.3	5.9	4.5
14	Rautami Gaunpalik	4	Udayapu	4.4	5.0	4.7	6.2	6.1	6.2	3.4	4.1	3.8	9.2	16.2	12.5	###	15.1	12.9	4.7	5.0	4.9	###	15.8	12.7
14	Sunkoshi Gaunpal	5	Udayapu	3.9	2.8	3.4	3.1	3.9	3.5	0.0	0.7	0.3	3.6	7.5	5.4	5.3	18.5	10.8	2.4	2.5	2.4	4.4	12.2	7.9
14	Tapli Gaunpalika	6	Udayapu	4.0	4.1	4.0	1.9	3.0	2.4	3.8	7.7	5.8	0.0	1.7	0.8	0.0	0.0	0.0	3.2	4.9	4.0	0.0	0.9	0.5
14	Triyuga Nagarpalik	7	Udayapu	3.8	6.4	5.2	3.9	4.9	4.4	9.5	7.6	8.5	7.2	5.4	6.4	###	16.7	17.5	5.7	6.3	6.0	###	9.5	10.4
14	Udayapurgadhi Ga	8	Udayapu	5.2	7.4	6.2	2.7	3.1	2.9	6.6	9.6	8.1	9.8	6.2	8.0	1.8	2.6	2.2	4.9	6.7	5.8	6.6	4.8	5.7
14	Udayapur	Total		4.3	6.3	5.3	3.6	3.7	3.7	6.1	6.4	6.3	5.7	6.1	5.9	8.1	8.7	8.4	4.7	5.5	5.1	6.6	7.0	6.7
15	Agnisair Krishnasa	1	Saptari	1.4	0.4	0.9	1.9	2.0	1.9	0.3	1.1	0.7	0.8	0.7	0.7	0.0	2.2	1.3	1.1	1.1	1.1	0.6	1.0	0.9
15	Belhi Chapena Ga	2	Saptari	6.0	6.5	6.2	6.8	6.9	6.9	5.8	3.8	4.9	###	16.1	19.2	0.0	0.0	0.0	6.2	5.7	6.0	###	8.6	9.5
15	Bishnupur Gaunpa	3	Saptari	2.8	3.5	3.1	2.7	2.3	2.5	3.8	2.6	3.2	0.0	0.6	0.3	0.0	0.0	0.0	3.1	2.8	2.9	0.0	0.4	0.2
15	Bodebarsaien Nag	4	Saptari	2.8	6.2	4.5	1.2	1.0	1.1	1.5	4.5	3.0	6.9	7.6	7.2	0.0	0.0	0.0	1.8	4.0	2.9	4.2	4.7	4.4
15	Chhinnamasta Ga	5	Saptari	3.1	3.0	3.1	4.5	7.8	6.0	1.8	1.2	1.5	2.8	1.1	2.1	0.0	0.0	0.0	3.1	4.2	3.5	1.7	0.6	1.3
15	Dakneshwori Naga	6	Saptari	5.0	6.2	5.5	2.8	3.6	3.2	2.2	2.8	2.4	1.4	0.7	1.0	0.0	0.0	0.0	3.4	4.2	3.7	0.7	0.4	0.5
15	Hanumannagar Ka	7	Saptari	2.6	2.8	2.7	3.7	0.5	2.1	2.5	0.0	1.3	6.1	2.3	4.3	5.8	8.2	6.9	2.9	1.1	2.0	5.9	4.7	5.4
15	Kanchanroop Naga	8	Saptari	2.6	3.7	3.1	3.3	2.2	2.8	1.0	1.1	1.0	0.0	0.0	0.0	0.0	0.0	0.0	2.3	2.2	2.3	0.0	0.0	0.0
15	Khadak Nagarpalik	9	Saptari	0.7	1.5	1.1	4.0	4.2	4.1	3.3	2.4	2.8	4.1	3.8	3.9	0.0	0.0	0.0	2.6	2.7	2.6	2.7	2.6	2.6
15	Mahadeva Gaunpa	10	Saptari	2.5	3.9	3.1	2.9	9.5	6.1	1.3	1.6	1.4	0.0	0.0	0.0	0.0	0.0	2.2	5.1	3.5	0.0	0.0	0.0	
15	Rajbiraj Nagarpalik	11	Saptari	0.0	0.0	0.0	0.6	0.0	0.4	0.3	0.9	0.6	0.0	0.0	0.0	0.0	0.0	0.0	0.3	0.4	0.3	0.0	0.0	0.0
15	Rupani Gaunpalika	12	Saptari	4.8	6.5	5.5	4.0	3.6	3.8	4.9	7.6	6.2	7.4	12.4	9.6	2.0	1.7	1.9	4.6	5.9	5.2	4.6	6.5	5.5
15	Saptakoshi Nagarp	13	Saptari	2.9	2.9	2.9	0.5	1.1	0.8	0.0	0.6	0.3	0.0	0.0	0.0	0.0	1.6	0.7	1.2	1.6	1.4	0.0	0.6	0.3
15	Shambhunath Nag	14	Saptari	0.5	4.9	2.5	4.8	2.9	3.9	0.7	1.4	1.0	0.7	3.4	2.0	0.0	0.0	0.0	1.8	3.1	2.4	0.4	2.1	1.2
15	Surunga Nagarpalik	15	Saptari	3.0	2.6	2.9	2.8	0.9	1.9	0.4	2.0	1.2	0.0	0.0	0.0	1.9	2.4	2.1	2.0	1.8	1.9	0.9	1.1	1.0
15	Tilatha Koiladi Gau	16	Saptari	0.0	0.0	0.0	0.5	0.0	0.3	0.0	0.0	0.0	0.0	0.0	0.0	0.0	0.0	0.0	0.2	0.0	0.1	0.0	0.0	0.0
15	Tirahut Gaunpalika	17	Saptari	4.5	8.6	6.0	3.4	7.6	5.2	4.3	8.8	6.6	8.9	17.0	13.2	3.8	2.7	3.2	4.1	8.4	6.0	6.2	9.5	7.9
15	Walan Bihul Gaun	18	Saptari	6.9	4.7	5.8	3.9	2.1	3.1	0.0	0.8	0.4	0.8	0.0	0.4	0.0	0.0	0.0	3.5	2.7	3.2	0.7	0.0	0.4
15	Saptari	Total		2.7	3.6	3.1	2.9	2.7	2.8	1.8	2.3	2.0	2.8	2.7	2.8	1.0	1.3	1.1	2.5	2.8	2.6	2.1	2.1	2.1
16	Amama Gaunpalika	1	Siraha	9.3	12.1	10.5	###	16.1	15.4	7.9	12.6	10.1	###	21.4	21.6	0.0	0.0	0.0	###	13.8	12.1	###	15.6	15.3
16	Aurahi Rural Munic	2	Siraha	6.4	7.9	6.9	6.4	1.5	4.0	8.4	4.0	6.2	###	14.4	13.4	0.0	0.0	0.0	7.0	4.2	5.7	6.7	8.3	7.4
16	Bariyarpatti Gaunpal	3	Siraha	6.9	5.9	6.4	7.5	6.0																

Grade wise repetition rates at lower secondary and secondary level, Flash I_2075 (2018-019)

Dist_ Code	Local Level	LL_Code	Dist_ Name	% of LSS and SS Level Total Repetition																				
				Grade 6			Grade 7			Grade 8			Grade 9			Grade 10			Grade 6-8			Grade 9-10		
				Girls	Boys	Total	Girls	Boys	Total	Girls	Boys	Total	Girls	Boys	Total	Girls	Boys	Total	Girls	Boys	Total	Girls	Boys	Total
16	Golbazar Nagarpalika	7	Siraha	4.8	3.2	3.8	3.3	1.3	2.2	2.0	1.7	1.9	1.6	1.1	1.3	0.0	0.0	0.0	3.3	2.1	2.6	1.0	0.7	0.8
16	Kalyanpur Nagarpalika	8	Siraha	4.5	2.7	3.7	4.2	4.6	4.4	6.0	3.5	4.9	2.5	3.8	3.2	0.0	0.0	0.0	4.8	3.7	4.3	1.3	2.1	1.7
16	Karjanha Nagarpalika	9	Siraha	3.4	3.1	3.3	5.9	4.0	5.0	###	15.6	13.6	9.2	11.0	10.1	0.0	0.0	0.0	7.2	7.8	7.5	6.1	7.0	6.6
16	Lahan Nagarpalika	10	Siraha	2.1	1.1	1.5	2.5	0.9	1.5	1.4	2.7	2.2	1.6	1.1	1.3	0.0	0.0	0.0	2.0	1.6	1.7	1.4	0.9	1.1
16	Laxmipur patari Gaunpalika	11	Siraha	8.0	4.1	6.3	2.3	2.2	2.2	5.1	5.2	5.1	1.5	1.7	1.6	0.0	0.0	0.0	5.3	3.9	4.7	1.1	1.2	1.2
16	Mirchahiya Nagarpalika	12	Siraha	2.6	1.6	2.0	2.4	1.3	1.7	2.9	0.8	1.7	1.4	0.5	0.9	0.3	0.3	0.3	2.6	1.3	1.8	0.9	0.4	0.6
16	Naraha Gaunpalika	13	Siraha	3.7	7.1	5.8	0.7	4.5	2.6	2.4	2.8	2.6	0.0	0.0	0.0	0.0	0.0	2.2	4.7	3.6	0.0	0.0	0.0	
16	Navarajpur Gaunpalika	14	Siraha	8.6	3.9	6.3	###	17.1	14.3	8.0	4.7	6.2	###	26.1	21.1	0.0	0.9	0.5	9.3	8.4	8.9	9.3	14.7	12.1
16	Sakhuwanankarkatti	15	Siraha	8.6	3.3	6.3	1.7	6.7	3.6	6.4	5.0	5.8	###	3.8	9.6	0.0	0.0	0.0	5.5	4.9	5.3	8.0	1.9	5.4
16	Siraha Nagarpalika	16	Siraha	5.7	4.7	5.1	5.9	5.6	5.8	7.2	5.4	6.2	###	8.7	10.5	0.0	0.2	0.1	6.3	5.2	5.7	7.1	5.1	6.1
16	Sukhipur Nagarpalika	17	Siraha	7.5	7.6	7.5	8.4	4.8	6.8	8.9	7.7	8.4	2.1	1.8	1.9	0.0	0.0	0.0	8.3	6.8	7.6	1.2	1.0	1.1
16	Siraha	Total		5.0	3.8	4.4	5.0	3.7	4.3	5.5	4.5	5.0	5.1	4.3	4.7	0.0	0.1	0.1	5.2	4.0	4.6	3.2	2.7	3.0
17	Aurahi Gaunpalika	1	Dhanush	1.4	1.4	1.4	1.6	6.5	3.6	0.8	1.3	1.1	2.1	7.9	5.1	0.0	0.0	0.0	1.3	3.0	2.0	1.2	4.7	3.0
17	Bateswor Gaunpalika	2	Dhanush	0.0	0.0	0.0	0.0	0.0	0.0	0.0	0.0	0.0	0.0	0.6	0.3	0.0	0.0	0.0	0.0	0.0	0.0	0.3	0.1	0.1
17	Bidehi Nagarpalika	3	Dhanush	0.0	0.0	0.0	0.0	0.0	0.0	0.0	0.0	0.0	0.0	0.0	0.0	0.0	0.0	0.0	0.0	0.0	0.0	0.0	0.0	0.0
17	Chhireswornath Nagarpalika	4	Dhanush	0.4	0.0	0.2	0.4	0.0	0.2	0.4	0.0	0.2	0.0	0.0	0.0	0.5	0.0	0.3	0.4	0.0	0.2	0.2	0.0	0.1
17	Dhanauji Gaunpalika	5	Dhanush	0.0	0.0	0.0	0.0	0.0	0.0	0.0	0.0	0.0	0.0	0.0	0.0	###	13.5	14.2	0.0	0.0	0.0	7.1	6.3	6.7
17	Dhanusadham Nagarpalika	6	Dhanush	0.0	0.0	0.0	0.0	0.0	0.0	2.8	3.4	3.1	0.0	0.0	0.0	9.0	12.7	11.3	1.0	1.5	1.2	2.3	3.9	3.2
17	Ganeshman Charni	7	Dhanush	1.3	0.0	0.7	2.1	0.5	1.4	1.9	2.9	2.3	0.0	0.0	0.0	0.8	0.9	0.8	1.8	1.3	1.6	0.3	0.3	0.3
17	Hansapur Nagarpalika	8	Dhanush	0.0	0.7	0.3	9.1	6.9	7.9	7.3	8.5	7.8	2.0	1.1	1.6	0.0	0.0	0.0	5.5	5.8	5.7	1.2	0.6	0.9
17	Janaknandini Gaunpalika	9	Dhanush	0.0	0.0	0.0	0.0	0.0	0.0	0.0	0.0	0.0	0.0	0.0	0.0	8.0	13.0	10.4	0.0	0.0	0.0	1.3	1.8	1.6
17	Janakpur Upamaharajpur	10	Dhanush	1.1	0.4	0.7	1.0	1.0	1.0	1.7	0.7	1.1	0.0	0.0	0.0	0.0	0.1	0.1	1.2	0.7	0.9	0.0	0.0	0.0
17	Kamala Nagarpalika	11	Dhanush	0.0	0.0	0.0	0.0	0.0	0.0	0.0	0.0	0.0	0.0	0.0	0.0	0.0	0.0	0.0	0.0	0.0	0.0	0.0	0.0	0.0
17	Laxminiya Gaunpalika	12	Dhanush	0.0	0.0	0.0	0.6	0.0	0.3	5.8	1.0	3.0	1.4	0.7	1.1	0.0	0.0	0.0	2.0	0.5	1.2	0.9	0.4	0.7
17	Mithila Bihari Gaunpalika	13	Dhanush	0.0	1.1	0.5	4.7	5.0	4.8	7.4	4.3	6.0	8.4	5.8	7.0	0.0	0.0	0.0	4.5	3.7	4.1	3.9	2.7	3.3
17	Mithila Nagarpalika	14	Dhanush	0.0	1.0	0.4	0.0	0.0	0.0	0.3	0.7	0.5	0.3	0.7	0.5	1.5	1.6	1.6	0.1	0.6	0.3	0.9	1.1	1.0
17	Mukhiyapatti Musahar	15	Dhanush	###	###	###	###	###	###	###	###	###	###	###	###	###	###	###	###	###	###	###	###	###
17	Nagarain Nagarpalika	16	Dhanush	1.8	1.0	1.4	2.6	3.3	2.9	1.1	0.0	0.6	0.5	0.0	0.2	0.0	0.0	0.0	1.8	1.3	1.6	0.3	0.0	0.1
17	Sabaila Nagarpalika	17	Dhanush	3.5	3.7	3.6	1.3	3.0	2.0	4.6	2.2	3.5	2.0	4.1	3.0	0.0	0.0	0.0	3.1	2.9	3.0	1.3	2.6	2.0
17	Sahidnagar Nagarpalika	18	Dhanush	2.5	2.6	2.5	2.5	0.0	1.5	0.0	0.5	0.2	0.0	0.0	0.0	0.0	0.0	0.0	1.6	1.0	1.4	0.0	0.0	0.0
17	Dhanusha	Total		1.9	1.1	1.6	1.7	1.8	1.8	2.7	1.7	2.2	0.9	1.2	1.1	1.3	1.8	1.6	2.1	1.6	1.9	1.1	1.5	1.3
18	Aurahi Nagarpalika	1	Mahottari	0.9	0.4	0.7	1.8	1.3	1.6	0.9	0.9	0.9	0.0	0.4	0.2	0.0	0.0	0.0	1.2	0.9	1.1	0.0	0.3	0.1
18	Balwa Nagarpalika	2	Mahottari	4.4	9.1	6.7	2.1	3.4	2.8	7.2	4.6	5.8	7.2	4.0	5.7	0.0	0.0	0.0	4.6	5.5	5.0	4.1	2.0	3.0
18	Bardibas Nagarpalika	3	Mahottari	3.4	2.6	3.0	1.3	1.1	1.2	0.3	0.8	0.5	0.8	1.4	1.1	9.2	9.0	9.1	1.6	1.4	1.5	3.9	4.2	4.1
18	Bhangaha Nagarpalika	4	Mahottari	8.0	5.9	6.9	6.1	6.1	6.1	4.5	7.0	5.8	8.3	6.7	7.5	1.1	3.3	2.2	6.3	6.3	6.3	5.1	5.1	5.1
18	Ekdanra Gaunpalika	5	Mahottari	1.6	1.0	1.3	1.2	0.7	0.9	1.9	0.8	1.3	0.0	0.4	0.2	6.4	7.2	6.8	1.6	0.8	1.2	2.2	2.7	2.5
18	Gaushala Nagarpalika	6	Mahottari	2.2	2.7	2.4	3.5	2.9	3.2	1.1	0.5	0.8	0.6	0.0	0.3	0.0	0.0	0.0	2.2	2.0	2.1	0.5	0.0	0.2
18	Jaleswor Nagarpalika	7	Mahottari	1.3	0.7	1.0	3.9	6.9	5.3	2.8	5.7	4.4	2.2	0.2	1.1	0.3	1.1	0.7	2.6	4.6	3.6	1.4	0.6	0.9
18	Loharpatti Nagarpalika	8	Mahottari	7.6	7.9	7.7	8.3	7.9	8.1	1.3	2.7	2.0	###	21.1	22.9	0.0	1.4	0.9	5.7	6.0	5.8	###	12.4	13.7
18	Mahottari Gaunpalika	9	Mahottari	1.3	1.2	1.3	0.0	0.4	0.2	6.9	5.4	6.1	2.7	2.6	2.6	0.0	0.0	0.0	2.5	2.3	2.5	1.5	1.4	1.5
18	Manra Sisawa Nagarpalika	10	Mahottari	1.5	1.5	1.5	2.5	2.8	2.6	1.1	0.9	1.0	0.0	0.0	0.0	0.0	0.0	1.8	1.7	1.7	0.0	0.0	0.0	
18	Matihani Nagarpalika	11	Mahottari	4.1	2.4	3.3	0.0	0.0	0.0	7.2	13.5	10.5	4.5	2.5	3.4	0.0	0.0	0.0	4.1	6.6	5.3	2.8	1.4	2.0
18	Pipra Gaunpalika	12	Mahottari	0.3	0.0	0.2	1.6	1.1	1.3	1.3	0.0	0.6	5.6	3.6	4.6	0.0	0.0	0.0	1.0	0.4	0.7	4.1	2.3	3.2
18	Ramgopalpur Nagarpalika	13	Mahottari	8.5	6.1	7.3	6.6	5.4	6.0	2.3	3.8	3.1	0.0	0.0	0.0	0.0	0.0	5.9	5.1	5.5	0.0	0.0	0.0	
18	Samsi Gaunpalika	14	Mahottari	###	3.0	9.0	9.5	5.4	7.4	8.8	5.5	7.1	2.8	6.8	4.8	0.0	0.0	0.0	###	4.4	8.0	1.7	4.1	2.9
18	Sonama Gaunpalika	15	Mahottari	4.0	6.0	5.0	6.4	9.6	8.0	5.1	8.4	7.1	7.0	7.5	7.3	0.0	0.0	0.0	5.1	7.9	6.6	5.5	6.1	5.8
18	Mahottari	Total		4.0	3.4	3.7	3.5	3.7	3.6	3.0	3.7	3.4	4.2	3.3	3.7	2.2	2.4	2.3	3.5	3.6	3.6	3.4	3.0	3.2
19	Bagmati Nagarpalika	1	Sarlahi	1.5	4.7	3.0	1.1	1.0	1.1	0.8	1.6	1.1	2.8	2.3	2.6	3.0	6.5	4.4	1.1	2.5	1.7	2.9	3.9	3.3
19	Balara Nagarpalika	2	Sarlahi	3.8	1.6	2.4	1.0	1.6	1.3	2.0	1.8	1.9	3.1	3.9	3.5	0.0	0.0	0.0	2.2	1.7	1.9	1.9	2.2	2.1
19	Barahathawa Nagarpalika	3	Sarlahi	5.4	7.1	6.3	3.0	2.2	2.6	1.5	1.3	1.4	1.2	0.8	1.0	0.0	0.0	0.0	3.3	3.5	3.4	0.6	0.5	0.5
19	Basbariya Gaunpalika	4	Sarlahi	0.0	3.2	1.6	1.9	2.7	2.2	0.0	0.0	0.0	0.0	0.0	0.0	0.0	0.0	0.7	2.1	1.3	0.0	0.0	0.0	
19	Bishnu Gaunpalika	5	Sarlahi	0.7	0.5	0.6	0.0	0.8	0.4	0.0	0.0	0.0	0.0	0.0	0.0	0.0	0.0	0.3	0.4	0.3	0.0	0.0	0.0	
19	Brahmapuri Gaunpalika	6	Sarlahi	0.0	0.0	0.0	0.0	0.0	0.0	0.0	0.0	0.0	0.0	0.7	0.4	0.0	0.0	0.0	0.0	0.0	0.0	0.5	0.3	
19	Chakraghatta Gaunpalika	7	Sarlahi	2.2	8.7	5.5	2.6	9.1	6.0	6.4	5.4	5.9	7.8	6.8	7.2	0.0	0.0	0.0	3.6	7.8	5.8	5.4	4.5	4.9
19	Chandranagar Gaunpalika	8	Sarlahi	0.0	2.9	1.3	0.0	0.0	0.0	0.0	0.0	0.0	2.9	0.0	1.6	###	###	###	0.0	1.3	0.6	2.9	0.0	1.6
19	Dhankaul Gaunpalika	9	Sarlahi	0.0	0.0	0.0	0.0	0.0	0.0	0.0	0.0	0.0	0.0	0.0	0.0	0.0	0.0	0.0	0.0	0.0	0.0	0.0	0.0	0.0
19	Godaita Nagarpalika	10	Sarlahi	0.9	0.3	0.6	0.8	0.3	0.6	0.0	0.0	0.0	0.9	0.0	0.5	9.3	11.9	10.6	0.6	0.2	0.4	4.2	5.0	4.6
19	Haripur Nagarpalika	11	Sarlahi																					

Grade wise repetition rates at lower secondary and secondary level, Flash I_2075 (2018-019)

Dist_Code	Local Level	LL_Code	Dist_Name	% of LSS and SS Level Total Repetition																				
				Grade 6			Grade 7			Grade 8			Grade 9			Grade 10			Grade 6-8			Grade 9-10		
				Girls	Boys	Total	Girls	Boys	Total	Girls	Boys	Total	Girls	Boys	Total	Girls	Boys	Total	Girls	Boys	Total	Girls	Boys	Total
19	Malangawa Nagarpalika	18	Sarlahi	5.1	6.5	5.9	3.1	6.3	4.7	3.1	7.4	5.3	4.1	6.4	5.3	0.0	0.0	0.0	3.7	6.8	5.3	2.3	3.5	2.9
19	Parsa Gaunpalika	19	Sarlahi	0.0	0.0	0.0	0.0	0.0	0.0	0.0	0.0	0.0	0.0	0.0	0.0	###	###	###	0.0	0.0	0.0	0.0	0.0	0.0
19	Ramnagar Gaunpalika	20	Sarlahi	0.5	0.0	0.3	1.1	0.6	0.9	0.0	0.0	0.0	0.0	0.0	0.0	0.0	0.0	0.5	0.2	0.4	0.0	0.0	0.0	
19	Sarlahi	Total		3.3	3.7	3.5	2.2	2.4	2.3	1.4	2.2	1.8	2.1	2.2	2.1	1.0	1.4	1.2	2.3	2.8	2.5	1.7	1.9	1.8
20	Dudhuli Nagarpalika	1	Sindhuli	2.1	2.4	2.3	2.0	2.4	2.2	1.4	1.6	1.5	0.7	1.6	1.1	2.9	1.6	2.2	1.8	2.1	2.0	1.5	1.6	1.5
20	Ghanglekh Gaunpalika	2	Sindhuli	4.0	0.7	2.3	6.7	6.4	6.5	0.8	0.9	0.9	1.5	2.5	2.0	0.0	1.1	0.5	3.9	2.8	3.4	0.9	1.9	1.4
20	Golanjor Gaunpalika	3	Sindhuli	2.4	2.1	2.2	1.2	5.1	3.1	3.9	3.1	3.6	0.9	1.6	1.2	0.0	8.6	3.5	2.5	3.5	3.0	0.6	3.4	1.8
20	Hariharpurgadhi Gaunpalika	4	Sindhuli	3.6	2.2	2.8	0.7	1.6	1.1	1.4	3.3	2.3	0.0	0.0	0.0	3.0	5.0	4.0	1.9	2.3	2.1	0.7	1.1	0.9
20	Kalamamai Nagarpalika	5	Sindhuli	2.4	2.9	2.7	1.6	2.4	2.0	1.5	1.9	1.7	0.7	1.0	0.8	1.9	2.2	2.1	1.8	2.4	2.2	1.1	1.4	1.3
20	Marin Gaunpalika	6	Sindhuli	5.5	6.7	6.1	3.7	7.2	5.5	0.7	0.4	0.6	0.4	0.5	0.4	0.0	0.0	0.0	3.5	5.2	4.3	0.3	0.3	0.3
20	Phikkal Gaunpalika	7	Sindhuli	6.1	6.1	6.1	3.8	4.8	4.3	4.4	5.5	4.9	4.3	6.1	5.1	###	15.8	14.6	4.7	5.5	5.0	6.8	9.1	7.8
20	Sunkoshi Gaunpalika	8	Sindhuli	2.7	1.8	2.3	1.8	2.3	2.0	0.0	0.6	0.3	2.4	4.9	3.6	5.7	16.4	10.6	1.6	1.6	1.6	3.6	9.0	6.1
20	Tinpatan Gaunpalika	9	Sindhuli	0.6	1.4	1.0	0.0	1.5	0.7	1.5	1.2	1.3	0.2	0.5	0.3	0.0	0.0	0.0	0.7	1.3	1.0	0.1	0.3	0.2
20	Sindhuli	Total		2.9	2.9	2.9	1.9	3.2	2.6	1.7	2.0	1.8	1.0	1.6	1.3	2.3	3.7	3.0	2.2	2.7	2.4	1.5	2.4	1.9
21	Doramba Gaunpalika	1	Ramechhap	2.6	9.3	5.9	2.6	4.3	3.5	4.1	4.9	4.4	3.4	7.8	5.4	7.2	12.4	9.7	3.2	6.1	4.6	4.6	9.4	6.8
21	Gokulganga Gaunpalika	2	Ramechhap	5.3	7.2	6.2	4.8	8.1	6.3	###	19.1	16.3	###	13.7	12.3	1.6	1.0	1.3	8.1	11.7	9.8	7.6	9.6	8.6
21	Khadadevi Gaunpalika	3	Ramechhap	2.9	1.8	2.4	3.2	2.7	3.0	2.5	2.7	2.6	2.9	4.3	3.5	2.9	1.1	2.0	2.9	2.4	2.7	2.9	3.3	3.1
21	Likhu Gaunpalika	4	Ramechhap	2.4	2.0	2.2	1.7	3.7	2.6	1.5	4.4	2.8	2.6	5.3	3.8	2.9	9.8	5.9	1.9	3.4	2.6	2.7	6.5	4.4
21	Manthali Nagarpalika	5	Ramechhap	4.5	5.8	5.1	4.2	6.3	5.2	7.1	5.9	6.6	4.5	6.6	5.5	4.0	4.7	4.3	5.4	6.0	5.7	4.3	6.0	5.1
21	Ramechhap Nagarpalika	6	Ramechhap	1.5	5.2	3.3	1.4	3.8	2.5	2.6	3.1	2.9	2.0	2.7	2.4	###	11.6	12.4	1.9	4.1	2.9	5.8	5.5	5.7
21	Sunapati Gaunpalika	7	Ramechhap	4.1	7.0	5.6	5.1	8.2	6.5	3.1	7.1	5.1	2.2	4.8	3.3	0.0	0.0	0.0	4.1	7.4	5.7	1.8	3.9	2.7
21	Umakunda Gaunpalika	8	Ramechhap	5.2	8.0	6.5	5.9	6.7	6.3	5.4	7.7	6.5	###	12.7	14.3	4.5	3.1	3.9	5.5	7.4	6.5	###	9.3	10.3
21	Ramechhap	Total		3.5	5.6	4.5	3.4	5.3	4.4	5.0	6.5	5.7	4.9	6.8	5.8	5.3	6.3	5.7	4.0	5.8	4.9	5.0	6.6	5.8
22	Baiteshwor Gaunpalika	1	Dolakha	5.6	2.3	3.8	4.1	6.1	5.0	0.8	3.1	1.8	3.8	6.7	5.2	1.4	5.8	3.3	3.3	3.7	3.5	3.2	6.5	4.8
22	Bhimeshwor Nagarpalika	2	Dolakha	2.1	3.8	2.9	1.3	0.3	0.8	2.0	3.0	2.5	3.1	5.7	4.3	###	7.7	10.9	1.8	2.4	2.1	7.0	6.4	6.8
22	Bigu Gaunpalika	3	Dolakha	6.2	6.0	6.1	3.0	2.4	2.7	0.8	1.1	0.9	4.7	3.7	4.3	0.0	0.0	0.0	3.5	3.5	3.5	4.2	3.2	3.7
22	Gaurishankar Gaunpalika	4	Dolakha	###	10.7	11.2	###	11.7	11.0	8.8	9.7	9.2	###	24.4	23.9	0.0	10.3	5.7	###	10.7	10.5	###	20.0	19.0
22	Jiri Nagarpalika	5	Dolakha	4.8	7.2	5.8	0.0	1.6	0.7	1.5	2.4	1.9	3.3	3.4	3.4	###	18.1	18.0	2.1	3.6	2.7	7.9	8.7	8.3
22	Kalinchok Gaunpalika	6	Dolakha	4.1	6.1	5.1	6.4	9.4	7.8	5.1	6.9	6.0	###	9.2	11.9	5.5	11.0	8.0	5.2	7.4	6.3	###	9.8	10.6
22	Melung Gaunpalika	7	Dolakha	1.7	2.9	2.3	3.9	3.0	3.5	###	15.5	12.7	7.0	10.1	8.5	###	15.4	14.1	5.3	7.1	6.1	9.4	12.0	10.7
22	Sailung Gaunpalika	8	Dolakha	2.7	6.0	4.2	2.4	4.9	3.6	3.5	4.6	4.1	2.7	5.0	3.6	0.0	0.0	0.0	2.8	5.2	4.0	1.7	2.9	2.2
22	Tamakoshi Gaunpalika	9	Dolakha	7.3	5.6	6.5	2.2	4.2	3.2	1.0	1.0	1.0	3.5	5.9	4.6	6.7	12.2	9.3	3.5	3.7	3.6	4.7	8.3	6.4
22	Dolakha	Total		4.7	5.4	5.0	3.6	4.6	4.1	3.7	5.3	4.4	6.8	7.9	7.3	8.3	9.9	9.0	4.0	5.1	4.5	7.3	8.6	7.9
23	Balefi Gaunpalika	1	Sindhupalchok	0.6	2.7	1.6	5.7	6.9	6.3	1.4	1.1	1.3	0.6	1.2	0.9	2.6	0.9	1.7	2.4	3.4	2.9	1.4	1.0	1.2
23	Barhabise Nagarpalika	2	Sindhupalchok	4.3	7.2	5.9	2.5	5.5	4.0	1.4	1.4	1.4	1.1	1.1	1.1	4.5	1.0	2.8	2.6	4.8	3.7	2.1	1.1	1.6
23	Bhotekoshi Gaunpalika	3	Sindhupalchok	5.4	8.8	7.0	4.2	6.9	5.4	4.3	0.0	2.3	6.7	3.2	5.1	3.7	2.7	3.2	4.7	5.5	5.0	5.4	3.0	4.2
23	Chautara Sangachok	4	Sindhupalchok	4.4	3.2	3.9	1.5	1.3	1.4	1.8	2.8	2.2	2.3	2.1	2.2	1.4	1.9	1.6	2.5	2.4	2.5	1.9	2.0	2.0
23	Helambu Gaunpalika	5	Sindhupalchok	5.2	8.8	6.8	2.4	5.1	3.7	1.7	0.6	1.2	1.2	1.6	1.4	2.2	3.4	2.8	3.3	5.0	4.0	1.6	2.4	1.9
23	Indrawoti Gaunpalika	6	Sindhupalchok	4.9	7.5	6.2	6.3	7.1	6.6	4.3	7.2	5.7	###	10.9	11.7	8.7	6.5	7.7	5.2	7.3	6.1	###	9.1	10.0
23	Jugal Gaunpalika	7	Sindhupalchok	6.3	7.9	7.1	4.0	11.2	7.2	3.2	7.1	5.1	7.1	7.4	7.3	0.0	0.0	0.0	4.6	8.7	6.5	4.2	4.8	4.5
23	Lisankhu Pakhar Gaunpalika	8	Sindhupalchok	2.3	3.1	2.7	0.8	0.7	0.7	0.0	0.7	0.4	1.5	1.8	1.7	7.3	0.8	3.9	1.0	1.3	1.2	4.1	1.4	2.6
23	Melamchi Nagarpalika	9	Sindhupalchok	3.6	5.6	4.6	2.3	4.0	3.1	1.0	3.5	2.2	4.6	5.6	5.1	1.5	2.0	1.8	2.3	4.4	3.3	3.4	4.1	3.7
23	Panchpokhari Thulung	10	Sindhupalchok	6.8	9.9	8.3	5.8	8.5	7.1	###	15.2	13.3	8.7	10.4	9.4	###	8.6	10.3	7.9	11.0	9.4	9.2	10.1	9.6
23	Sunkoshi Gaunpalika	11	Sindhupalchok	3.8	2.7	3.3	2.8	3.0	2.9	0.0	0.6	0.3	3.0	5.1	4.1	4.9	11.4	8.3	2.2	2.1	2.1	3.9	8.0	6.0
23	Tripurasundari Gaunpalika	12	Sindhupalchok	7.2	8.7	7.9	6.8	7.7	7.3	5.1	11.3	8.1	2.7	3.3	2.9	0.0	3.7	1.0	6.4	9.2	7.8	1.6	3.4	2.3
23	Sindhupalchok	Total		4.6	6.3	5.4	3.5	5.4	4.4	2.7	4.2	3.4	4.4	4.6	4.5	3.4	3.3	3.4	3.6	5.3	4.4	4.0	4.1	4.1
24	Banepa Nagarpalika	1	Kavrepalanchok	0.5	2.0	1.2	1.5	2.2	1.9	1.7	3.0	2.4	1.8	2.4	2.1	2.4	2.2	2.3	1.2	2.4	1.8	2.1	2.3	2.2
24	Bethanchowk Gaunpalika	2	Kavrepalanchok	3.1	5.7	4.4	3.4	7.7	5.5	3.7	3.1	3.4	3.9	2.3	3.1	0.0	0.0	0.0	3.4	5.5	4.4	2.1	1.3	1.7
24	Bhumlu Gaunpalika	3	Kavrepalanchok	2.1	4.9	3.6	1.6	0.0	1.0	0.7	0.7	0.7	1.1	0.8	1.0	3.6	3.7	3.7	1.5	2.1	1.8	2.1	2.2	2.2
24	Chaurideurali Gaunpalika	4	Kavrepalanchok	1.4	1.1	1.2	0.5	2.3	1.4	0.9	1.8	1.4	0.0	0.0	0.0	1.2	2.6	1.9	0.9	1.8	1.3	0.5	1.2	0.8
24	Dhulikhel Nagarpalika	5	Kavrepalanchok	1.9	3.4	2.6	3.7	5.7	4.6	2.1	7.9	4.9	3.7	3.0	3.3	3.3	4.4	3.8	2.6	5.7	4.1	3.5	3.5	3.5
24	Khanikhola Gaunpalika	6	Kavrepalanchok	2.2	6.6	4.5	2.2	2.7	2.4	0.0	0.0	0.0	3.3	1.1	2.4	3.7	1.4	2.6	1.6	3.4	2.5	3.5	1.2	2.5
24	Mahabharat Gaunpalika	7	Kavrepalanchok	3.0	5.8	4.4	6.0	4.4	5.2	2.9	6.5	4.6	5.3	4.1	4.7	0.8	0.0	0.4	4.0	5.5	4.8	3.6	2.6	3.1
24	Mandandepur Nagarpalika	8	Kavrepalanchok	0.9	6.0	3.4	1.9	4.0	2.9	0.3	2.1	1.1	2.4	4.9	3.4	###	9.0	11.8	1.0	4.0	2.4	6.9	6.7	6.8
24	Namobuddha Nagarpalika	9	Kavrepalanchok	6.1	5.4	5.8	0.9	7.5	3.8	5.0	4.8	4.9	3.6	4.5	4.1	1.0	1.6	1.3	4.0	5.8	4.8	2.3	3.4	2.8
24	Panauti Nagarpalika	10	Kavrepalanchok	1.6	3.8	2.8	2.5	2.0	2.3	1.4	2.2	1.8	2.1	1.8	2.0	7.8	8.3	8.0						

Grade wise repetition rates at lower secondary and secondary level, Flash I_2075 (2018-019)

Dist_ Code	Local Level	LL_Code	Dist_ Name	% of LSS and SS Level Total Repetition																				
				Grade 6			Grade 7			Grade 8			Grade 9			Grade 10			Grade 6-8			Grade 9-10		
				Girls	Boys	Total	Girls	Boys	Total	Girls	Boys	Total	Girls	Boys	Total	Girls	Boys	Total	Girls	Boys	Total	Girls	Boys	Total
24	Kavrepalanchok	Total		2.6	4.5	3.5	2.3	3.6	2.9	2.1	3.5	2.7	2.8	3.5	3.1	5.1	4.6	4.9	2.3	3.8	3.1	3.8	4.0	3.9
25	Bagmati Gaunpalika	1	Lalitpur	6.5	8.0	7.3	4.5	7.1	5.7	5.2	7.4	6.3	7.4	21.6	14.2	4.1	7.6	5.6	5.4	7.5	6.4	5.8	15.5	10.1
25	Godawari Nagarpa	2	Lalitpur	2.3	3.3	2.8	2.4	2.7	2.5	3.7	1.8	2.8	4.0	4.4	4.2	0.5	0.3	0.4	2.8	2.6	2.7	2.5	2.7	2.6
25	Konjyosom Gaunpa	3	Lalitpur	5.9	5.5	5.7	6.0	4.0	5.1	6.7	8.2	7.4	4.3	6.3	5.4	###	12.9	12.5	6.2	5.9	6.1	7.0	7.7	7.4
25	Lalitpur Mahanaga	4	Lalitpur	0.9	1.7	1.3	1.0	1.7	1.4	1.5	1.8	1.7	1.7	2.4	2.0	2.6	2.4	2.5	1.1	1.7	1.4	2.1	2.4	2.2
25	Mahalaxmi Nagarpa	5	Lalitpur	0.9	1.9	1.5	1.6	2.6	2.2	0.9	1.6	1.3	1.1	1.5	1.3	2.8	1.0	1.8	1.2	2.1	1.6	1.8	1.3	1.5
25	Mahankal Gaunpa	6	Lalitpur	6.1	6.2	6.1	5.1	11.2	7.7	4.5	7.1	5.9	9.6	22.8	16.4	0.0	2.5	1.2	5.2	8.0	6.6	5.0	13.7	9.4
25	Lalitpur	Total		1.6	2.4	2.0	1.7	2.4	2.1	2.1	2.2	2.2	2.4	3.6	3.0	2.4	2.1	2.2	1.8	2.3	2.1	2.4	3.0	2.7
26	Bhaktapur Nagarpa	1	Bhaktapur	1.9	3.4	2.7	2.3	2.7	2.5	4.0	4.5	4.3	2.1	1.6	1.8	0.5	0.4	0.5	2.8	3.5	3.2	1.5	1.2	1.3
26	Chagunarayan Na	2	Bhaktapur	2.8	3.3	3.1	3.6	6.1	4.8	0.7	0.0	0.4	2.1	1.6	1.8	0.0	0.7	0.3	2.4	3.1	2.7	1.3	1.2	1.3
26	Madhapur Thimi N	3	Bhaktapur	0.7	0.2	0.4	0.4	0.2	0.3	0.0	0.2	0.1	0.0	0.2	0.1	2.7	3.1	2.9	0.4	0.2	0.2	1.0	1.3	1.2
26	Suryabinayak Nag	4	Bhaktapur	0.7	1.3	1.0	0.7	1.9	1.3	0.7	1.4	1.1	1.2	1.5	1.3	2.2	2.1	2.1	0.7	1.5	1.1	1.5	1.7	1.6
26	Bhaktapur	Total		1.4	2.1	1.8	1.6	2.2	1.9	2.1	2.5	2.3	1.5	1.3	1.4	1.3	1.4	1.3	1.7	2.3	2.0	1.4	1.3	1.4
27	Budhaniikantha Na	1	Kathman	0.2	0.8	0.5	0.3	0.5	0.4	0.8	0.5	0.6	0.2	0.1	0.1	4.9	6.6	5.7	0.4	0.6	0.5	1.9	2.4	2.2
27	Chandragiri Nagar	2	Kathman	1.7	3.0	2.4	3.4	3.9	3.7	0.6	0.9	0.8	1.8	2.7	2.2	1.1	2.0	1.6	1.9	2.6	2.3	1.6	2.5	2.0
27	Dakshinkali Nagar	3	Kathman	1.9	4.3	3.1	0.0	1.3	0.7	1.7	1.9	1.8	0.4	5.7	3.2	0.0	1.3	0.7	1.2	2.5	1.9	0.3	4.1	2.3
27	Gokarneshwor Na	4	Kathman	1.7	1.6	1.6	0.4	1.1	0.8	0.9	0.2	0.5	1.3	1.7	1.5	3.4	6.5	4.8	1.0	1.0	1.0	1.9	2.8	2.4
27	Kageshwori Manah	5	Kathman	1.1	1.6	1.3	3.5	2.4	2.9	2.0	1.7	1.8	4.4	4.0	4.2	1.5	2.5	2.0	2.2	1.9	2.0	3.4	3.5	3.5
27	Kathmandu Mahar	6	Kathman	0.9	1.1	1.0	0.8	1.3	1.1	0.7	0.6	0.6	1.1	1.4	1.2	1.0	0.7	0.8	0.8	1.0	0.9	1.0	1.1	1.1
27	Kirtipur Gaunpalik	7	Kathman	1.2	2.3	1.9	2.6	3.0	2.8	2.8	1.5	2.1	0.4	1.4	0.9	3.1	0.0	1.3	2.2	2.3	2.3	1.1	1.0	1.0
27	Nagarjun Nagarpa	8	Kathman	0.4	1.9	1.2	0.4	2.2	1.4	0.2	0.4	0.3	0.0	0.2	0.1	3.1	1.3	2.1	0.3	1.5	1.0	1.0	0.6	0.8
27	Shankharapur Nag	9	Kathman	0.8	3.7	2.2	0.8	0.4	0.6	0.4	2.2	1.3	1.8	6.9	4.2	0.0	0.0	0.0	0.7	2.1	1.4	1.2	4.3	2.7
27	Tarkeshwor Nagar	10	Kathman	1.3	2.1	1.7	1.2	1.1	1.1	1.2	2.5	1.9	2.8	2.0	2.4	2.2	2.8	2.5	1.2	1.9	1.6	2.5	2.3	2.4
27	Tokha Gaunpalika	11	Kathman	0.3	0.4	0.3	0.7	0.8	0.8	0.3	0.5	0.4	0.1	0.3	0.2	0.2	0.0	0.1	0.4	0.6	0.5	0.2	0.1	0.2
27	Kathmandu	Total		1.0	1.5	1.3	1.1	1.5	1.3	0.9	0.9	0.9	1.3	1.7	1.5	1.8	2.0	1.9	1.0	1.3	1.2	1.5	1.8	1.6
28	Belkotgadhi Nagar	1	Nuwakot	6.1	10.6	8.4	4.7	10.0	7.2	5.9	8.9	7.3	8.4	14.3	11.1	3.9	3.8	3.9	5.6	9.9	7.6	6.8	10.6	8.5
28	Bidur Gaunpalika	2	Nuwakot	2.3	4.7	3.5	1.9	2.3	2.1	2.0	2.9	2.5	4.1	3.9	4.0	4.3	5.9	5.0	2.1	3.3	2.7	4.2	4.6	4.4
28	Dupcheshwar Gau	3	Nuwakot	8.3	7.2	7.8	1.4	3.4	2.5	1.3	0.0	0.8	0.6	1.0	0.8	6.2	2.5	4.5	4.2	4.1	4.1	2.6	1.4	2.0
28	Kakani Gaunpalika	4	Nuwakot	5.4	8.1	6.8	5.7	6.3	5.9	6.9	4.8	6.0	###	16.6	14.2	1.4	1.0	1.3	6.0	6.5	6.2	8.8	12.0	10.2
28	Kispang Gaunpalik	5	Nuwakot	2.7	6.3	4.3	6.8	3.9	5.7	4.2	2.1	3.1	8.4	6.3	7.5	2.9	2.7	2.8	4.6	3.9	4.3	6.5	5.0	5.8
28	Likhu Gaunpalika	6	Nuwakot	4.6	3.3	3.9	3.8	6.8	5.4	3.0	7.8	5.3	5.0	8.8	6.9	5.9	11.9	9.3	3.8	6.0	4.9	5.2	9.9	7.6
28	Meghang Gaunpal	7	Nuwakot	6.6	5.5	6.1	2.8	5.9	4.3	1.1	1.9	1.5	0.0	4.3	1.9	0.7	4.5	2.5	3.6	4.4	3.9	0.3	4.4	2.2
28	Panchakanya Gau	8	Nuwakot	6.3	9.0	7.6	2.7	9.2	6.3	4.9	5.2	5.0	4.4	3.5	4.0	0.9	0.0	0.5	4.6	7.8	6.2	3.1	2.1	2.6
28	Shivapuri Gaunpal	9	Nuwakot	4.6	7.6	6.0	7.2	8.9	7.9	2.3	3.3	2.7	4.2	8.1	5.9	2.4	2.8	2.5	4.7	6.7	5.5	3.5	5.9	4.6
28	Suryagadhi Gaunp	10	Nuwakot	9.8	11.1	10.4	###	13.4	13.5	###	19.8	15.7	###	15.8	14.1	4.5	5.1	4.8	###	15.0	13.4	8.9	10.4	9.6
28	Tadi Gaunpalika	11	Nuwakot	7.5	6.3	6.9	3.6	10.2	6.4	2.7	5.6	4.0	###	10.4	11.3	###	8.6	13.8	4.7	7.2	5.8	###	9.5	12.6
28	Tarkeshwar Gaunp	12	Nuwakot	6.5	7.4	7.0	6.6	7.3	6.9	6.3	14.8	9.9	###	14.3	12.9	1.0	0.0	0.7	6.5	9.7	8.0	7.5	11.1	9.1
28	Nuwakot	Total		5.5	7.4	6.4	4.7	6.6	5.6	4.4	6.2	5.2	6.9	8.8	7.8	4.4	4.4	4.4	4.9	6.7	5.8	5.9	7.2	6.5
29	Gosaikunda Gaunp	1	Rasuwa	0.0	1.3	0.7	0.0	0.0	0.0	0.0	5.3	2.5	0.0	0.0	0.0	0.0	0.0	0.0	0.0	2.5	1.2	0.0	0.0	0.0
29	Kalika Gaunpalika	2	Rasuwa	3.6	4.7	4.2	2.5	3.0	2.8	5.7	4.9	5.3	0.0	0.0	0.0	0.0	0.0	0.0	3.9	4.3	4.1	0.0	0.0	0.0
29	Naukunda Gaunpa	3	Rasuwa	6.9	6.2	6.6	7.1	9.2	8.1	6.1	5.9	6.0	9.8	5.7	8.1	2.0	0.0	1.1	6.8	7.1	6.9	7.6	3.9	6.0
29	Parbatikunda Gau	4	Rasuwa	6.8	6.7	6.7	4.7	3.4	4.2	1.6	0.0	1.0	0.0	0.0	0.0	7.1	14.3	9.5	4.3	3.1	3.8	2.0	2.6	2.2
29	Uttargaya Gaunpa	5	Rasuwa	0.0	0.0	0.0	0.0	0.0	0.0	0.0	1.8	0.9	0.0	0.0	0.0	1.6	3.1	2.3	0.0	0.6	0.3	0.5	1.5	0.9
29	Rasuwa	Total		3.8	4.1	4.0	3.5	4.4	3.9	3.3	4.3	3.8	2.4	1.4	2.0	1.3	1.4	1.3	3.6	4.3	3.9	2.0	1.4	1.8
30	Benighat Rorang C	1	Dhading	6.4	6.2	6.3	6.4	7.7	7.0	3.7	2.1	3.0	6.4	8.6	7.4	4.0	5.1	4.5	5.6	5.7	5.6	5.4	7.2	6.2
30	Dhunibesi Nagarpa	2	Dhading	8.0	6.2	7.1	5.0	7.4	6.3	4.5	5.0	4.8	6.7	4.5	5.7	0.0	0.5	0.2	6.0	6.3	6.1	3.7	2.7	3.2
30	Gajuri Gaunpalika	3	Dhading	8.3	4.9	6.7	5.6	9.2	7.3	2.3	5.6	3.7	0.4	1.1	0.7	1.2	1.4	1.3	5.5	6.7	6.1	0.6	1.2	0.9
30	Galchi Gaunpalika	4	Dhading	6.9	7.4	7.1	2.8	5.6	4.1	3.9	2.6	3.3	1.4	5.5	3.3	2.2	1.8	2.0	4.6	5.3	4.9	1.8	3.7	2.7
30	Gangjamuna Gau	5	Dhading	3.4	10.0	6.5	4.8	9.0	6.7	6.1	9.0	7.6	###	18.1	17.6	3.8	7.7	5.8	4.8	9.4	6.9	###	15.6	14.8
30	Jwalamukhi Gaunp	6	Dhading	5.0	4.9	5.0	6.6	7.5	7.1	6.8	4.4	5.6	4.3	2.0	3.3	1.9	1.1	1.5	6.1	5.7	5.9	3.3	1.6	2.5
30	Khaniyabash Gau	7	Dhading	6.8	9.7	8.2	3.4	9.6	6.4	4.0	8.0	5.9	5.4	3.2	4.5	0.0	0.0	0.0	4.8	9.1	6.9	4.0	2.1	3.1
30	Netrawati Gaunpal	8	Dhading	3.7	7.0	5.5	2.5	5.1	3.9	4.8	8.2	6.3	2.3	9.5	5.9	5.1	2.9	4.1	3.7	6.6	5.2	3.0	8.1	5.5
30	Nilkantha Nagarpa	9	Dhading	5.6	7.7	6.6	6.7	6.1	6.4	5.6	4.7	5.2</												

Grade wise repetition rates at lower secondary and secondary level, Flash I_2075 (2018-019)

Dist_ Code	Local Level	LL_Code	Dist_ Name	% of LSS and SS Level Total Repetition																				
				Grade 6			Grade 7			Grade 8			Grade 9			Grade 10			Grade 6-8			Grade 9-10		
				Girls	Boys	Total	Girls	Boys	Total	Girls	Boys	Total	Girls	Boys	Total	Girls	Boys	Total	Girls	Boys	Total	Girls	Boys	Total
31	Indrasarowar Gaun	5	Makwanp	4.5	6.2	5.4	4.6	12.8	8.0	6.5	5.2	5.9	0.0	10.8	4.0	0.0	0.0	0.0	5.2	8.1	6.5	0.0	9.1	3.4
31	Kailash Gaunpalika	6	Makwanp	9.0	12.5	10.6	5.6	10.2	7.5	5.8	6.1	5.9	###	15.2	12.9	0.0	0.0	0.0	7.0	10.2	8.4	8.0	11.5	9.7
31	Makawanpurgadhi	7	Makwanp	7.0	10.6	8.7	8.1	10.7	9.3	2.0	2.8	2.3	###	16.7	13.2	1.2	2.8	1.9	5.8	8.4	7.0	6.8	9.9	8.1
31	Manahari Gaunpalika	8	Makwanp	7.1	9.1	8.0	6.9	8.5	7.6	5.8	6.6	6.1	###	24.6	20.2	0.9	1.5	1.1	6.6	8.2	7.3	###	17.6	13.5
31	Raksirang Gaunpalika	9	Makwanp	4.0	7.9	5.8	4.3	10.8	6.9	6.7	6.4	6.6	2.6	20.0	9.6	1.6	7.4	3.4	4.7	8.4	6.4	2.2	16.8	7.7
31	Thaha Nagarpalika	10	Makwanp	6.3	7.6	6.9	5.2	8.4	6.6	5.7	6.9	6.2	###	16.3	13.5	3.7	2.5	3.3	5.7	7.7	6.6	8.7	12.5	10.2
31	Makwanpur	Total		5.7	8.3	6.9	5.5	8.1	6.7	4.6	5.5	5.0	8.8	11.0	9.8	2.3	3.5	2.8	5.3	7.4	6.3	6.7	8.6	7.6
32	Baudhimai Nagarpalika	1	Rautahat	0.0	0.0	0.0	0.0	0.0	0.0	0.0	0.0	0.0	0.0	0.0	0.0	0.0	0.0	0.0	0.0	0.0	0.0	0.0	0.0	0.0
32	Birndaban Nagarpalika	2	Rautahat	0.0	0.0	0.0	4.7	3.7	4.1	0.0	0.0	0.0	2.1	2.8	2.5	0.0	0.0	0.0	1.6	1.4	1.5	1.1	1.5	1.3
32	Chandrapur Nagarpalika	3	Rautahat	0.5	0.0	0.3	4.5	2.9	3.7	2.8	2.6	2.7	1.4	2.1	1.8	0.0	0.0	0.0	2.5	1.9	2.2	0.8	1.2	1.0
32	Debahi Gonahi Nagarpalika	4	Rautahat	0.0	0.0	0.0	0.0	0.0	0.0	0.5	0.8	0.7	0.0	0.0	0.0	###	0.0	0.0	0.2	0.4	0.3	0.0	0.0	0.0
32	Durga Bhagawati Nagarpalika	5	Rautahat	6.9	10.0	8.4	9.7	14.5	12.0	6.3	14.5	10.2	###	37.9	27.5	###	###	###	7.5	12.6	10.0	###	37.9	27.5
32	Gadhimai Nagarpalika	6	Rautahat	1.6	0.0	0.8	0.0	0.0	0.0	0.0	2.2	1.4	0.0	0.0	0.0	0.0	0.0	0.0	0.7	0.6	0.7	0.0	0.0	0.0
32	Garuda Nagarpalika	7	Rautahat	0.8	2.0	1.4	0.0	0.0	0.0	0.0	0.0	0.0	0.7	1.1	0.9	0.0	0.0	0.0	0.3	0.6	0.4	0.4	0.6	0.5
32	Gaur Nagarpalika	8	Rautahat	6.0	4.3	5.2	1.7	3.3	2.6	0.0	0.8	0.5	0.3	0.8	0.6	0.0	0.0	0.0	2.5	2.4	2.4	0.2	0.5	0.4
32	Gujara Nagarpalika	9	Rautahat	0.0	0.0	0.0	0.0	0.0	0.0	0.0	0.0	0.0	0.0	0.0	0.0	0.0	0.0	0.0	0.0	0.0	0.0	0.0	0.0	0.0
32	Ishanath Nagarpalika	10	Rautahat	5.2	7.1	6.2	7.4	7.1	7.2	1.7	8.3	4.9	8.8	9.5	9.1	0.0	0.0	0.0	4.8	7.4	6.1	5.5	5.2	5.3
32	Katahariya Nagarpalika	11	Rautahat	0.0	0.0	0.0	0.0	0.0	0.0	0.0	0.0	0.0	###	22.4	21.4	0.0	0.0	0.0	0.0	0.0	0.0	###	15.0	14.3
32	Madav Narayan Nagarpalika	12	Rautahat	0.0	0.0	0.0	0.0	0.0	0.0	0.0	0.0	0.0	0.0	0.0	0.0	0.0	0.0	0.0	0.0	0.0	0.0	0.0	0.0	0.0
32	Maulapur Nagarpalika	13	Rautahat	0.0	0.0	0.0	0.0	0.0	0.0	0.0	0.0	0.0	0.0	0.0	0.0	0.0	0.0	0.0	0.0	0.0	0.0	0.0	0.0	0.0
32	Paroha Nagarpalika	14	Rautahat	0.0	0.0	0.0	0.0	0.0	0.0	0.0	0.0	0.0	0.0	0.0	0.0	0.0	0.0	0.0	0.0	0.0	0.0	0.0	0.0	0.0
32	Phatuwa Bijayapur	15	Rautahat	0.0	0.0	0.0	0.0	0.0	0.0	5.1	5.1	5.1	0.9	3.1	2.1	###	###	###	1.8	2.3	2.0	0.9	3.1	2.1
32	Rajdevi Nagarpalika	16	Rautahat	7.4	8.4	7.9	1.8	1.6	1.7	0.5	1.3	0.9	0.7	0.6	0.6	0.0	0.0	0.0	3.7	4.1	3.9	0.5	0.5	0.5
32	Rajpur Nagarpalika	17	Rautahat	0.0	0.0	0.0	0.0	0.0	0.0	0.0	0.0	0.0	0.0	0.0	0.0	0.0	0.0	0.0	0.0	0.0	0.0	0.0	0.0	0.0
32	Yamunamai Gaunpalika	18	Rautahat	0.0	0.0	0.0	0.0	0.0	0.0	0.0	0.0	0.0	0.0	0.0	0.0	0.0	0.0	0.0	0.0	0.0	0.0	0.0	0.0	0.0
32	Rautahat	Total		1.6	1.7	1.7	1.7	1.6	1.7	0.9	1.3	1.1	3.3	3.9	3.6	0.0	0.0	0.0	1.4	1.5	1.5	2.0	2.4	2.2
33	Adarsh Kotwal Gaunpalika	1	Bara	0.0	0.0	0.0	0.0	0.0	0.0	0.0	0.0	0.0	0.0	0.0	0.0	###	###	###	0.0	0.0	0.0	0.0	0.0	0.0
33	Baragadi Gaunpalika	2	Bara	0.8	3.5	2.0	3.5	2.8	3.1	0.0	0.0	0.0	1.3	6.1	3.2	0.0	0.0	0.0	1.3	2.0	1.6	0.7	3.0	1.6
33	Bishrampur Gaunpalika	3	Bara	0.0	5.1	2.3	3.8	10.2	6.4	5.7	9.7	7.7	0.0	0.0	0.0	###	7.7	15.8	3.0	8.3	5.4	###	5.3	9.2
33	Devtal Gaunpalika	4	Bara	3.5	9.7	6.7	0.0	3.9	2.5	2.6	4.1	3.4	###	###	###	###	###	###	2.1	5.9	4.3	###	###	###
33	Jitpur Simara Upar	5	Bara	2.0	4.0	2.9	3.0	2.7	2.8	2.2	3.1	2.7	3.5	6.0	4.8	###	9.9	10.0	2.4	3.3	2.8	6.5	7.9	7.2
33	Kalaiya Upamahar	6	Bara	6.2	5.5	5.9	4.1	4.6	4.3	3.9	3.1	3.5	2.3	3.2	2.8	7.8	3.0	5.2	4.7	4.3	4.5	4.6	3.2	3.8
33	Karaiyama Gaunpalika	7	Bara	9.0	6.6	7.9	3.8	7.6	5.4	9.8	16.0	12.3	7.8	16.3	11.9	0.0	0.0	0.0	7.5	9.7	8.4	4.3	10.1	6.9
33	Kolhabi Nagarpalika	8	Bara	1.4	0.6	1.0	1.9	2.8	2.3	0.4	0.6	0.5	0.0	0.0	0.0	0.6	0.3	0.4	1.2	1.3	1.2	0.3	0.1	0.2
33	Mahagadhimai Nagarpalika	9	Bara	0.2	1.0	0.5	0.9	0.8	0.8	0.0	0.0	0.0	0.0	0.0	0.0	2.0	3.8	2.9	0.4	0.6	0.5	0.9	1.8	1.4
33	Nijgadh Nagarpalika	10	Bara	3.3	7.0	5.1	5.1	7.3	6.1	4.3	5.5	4.8	5.0	4.2	4.6	0.4	0.8	0.6	4.3	6.6	5.4	3.2	2.7	3.0
33	Pacharauta Nagarpalika	11	Bara	6.0	4.4	5.2	3.9	2.6	3.2	1.6	2.3	2.0	0.0	2.0	1.4	0.0	0.0	0.0	4.2	3.1	3.7	0.0	1.2	0.7
33	Parwanipur Gaunpalika	12	Bara	0.0	0.0	0.0	0.0	0.0	0.0	0.0	0.0	0.0	0.0	0.0	0.0	0.0	0.0	0.0	0.0	0.0	0.0	0.0	0.0	0.0
33	Pheta Gaunpalika	13	Bara	0.0	0.0	0.0	0.0	0.0	0.0	0.0	0.0	0.0	0.0	0.0	0.0	0.0	0.0	0.0	0.0	0.0	0.0	0.0	0.0	0.0
33	Prasauni Gaunpalika	14	Bara	1.8	1.1	1.5	2.2	2.0	2.1	0.8	0.8	0.8	0.0	0.0	0.0	0.0	0.0	0.0	1.6	1.2	1.4	0.0	0.0	0.0
33	Simrourgadh Nagarpalika	15	Bara	0.0	0.0	0.0	0.9	1.1	1.0	0.0	0.3	0.2	0.0	0.3	0.2	0.0	0.0	0.0	0.3	0.5	0.4	0.0	0.2	0.1
33	Subarna Gaunpalika	16	Bara	0.0	0.0	0.0	0.0	0.0	0.0	2.1	1.4	1.8	0.0	0.0	0.0	0.0	0.0	0.0	0.7	0.6	0.6	0.0	0.0	0.0
33	Bara	Total		2.5	3.2	2.8	2.6	3.1	2.8	2.2	2.4	2.3	1.9	2.8	2.3	3.8	3.3	3.5	2.4	2.9	2.6	2.7	3.0	2.8
34	Bahudarmai Nagarpalika	1	Parsa	0.7	0.4	0.5	0.0	0.6	0.3	0.0	0.0	0.0	0.3	0.0	0.2	0.0	0.0	0.0	0.2	0.3	0.3	0.2	0.0	0.1
34	Bindabasini Gaunpalika	2	Parsa	0.0	0.0	0.0	0.0	0.0	0.0	0.0	0.0	0.0	5.3	1.5	3.5	0.0	0.0	0.0	0.0	0.0	0.0	3.3	0.9	2.1
34	Birgunj Mahanagar	3	Parsa	2.3	1.7	2.0	3.3	1.9	2.6	0.9	0.7	0.8	0.8	1.7	1.3	0.3	0.1	0.2	2.1	1.4	1.8	0.5	1.0	0.8
34	Chhipaharmai Gaunpalika	4	Parsa	0.0	0.0	0.0	0.0	0.0	0.0	0.0	0.0	0.0	0.0	0.0	0.0	0.0	0.0	0.0	0.0	0.0	0.0	0.0	0.0	0.0
34	Dhobini Gaunpalika	5	Parsa	1.7	3.3	2.4	2.8	1.9	2.4	0.6	0.0	0.3	0.9	0.0	0.4	###	9.3	13.7	1.7	1.7	1.7	8.0	3.6	5.7
34	Jaganathpur Gaunpalika	6	Parsa	0.0	0.0	0.0	0.0	1.1	0.5	0.0	1.2	0.6	0.0	0.0	0.0	0.0	0.0	0.0	0.0	0.7	0.3	0.0	0.0	0.0
34	Jira Bhawani Gaunpalika	7	Parsa	1.0	0.0	0.6	0.0	1.1	0.6	0.0	0.0	0.0	0.0	0.0	0.0	0.0	0.0	0.0	0.4	0.4	0.4	0.0	0.0	0.0
34	Kalikamai Gaunpalika	8	Parsa																					

Grade wise repetition rates at lower secondary and secondary level, Flash I_2075 (2018-019)

Dist_Code	Local Level	LL_Code	Dist_Name	% of LSS and SS Level Total Repetition																				
				Grade 6			Grade 7			Grade 8			Grade 9			Grade 10			Grade 6-8			Grade 9-10		
				Girls	Boys	Total	Girls	Boys	Total	Girls	Boys	Total	Girls	Boys	Total	Girls	Boys	Total	Girls	Boys	Total	Girls	Boys	Total
35	Ichchhyakamana	02	Chitawan	5.2	9.2	7.4	6.6	8.9	7.7	8.1	5.3	6.7	###	15.9	13.7	2.5	5.5	3.8	6.6	7.9	7.3	7.3	10.8	8.8
35	Kalika Nagarpalika	3	Chitawan	4.2	3.8	4.0	2.6	3.4	3.0	2.7	2.7	2.7	7.1	9.4	8.2	0.4	0.5	0.5	3.2	3.3	3.2	4.9	6.3	5.6
35	Khairahani Nagarp	4	Chitawan	2.1	4.6	3.5	4.8	4.9	4.9	6.9	3.9	5.4	5.1	3.5	4.2	1.2	0.3	0.7	4.7	4.5	4.6	3.7	2.3	3.0
35	Madi Nagarpalika	5	Chitawan	3.8	7.3	5.6	5.6	7.3	6.4	8.5	4.7	6.7	###	9.6	10.3	0.0	0.0	0.0	6.1	6.4	6.2	7.5	6.9	7.2
35	Rapti Nagarpalika	6	Chitawan	6.6	6.6	6.6	7.0	7.8	7.4	6.9	7.2	7.0	9.9	12.0	10.9	4.0	2.1	3.1	6.8	7.2	7.0	8.2	9.2	8.6
35	Ratnangar Nagarp	7	Chitawan	4.4	4.8	4.6	4.0	4.5	4.2	5.4	4.9	5.1	4.4	4.2	4.3	4.1	5.9	5.0	4.6	4.7	4.7	4.3	4.8	4.5
35	Chitawan	Total		4.4	5.6	5.0	4.9	5.1	5.0	4.4	3.4	3.9	6.4	6.3	6.4	3.2	2.9	3.1	4.6	4.7	4.6	5.3	5.1	5.2
36	Aarughat Gaunpal	1	Gorkha	7.7	8.0	7.8	6.2	8.9	7.4	6.8	6.0	6.4	6.5	7.5	7.0	0.4	0.0	0.2	6.9	7.6	7.2	3.6	3.8	3.7
36	Ajirkot Gaunpalika	2	Gorkha	8.0	8.3	8.2	7.3	6.6	6.9	5.7	8.8	7.2	2.7	5.6	4.2	0.0	0.0	0.0	7.0	8.0	7.5	1.4	3.3	2.4
36	Bhimsen Gaunpalika	3	Gorkha	6.4	6.6	6.5	7.8	8.6	8.2	6.7	3.5	5.3	4.2	8.2	6.0	1.5	0.0	0.9	7.0	6.2	6.6	3.0	4.9	3.9
36	Chum Nubri Gaunp	4	Gorkha	5.3	2.2	3.6	8.7	3.4	5.8	0.0	0.0	0.0	0.0	0.0	0.0	###	###	###	4.3	2.0	3.1	0.0	0.0	0.0
36	Dharche Gaunpalika	5	Gorkha	9.7	10.2	9.9	8.8	12.6	10.5	9.2	16.1	12.2	###	13.4	12.1	0.0	0.0	0.0	9.3	12.5	10.7	8.9	9.2	9.0
36	Gandaki Gaunpalika	6	Gorkha	6.5	5.4	5.9	7.3	7.6	7.5	3.2	3.9	3.5	###	6.1	8.4	0.6	1.2	0.9	5.5	5.6	5.6	6.6	4.1	5.4
36	Gorkha Nagarpalika	7	Gorkha	6.6	5.7	6.1	5.4	7.9	6.7	9.8	11.0	10.4	6.6	8.9	7.7	2.6	0.9	1.8	7.4	8.3	7.8	4.7	5.1	4.9
36	Palungtar Nagarp	8	Gorkha	6.1	8.6	7.2	6.2	7.3	6.7	6.8	8.5	7.6	###	15.3	14.7	1.8	3.2	2.5	6.4	8.1	7.2	9.5	11.1	10.3
36	Sahid Lakhan Gau	9	Gorkha	8.5	5.6	7.1	6.3	8.5	7.4	4.6	3.9	4.3	7.9	7.6	7.8	0.6	0.0	0.4	6.3	5.9	6.1	5.3	5.1	5.2
36	Siranchok Gaunpa	10	Gorkha	8.7	8.8	8.7	###	5.9	8.2	5.5	4.3	4.9	###	9.1	10.2	0.0	1.0	0.5	8.3	6.3	7.3	8.1	6.7	7.4
36	Sulikot Gaunpalika	11	Gorkha	7.1	9.1	8.1	5.4	7.8	6.6	3.6	7.5	5.3	7.1	7.1	7.1	3.2	3.0	3.1	5.4	8.2	6.7	5.6	5.3	5.5
36	Gorkha	Total		7.2	7.3	7.3	6.7	7.9	7.3	6.5	7.5	7.0	8.4	9.3	8.8	1.5	1.2	1.3	6.8	7.6	7.2	5.6	6.0	5.8
37	Besishahar Nagarp	1	Lamjung	2.5	4.9	3.7	1.3	4.9	3.2	2.3	5.3	3.8	5.7	6.3	6.0	###	10.5	11.6	2.0	5.0	3.6	8.6	8.1	8.4
37	Dordi Gaunpalika	2	Lamjung	4.7	8.3	6.6	2.4	5.6	3.8	6.4	3.2	5.0	7.9	6.6	7.3	2.1	0.0	1.0	4.4	5.8	5.1	6.6	4.7	5.6
37	Dudhpokhari Gaun	3	Lamjung	4.7	6.7	5.7	5.0	2.0	3.3	3.3	4.2	3.7	3.9	5.8	4.8	0.0	2.4	1.0	4.3	4.3	4.3	2.2	4.5	3.2
37	Kwholasothar Gaun	4	Lamjung	9.7	10.1	9.9	6.1	7.5	6.8	6.9	5.7	6.3	###	6.0	9.9	4.8	4.8	4.8	7.7	7.6	7.7	###	5.6	8.3
37	MadhyaNepal Nag	5	Lamjung	2.4	3.4	2.9	3.8	2.5	3.2	1.2	5.3	3.3	4.2	2.9	3.6	0.0	1.0	0.5	2.5	3.7	3.1	2.4	2.0	2.2
37	Marsyangdi Gaunp	6	Lamjung	6.2	8.2	7.1	7.0	8.6	7.9	1.5	2.1	1.8	###	20.7	16.1	###	10.4	11.9	4.9	6.4	5.6	###	17.0	14.7
37	Rainas Nagarpalika	7	Lamjung	6.0	7.4	6.7	8.1	6.2	7.2	7.2	11.5	9.4	###	10.3	10.5	###	14.8	15.0	7.1	8.5	7.8	###	11.6	11.9
37	Sundarbazar Nag	8	Lamjung	1.7	1.8	1.8	3.1	2.8	2.9	2.0	2.3	2.2	4.5	5.4	5.0	3.1	1.3	2.2	2.3	2.3	2.3	3.9	3.7	3.8
37	Lamjung	Total		4.0	5.3	4.6	4.0	4.8	4.4	3.3	4.9	4.1	7.0	7.5	7.2	7.4	5.9	6.6	3.7	5.0	4.4	7.1	6.8	7.0
38	Abukhaireni Gaunp	1	Tanahu	5.5	10.3	7.9	3.5	5.3	4.3	4.0	0.7	2.4	2.3	2.4	2.3	2.4	1.4	2.0	4.3	5.7	5.0	2.3	2.2	2.2
38	Bandipur Gaunpalika	2	Tanahu	5.4	6.2	5.8	5.8	4.1	5.0	3.5	3.9	3.7	6.3	7.2	6.8	0.0	0.0	0.0	4.9	4.8	4.8	3.8	4.2	4.0
38	Bhanu Nagarpalika	3	Tanahu	6.3	5.8	6.0	3.1	4.1	3.6	2.1	5.0	3.7	3.2	7.3	5.2	1.8	1.4	1.6	3.8	5.0	4.4	2.5	4.9	3.7
38	Bhimad Nagarpalika	4	Tanahu	4.3	6.3	5.2	6.7	7.2	7.0	5.3	6.7	6.0	5.5	6.7	6.0	4.0	3.6	3.8	5.5	6.7	6.1	5.0	5.6	5.3
38	Byas Nagarpalika	5	Tanahu	2.6	4.3	3.4	2.2	2.7	2.4	2.3	3.7	3.0	3.1	3.1	3.1	3.1	3.9	3.5	2.4	3.5	2.9	3.1	3.4	3.2
38	Devghat Gaunpalika	6	Tanahu	8.7	6.8	7.5	4.1	4.9	4.5	0.7	2.1	1.5	3.9	2.2	2.8	3.8	11.3	8.8	4.6	4.8	4.7	3.8	5.6	5.0
38	Ghiring Gaunpalika	7	Tanahu	2.5	5.8	3.9	5.7	7.0	6.3	4.7	6.7	5.5	6.5	3.2	4.9	4.9	2.8	4.0	4.3	6.5	5.3	5.7	3.0	4.5
38	Myagde Gaunpalika	8	Tanahu	2.6	4.7	3.6	2.7	0.7	1.8	0.5	0.0	0.3	0.5	0.0	0.3	1.3	0.7	1.0	1.9	1.8	1.8	0.9	0.3	0.6
38	Rhishing Gaunpalika	9	Tanahu	1.5	6.6	3.8	1.3	2.8	2.0	0.7	0.0	0.4	3.0	3.6	3.3	1.6	0.0	0.9	1.2	3.2	2.1	2.5	2.4	2.5
38	Shuklagandaki Na	10	Tanahu	0.8	2.6	1.8	0.0	2.3	1.1	0.6	0.9	0.8	1.3	1.2	1.3	8.2	9.9	9.0	0.5	1.9	1.2	4.5	5.1	4.8
38	Tanahu	Total		3.5	5.5	4.5	3.0	3.7	3.4	2.4	3.0	2.7	3.2	3.6	3.4	3.9	4.4	4.1	3.0	4.1	3.5	3.5	4.0	3.7
39	Aandhikhola Gaun	1	Syangja	2.0	5.5	3.6	7.0	4.9	6.0	3.7	2.8	3.2	0.0	0.0	0.0	0.0	0.0	4.1	4.3	4.2	0.0	0.0	0.0	
39	Arjunchaupari Gau	2	Syangja	2.6	6.9	4.6	3.9	8.2	6.1	3.8	7.8	6.0	1.9	3.2	2.5	###	10.3	10.2	3.4	7.7	5.6	4.1	5.2	4.6
39	Bhirkot Nagarpalika	3	Syangja	3.9	6.9	5.6	2.3	3.3	2.8	3.6	0.0	1.7	2.5	7.4	5.1	2.5	0.0	1.2	3.2	3.7	3.5	2.5	5.0	3.8
39	Biruwa Gaunpalika	4	Syangja	3.1	3.4	3.3	0.5	4.6	2.3	5.1	1.4	3.1	2.9	2.1	2.5	###	8.2	10.1	2.8	3.0	2.9	5.3	3.7	4.6
39	Chapakot Nagarp	5	Syangja	2.7	1.7	2.2	1.8	1.6	1.7	1.9	7.7	4.7	1.5	2.0	1.7	9.4	7.2	8.4	2.1	4.0	3.0	4.0	3.5	3.8
39	Galyang Nagarpalika	6	Syangja	0.0	0.0	0.0	1.4	0.0	0.8	0.7	0.9	0.8	0.7	4.6	2.5	0.0	1.9	0.9	0.7	0.3	0.5	0.5	3.8	2.0
39	Harinas Gaunpalika	7	Syangja	3.1	8.3	5.6	2.7	8.0	5.6	0.0	0.0	0.0	5.4	1.5	3.8	1.7	1.8	1.7	1.8	5.5	3.6	3.9	1.6	2.9
39	Kaligandagi Gaunp	8	Syangja	1.7	4.1	3.1	5.3	6.5	5.8	3.3	6.8	5.0	1.0	3.2	2.0	0.6	0.6	0.6	3.6	5.8	4.7	0.8	1.9	1.3
39	Phedikhola Gaunp	9	Syangja	0.0	0.0	0.0	0.0	0.0	0.0	0.0	0.0	0.0	0.0	0.0	0.0	0.0	0.0	0.0	0.0	0.0	0.0	0.0	0.0	0.0
39	Putalibazar Nagarp	10	Syangja	2.8	4.4	3.6	5.7	4.3	5.0	1.6	2.5	2.1	3.5	3.9	3.7	2.1	0.0	1.0	3.3	3.7	3.5	3.1	2.4	2.7
39	Waling Nagarpalika	11	Syangja	1.6	3.9	2.7	0.5	0.0	0.3	1.0	3.1	1.9	0.2	1.8	1.0	0.5	0.0	0.3	1.0	2.2	1.6	0.3	1.3	0.8
39	Syangja	Total		2.3	4.3	3.3	2.7	3.5	3.1	2.3	3.8	3.0	1.7	3.0	2.4	3.3	2.1	2.8	2.4	3.8	3.1	2.3	2.7	2.5
40	Annapurna Gaunp	1	Kaski	2.6	4.9	3.9	2.5	7.5	4.9	1.9	3.2	2.5	2.9	6.3	4.5	1.1	0.6	0.9	2.3	5.2	3.8	2.2	3.8	2.9
40	Machhapuchhre	2	Kaski	4.5	4.0	4.3	3.4	1.8	2.6	1.6	0.6	1.1	4.3	1.3	3.0	###	15.1	17.5	3.2	2.1	2.7	###	8.2	9.6
40	Madi Gaunpalika	3	Kaski	5.6	6.5	6.0	5.2	7.7	6.5	6.0	6.6	6.3	###	9.1	10.2	4.7	3.2	3.9	5.6	7.0	6.3	8.2	6.0	7.1
40	Pokhara Lekhnath	4	Kaski	2.9	4.2	3.6	2.5	3.6	3.1	3.3	3.8	3.5	2.9	3.6	3.3	0.8	1.3	1.1	2.9	3.9	3.4	2.1	2.6	2.3
40	Rupa Gaunpalika	5	Kaski	1.7	3.3	2.5	0.7	1.6	1.1	1.3	4.1	2.5	0.0	0.7	0.3	4.5	2.8	3.7	1.2	3.0	2.0	1.8	1.6	1.7
40	Kaski	Total		3.1	4.3																			

Grade wise repetition rates at lower secondary and secondary level, Flash I_2075 (2018-019)

Dist_ Code	Local Level	LL_Code	Dist_ Name	% of LSS and SS Level Total Repetition																				
				Grade 6			Grade 7			Grade 8			Grade 9			Grade 10			Grade 6-8			Grade 9-10		
				Girls	Boys	Total	Girls	Boys	Total	Girls	Boys	Total	Girls	Boys	Total	Girls	Boys	Total	Girls	Boys	Total	Girls	Boys	Total
41	Neshyang Gaunpa	4	Manang	0.0	0.0	0.0	0.0	0.0	0.0	0.0	0.0	0.0	0.0	0.0	0.0	0.0	0.0	0.0	0.0	0.0	0.0	0.0	0.0	
41	Manang	Total		0.0	0.0	0.0	0.0	0.0	0.0	0.0	0.0	0.0	0.0	0.0	0.0	0.0	0.0	0.0	0.0	0.0	0.0	0.0	0.0	
42	Dalome Gaunpalika	1	Mustang	0.0	21.4	20.0	0.0	0.0	0.0	0.0	0.0	###	###	###	###	###	###	0.0	16.7	13.0	###	###	###	
42	Gharapjhong Gaunpalika	2	Mustang	5.4	7.5	6.5	6.3	2.6	4.7	5.1	7.3	6.3	2.1	5.1	3.5	8.0	14.3	10.3	5.6	5.9	5.8	4.2	7.5	5.6
42	Lomanthang Gaunpalika	3	Mustang	5.9	10.7	8.9	0.0	0.0	0.0	9.1	25.0	13.3	###	0.0	9.1	###	25.0	18.2	5.1	6.6	6.0	###	14.3	13.6
42	Muktikshetra Gaunpalika	4	Mustang	###	12.5	12.5	0.0	0.0	0.0	0.0	0.0	0.0	0.0	0.0	0.0	0.0	0.0	3.8	4.3	4.1	0.0	0.0	0.0	
42	Thasang Gaunpalika	5	Mustang	6.3	4.7	5.3	2.5	15.4	7.6	4.8	6.9	6.0	###	6.5	8.3	0.0	16.7	7.8	4.3	8.2	6.3	6.3	9.8	8.1
42	Mustang	Total		6.3	9.0	7.9	3.6	4.8	4.2	4.9	7.3	6.1	6.4	5.6	6.0	4.2	15.1	8.9	4.9	7.2	6.1	5.5	8.7	7.0
43	Annapurna Gaunpalika	1	Myagdi	3.4	7.1	5.3	4.3	11.2	7.8	4.4	6.7	5.5	5.9	11.3	8.7	6.1	2.4	4.1	4.0	8.3	6.2	6.0	9.1	7.6
43	Beni Nagarpalika	2	Myagdi	2.6	3.5	3.1	1.9	3.1	2.5	1.6	3.1	2.3	0.6	1.7	1.2	2.2	1.5	1.9	2.0	3.2	2.6	1.3	1.6	1.5
43	Dhaulagiri Gaunpalika	3	Myagdi	6.5	8.6	7.5	5.4	7.3	6.4	3.2	5.4	4.2	5.2	9.6	7.1	2.1	0.0	1.1	4.9	7.1	6.0	4.1	5.9	4.9
43	Malika Gaunpalika	4	Myagdi	7.3	6.3	6.8	5.5	11.1	8.1	9.5	9.4	9.5	9.5	12.1	10.8	0.0	0.0	0.0	7.4	8.8	8.1	5.5	7.7	6.5
43	Mangala Gaunpalika	5	Myagdi	3.9	6.7	5.2	3.1	4.8	3.8	4.3	6.4	5.3	7.1	8.0	7.5	2.6	2.4	2.5	3.8	6.0	4.8	5.8	6.2	6.0
43	Raghuganga Gaunpalika	6	Myagdi	6.0	9.5	7.6	2.2	5.4	3.7	1.2	1.7	1.4	0.0	0.0	0.0	1.1	1.3	1.2	3.1	5.2	4.2	0.4	0.4	0.4
43	Myagdi	Total		4.8	6.1	5.4	3.5	6.4	4.9	4.0	5.0	4.5	4.1	5.8	4.9	1.8	1.2	1.5	4.1	5.8	4.9	3.2	4.1	3.7
44	Bihadi Gaunpalika	1	Parbat	2.6	3.1	2.9	1.2	3.3	2.2	1.7	2.0	1.9	0.0	1.6	0.9	3.9	2.0	2.9	1.8	2.8	2.3	1.6	1.7	1.6
44	Jaljala Gaunpalika	2	Parbat	3.8	8.7	6.2	5.2	5.2	5.2	2.6	2.0	2.3	0.0	3.1	1.7	3.4	2.2	2.8	3.8	5.0	4.4	1.6	2.8	2.2
44	Kushma Nagarpalika	3	Parbat	4.5	3.7	4.1	3.7	4.7	4.2	2.1	4.0	3.0	1.9	3.2	2.6	5.6	7.5	6.6	3.4	4.1	3.8	3.1	4.5	3.8
44	Mahashila Gaunpalika	4	Parbat	4.3	6.6	5.6	5.9	6.1	6.0	3.8	9.6	6.7	0.9	0.9	0.9	0.0	0.0	0.0	4.7	7.5	6.1	0.5	0.5	0.5
44	Modi Gaunpalika	5	Parbat	4.4	6.8	5.6	5.2	9.1	7.1	2.6	4.6	3.6	2.0	3.5	2.7	0.0	0.0	0.0	4.1	6.8	5.4	1.4	2.5	1.9
44	Painyu Gaunpalika	6	Parbat	0.0	1.3	0.7	1.4	1.7	1.6	3.0	0.5	1.6	0.0	0.0	0.0	0.0	0.0	0.0	1.5	1.1	1.3	0.0	0.0	0.0
44	Phalebas Naparpalika	7	Parbat	5.6	8.1	6.8	3.4	3.8	3.6	1.5	4.7	3.0	1.9	1.6	1.8	0.0	0.0	0.0	3.4	5.4	4.3	1.0	0.9	1.0
44	Parbat	Total		3.9	5.1	4.5	3.7	4.9	4.3	2.3	3.7	3.0	1.2	2.3	1.7	2.0	2.2	2.1	3.3	4.6	3.9	1.5	2.2	1.9
45	Badigad Gaunpalika	1	Baglung	4.4	7.4	5.9	5.1	5.7	5.4	4.2	4.0	4.1	6.7	8.5	7.5	0.0	0.0	0.0	4.6	5.8	5.2	4.5	6.4	5.4
45	Baglung Nagarpalika	2	Baglung	0.4	0.0	0.2	0.0	0.0	0.0	0.2	0.4	0.3	0.0	0.0	0.0	1.3	0.7	1.0	0.2	0.2	0.2	0.5	0.3	0.4
45	Bareng Gaunpalika	3	Baglung	5.8	4.3	5.1	3.6	4.9	4.2	1.2	0.0	0.6	5.8	2.7	4.3	2.3	1.8	2.0	3.6	3.1	3.4	5.0	2.4	3.7
45	Dhorpatan Nagarpalika	4	Baglung	6.6	6.4	6.5	2.2	5.2	3.8	7.0	6.5	6.8	4.2	7.7	5.9	1.4	2.0	1.7	5.4	6.0	5.7	3.1	5.4	4.3
45	Galkot Nagarpalika	5	Baglung	1.1	3.1	2.2	2.7	2.1	2.4	2.4	3.0	2.7	1.8	3.9	2.9	1.2	1.5	1.4	2.1	2.7	2.4	1.6	3.1	2.3
45	Jaimuni Nagarpalika	6	Baglung	5.2	7.5	6.4	3.9	7.0	5.4	5.2	5.9	5.5	2.7	5.1	3.9	2.1	5.7	3.6	4.8	6.8	5.7	2.5	5.3	3.8
45	Kantekhola Gaunpalika	7	Baglung	4.6	8.1	6.4	8.0	5.8	6.9	4.4	6.7	5.5	3.5	4.7	4.1	0.0	0.5	0.2	5.7	6.9	6.2	2.1	2.9	2.5
45	Nisikhola Gaunpalika	8	Baglung	7.1	9.2	8.1	7.0	10.3	8.5	4.0	4.1	4.0	3.0	1.1	2.2	5.0	2.1	3.7	6.1	8.2	7.0	3.7	1.4	2.7
45	Taman Khola Gaunpalika	9	Baglung	3.8	7.9	5.8	2.5	5.5	3.9	3.0	1.1	2.1	2.5	18.8	9.7	0.0	2.0	0.9	3.1	5.2	4.1	1.4	11.5	5.9
45	Tara Khola Gaunpalika	10	Baglung	4.3	8.6	6.5	0.8	7.3	4.1	3.5	4.3	3.9	2.2	6.3	4.3	0.0	0.0	0.0	2.9	6.7	4.8	1.5	4.4	2.9
45	Baglung	Total		4.0	5.5	4.8	3.5	4.6	4.1	3.3	3.5	3.4	3.0	4.4	3.7	1.2	1.4	1.3	3.6	4.6	4.1	2.4	3.4	2.9
46	Chandrakot Gaunpalika	1	Gulmi	5.3	5.0	5.1	5.0	6.1	5.5	6.9	6.5	6.7	4.5	5.4	4.9	###	14.6	16.2	5.8	5.9	5.8	7.0	7.1	7.0
46	Chatrakot Gaunpalika	2	Gulmi	3.1	5.9	4.5	5.0	4.3	4.7	5.4	6.1	5.7	3.8	5.8	4.7	###	3.1	9.3	4.5	5.5	5.0	7.9	4.7	6.5
46	Dhurkot Gaunpalika	3	Gulmi	5.5	7.2	6.3	1.4	2.1	1.7	4.0	1.4	2.9	2.7	3.4	3.1	0.0	0.0	0.0	3.5	3.7	3.6	2.2	3.0	2.6
46	Gulmidurbar Gaunpalika	4	Gulmi	2.9	3.8	3.4	1.7	8.5	5.0	1.2	5.0	3.0	2.5	4.7	3.5	6.6	3.9	5.4	1.9	5.8	3.8	4.0	4.4	4.2
46	Isma Gaunpalika	5	Gulmi	9.9	9.6	9.8	6.0	9.8	7.8	###	16.0	13.6	4.9	5.8	5.4	0.0	1.4	0.6	9.3	11.7	10.4	3.3	4.6	3.9
46	Kaligandaki Gaunpalika	6	Gulmi	5.4	6.7	6.1	4.7	7.6	6.2	5.5	6.0	5.8	3.9	1.7	2.8	0.0	0.0	0.0	5.2	6.7	6.0	2.5	1.1	1.8
46	Madane Gaunpalika	7	Gulmi	6.5	5.6	6.1	5.7	6.0	5.8	2.3	5.9	3.7	1.5	7.9	4.6	2.3	0.0	1.3	4.8	5.8	5.3	1.8	5.8	3.7
46	Malika Gaunpalika	8	Gulmi	7.8	6.6	7.2	5.9	10.3	8.1	9.4	9.4	9.4	7.5	11.1	9.2	0.0	0.0	0.0	7.8	8.7	8.2	5.0	7.0	5.9
46	Musikot Nagarpalika	9	Gulmi	2.2	1.8	2.0	2.7	1.9	2.3	0.3	0.3	0.3	0.8	0.6	0.7	1.8	1.8	1.8	1.7	1.4	1.5	1.2	1.1	1.2
46	Resunga Nagarpalika	10	Gulmi	4.3	3.0	3.6	3.5	1.4	2.4	5.0	4.1	4.5	2.1	1.5	1.8	0.7	0.0	0.4	4.3	2.9	3.6	1.8	1.2	1.5
46	Ruru Gaunpalika	11	Gulmi	7.6	4.3	6.0	1.7	1.2	1.5	4.7	6.0	5.4	2.2	2.6	2.4	0.0	0.0	0.0	4.9	4.1	4.5	1.1	1.5	1.3
46	Satyawatai Gaunpalika	12	Gulmi	8.7	8.3	8.5	3.7	5.8	4.7	5.6	2.9	4.2	5.9	3.0	4.5	0.0	0.0	0.0	6.0	5.6	5.8	3.5	1.8	2.7
46	Gulmi	Total		5.8	5.3	5.5	3.9	5.2	4.5	5.0	5.5	5.2	3.4	4.2	3.8	2.9	1.6	2.3	4.9	5.3	5.1	3.3	3.4	3.3
47	Bagnaskali Gaunpalika	1	Palpa	6.3	8.0	7.2	###	4.8	7.6	4.5	5.5	4.9	###	7.6	9.4	9.1	10.3	9.7	6.8	5.9	6.3	###	8.8	9.5
47	Mathagadhi Gaunpalika	2	Palpa	4.7	6.9	5.8	6.4	5.4	5.9	1.0	2.5	1.7	0.0	2.1	1.1	6.0	2.6	4.5	3.9	4.9	4.4	2.8	2.3	2.6
47	Nisdi Gaunpalika	3	Palpa	6.3	7.2	6.7	5.3	5.0																

Grade wise repetition rates at lower secondary and secondary level, Flash I_2075 (2018-019)

Dist_ Code	Local Level	LL_Code	Dist_ Name	% of LSS and SS Level Total Repetition																				
				Grade 6			Grade 7			Grade 8			Grade 9			Grade 10			Grade 6-8			Grade 9-10		
				Girls	Boys	Total	Girls	Boys	Total	Girls	Boys	Total	Girls	Boys	Total	Girls	Boys	Total	Girls	Boys	Total	Girls	Boys	Total
48	Nawalparasi	15	Nawalparasi	1.4	3.6	2.5	1.4	4.5	2.9	0.2	1.6	0.9	0.3	1.8	0.9	8.5	7.0	7.6	1.0	3.2	2.1	1.8	3.3	2.5
48	Nawalparasi Total	Total		4.0	5.1	4.6	3.8	4.5	4.2	4.6	4.5	4.5	4.3	4.5	4.4	3.6	3.7	3.6	4.1	4.7	4.4	4.0	4.2	4.1
49	Butwal Upamahan	1	Rupandehi	1.6	2.1	1.9	2.3	1.2	1.7	1.3	1.0	1.1	1.9	3.1	2.6	1.9	1.0	1.4	1.7	1.4	1.6	1.9	2.4	2.2
49	Devdaha Nagarपालिका	2	Rupandehi	1.5	2.0	1.7	1.8	1.9	1.8	1.1	2.2	1.6	1.3	2.4	1.9	2.0	3.3	2.7	1.4	2.0	1.7	1.5	2.7	2.1
49	Gaidahawa Gaunपालिका	3	Rupandehi	3.2	5.0	4.1	5.2	5.1	5.2	2.4	3.1	2.8	5.9	6.8	6.4	4.0	2.5	3.1	3.6	4.4	4.0	5.2	5.3	5.3
49	Kanchan Gaunपालिका	4	Rupandehi	6.1	6.7	6.4	6.8	7.6	7.2	9.2	6.5	7.8	4.8	7.8	6.3	2.1	2.4	2.3	7.4	6.9	7.1	3.9	5.7	4.8
49	Kotahimai Gaunपालिका	5	Rupandehi	1.5	0.8	1.2	1.6	2.4	2.0	0.7	1.2	1.0	0.0	0.3	0.2	1.8	2.9	2.3	1.3	1.5	1.4	0.8	1.4	1.1
49	Lumbini Sanskritिक	6	Rupandehi	5.1	4.0	4.5	5.6	2.7	3.9	1.3	1.9	1.7	0.0	2.7	1.8	0.0	0.4	0.3	4.2	2.9	3.5	0.0	2.1	1.4
49	Marchawari Gaunपालिका	7	Rupandehi	0.8	0.6	0.7	0.6	0.2	0.4	0.0	0.3	0.2	0.0	0.3	0.1	0.0	0.0	0.0	0.5	0.3	0.4	0.0	0.1	0.1
49	Mayadevi Gaunपालिका	8	Rupandehi	4.1	3.6	3.8	2.2	4.6	3.5	0.8	0.4	0.5	0.0	0.0	0.0	0.0	0.0	0.0	2.5	2.8	2.7	0.0	0.0	0.0
49	Omsatiya Gaunपालिका	9	Rupandehi	7.0	6.7	6.9	9.2	5.2	7.6	5.2	9.0	6.7	8.1	5.7	7.3	0.0	0.0	0.0	7.3	6.8	7.1	5.6	3.7	4.9
49	Rohini Gaunपालिका	10	Rupandehi	4.3	4.7	4.4	3.9	6.6	5.3	4.6	4.4	4.5	2.8	3.9	3.4	1.8	2.1	1.9	4.3	5.3	4.8	2.3	3.1	2.7
49	Sainamaina Nagarपालिका	11	Rupandehi	4.8	5.5	5.1	5.2	6.7	5.9	###	14.7	14.7	4.9	5.6	5.2	0.7	0.2	0.5	8.4	9.2	8.8	2.9	3.3	3.1
49	Sammarimai Gaunपालिका	12	Rupandehi	0.4	2.6	1.4	3.4	2.2	2.8	7.7	3.4	5.3	1.3	0.0	0.6	0.0	0.0	0.0	3.6	2.7	3.1	0.8	0.0	0.4
49	Siddharthanagar नगरपालिका	13	Rupandehi	4.7	5.8	5.3	5.1	5.8	5.5	8.3	7.7	8.0	6.8	6.4	6.6	3.7	1.4	2.5	6.0	6.4	6.2	5.6	4.3	4.9
49	Siyari Gaunपालिका	14	Rupandehi	6.9	5.3	6.1	6.9	6.1	6.6	7.5	6.1	6.8	6.8	6.3	6.6	0.6	1.4	1.0	7.1	5.8	6.5	4.3	4.0	4.2
49	Sudhodhan Gaunपालिका	15	Rupandehi	3.6	3.5	3.5	2.3	2.1	2.2	3.2	4.3	3.8	1.8	2.6	2.2	1.5	0.0	0.7	3.0	3.3	3.2	1.7	1.5	1.6
49	Tilottama Nagarपालिका	16	Rupandehi	3.4	3.0	3.2	3.0	4.0	3.5	4.2	4.6	4.4	4.6	4.8	4.7	3.8	5.7	4.8	3.6	3.9	3.7	4.3	5.1	4.7
49	Rupandehi Total	Total		3.4	3.5	3.5	3.7	3.5	3.6	4.3	3.8	4.1	3.2	3.8	3.5	1.8	1.7	1.8	3.8	3.6	3.7	2.7	3.0	2.8
50	Banganga Nagarपालिका	1	Kapilbasti	1.9	2.8	2.4	3.5	4.6	4.1	1.9	3.9	2.8	2.9	2.7	2.8	1.7	1.8	1.7	2.4	3.8	3.1	2.4	2.3	2.4
50	Bijayanagar Gaunपालिका	2	Kapilbasti	6.1	4.0	4.9	4.2	4.1	4.1	1.7	1.8	1.8	1.8	5.0	3.6	0.0	6.8	4.0	4.2	3.4	3.7	1.4	5.4	3.7
50	Buddhabhumi Nagarपालिका	3	Kapilbasti	4.4	5.8	5.1	4.2	5.0	4.6	4.6	5.7	5.1	2.4	2.4	2.4	3.6	0.7	2.3	4.4	5.5	4.9	2.9	1.8	2.4
50	Kapilbasti Nagarपालिका	4	Kapilbasti	6.7	5.9	6.3	7.1	4.5	5.7	4.6	5.3	5.0	1.5	1.7	1.6	2.1	0.0	1.0	6.1	5.3	5.7	1.6	1.6	1.6
50	Krishnanagar Nagarपालिका	5	Kapilbasti	7.6	7.0	7.3	8.9	5.1	6.9	7.0	4.9	5.9	###	14.8	14.2	###	###	###	7.9	5.8	6.8	###	14.8	14.2
50	Maharajgunj Nagarपालिका	6	Kapilbasti	2.6	6.9	4.7	3.1	6.4	4.8	3.7	6.4	5.2	9.2	4.7	6.8	0.0	0.0	0.0	3.0	6.6	4.9	8.2	3.9	5.8
50	Mayadevi Gaunपालिका	7	Kapilbasti	7.6	7.0	7.3	4.2	7.5	6.1	1.3	0.6	0.9	0.0	0.0	0.0	###	###	###	4.5	4.9	4.7	0.0	0.0	0.0
50	Shivaraj Nagarपालिका	8	Kapilbasti	2.3	4.5	3.5	3.0	3.0	3.0	3.2	4.6	3.9	5.2	3.6	4.3	0.0	0.0	0.0	2.8	4.1	3.4	4.5	3.1	3.7
50	Sudhodhan Gaunपालिका	9	Kapilbasti	4.0	8.0	6.0	7.4	9.1	8.2	2.2	2.1	2.1	0.0	1.4	0.9	0.0	0.0	0.0	5.0	6.6	5.8	0.0	0.8	0.5
50	Yashodhara Gaunपालिका	10	Kapilbasti	0.9	0.0	0.5	0.0	0.7	0.3	0.0	0.0	0.0	0.0	0.0	0.0	###	###	###	0.4	0.2	0.3	0.0	0.0	0.0
50	Kapilbasti Total	Total		4.0	5.0	4.5	4.4	4.9	4.6	3.1	4.1	3.6	3.5	3.1	3.3	1.9	1.2	1.6	3.9	4.7	4.3	3.0	2.7	2.8
51	Bhumekasthan Nagarपालिका	1	Arghakhanchi	7.3	7.8	7.5	6.2	3.8	5.0	5.5	5.1	5.3	3.7	2.1	3.0	2.9	0.0	1.7	6.4	5.6	6.0	3.5	1.6	2.6
51	Chhatradev Gaunपालिका	2	Arghakhanchi	2.1	3.7	2.9	0.8	0.5	0.7	1.9	0.9	1.4	0.0	0.0	0.0	2.2	2.3	2.2	1.6	1.7	1.6	0.6	0.7	0.6
51	Malarani Gaunपालिका	3	Arghakhanchi	4.2	10.5	7.2	3.3	4.5	3.9	2.3	3.7	3.0	4.7	5.0	4.8	###	13.7	14.6	3.2	6.2	4.6	8.3	7.3	7.8
51	Panini Gaunपालिका	4	Arghakhanchi	2.9	1.6	2.3	1.9	1.0	1.5	0.0	0.3	0.2	0.0	0.4	0.2	###	10.1	12.2	1.6	1.0	1.3	4.9	3.6	4.3
51	Sandhikharka Nagarपालिका	5	Arghakhanchi	1.2	1.7	1.5	0.2	0.5	0.3	0.4	0.6	0.5	1.6	1.8	1.7	4.3	0.8	2.7	0.6	1.0	0.8	2.2	1.6	1.9
51	Sitganga Nagarपालिका	6	Arghakhanchi	5.6	7.0	6.3	3.3	2.8	3.1	2.7	1.0	1.9	###	7.1	9.1	4.3	4.4	4.3	3.9	3.9	3.9	8.9	6.2	7.6
51	Arghakhanchi Total	Total		4.1	5.5	4.8	2.7	2.3	2.5	2.2	2.0	2.1	3.5	3.0	3.3	8.0	5.7	7.0	3.0	3.4	3.2	4.9	3.7	4.3
52	Ayirabati Gaunपालिका	1	Pyuthan	0.0	0.0	0.0	0.0	0.0	0.0	###	###	###	###	###	###	###	###	###	0.0	0.0	0.0	###	###	###
52	Gaumukhi Gaunपालिका	2	Pyuthan	5.8	6.7	6.2	3.9	8.2	6.1	###	8.8	9.7	4.2	6.9	5.4	1.6	0.0	0.8	6.5	7.7	7.1	2.9	3.5	3.2
52	Jhimruk Gaunपालिका	3	Pyuthan	4.7	7.4	6.0	2.9	7.1	4.9	8.3	4.2	6.6	2.6	1.4	2.0	0.5	0.0	0.3	5.5	6.2	5.8	1.5	0.8	1.2
52	Mallarani Gaunपालिका	4	Pyuthan	7.1	6.8	6.9	6.2	9.0	7.3	4.7	2.2	3.6	4.1	0.0	1.9	0.0	0.0	0.0	5.8	5.7	5.8	3.2	0.0	1.5
52	Mandavi Gaunपालिका	5	Pyuthan	9.1	5.6	7.4	7.1	7.5	7.3	7.0	0.0	4.5	###	0.0	8.3	1.9	4.4	3.0	7.7	4.8	6.5	9.2	2.0	6.2
52	Naubahini Gaunपालिका	6	Pyuthan	3.9	9.6	6.7	3.1	1.5	2.3	6.7	5.9	6.3	0.0	0.0	0.0	0.0	0.0	0.0	4.6	5.8	5.2	0.0	0.0	0.0
52	Pyuthan Nagarपालिका	7	Pyuthan	6.6	8.1	7.3	6.9	5.9	6.4	7.7	2.9	5.6	1.0	1.2	1.1	1.8	0.5	1.1	7.1	5.6	6.4	1.3	0.9	1.1
52	Sarumarani Gaunपालिका	8	Pyuthan	0.0	10.5	7.4	0.0	0.0	0.0	###	41.7	44.0	###	###	###	###	###	###	###	19.4	18.1	###	###	###
52	Sworgadwary Nagarपालिका	9	Pyuthan	8.0	6.3	7.1	5.7	7.7	6.6	5.6	0.5	3.1	6.5	0.9	3.6	1.2	1.5	1.3	6.4	4.9	5.6	4.2	1.1	2.7
52	Pyuthan Total	Total		6.4	7.3	6.8	5.4	6.7	6.0	7.7	3.6	5.9	4.0	1.4	2.7	1.2	0.7	1.0	6.5	5.9	6.2	2.7	1.1	2.0
53	Duikholi Gaunपालिका	1	Rolpa	2.0	8.3	5.0	2.0	5.9	3.9	1.1	0.0	0.6	0.8	1.2	0.9	0.0	0.0	0.0	1.7	4.8	3.2	0.7	0.9	0.8
53	Lungri Gaunपालिका	2	Rolpa	6.4	5.9	6.1	2.7	6.0	4.2	4.0	10.0	7.0	2.8	5.0	3.8	1.4	1.7	1.6	4.4	7.1	5.8	2.3	3.8	3.0
53	Madi Gaunपालिका	3	Rolpa	7.1	6.5	6.8	3.8	7.5	5.5	4.2	5.0	4.6	7.7	6.5	7.1	6.6	6.7	6.6	5.0	6.3	5.6	7.3	6.5	7.0
53	Rolpa Nagarपालिका	4	Rolpa	7.0	8.8	7.9	7.6	8.1	7.8	###	14.4	12.2	###	8.6	9.4	8.9	8.1	8.5	8.3	10.2	9.2	9.5	8.3	9.0
53	Runtigadi Gaunपालिका	5	Rolpa	6.0	6.0	6.																		

Grade wise repetition rates at lower secondary and secondary level, Flash I_2075 (2018-019)

Dist_Code	Local Level	LL_Code	Dist_Name	% of LSS and SS Level Total Repetition																				
				Grade 6			Grade 7			Grade 8			Grade 9			Grade 10			Grade 6-8			Grade 9-10		
				Girls	Boys	Total	Girls	Boys	Total	Girls	Boys	Total	Girls	Boys	Total	Girls	Boys	Total	Girls	Boys	Total	Girls	Boys	Total
54	Rukum Paschim	7	Rukum P	0.9	0.8	0.9	0.2	0.2	0.2	0.0	0.0	0.0	0.2	0.0	0.1	0.0	0.0	0.0	0.4	0.4	0.4	0.2	0.0	0.1
54	Rukum Paschim	9	Rukum P	0.5	0.3	0.4	0.0	0.3	0.1	0.2	0.5	0.4	0.0	0.0	0.0	0.4	0.2	0.2	0.4	0.3	0.0	0.2	0.1	
54	Rukum Paschim	Total		3.2	3.3	3.2	3.2	3.4	3.3	3.4	4.5	3.9	2.7	2.9	2.8	2.7	2.4	2.6	3.2	3.7	3.5	2.7	2.7	2.7
55	Bagchaur Nagarpa	1	Salyan	7.7	5.7	6.8	6.1	7.7	6.9	4.1	4.2	4.2	5.0	4.1	4.6	###	8.1	10.1	5.9	6.0	5.9	7.7	5.7	6.7
55	Bangad kupinde N	2	Salyan	3.0	5.9	4.4	1.5	5.0	3.3	0.2	1.6	0.8	1.7	2.0	1.8	1.3	4.2	2.5	1.6	4.3	2.9	1.5	2.9	2.1
55	Chhatreshwori Gau	3	Salyan	2.0	5.9	3.7	2.5	0.4	1.5	0.0	1.0	0.4	3.8	2.2	3.1	1.8	2.7	2.2	1.5	2.4	1.9	3.1	2.4	2.8
55	Darma Gaunpalika	4	Salyan	0.4	0.0	0.2	0.0	1.6	0.8	1.5	2.4	1.9	0.8	0.0	0.4	0.0	0.0	0.6	1.3	0.9	0.4	0.0	0.2	
55	Dhorchaur Gaunpa	5	Salyan	1.5	1.1	1.3	0.5	0.0	0.3	0.4	1.1	0.7	0.6	0.9	0.7	3.9	3.7	3.8	0.8	0.8	0.8	2.2	2.3	2.2
55	Kalimati Gaunpalika	6	Salyan	###	18.6	16.8	###	14.8	14.4	###	18.1	14.9	###	27.8	26.7	2.9	0.0	1.5	###	17.3	15.4	###	17.7	18.1
55	Kapurkot Gaupalik	7	Salyan	2.1	3.1	2.6	3.1	4.3	3.7	0.0	1.2	0.5	0.0	0.7	0.3	0.0	1.5	0.7	1.7	3.1	2.3	0.0	0.9	0.4
55	Kumakh Malika Ga	8	Salyan	0.9	1.2	1.0	1.1	0.3	0.8	0.0	0.0	0.0	0.3	0.3	0.3	###	19.1	18.0	0.7	0.5	0.6	7.5	6.9	7.2
55	Sharada Nagarpal	9	Salyan	0.9	2.2	1.5	2.3	2.6	2.4	0.0	0.0	0.0	3.0	0.8	2.1	0.5	1.4	0.9	1.1	1.7	1.4	2.1	1.0	1.6
55	Tribeni Rural Muni	10	Salyan	0.5	1.6	1.1	0.7	1.8	1.2	1.6	2.0	1.8	0.0	1.1	0.6	0.0	0.0	1.0	1.8	1.3	0.0	0.7	0.3	
55	Salyan	Total		3.9	4.8	4.3	3.4	4.3	3.8	2.1	3.4	2.7	4.0	3.5	3.8	4.9	4.8	4.8	3.1	4.2	3.6	4.4	4.0	4.2
56	Babai Gaunpalika	1	Dang	3.9	4.2	4.1	5.0	5.3	5.1	7.4	7.3	7.4	5.2	8.7	6.7	0.0	0.0	0.0	5.6	5.7	5.6	3.4	5.6	4.4
56	Banglachuli Gaunp	2	Dang	4.0	12.9	7.4	9.4	8.3	9.0	9.5	10.0	9.8	0.0	0.0	0.0	0.0	0.0	7.6	10.3	8.7	0.0	0.0	0.0	
56	Dangisharan Gaun	3	Dang	0.0	0.0	0.0	0.9	0.4	0.7	0.0	0.7	0.3	0.0	0.0	0.0	1.5	0.9	1.3	0.3	0.4	0.3	0.6	0.4	0.5
56	Gadhawa Gaunpa	4	Dang	4.5	5.1	4.8	2.5	3.6	3.0	0.4	0.6	0.5	0.3	2.2	1.2	0.5	2.6	1.4	2.6	3.2	2.9	0.3	2.3	1.3
56	Ghorahi Upamaha	5	Dang	4.1	4.9	4.5	2.9	4.0	3.5	2.9	3.2	3.0	2.2	4.7	3.4	0.4	0.4	0.4	3.3	4.0	3.7	1.4	2.9	2.1
56	Lamahi Nagarpalik	6	Dang	2.5	5.0	3.7	2.4	1.2	1.8	0.4	0.0	0.2	2.8	1.9	2.4	0.4	0.0	0.2	1.8	2.2	2.0	1.7	1.1	1.4
56	Rajpur Gaunpalika	7	Dang	4.2	2.3	3.3	1.1	3.7	2.5	6.3	12.1	9.0	0.4	0.0	0.2	0.0	1.9	0.8	4.1	6.1	5.1	0.3	0.4	0.3
56	Rapti Gaunpalika	8	Dang	5.5	7.9	6.7	4.5	3.1	3.8	2.1	3.7	2.8	2.4	1.0	1.7	0.0	0.0	0.0	3.9	5.0	4.4	1.1	0.5	0.9
56	Shantinagar Gaun	9	Dang	4.6	7.0	5.6	5.0	8.5	6.8	1.5	6.3	3.8	0.0	0.0	0.0	0.0	0.0	3.7	7.3	5.4	0.0	0.0	0.0	
56	Tulsipur Upamaha	10	Dang	1.8	2.3	2.1	1.4	1.7	1.5	2.4	1.3	1.9	1.1	1.6	1.3	9.8	6.7	8.2	1.9	1.8	1.8	4.3	3.6	4.0
56	Dang	Total		3.2	3.9	3.6	2.5	2.9	2.7	2.7	2.9	2.8	1.7	2.6	2.1	3.5	2.9	3.2	2.8	3.3	3.0	2.4	2.7	2.6
57	Baijanath Gaunpal	1	Banke	2.7	3.0	2.9	1.9	3.0	2.4	1.0	2.0	1.5	0.8	1.0	0.9	4.1	4.5	4.3	1.9	2.7	2.3	2.1	2.2	2.2
57	Duduwa Gaunpalik	2	Banke	4.5	6.1	5.4	4.2	3.9	4.1	0.0	5.0	2.7	2.2	2.5	2.4	0.0	0.0	0.0	3.2	5.0	4.2	2.0	2.2	2.1
57	Janki Gaunpalika	3	Banke	3.3	7.3	5.3	0.0	0.7	0.4	1.0	1.7	1.4	3.3	0.0	1.3	8.1	10.0	9.0	1.7	3.7	2.7	5.2	2.4	3.6
57	Khajura Gaunpalik	4	Banke	2.7	6.8	4.9	4.4	5.4	4.9	2.9	3.7	3.3	3.7	4.7	4.2	###	5.0	10.5	3.4	5.4	4.4	6.9	4.7	5.8
57	Kohalpur Nagarpal	5	Banke	1.3	2.7	2.0	2.7	2.8	2.7	0.7	1.6	1.2	5.2	5.0	5.1	7.1	2.8	5.0	1.6	2.4	2.0	5.9	4.3	5.1
57	Narainapur Gaunp	6	Banke	3.8	6.3	5.4	1.9	6.1	5.0	4.2	3.6	3.8	###	2.0	4.3	0.0	9.1	7.7	3.5	5.5	4.8	9.5	2.8	4.6
57	Nepalganj Upama	7	Banke	1.4	1.5	1.4	1.6	1.6	1.6	1.3	3.1	2.3	0.4	0.9	0.6	8.1	6.4	7.3	1.4	2.0	1.7	2.4	2.1	2.2
57	Rapti sonari Gaun	8	Banke	4.1	5.1	4.6	2.2	5.4	3.8	4.4	5.6	4.9	5.1	4.7	4.9	6.1	5.4	5.8	3.6	5.4	4.4	5.3	4.8	5.1
57	Banke	Total		2.5	3.8	3.2	2.4	3.4	3.0	2.1	3.2	2.6	3.1	3.0	3.1	7.5	4.6	6.1	2.3	3.5	2.9	4.4	3.4	3.9
58	Badhaiyatal Gaun	1	Bardiya	6.6	7.0	6.8	4.6	7.8	6.3	8.1	10.2	9.2	1.2	1.5	1.3	2.8	1.7	2.2	6.5	8.4	7.5	1.8	1.6	1.7
58	Bansgadhi Nagarp	2	Bardiya	3.9	6.1	5.0	4.5	5.6	5.0	7.9	6.4	7.2	5.7	5.3	5.6	###	13.9	14.4	5.6	6.0	5.8	8.0	7.5	7.7
58	Barbardiya Nagarp	3	Bardiya	5.1	7.0	6.0	6.3	7.6	6.9	6.9	9.5	8.2	###	11.3	10.9	0.4	2.4	1.2	6.1	8.1	7.1	8.5	9.7	9.0
58	Geruwa Gaunpalik	4	Bardiya	8.8	5.6	7.4	3.6	2.8	3.2	0.8	1.7	1.2	0.0	0.0	0.0	0.0	0.0	4.4	3.4	4.0	0.0	0.0	0.0	0.0
58	Gulariya Nagarpal	5	Bardiya	6.0	6.6	6.3	6.0	6.4	6.2	7.9	10.6	9.2	5.7	7.2	6.4	0.0	0.0	0.0	6.7	7.8	7.3	3.7	4.7	4.2
58	Madhuan Nagarp	6	Bardiya	6.1	7.1	6.6	6.5	8.4	7.4	###	14.8	12.4	###	9.8	10.4	0.0	0.6	0.3	7.8	10.0	8.8	8.0	7.5	7.7
58	Rajapur Nagarpal	7	Bardiya	7.7	7.8	7.8	8.0	8.0	8.0	6.8	8.3	7.5	9.3	9.7	9.5	0.0	0.6	0.3	7.5	8.0	7.7	5.5	6.2	5.8
58	Thakurbaba Nagar	8	Bardiya	4.0	6.5	5.2	5.5	5.3	5.4	###	19.0	18.8	0.1	0.2	0.2	1.0	0.3	0.7	9.3	10.3	9.8	0.5	0.2	0.4
58	Bardiya	Total		5.9	6.8	6.3	5.8	6.7	6.2	8.6	10.4	9.5	6.0	6.2	6.1	2.3	2.2	2.3	6.8	8.0	7.4	4.8	5.0	4.9
59	Barahtal Gaunpalik	1	Surkhet	7.4	6.3	6.8	7.0	4.6	5.8	4.5	3.8	4.1	8.7	5.5	7.0	5.2	5.1	5.2	6.1	4.9	5.5	7.6	5.3	6.4
59	Bheriganga Nagar	2	Surkhet	1.7	2.5	2.1	1.9	3.1	2.5	2.2	3.8	3.0	4.3	2.9	3.6	2.8	0.8	1.8	2.0	3.2	2.6	3.8	2.3	3.0
59	Birendranagar Nag	3	Surkhet	2.7	2.3	2.5	4.2	1.5	2.8	5.4	4.4	4.9	1.9	2.2	2.1	3.2	1.7	2.3	4.2	2.8	3.4	2.3	2.1	2.2
59	Chaukune Gaunpa	4	Surkhet	4.6	6.7	5.6	6.8	8.8	7.8	5.4	4.6	5.0	1.8	6.8	4.3	###	9.9	10.5	5.6	6.6	6.0	4.1	7.6	5.9
59	Chingad Gaupalika	5	Surkhet	0.4	0.4	0.4	0.8	0.5	0.7	8.8	8.9	8.8	###	14.5	15.0	0.6	0.8	0.7	3.4	3.2	3.3	8.9	8.8	8.9
59	Gurbhakot Nagarp	6	Surkhet	0.0	1.8	0.8	0.0	1.5	0.8	2.7	2.4	2.5	3.5	7.1	4.7	9.4	8.3	9.0	1.0	1.9	1.5	6.4	7.8	6.9
59	Lekbesi Nagarpalik	7	Surkhet	5.8	5.6	5.7	2.6	6.0	4.2	2.7	2.0	2.4	3.6	1.6	2.8	0.8	0.9	0.9	3.6	4.6	4.1	2.8	1.3	2.1
59	Panchpuri Nagarp	8	Surkhet	7.9	5.6	6.7	###	11.7	11.5	5.2	5.2	5.2	###	14.5	12.9	0.0	0.0	0.0	8.1	7.5	7.8	9.6	12.3	11.0
59	Simta Gaunpalika	9	Surkhet	2.5	3.9	3.2	1.5	1.2	1.4	3.8	2.8	3.4	3.2	8.4	5.7	5.0	15.4	9.1	2.6	2.7	2.6	3.4	9.0	6.0
59	Surkhet	Total		3.6	3.6	3.6	4.5	3.9	4.2	4.6	4.3	4.4	4.8	5.3	5.1	3.3	2.4	2.8	4.3	3.9	4.1	4.4	4.5	4.4
60	Aathabis Nagarpal	1	Dailekh	4.0	6.3	5.1	0.7	3.2	2.0	1.0	3.6	2.3	0.0	1.2	0.6	0.0	0.0	0.0	2.0	4.4	3.2	0.0	1.0	0.5
60	Bhagawatimai Gau	2	Dailekh	6.4	7.9	7.1	8.6	7.2	7.9	###	24.4	20.9	8.0	14.8	10.7	0.0	0.0	0.0	###	13.4	12.1	7.2	13.2	9.6
60	Bhairabi Gaunpalik	3	Dailekh	###	8.5	9.8	6.2	8.0	7.1	8.9	8.1	8.5	8.2	10.6	9.2	0.0	0.0	0.0	8.7	8.2	8.5	5.3	6.	

Grade wise repetition rates at lower secondary and secondary level, Flash I_2075 (2018-019)

Dist_Code	Local Level	LL_Code	Dist_Name	% of LSS and SS Level Total Repetition																				
				Grade 6			Grade 7			Grade 8			Grade 9			Grade 10			Grade 6-8			Grade 9-10		
				Girls	Boys	Total	Girls	Boys	Total	Girls	Boys	Total	Girls	Boys	Total	Girls	Boys	Total	Girls	Boys	Total	Girls	Boys	Total
60	Dungeshwor Gaunpalika	6	Dailekh	7.5	4.7	6.0	3.5	1.4	2.6	6.2	6.0	6.1	2.4	6.9	4.5	3.5	4.5	3.9	5.7	4.3	5.0	2.8	6.1	4.3
60	Gurans Gaunpalika	7	Dailekh	3.4	4.1	3.8	3.2	5.3	4.2	5.5	8.9	7.1	1.1	1.1	1.1	0.0	0.0	0.0	4.0	5.9	5.0	0.9	0.9	0.9
60	Mahabu Gaunpalika	8	Dailekh	5.0	8.0	6.5	4.7	6.5	5.6	8.3	6.1	7.3	5.0	3.4	4.3	0.0	0.0	0.0	6.1	6.9	6.5	3.6	2.5	3.1
60	Narayan Nagarpalika	9	Dailekh	3.5	5.3	4.3	2.4	1.7	2.1	1.1	2.1	1.7	1.2	3.9	2.5	0.0	0.0	0.0	2.4	3.1	2.7	1.1	3.5	2.3
60	Naumule Gaunpalika	10	Dailekh	2.8	6.5	4.5	2.8	7.5	5.2	1.5	3.4	2.4	1.1	2.1	1.5	0.0	1.8	0.8	2.4	5.8	4.0	0.9	2.0	1.4
60	Thantikandh Gaunpalika	11	Dailekh	7.7	5.1	6.6	6.7	6.8	6.8	7.2	5.8	6.6	8.8	4.1	6.5	0.0	0.0	0.0	7.3	5.9	6.7	5.3	2.5	4.0
60	Dailekh	Total		5.5	6.2	5.8	4.8	5.5	5.1	6.5	8.0	7.3	3.9	4.3	4.1	1.5	1.2	1.3	5.6	6.6	6.1	3.3	3.6	3.4
61	Barekot Gaunpalika	1	Jajarkot	7.0	7.7	7.4	9.6	7.2	8.3	###	22.1	19.4	1.3	2.6	2.0	0.7	0.7	0.7	###	12.6	11.7	1.1	1.9	1.5
61	Bheri Nagarpalika	2	Jajarkot	6.6	6.1	6.4	6.2	6.4	6.3	6.7	7.0	6.8	3.9	4.7	4.3	###	8.9	11.8	6.5	6.5	6.5	8.4	6.6	7.6
61	Chhedagad Nagarpalika	3	Jajarkot	1.5	3.0	2.2	2.7	2.3	2.5	0.9	1.4	1.1	1.0	0.7	0.8	0.0	0.0	0.0	1.7	2.1	1.9	0.6	0.4	0.5
61	Junichande Gaunpalika	4	Jajarkot	7.7	8.7	8.2	6.3	9.7	8.0	5.0	7.1	5.9	9.9	7.1	8.5	0.0	0.0	0.0	6.4	8.6	7.5	5.2	4.3	4.8
61	Kuse Gaunpalika	5	Jajarkot	7.4	5.9	6.6	5.5	4.7	5.1	1.8	0.8	1.3	0.0	0.8	0.4	0.0	0.0	0.0	4.6	3.7	4.1	0.0	0.4	0.2
61	Shiwalaya Gaunpalika	6	Jajarkot	2.8	0.5	1.7	0.4	2.6	1.4	0.9	3.0	1.9	4.6	4.5	4.6	0.0	0.0	0.0	1.3	2.0	1.6	2.5	2.5	2.5
61	Tribeni Nalagad Nagarpalika	7	Jajarkot	7.2	4.0	5.7	5.5	10.6	7.9	9.0	11.4	10.1	2.8	2.8	2.8	5.7	3.8	4.8	7.3	8.8	8.0	3.8	3.1	3.5
61	Jajarkot	Total		5.5	5.2	5.4	4.9	6.1	5.5	5.1	6.6	5.8	3.3	3.2	3.2	3.1	2.1	2.6	5.2	6.0	5.6	3.2	2.7	3.0
62	Chharka Tangsong Gaunpalika	1	Dolpa	0.0	0.0	0.0	###	###	###	###	###	###	###	###	###	###	###	###	0.0	0.0	0.0	###	###	###
62	Dolpo Buddha Gaunpalika	2	Dolpa	0.0	0.0	0.0	0.0	0.0	0.0	###	###	###	###	###	###	###	###	###	0.0	0.0	0.0	###	###	###
62	Jagadulla Gaunpalika	3	Dolpa	0.0	0.0	0.0	0.0	0.0	0.0	0.0	0.0	0.0	0.0	0.0	0.0	2.9	5.0	4.2	0.0	0.0	0.0	1.1	2.5	1.9
62	Kaika Gaunpalika	4	Dolpa	7.7	0.0	4.3	0.0	0.0	0.0	0.0	0.0	0.0	###	###	###	###	###	###	4.5	0.0	2.0	###	###	###
62	Mudkechula Gaunpalika	5	Dolpa	1.1	0.0	0.6	1.1	2.4	1.7	2.9	10.1	6.9	3.6	6.5	5.0	0.0	0.0	0.0	1.6	4.5	3.0	2.6	4.6	3.6
62	Shey Phoksundo Gaunpalika	6	Dolpa	9.5	11.1	10.3	0.0	0.0	0.0	0.0	0.0	0.0	0.0	0.0	0.0	0.0	0.0	0.0	5.0	5.4	5.2	0.0	0.0	0.0
62	Thuli Bheri Nagarpalika	7	Dolpa	0.0	0.0	0.0	0.0	0.0	0.0	0.0	0.0	0.0	0.0	0.0	0.0	###	14.9	13.7	0.0	0.0	0.0	5.5	7.1	6.3
62	Tripurasundari Nagarpalika	8	Dolpa	0.0	0.0	0.0	0.0	0.0	0.0	0.0	0.0	0.0	0.0	0.0	0.0	0.0	0.0	0.0	0.0	0.0	0.0	0.0	0.0	0.0
62	Dolpa	Total		1.0	0.6	0.8	0.3	0.6	0.4	0.5	2.0	1.3	0.8	1.3	1.0	4.1	6.0	5.0	0.6	1.1	0.9	2.2	3.2	2.7
63	Chandannath Nagarpalika	1	Jumla	6.2	0.9	3.7	3.7	4.4	4.0	7.6	9.0	8.2	0.0	0.0	0.0	0.0	0.0	0.0	6.1	5.9	6.0	0.0	0.0	0.0
63	Guthichaur Gaunpalika	2	Jumla	5.7	2.8	4.4	0.0	0.0	0.0	0.0	0.0	0.0	0.0	0.0	0.0	###	11.1	14.3	1.9	1.0	1.5	8.8	4.9	7.0
63	Hima Gaunpalika	3	Jumla	1.1	4.5	2.6	2.3	0.6	1.4	1.5	3.2	2.2	2.1	2.8	2.4	8.4	15.4	11.6	1.5	2.7	2.1	5.3	8.9	7.0
63	Kanakasundari Gaunpalika	4	Jumla	###	4.7	8.4	7.1	8.0	7.6	4.7	5.7	5.2	1.6	2.3	1.9	0.0	0.0	0.0	7.7	6.3	7.0	0.7	1.1	0.9
63	Patrasi Gaunpalika	5	Jumla	4.1	2.5	3.3	4.9	2.0	3.6	###	11.4	11.5	###	14.2	17.6	###	12.6	12.0	7.3	6.1	6.7	###	13.4	14.9
63	Sinja Gaunpalika	6	Jumla	1.8	1.4	1.6	2.1	2.4	2.3	2.5	1.0	1.8	0.0	0.0	0.0	0.0	0.0	0.0	2.2	1.6	1.9	0.0	0.0	0.0
63	Tatopani Gaunpalika	7	Jumla	5.1	5.6	5.3	6.1	11.2	8.6	7.2	5.5	6.5	0.0	0.0	0.0	8.1	6.4	7.3	6.2	7.6	6.9	4.2	3.0	3.6
63	Tila Gaunpalika	8	Jumla	9.2	4.7	7.0	5.5	3.6	4.5	7.2	6.7	6.9	0.0	0.0	0.0	2.2	5.9	4.4	7.4	5.1	6.2	0.9	3.2	2.1
63	Jumla	Total		5.6	3.5	4.6	4.4	4.6	4.5	5.7	5.9	5.8	2.8	2.2	2.5	4.7	5.3	5.0	5.2	4.7	5.0	3.7	3.7	3.7
64	Kalika Gaunpalika	1	Kalikot	3.2	4.6	3.8	2.3	2.1	2.2	5.7	4.2	4.9	0.0	0.0	0.0	0.0	0.0	0.0	3.6	3.6	3.6	0.0	0.0	0.0
64	Khandachakra Nagarpalika	2	Kalikot	2.2	1.4	1.8	1.4	1.9	1.6	0.0	0.4	0.2	0.7	1.0	0.9	0.0	0.0	0.0	1.2	1.2	1.2	0.3	0.5	0.4
64	Mahawai Gaunpalika	3	Kalikot	0.0	0.0	0.0	0.0	0.0	0.0	0.0	2.6	1.4	0.0	0.0	0.0	0.0	0.0	0.0	0.0	1.0	0.5	0.0	0.0	0.0
64	Naraharinath Gaunpalika	4	Kalikot	6.5	6.2	6.3	7.3	6.8	7.0	6.7	6.6	6.7	9.8	7.0	8.4	0.0	0.0	0.0	6.8	6.5	6.7	5.8	4.7	5.3
64	Pachaljharana Gaunpalika	5	Kalikot	6.7	10.0	8.4	7.0	12.4	9.8	6.0	6.7	6.4	4.0	6.6	5.2	0.0	0.0	0.0	6.6	9.7	8.2	2.0	3.6	2.8
64	Palata Gaunpalika	6	Kalikot	###	7.7	10.4	8.8	7.6	8.2	###	9.7	11.3	###	26.7	28.5	0.0	0.0	0.0	###	8.2	9.9	###	20.6	21.7
64	Raskot Nagarpalika	7	Kalikot	5.8	7.4	6.6	5.0	3.8	4.5	4.5	9.1	6.6	0.0	0.0	0.0	###	15.7	15.2	5.1	6.9	5.9	4.6	5.9	5.2
64	Sanni Tribeni Gaunpalika	8	Kalikot	7.4	6.8	7.1	2.5	2.1	2.3	6.3	3.9	5.1	2.8	4.5	3.7	1.9	0.6	1.3	5.3	4.4	4.9	2.3	2.8	2.6
64	Tilagufa Nagarpalika	9	Kalikot	2.3	1.5	1.9	1.3	3.5	2.3	0.0	0.4	0.2	0.0	0.0	0.0	3.0	9.8	6.4	1.1	1.8	1.5	1.1	3.3	2.2
64	Kalikot	Total		5.5	5.2	5.4	4.2	4.7	4.5	4.5	4.8	4.7	5.6	5.5	5.6	1.7	2.7	2.2	4.8	4.9	4.9	4.0	4.4	4.2
65	Chhayanath Rara Gaunpalika	1	Mugu	4.5	3.3	3.9	5.3	4.0	4.7	4.3	1.9	3.0	0.7	3.1	1.8	###	11.9	10.9	4.7	3.1	3.9	5.0	7.5	6.2
65	Khatyad Gaunpalika	2	Mugu	5.6	5.6	5.6	6.6	6.4	6.5	4.7	8.0	6.3	6.9	4.7	5.8	###	11.3	13.0	5.6	6.7	6.2	8.9	6.1	7.6
65	Mugum Karmarong Gaunpalika	3	Mugu	0.0	2.4	1.2	0.0	0.0	0.0	0.0	0.0	0.0	0.0	0.0	0.0	4.3	0.0	2.0	0.0	1.1	0.5	2.1	0.0	0.9
65	Soru Gaunpalika	4	Mugu	6.1	2.3	4.3	2.1	7.0	4.5	5.0	7.0	6.1	2.8	3.0	2.9	1.6	1.8	1.7	4.5	5.4	5.0	2.2	2.5	2.4
65	Mugu	Total		5.0	3.8	4.4	4.8	5.4	5.1	4.4	5.4	5.0	3.3	3.5	3.4	8.3	8.4	8.3	4.8	4.9	4.8	5.3	5.4	5.4
66	Adanchuli Gaunpalika	1	Humla	1.0	0.0	0.5	0.0	0.0	0.0	0.0	0.0	0.0	0.0	0.0	0.0	0.0	0.0	0.0	0.4	0.0	0.2	0.0	0.0	0.0
66	Chankheli Gaunpalika	2	Humla	0.0	0.0	0.0	0.0	0.0	0.0	0.0	0.0	0.0	0.0	0.0	0.0	0.0	0.0	0.0	0.0	0.0	0.0	0.0	0.0	0.0
66	Kharpunath Gaunpalika	3	Humla	0.0	2.5	1.3	0.0	3.1	1.7	1.8	2.2	2.0	2.3	2.6	2.4	3.4	13.5	9.1	0.6	2.6	1.6	2.8	7.9	5.4
66	Namkha Gaunpalika	4	Humla	2.0	1.9	1.9	0.0	0.0	0.0	0.0	0.0	0.0	0.0	0.0	0.0	###	9.1	10.3	0.8	0.9	0.9	4.7	3.2	4.1
66	Sarkegad Gaunpalika	5	Humla	0.0	0.0	0.0	0.0	0.0	0.0	1.1	0.0	0.5	0.0	0.0	0.0	1.8	1.8	1.8	0.3	0.0	0.1	1.0	0.8	0.9
66	Simkot Gaunpalika	6	Humla	4.5	8.8	6.6	4.2	8.2	6.2	4.1	7.2	5.6	4.1	3.4	3.8	2.2	0.0	1.0	4.2	8.0	6.1	3.6	2.5	3.1
66	Tanjakot Gaunpalika	7	Humla	1.3	0.0	0.8	0.0	1.3	0.7	0.0	0.0	0.0	0.0	0.0	0.0	0.0	0.0	0.0	0.5	0.5	0.5	0.0	0.0	0.0
66	Humla	Total		1.4	2.4	1.9	1.1	2.6	1.9	1.6	2.2	1.9	1.3	1.0	1.1	1.6	2.0	1.8	1.4	2.4	1.9	1.4	1.4	1.4
67	Badimalika Nagarpalika	1	Bajura	3.5	3.9	3.7	4.0	3.8	3.9	5.6	5.6	5.6	4.5	3.8	4.1	0.0	0.0	0.0	4.4	4.4	4.4	3.4	2.6	3.0

Grade wise repetition rates at lower secondary and secondary level, Flash I_2075 (2018-019)

Dist_Code	Local Level	LL_Code	Dist_Name	% of LSS and SS Level Total Repetition																				
				Grade 6			Grade 7			Grade 8			Grade 9			Grade 10			Grade 6-8			Grade 9-10		
				Girls	Boys	Total	Girls	Boys	Total	Girls	Boys	Total	Girls	Boys	Total	Girls	Boys	Total	Girls	Boys	Total	Girls	Boys	Total
67	Budhiganga Nagar	2	Bajura	5.6	6.3	6.0	6.1	4.0	5.2	1.3	0.7	1.1	0.0	0.0	0.0	0.0	0.5	0.3	4.3	3.8	4.0	0.0	0.2	0.1
67	Budhinanda Nagar	3	Bajura	2.1	3.6	2.7	6.8	6.5	6.7	1.6	0.4	0.9	0.4	0.9	0.6	6.0	6.5	6.2	3.9	3.4	3.7	3.1	3.4	3.3
67	Chhededaha Gaur	4	Bajura	###	9.2	10.7	###	9.7	10.3	8.3	10.7	9.4	4.5	11.7	7.7	0.0	0.0	0.0	###	9.8	10.2	3.9	10.6	6.8
67	Gaumal Gaunpalik	5	Bajura	4.9	5.5	5.2	0.0	0.8	0.4	0.0	0.0	0.0	0.0	0.0	0.0	10.5	7.4	1.8	2.1	2.0	0.0	1.4	0.8	
67	Himali Gaunpalika	6	Bajura	6.7	6.0	6.4	7.6	5.5	6.6	5.7	8.3	6.9	1.7	1.4	1.6	2.2	2.0	2.1	6.7	6.5	6.6	1.8	1.7	1.8
67	Pandav Gupha	7	Bajura	7.8	4.4	6.3	###	0.0	6.3	7.1	3.4	5.6	8.6	5.2	7.2	###	###	###	8.9	2.6	6.1	8.6	5.2	7.2
67	Swami Kartik Gaur	8	Bajura	###	11.1	11.5	###	13.2	14.3	###	6.7	8.7	###	9.6	11.3	###	18.8	14.5	###	10.3	11.6	###	14.3	12.9
67	Tribeni Nagarpalik	9	Bajura	###	8.1	9.3	###	8.4	9.4	8.7	9.2	9.0	6.9	2.4	4.7	0.0	0.0	0.0	9.8	8.6	9.2	4.2	1.6	3.0
67	Bajura	Total		7.2	6.5	6.9	8.0	6.1	7.1	5.1	4.8	4.9	4.3	3.7	4.0	4.4	5.7	5.0	6.8	5.8	6.3	4.3	4.4	4.4
68	Bithadchir Gaunpa	1	Bajhang	0.4	0.0	0.2	0.0	0.0	0.0	0.4	0.0	0.2	0.0	0.0	0.0	2.8	1.8	2.3	0.2	0.0	0.1	1.3	0.8	1.0
68	Bungal Nagarpalik	2	Bajhang	3.1	2.5	2.8	0.4	0.2	0.3	1.4	1.5	1.5	0.5	0.3	0.4	###	9.5	12.4	1.6	1.4	1.5	6.7	4.1	5.4
68	Chabispathivera G	3	Bajhang	1.7	2.4	2.0	0.4	1.2	0.8	0.0	0.0	0.0	0.0	0.5	0.2	0.0	0.0	0.7	1.2	0.9	0.0	0.3	0.1	
68	Durgathali Gaunpa	4	Bajhang	0.6	0.0	0.3	0.0	0.0	0.0	0.0	2.1	0.7	1.2	1.8	1.5	0.0	0.0	0.0	0.2	0.7	0.4	0.7	0.9	0.8
68	JayaPrithivi Nagar	5	Bajhang	1.5	4.4	2.7	1.3	2.7	2.0	1.8	2.4	2.1	0.9	2.3	1.6	0.0	0.0	0.0	1.5	3.0	2.2	0.6	1.4	1.0
68	Kanda Gaunpalika	6	Bajhang	0.0	0.0	0.0	0.0	0.0	0.0	0.0	0.0	0.0	0.0	0.0	0.0	0.0	0.0	0.0	0.0	0.0	0.0	0.0	0.0	0.0
68	Kedarseu Gaunpa	7	Bajhang	2.1	0.9	1.5	0.0	0.3	0.1	0.0	0.0	0.0	0.0	0.0	0.0	1.5	3.4	2.5	0.7	0.4	0.6	0.5	1.5	1.0
68	Khaptadchanna C	8	Bajhang	6.4	5.4	5.9	4.3	4.0	4.2	8.5	6.8	7.7	4.5	1.6	3.1	0.0	0.0	0.0	6.3	5.4	5.9	2.9	1.0	1.9
68	Masta Gaunpalika	9	Bajhang	7.0	7.4	7.1	8.9	6.3	7.8	2.1	1.1	1.6	0.0	0.0	0.0	0.0	0.0	0.0	6.2	5.0	5.6	0.0	0.0	0.0
68	Surma Gaunpalika	10	Bajhang	###	7.6	9.2	0.0	0.0	0.0	1.3	0.0	0.6	0.0	0.0	0.0	0.0	0.0	0.0	5.0	2.8	3.8	0.0	0.0	0.0
68	Talkot Gaunpalika	11	Bajhang	7.0	6.8	6.9	9.9	6.7	8.2	8.1	8.0	8.1	0.0	0.0	0.0	0.0	0.0	0.0	8.2	7.2	7.7	0.0	0.0	0.0
68	Thalara Gaunpalik	12	Bajhang	6.9	8.1	7.5	9.1	5.7	7.5	0.4	0.8	0.6	1.1	1.4	1.3	###	18.1	15.1	5.4	4.9	5.2	5.8	7.0	6.4
68	Bajhang	Total		3.7	3.6	3.7	2.7	2.2	2.4	1.9	1.9	1.9	0.7	0.7	0.7	4.2	3.3	3.8	2.8	2.6	2.7	2.1	1.8	1.9
69	Bannigadi Jayaga	1	Achham	5.9	5.0	5.5	6.6	4.9	5.8	8.9	5.3	7.3	8.3	2.9	5.9	2.9	3.4	3.1	7.2	5.1	6.2	6.5	3.0	5.0
69	Chaurpati Gaunpa	2	Achham	6.5	5.9	6.3	8.3	5.5	7.0	5.7	3.5	4.7	6.5	1.2	4.2	5.3	0.0	2.6	6.9	5.1	6.0	6.4	1.0	4.1
69	Dhakari Gaunpalik	3	Achham	5.4	4.6	4.9	2.5	4.7	3.7	0.5	1.1	0.8	7.9	9.1	8.5	0.0	0.0	0.0	2.9	3.8	3.4	6.3	7.8	7.0
69	Kamalbazar Nagar	4	Achham	8.2	6.0	7.1	5.0	7.5	6.2	3.2	4.7	3.9	7.7	7.6	7.6	###	15.4	16.0	5.5	6.0	5.8	9.4	9.1	9.2
69	Mangalsen Nagar	5	Achham	5.4	3.1	4.4	5.0	5.0	5.0	0.7	1.3	1.0	3.8	1.8	2.8	0.0	0.0	0.0	3.8	3.2	3.5	2.6	1.3	2.0
69	Mellekh Gaunpalik	6	Achham	9.6	5.4	7.8	9.0	7.1	8.1	1.1	1.6	1.4	###	7.5	10.9	0.0	1.1	0.6	7.2	4.8	6.1	###	6.0	8.6
69	Panchadewal Bina	7	Achham	8.1	6.9	7.6	8.1	6.4	7.3	9.2	6.2	7.7	###	8.9	11.4	0.8	1.6	1.2	8.4	6.5	7.5	8.5	5.9	7.2
69	Ramaroshan Gaur	8	Achham	6.0	6.0	6.0	5.4	5.8	5.6	1.8	2.3	2.0	8.1	4.3	6.3	###	0.0	0.0	4.5	4.6	4.6	8.1	4.3	6.3
69	Sanphebagar Nag	9	Achham	6.8	6.0	6.4	6.1	6.2	6.1	8.4	4.3	6.5	2.7	3.4	3.1	4.8	5.0	4.9	7.1	5.6	6.4	3.4	4.0	3.7
69	Turmakhad Gaunp	10	Achham	5.5	4.3	4.9	3.5	3.3	3.4	3.3	2.9	3.1	1.8	0.7	1.2	###	17.1	17.6	4.1	3.5	3.8	6.5	5.3	5.9
69	Achham	Total		6.9	5.4	6.2	6.0	5.7	5.9	4.5	3.4	4.0	7.4	4.7	6.1	4.6	5.0	4.8	5.9	4.9	5.4	6.7	4.8	5.8
70	Adharsha Gaupalik	1	Doti	###	4.7	7.6	8.8	3.9	6.4	###	7.0	9.3	###	5.8	9.4	1.4	1.9	1.7	###	5.1	7.7	###	4.4	7.0
70	Badikedar Gaunpa	2	Doti	2.3	1.7	2.0	1.1	2.6	1.8	1.8	1.3	1.5	3.6	2.2	3.0	6.6	1.6	4.0	1.8	1.9	1.8	4.7	2.0	3.4
70	Bogtan Gaunpalika	3	Doti	7.0	4.1	5.6	8.1	4.8	6.5	0.6	0.6	0.6	0.0	3.1	1.4	0.0	0.0	0.0	5.5	3.3	4.5	0.0	2.0	0.9
70	Dipayal Silgadi Na	4	Doti	5.2	7.2	6.2	7.6	6.6	7.1	6.5	4.7	5.6	0.4	2.9	1.6	1.4	6.9	4.6	6.4	6.2	6.3	0.6	4.1	2.4
70	Joroyal Gaunpalika	5	Doti	6.8	7.8	7.3	5.8	2.8	4.3	###	11.9	11.5	0.4	1.0	0.7	5.2	0.0	2.9	8.0	7.4	7.7	2.1	0.7	1.4
70	K I Singh Gaunpal	6	Doti	5.6	7.2	6.3	8.0	5.9	7.1	###	7.7	9.7	9.7	4.3	7.5	0.0	0.0	0.0	8.3	6.9	7.7	7.5	3.0	5.5
70	Purbichauki Gaunp	7	Doti	8.4	3.7	6.2	7.0	3.0	5.1	6.9	3.0	4.8	4.2	1.9	2.9	3.9	7.4	5.8	7.5	3.3	5.5	4.1	3.9	4.0
70	Sayal Gaunpalika	8	Doti	1.1	3.7	2.5	1.3	1.2	1.2	0.8	2.5	1.8	1.1	0.0	0.5	0.0	0.0	0.0	1.1	2.6	1.9	0.8	0.0	0.4
70	Shikhar Nagarpalik	9	Doti	9.2	5.0	7.1	6.5	4.3	5.4	3.3	2.8	3.0	7.1	2.0	4.3	3.7	4.2	3.9	6.8	4.1	5.4	6.1	2.5	4.2
70	Doti	Total		6.8	5.3	6.1	6.5	4.1	5.4	6.7	4.9	5.8	5.1	2.7	3.9	2.7	2.9	2.8	6.7	4.8	5.8	4.4	2.8	3.6
71	Bardagoriya Gaun	1	Kailali	0.0	0.0	0.0	0.2	0.0	0.1	0.0	0.3	0.1	3.9	3.8	3.8	3.7	3.7	3.7	0.1	0.1	0.1	3.8	3.8	3.8
71	Bhajani Nagarpalik	2	Kailali	7.3	4.9	6.2	3.6	3.6	3.6	4.1	3.7	3.9	2.7	1.9	2.4	8.4	13.8	10.9	5.0	4.1	4.6	5.1	7.0	6.0
71	Chure Gaunpalika	3	Kailali	4.9	7.3	6.1	3.3	4.5	3.9	1.9	0.5	1.3	0.0	0.0	0.0	###	4.4	8.2	3.5	4.5	4.0	3.5	1.0	2.2
71	Dhangadhi Upama	4	Kailali	3.7	3.6	3.7	5.2	3.4	4.3	3.1	2.4	2.7	3.5	3.8	3.6	3.0	2.2	2.5	4.0	3.2	3.5	3.3	3.2	3.2
71	Gauriganga Nagar	5	Kailali	3.2	4.2	3.7	1.5	1.8	1.6	1.7	2.4	2.1	2.6	2.4	2.5	8.3	12.8	10.4	2.1	2.8	2.5	4.4	5.9	5.1
71	Ghodaghodi Naga	6	Kailali	3.5	2.4	3.0	2.7	3.1	2.9	8.5	12.7	10.5	3.2	2.6	2.9	###	10.8	10.7	4.9	6.0	5.4	6.0	5.5	5.7
71	Godawari Nagarp	7	Kailali	2.3	3.5	2.9	2.3	2.7	2.5	3.3	1.9	2.7	4.0	4.4	4.2	1.1	0.8	0.9	2.7	2.7	2.7	3.3	3.6	3.5
71	Janaki Gaunpalika	8	Kailali	0.4	1.0	0.7	1.2	1.2	1.2	0.0	0.0	0.0	0.2	0.0	0.1	0.9	6.1	2.9	0.5	0.7	0.6	0.5	2.2	1.2
71	Joshiapur Gaunpal	9	Kailali	0.6	0.0	0.3	0.0	0.0	0.0	0.0	0.0	0.0	0.0	0.6	0.3	0.0	0.0	0.0	0.2	0.0	0.1	0.0	0.5	0.2
71	Kailari Gaunpalika	10	Kailali	6.4	8.1	7.2	2.7	7.9	5.1	9.8	12.2	10.9	3.9	3.5	3.7	3.7	1.2	2.7	6.5	9.5	7.9	3.8	2.7	3.4
71	Lamki-Chuha Naga	11	Kailali	1.6	2.0	1.8	1.3	0.9	1.1	0.5	0.8	0.6	1.7	1.9	1.8	###	21.3	15.8	1.1	1.2	1.2	5.1	8.6	6.7
71	Mohanyal Gaunpa	12	Kailali	1.9	2.2	2.1	2.6	3.1	2.9	0.0	2.7	1.4	1.6	0.0	0.8	7.9	2.9	5.6	1.6	2.7	2.2	3.0	0.6	1.8
71	Tikapur Nagarpalik	13	Kailali	5.2	5.4	5.3	6.1	4.6	5.3	7.4	3.7	5.6	8.5	3.9	6.2	1.3	0.8	1.0	6.2	4.6	5.4	5.7	2.6	4.1
71	Kailali	Total		3.3	3.5	3.4	3.0	3.0	3.0	3.8	3.8	3.8	3.5	2.9	3.2	5.4	6.7	6.0	3.4	3.4	3.4	4.2	4.2	4.2
72	Bedkot Nagarpalik	1	Kanchan	1.9	3.2	2.6	1.1	2.3	1.7	0.2	0.2	0.2	1.3	1.3	1.3	0.7	2.4	1.4	1.1	1.9	1.5	1.1	1.7	1.4
72	Belaure Nagarpalik	2	Kanchan	3.8	3.1	3.5	2.8	3.2	3.0	2.2	3.0	2.6	4.4	2.5	3.5	7.0	3.4	5.3	3.					

Grade wise repetition rates at lower secondary and secondary level, Flash I_2075 (2018-019)

Dist_Code	Local Level	LL_Code	Dist_Name	% of LSS and SS Level Total Repetition																				
				Grade 6			Grade 7			Grade 8			Grade 9			Grade 10			Grade 6-8			Grade 9-10		
				Girls	Boys	Total	Girls	Boys	Total	Girls	Boys	Total	Girls	Boys	Total	Girls	Boys	Total	Girls	Boys	Total	Girls	Boys	Total
72	Punarbans Nagarpa	8	Kanchan	3.2	3.1	3.2	2.4	2.4	2.4	1.5	1.7	1.6	2.1	2.5	2.3	3.0	4.0	3.4	2.4	2.4	2.4	2.5	3.0	2.7
72	Suklaphanta Naga	9	Kanchan	0.3	0.0	0.2	0.3	0.5	0.4	0.6	1.5	1.0	0.0	0.0	0.0	5.9	8.0	6.8	0.4	0.7	0.5	1.9	2.3	2.1
72	Kanchanpur	Total		2.2	2.4	2.3	1.5	2.1	1.8	1.6	2.1	1.9	2.1	1.8	1.9	5.4	5.7	5.5	1.8	2.2	2.0	3.4	3.2	3.3
73	Ajaymeru Gaunpa	1	Dadeldhu	###	10.3	12.1	###	8.8	10.0	###	16.1	14.7	###	1.0	6.0	0.0	0.0	0.0	###	11.5	12.2	8.3	0.8	4.8
73	Alital Gaunpalika	2	Dadeldhu	4.0	7.8	5.8	4.5	6.7	5.6	9.8	9.7	9.8	1.6	3.5	2.5	###	###	###	6.0	8.0	7.0	1.6	3.5	2.5
73	Amargadhi Nagarp	3	Dadeldhu	9.0	4.9	6.8	7.9	4.5	6.0	8.1	3.0	5.2	1.6	1.9	1.8	0.0	0.0	0.0	8.3	4.1	6.0	1.0	1.1	1.1
73	Bhageshwar Gaun	4	Dadeldhu	8.1	5.1	6.7	9.4	6.3	8.1	###	29.7	27.3	###	9.7	11.5	0.0	0.0	0.0	###	13.6	14.0	###	8.4	9.9
73	Ganayapdhura Ga	5	Dadeldhu	7.7	5.2	6.5	8.3	6.6	7.5	###	12.9	11.8	###	4.7	10.8	###	25.7	20.5	9.0	7.9	8.5	###	8.3	12.5
73	Nawadurga Gaunp	6	Dadeldhu	###	5.7	8.1	###	5.4	8.1	7.8	4.3	6.2	###	11.3	14.5	0.0	0.0	0.0	9.6	5.1	7.5	###	10.3	12.5
73	Parashuram Naga	7	Dadeldhu	2.6	5.9	4.1	5.2	9.5	7.3	9.5	8.0	8.8	2.2	5.1	3.4	###	11.5	12.6	5.8	7.9	6.8	5.4	6.9	6.0
73	Dadeldhura	Total		7.4	5.9	6.7	8.1	6.8	7.4	###	10.6	11.3	8.3	5.4	6.9	5.7	5.3	5.5	9.2	7.7	8.5	7.7	5.4	6.6
74	Dasharathchanda	1	Baitadi	3.8	2.8	3.3	5.6	3.8	4.7	4.3	3.3	3.8	3.1	3.3	3.2	0.0	0.0	0.0	4.5	3.3	3.9	2.7	2.6	2.7
74	Dilasaini Gaunpal	2	Baitadi	0.8	1.2	1.0	0.9	0.7	0.8	0.4	0.5	0.4	0.0	0.7	0.4	1.2	0.0	0.7	0.7	0.8	0.8	0.3	0.6	0.4
74	Dogadakedar Gau	3	Baitadi	0.9	1.6	1.3	1.0	2.9	2.0	3.6	2.4	3.0	0.0	0.0	0.0	0.0	0.0	0.0	1.8	2.3	2.0	0.0	0.0	0.0
74	Melauli Nagarpalik	4	Baitadi	7.0	5.7	6.4	5.6	6.6	6.1	5.2	7.6	6.4	1.2	2.6	1.9	9.4	7.5	8.5	6.0	6.7	6.3	5.2	4.9	5.1
74	Pancheshwar Gau	5	Baitadi	4.4	2.3	3.4	3.8	3.7	3.7	0.0	0.0	0.0	3.5	7.5	5.4	3.4	1.5	2.4	2.8	2.1	2.4	3.5	6.2	4.8
74	Patan Nagarpalika	6	Baitadi	2.6	2.4	2.5	1.6	2.2	1.9	0.0	0.0	0.0	1.7	1.7	1.7	3.5	2.8	3.2	1.4	1.5	1.4	2.3	2.1	2.2
74	Purchaudi Nagarp	7	Baitadi	0.2	0.2	0.2	0.0	0.3	0.2	0.0	0.3	0.2	0.0	0.0	0.0	0.0	0.0	0.0	0.1	0.3	0.2	0.0	0.0	0.0
74	Shivanath Gaunpa	8	Baitadi	2.3	1.0	1.6	0.4	0.4	0.4	3.1	0.4	1.8	0.0	0.0	0.0	1.3	2.5	1.9	1.9	0.6	1.3	0.6	0.9	0.7
74	Sigas Gaunpalika	9	Baitadi	1.5	3.8	2.6	5.4	3.6	4.5	1.5	3.4	2.5	2.0	4.6	3.2	###	17.4	16.0	2.8	3.6	3.2	6.1	8.6	7.3
74	Surnaya Gaunpalik	10	Baitadi	0.3	0.0	0.2	0.0	0.7	0.4	0.0	0.0	0.0	0.0	0.0	0.0	0.0	0.0	0.0	0.1	0.2	0.2	0.0	0.0	0.0
74	Baitadi	Total		2.3	2.0	2.1	2.2	2.4	2.3	1.8	1.9	1.8	1.1	1.8	1.5	4.8	4.3	4.5	2.1	2.1	2.1	2.1	2.5	2.3
75	Apihimal Gaunpal	1	Darchula	5.6	1.3	3.6	9.0	3.3	6.3	0.0	0.0	0.0	0.0	0.0	0.0	0.0	0.0	0.0	4.7	1.6	3.3	0.0	0.0	0.0
75	Byas Gaunpalika	2	Darchula	0.0	1.5	0.7	0.7	1.8	1.2	0.0	0.0	0.0	0.0	0.0	0.0	0.0	0.0	0.0	0.3	1.1	0.7	0.0	0.0	0.0
75	Dunhu Gaunpalika	3	Darchula	3.3	3.4	3.3	6.1	2.9	4.8	###	8.0	9.7	9.9	2.8	7.0	0.0	0.0	0.0	6.9	5.0	6.0	8.6	2.7	6.3
75	Lekam Gaunpalika	4	Darchula	0.5	0.0	0.3	1.0	0.0	0.5	1.1	1.0	1.0	1.6	1.1	1.4	0.0	0.0	0.0	0.9	0.3	0.6	1.5	1.0	1.2
75	Mahakali Municipa	5	Darchula	2.1	2.9	2.5	3.6	1.7	2.7	2.4	0.9	1.6	0.7	0.0	0.4	1.8	0.3	1.0	2.7	1.8	2.3	1.2	0.2	0.7
75	Malikarjun Gaunp	6	Darchula	3.0	0.5	1.8	3.1	1.0	2.1	1.3	0.5	0.9	0.5	0.0	0.2	0.0	0.0	0.0	2.4	0.7	1.6	0.4	0.0	0.2
75	Marma Gaunpalika	7	Darchula	0.0	0.4	0.2	0.0	0.0	0.0	0.0	0.9	0.5	0.0	0.0	0.0	4.0	1.8	2.8	0.0	0.5	0.2	1.5	0.9	1.2
75	Naugad Gaunpalik	8	Darchula	7.0	4.6	5.9	3.4	10.0	6.6	5.9	4.2	5.1	5.2	3.1	4.2	3.1	0.0	1.5	5.5	6.3	5.9	4.4	1.9	3.1
75	Shailyashikhar Na	9	Darchula	3.3	2.9	3.1	1.8	1.4	1.6	0.3	1.8	1.0	0.0	0.0	0.0	0.0	0.0	0.0	1.8	2.0	1.9	0.0	0.0	0.0
75	Darchula	Total		2.9	2.1	2.5	2.8	2.5	2.6	2.3	1.8	2.0	1.7	0.6	1.2	1.5	0.5	1.0	2.6	2.1	2.4	1.6	0.6	1.1
48_A	Binayee Triveni Ga	2	Nawalpu	5.5	8.8	7.2	3.1	9.5	6.3	1.1	0.3	0.8	2.6	4.6	3.5	###	14.8	16.2	3.2	6.7	4.9	8.0	8.4	8.2
48_A	Bulingtar Gaupalik	3	Nawalpu	5.2	8.1	6.6	8.1	5.2	6.7	0.5	1.3	0.8	0.5	2.4	1.3	3.4	0.0	1.9	4.6	5.2	4.9	1.3	1.7	1.5
48_A	Bungdikali Gaunp	4	Nawalpu	6.7	6.3	6.5	5.6	5.9	5.8	8.5	12.7	10.6	###	15.6	15.0	0.0	0.0	0.0	6.8	8.0	7.3	###	13.8	13.4
48_A	Devchuli Nagarpal	5	Nawalpu	2.5	2.8	2.7	0.4	2.2	1.4	1.9	1.0	1.4	2.6	7.1	5.0	###	9.4	10.4	1.6	2.1	1.8	6.7	8.1	7.4
48_A	Gaidakot Nagarpal	6	Nawalpu	1.4	2.1	1.8	1.7	2.1	1.9	0.4	0.4	0.4	5.6	7.7	6.7	2.0	2.6	2.3	1.2	1.5	1.4	4.3	6.0	5.2
48_A	Hupsekot Gaunpal	7	Nawalpu	0.9	4.2	2.4	0.7	1.1	0.9	8.4	2.8	5.9	2.6	3.2	2.9	4.3	4.7	4.5	3.3	2.7	3.0	3.2	3.7	3.4
48_A	Kawaswoti Nagarp	8	Nawalpu	2.4	6.8	4.8	3.5	5.3	4.5	7.1	5.6	6.4	4.6	5.0	4.8	4.7	7.2	5.9	4.5	5.9	5.2	4.6	5.9	5.2
48_A	Madhyabindu Naga	9	Nawalpu	1.7	2.7	2.2	3.9	4.5	4.2	2.2	4.1	3.1	1.0	2.0	1.5	8.7	11.1	9.8	2.6	3.8	3.2	3.2	4.9	3.9
48_A	Nawalpur	Total		2.8	4.7	3.8	2.9	4.2	3.6	3.4	2.9	3.1	3.7	5.6	4.6	7.2	7.6	7.4	3.0	4.0	3.5	5.0	6.3	5.6
54_A	Bhume Gaunpalika	3	Rukum P	5.0	7.1	6.0	6.8	8.6	7.6	0.4	3.0	1.6	0.0	0.0	0.0	0.0	0.0	0.0	3.8	6.0	4.8	0.0	0.0	0.0
54_A	Putha Uttarganga	6	Rukum P	3.9	5.9	5.0	4.9	4.3	4.6	3.8	4.3	4.0	1.5	5.0	3.3	0.0	0.0	0.0	4.2	4.9	4.6	0.8	3.1	2.0
54_A	Sisne Gaupalika	8	Rukum P	1.4	3.8	2.7	2.0	3.9	2.9	2.1	0.4	1.2	1.2	1.1	1.1	0.0	0.0	0.0	1.9	2.8	2.3	0.7	0.7	0.7
54_A	Rukum Purba	Total		3.3	5.4	4.4	4.2	5.2	4.7	1.8	2.3	2.0	0.9	1.7	1.3	0.0	0.0	0.0	3.1	4.3	3.7	0.6	1.1	0.8
Total				3.7	4.3	4.0	3.4	4.0	3.7	3.5	3.9	3.7	3.7	3.9	3.8	3.2	3.1	3.1	3.5	4.0	3.8	3.5	3.6	3.6

Grade wise drop out rates at lower secondary and secondary level, Flash I_2075 (2018-019)

Dist_Code	Local Level	LL_Code	Dist_Name	% of LSS and SS Level Total Dropout																				
				Grade 6			Grade 7			Grade 8			Grade 9			Grade 10			Grade 6-8			Grade 9-10		
				Girls	Boys	Total	Girls	Boys	Total	Girls	Boys	Total	Girls	Boys	Total	Girls	Boys	Total	Girls	Boys	Total	Girls	Boys	Total
01	Aathrai Tribeni Gaunpalika	1	Taplejung	2.6	4.1	3.3	3.2	4.1	3.6	2.6	4.5	3.5	4.3	7.5	5.6	0.0	0.0	0.0	2.8	4.2	3.5	3.5	6.2	4.6
01	Maiwakhola Gaunpalika	2	Taplejung	4.3	3.8	4.1	2.1	2.9	2.4	3.2	6.6	4.6	2.5	5.3	3.7	0.0	0.0	0.0	3.2	4.4	3.7	1.8	4.0	2.7
01	Meringden Gaunpalika	3	Taplejung	3.1	2.7	2.9	3.8	4.3	4.0	5.0	6.2	5.6	1.4	3.4	2.3	0.0	3.4	1.7	4.0	4.4	4.2	1.0	3.4	2.1
01	Mikwakhola Gaunpalika	4	Taplejung	1.9	4.3	3.0	2.3	0.0	1.3	5.3	4.7	5.1	4.5	0.0	2.7	4.3	3.5	4.0	3.4	3.3	3.3	4.4	1.5	3.2
01	Phaktanglung Gaunpalika	5	Taplejung	3.2	2.7	3.0	3.4	3.7	3.5	4.3	5.0	4.6	2.0	7.4	4.4	###	###	###	3.6	3.7	3.7	2.0	7.4	4.4
01	Phungling Nagarpalika	6	Taplejung	2.8	4.3	3.5	2.6	3.6	3.1	3.5	4.7	4.1	2.3	3.1	2.6	0.0	0.0	0.0	3.0	4.2	3.6	1.4	1.9	1.6
01	Sidingba Gaunpalika	7	Taplejung	3.4	3.0	3.2	4.1	2.7	3.5	3.7	6.4	4.9	4.4	6.5	5.3	0.0	0.0	0.0	3.8	3.9	3.8	3.0	4.2	3.5
01	Sirijangha Gaunpalika	8	Taplejung	3.3	2.8	3.1	2.0	2.4	2.2	3.2	5.1	4.1	4.9	2.4	3.7	0.0	0.0	0.0	2.8	3.3	3.1	3.3	1.7	2.6
01	Yangwarak Gaunpalika	9	Taplejung	3.9	3.5	3.7	3.1	3.5	3.3	5.2	5.1	5.1	6.2	2.1	4.5	0.0	0.0	0.0	4.1	4.1	4.1	4.6	1.4	3.3
01	Taplejung	Total		3.2	3.5	3.3	3.0	3.2	3.1	3.9	5.3	4.5	3.6	4.0	3.8	0.5	0.8	0.6	3.4	4.0	3.6	2.6	3.0	2.8
02	Falelung Gaunpalika	1	Panchthar	2.5	2.9	2.7	3.9	5.0	4.4	7.6	8.8	8.2	1.8	2.1	1.9	0.0	0.0	0.0	4.8	5.7	5.3	1.1	1.5	1.3
02	Falgunanda Gaunpalika	2	Panchthar	3.2	3.7	3.5	2.1	3.9	3.0	5.5	6.3	5.9	4.3	5.6	4.9	0.9	0.4	0.7	3.8	4.7	4.2	2.6	3.4	3.0
02	Hilihang Gaunpalika	3	Panchthar	2.8	2.7	2.7	2.4	2.3	2.4	4.9	5.1	5.0	6.3	5.8	6.1	0.0	0.0	0.0	3.4	3.4	3.4	4.4	4.2	4.3
02	Kummayak Gaunpalika	4	Panchthar	3.2	3.6	3.4	2.9	2.9	2.9	4.7	6.2	5.4	2.5	2.1	2.3	0.0	0.0	0.0	3.7	4.3	4.0	1.2	1.1	1.2
02	Miklajung Gaunpalika	5	Panchthar	3.8	4.9	4.4	3.9	3.3	3.6	6.1	10.2	8.1	1.6	2.2	1.9	0.0	0.5	0.3	4.7	6.3	5.4	1.0	1.6	1.3
02	Phidim Nagarpalika	6	Panchthar	2.1	3.5	2.8	2.9	3.5	3.2	4.3	5.0	4.7	2.0	2.3	2.1	0.6	0.7	0.6	3.2	4.0	3.6	1.5	1.8	1.6
02	Tumbewa Gaunpalika	7	Panchthar	4.0	4.0	4.0	4.8	3.6	4.2	7.6	12.2	9.9	2.5	2.9	2.7	0.0	0.0	0.0	5.5	6.9	6.2	1.5	1.6	1.6
02	Yangwarak Gaunpalika	8	Panchthar	3.6	4.1	3.8	2.4	2.3	2.3	3.9	4.6	4.2	4.2	1.1	2.8	0.0	0.0	0.0	3.3	3.6	3.5	3.7	0.9	2.4
02	Panchthar	Total		3.0	3.7	3.3	3.0	3.4	3.2	5.4	6.9	6.1	2.9	3.0	3.0	0.3	0.4	0.3	3.9	4.7	4.3	2.0	2.1	2.0
03	Chulachuli Gaunpalika	1	Ilam	3.1	3.8	3.4	5.8	6.3	6.0	8.2	8.4	8.3	2.2	2.8	2.4	0.0	0.8	0.3	5.8	6.2	6.0	1.2	2.0	1.6
03	Deumai Nagarpalika	2	Ilam	2.4	4.4	3.4	1.9	4.6	3.2	4.6	7.3	6.0	4.1	6.2	5.1	0.0	0.4	0.2	3.1	5.6	4.4	2.1	3.8	2.9
03	Fakphokthum Gaunpalika	3	Ilam	2.8	5.0	3.9	2.4	3.9	3.1	7.1	8.2	7.6	3.4	4.8	3.9	0.4	0.0	0.2	4.4	6.1	5.2	1.9	2.2	2.0
03	Ilam Nagarpalika	4	Ilam	2.4	3.0	2.7	2.8	3.0	2.9	5.8	6.0	5.9	3.7	4.8	4.3	0.2	0.6	0.4	3.8	4.1	3.9	2.1	2.9	2.5
03	Mai Nagarpalika	5	Ilam	3.9	5.0	4.5	2.5	4.4	3.5	6.9	11.1	8.9	1.7	2.0	1.8	0.3	0.4	0.4	4.7	7.2	5.9	1.0	1.2	1.1
03	Maijogmai Gaunpalika	6	Ilam	3.3	2.2	2.8	2.3	5.4	4.0	3.4	4.8	4.1	1.9	3.1	2.4	0.6	0.0	0.3	3.0	4.2	3.6	1.3	1.8	1.5
03	Mangsebung Gaunpalika	7	Ilam	3.6	3.0	3.3	2.7	3.3	3.0	5.0	7.2	6.0	2.8	4.2	3.5	0.0	0.0	0.0	3.8	4.6	4.2	1.5	2.4	1.9
03	Rong Gaunpalika	8	Ilam	2.8	5.5	4.0	3.7	4.8	4.2	4.6	6.7	5.5	4.7	5.6	5.0	1.8	2.5	2.1	3.8	5.7	4.6	3.3	4.0	3.6
03	Sandakpur Gaunpalika	9	Ilam	3.0	3.3	3.2	2.8	3.9	3.3	8.0	8.6	8.3	3.7	7.8	5.3	2.2	2.6	2.3	4.8	5.3	5.0	3.0	4.9	3.8
03	Suryodaya Nagarpalika	10	Ilam	2.5	4.9	3.8	2.1	3.8	2.9	3.9	6.1	5.0	5.0	6.5	5.7	0.0	0.6	0.3	2.8	5.0	3.9	2.8	4.1	3.4
03	Ilam	Total		2.9	4.0	3.5	2.7	4.1	3.4	5.6	7.3	6.5	3.5	4.8	4.1	0.4	0.6	0.5	3.9	5.2	4.6	2.0	3.0	2.5
04	Arjundhara Nagarpalika	1	Jhapa	3.5	4.0	3.8	3.1	4.4	3.7	4.6	6.0	5.2	3.1	3.8	3.4	0.5	0.0	0.3	3.7	4.8	4.2	2.5	3.0	2.7
04	Barhadashi Gaunpalika	2	Jhapa	4.0	3.5	3.8	2.1	2.8	2.5	4.1	4.6	4.4	4.4	5.6	5.0	0.0	0.0	0.0	3.5	3.6	3.6	3.0	3.8	3.4
04	Bhadrapur Nagarpalika	3	Jhapa	2.2	3.4	2.8	1.5	1.9	1.7	2.7	5.7	4.5	3.7	4.6	4.2	0.0	0.4	0.2	2.2	3.7	3.0	2.9	3.5	3.3
04	Birtamod Nagarpalika	4	Jhapa	2.9	3.0	2.9	1.9	2.1	2.0	2.5	3.5	3.0	4.0	3.9	3.9	0.0	0.0	0.0	2.4	2.9	2.6	2.6	2.6	2.6
04	Buddhashanti Gaunpalika	5	Jhapa	3.3	3.8	3.6	2.9	3.7	3.3	5.2	5.6	5.4	5.0	3.6	4.3	0.6	1.3	0.9	3.8	4.4	4.1	3.8	3.0	3.4
04	Damak Nagarpalika	6	Jhapa	3.2	4.2	3.7	2.4	3.4	2.9	3.7	4.4	4.0	4.9	5.6	5.3	0.0	0.3	0.1	3.1	4.0	3.5	3.4	4.0	3.7
04	Gauradhaha Nagarpalika	7	Jhapa	2.8	3.2	3.0	2.0	2.4	2.2	3.8	4.5	4.1	2.8	3.8	3.3	0.0	0.0	0.0	2.8	3.3	3.1	1.5	2.2	1.8
04	Gauriganj Gaunpalika	8	Jhapa	2.1	2.8	2.5	2.4	2.9	2.6	4.1	5.9	4.9	2.2	3.3	2.7	0.0	0.0	0.0	2.9	3.7	3.3	1.3	1.9	1.6
04	Haldibari Gaunpalika	9	Jhapa	3.2	3.6	3.4	3.5	3.8	3.6	5.1	5.5	5.3	3.8	7.3	5.5	0.9	0.8	0.8	4.0	4.3	4.1	3.0	5.5	4.2
04	Jhapa Gaunpalika	10	Jhapa	3.6	5.2	4.4	3.0	4.5	3.8	4.7	6.1	5.5	2.9	5.1	3.9	0.0	0.0	0.0	3.8	5.3	4.5	2.3	3.8	3.0
04	Kachankawal Gaunpalika	11	Jhapa	2.9	4.3	3.6	2.4	3.7	3.1	4.0	7.4	5.7	5.6	6.8	6.2	0.0	0.0	0.0	3.1	5.1	4.1	3.5	4.2	3.8
04	Kamal Gaunpalika	12	Jhapa	4.6	3.1	3.8	2.9	3.5	3.2	4.1	4.7	4.4	4.7	5.9	5.3	0.0	0.0	0.0	3.9	3.8	3.8	2.7	3.7	3.2
04	Kankai Nagarpalika	13	Jhapa	3.1	3.1	3.1	2.3	3.6	2.9	3.4	4.9	4.1	4.9	5.2	5.1	0.0	0.0	0.0	2.9	3.9	3.4	2.8	3.0	2.9
04	Mechinagar Nagarpalika	14	Jhapa	2.9	3.8	3.4	2.7	3.2	3.0	3.6	6.1	4.9	3.3	3.8	3.5	0.5	0.8	0.7	3.1	4.4	3.7	2.6	3.0	2.8
04	Shivasataxi Nagarpalika	15	Jhapa	2.3	3.8	3.1	2.8	4.1	3.4	5.2	5.8	5.5	3.0	3.8	3.3	0.2	0.0	0.1	3.5	4.5	4.0	1.9	2.3	2.1
04	Jhapa	Total		3.0	3.6	3.3	2.5	3.2	2.8	3.9	5.2	4.5	3.9	4.6	4.2	0.1	0.2	0.2	3.1	4.0	3.6	2.6	3.2	2.9
05	Belbari Nagarpalika	1	Morang	3.6	3.0	3.3	2.8	3.2	3.0	4.3	6.3	5.2	3.3	2.6	3.0	0.0	0.0	0.0	3.6	4.2	3.9	2.2	1.6	1.9
05	Biratnagar Mahanagarpalika	2	Morang	3.1	3.4	3.3	3.2	4.9	4.0	4.6	5.1	4.9	3.9	7.4	5.6	0.1	0.0	0.1	3.7	4.5	4.1	2.4	4.6	3.5
05	Budhiganga Gaunpalika	3	Morang	2.8	4.0	3.4	2.8	4.5	3.6	2.0	5.1	3.5	3.7	8.7	5.9	0.0	1.0	0.5	2.5	4.5	3.5	2.2	5.1	3.6
05	Dhanpalthan Gaunpalika	4	Morang	3.6	2.6	3.2	1.7	3.2	2.4	2.9	4.3	3.6	2.5	4.7	3.7	0.0	0.0	0.0	2.8	3.4				

Grade wise drop out rates at lower secondary and secondary level, Flash I_2075 (2018-019)

Dist_Code	Local Level	LL_Code	Dist_Name	% of LSS and SS Level Total Dropout																				
				Grade 6			Grade 7			Grade 8			Grade 9			Grade 10			Grade 6-8			Grade 9-10		
				Girls	Boys	Total	Girls	Boys	Total	Girls	Boys	Total	Girls	Boys	Total	Girls	Boys	Total	Girls	Boys	Total	Girls	Boys	Total
05	Kerabari Gaunpalika	9	Morang	3.8	4.1	4.0	3.7	3.2	3.4	6.7	5.1	5.9	2.0	2.3	2.2	1.8	2.7	2.2	4.7	4.2	4.4	1.9	2.5	2.2
05	Letang Nagarpalika	10	Morang	2.2	2.9	2.6	1.5	2.6	2.1	3.3	4.1	3.7	3.2	4.0	3.6	0.0	0.0	0.0	2.4	3.2	2.8	1.7	2.2	2.0
05	Miklajung Gaunpalika	11	Morang	3.4	3.1	3.2	3.3	2.5	2.9	4.9	7.9	6.4	2.8	4.5	3.6	0.0	0.5	0.2	3.9	4.5	4.2	1.8	3.1	2.4
05	Patahrishanishchare Nagarpalika	12	Morang	3.4	4.4	3.9	2.7	3.2	2.9	4.8	6.1	5.5	2.5	3.2	2.8	0.0	0.0	0.0	3.6	4.6	4.1	1.5	1.9	1.7
05	Rangeli Nagarpalika	13	Morang	3.3	3.8	3.5	3.7	4.3	4.0	4.7	5.6	5.1	4.5	6.2	5.4	0.0	0.0	0.0	3.9	4.6	4.2	3.7	5.2	4.5
05	Ratuwamai Nagarpalika	14	Morang	3.8	3.2	3.5	2.9	3.3	3.1	4.1	6.1	5.1	3.1	3.9	3.5	0.3	0.8	0.6	3.6	4.3	4.0	2.0	2.8	2.4
05	Sundarharaicha Nagarpalika	15	Morang	3.1	3.5	3.3	3.1	3.1	3.1	5.6	5.1	5.3	3.4	3.5	3.5	0.0	0.0	0.0	4.0	3.9	3.9	2.0	2.1	2.0
05	Sunwarshi Nagarpalika	16	Morang	2.6	3.0	2.8	3.7	3.7	3.7	4.8	5.2	5.0	6.8	5.8	6.3	1.1	0.0	0.6	3.7	4.0	3.8	5.7	4.8	5.3
05	Uralabari Nagarpalika	17	Morang	2.2	2.4	2.3	4.4	4.1	4.2	3.7	3.4	3.6	2.6	2.9	2.7	0.2	0.0	0.1	3.5	3.3	3.4	1.6	1.8	1.7
05	Morang	Total		3.1	3.4	3.2	3.1	3.6	3.4	4.8	5.5	5.1	3.4	4.4	3.9	0.2	0.2	0.2	3.7	4.2	3.9	2.1	2.8	2.5
06	Barah Nagarpalika	1	Sunsari	3.1	3.2	3.1	3.0	3.8	3.4	3.5	5.1	4.3	4.9	4.8	4.9	0.0	0.0	0.0	3.2	4.0	3.6	2.6	2.7	2.6
06	Barju Gaunpalika	2	Sunsari	3.1	3.2	3.2	2.3	4.5	3.4	4.5	4.7	4.6	3.4	5.6	4.5	0.0	1.3	0.6	3.4	4.1	3.7	2.0	4.1	3.0
06	Bhokraha Gaunpalika	3	Sunsari	2.5	4.8	3.5	3.0	5.7	4.1	4.7	6.3	5.5	7.9	1.1	4.3	0.0	0.0	0.0	3.3	5.6	4.3	3.9	0.7	2.3
06	Dewanganj Gaunpalika	4	Sunsari	4.1	5.5	4.8	2.6	5.2	3.8	5.0	5.3	5.1	3.6	6.9	5.2	0.0	0.0	0.0	3.9	5.3	4.5	2.2	4.0	3.1
06	Dharan Upamahanagarpalika	5	Sunsari	2.3	3.0	2.7	2.3	2.6	2.5	3.4	4.0	3.7	4.1	5.2	4.7	0.0	0.3	0.2	2.7	3.3	3.0	2.4	3.2	2.8
06	Duhabi Nagarpalika	6	Sunsari	3.8	5.2	4.5	3.4	3.7	3.6	3.9	4.1	4.0	4.4	3.1	3.7	0.4	0.0	0.2	3.7	4.4	4.0	2.8	1.9	2.4
06	Gadhi Gaunpalika	7	Sunsari	3.0	1.2	2.1	1.4	3.4	2.3	4.2	7.2	5.7	0.4	0.5	0.4	0.0	0.0	0.0	2.8	4.0	3.4	0.3	0.3	0.3
06	Harinagara Gaunpalika	8	Sunsari	3.9	3.7	3.8	8.1	7.8	7.9	3.2	6.3	4.8	1.8	2.4	2.2	0.0	0.0	0.0	5.1	5.8	5.4	1.3	1.6	1.5
06	Inaruwa Nagarpalika	9	Sunsari	2.2	2.9	2.6	2.9	3.2	3.0	5.6	5.7	5.6	4.2	4.7	4.5	0.0	0.0	0.0	3.7	4.0	3.8	2.8	3.1	2.9
06	Itihari Upamahanagarpalika	10	Sunsari	2.4	3.0	2.7	3.2	4.2	3.7	4.3	4.9	4.6	3.4	4.2	3.8	0.0	0.0	0.0	3.3	4.0	3.7	1.9	2.4	2.1
06	Koshi Gaunpalika	11	Sunsari	3.3	4.7	3.9	3.2	5.0	4.1	7.1	8.1	7.6	2.1	3.6	2.9	0.0	0.0	0.0	4.6	6.1	5.3	1.3	2.5	1.9
06	Ramduni Nagarpalika	12	Sunsari	2.6	3.3	2.9	2.4	2.7	2.5	2.5	3.2	2.9	3.0	5.0	4.1	1.1	2.3	1.7	2.5	3.1	2.8	2.2	3.9	3.0
06	Sunsari	Total		2.7	3.3	3.0	3.0	3.8	3.4	4.1	5.0	4.5	3.7	4.4	4.1	0.1	0.3	0.2	3.3	4.0	3.7	2.2	2.7	2.5
07	Chaubise Gaunpalika	1	Dhankuta	2.1	3.8	3.1	2.6	3.2	2.9	6.1	6.7	6.4	4.9	7.0	6.0	1.1	0.0	0.7	3.7	4.4	4.1	3.2	4.5	3.8
07	Chhathar Gaunpalika	2	Dhankuta	4.2	3.4	3.8	3.0	3.7	3.3	3.7	5.5	4.5	5.7	6.4	6.0	0.0	0.0	0.0	3.6	4.2	3.9	3.1	3.8	3.4
07	Dhankuta Nagarpalika	3	Dhankuta	2.7	4.5	3.6	2.6	3.2	2.9	4.2	6.1	5.2	5.8	5.7	5.8	0.0	0.0	0.0	3.2	4.6	3.9	3.5	3.4	3.5
07	Khalsa Chhintang Shahidbhumi Gaunpalika	4	Dhankuta	2.1	3.8	3.0	1.9	4.1	2.9	3.0	6.0	4.4	2.6	3.8	3.2	0.0	0.0	0.0	2.4	4.6	3.4	1.4	2.3	1.8
07	Mahalaxmi Nagarpalika	5	Dhankuta	2.9	3.8	3.3	4.4	3.8	4.1	3.6	4.9	4.2	5.4	4.6	5.0	0.8	0.5	0.7	3.6	4.2	3.9	3.3	2.8	3.1
07	Pakhribas Nagarpalika	6	Dhankuta	3.2	4.4	3.8	2.8	1.9	2.3	4.7	4.8	4.7	2.4	3.6	3.0	0.0	0.9	0.4	3.6	3.7	3.6	1.6	2.7	2.1
07	Sangurigadhi Gaunpalika	7	Dhankuta	1.5	3.9	2.7	2.2	4.3	3.2	3.7	6.4	4.9	2.2	4.0	3.1	0.0	0.0	0.0	2.5	4.9	3.7	1.2	2.4	1.8
07	Dhankuta	Total		2.7	4.0	3.4	2.8	3.4	3.1	4.1	5.8	4.9	4.4	5.1	4.7	0.3	0.2	0.2	3.2	4.4	3.8	2.6	3.1	2.9
08	Aathrai Gaunpalika	1	Terhathum	2.5	2.8	2.7	3.8	2.7	3.2	2.9	5.6	4.3	6.0	5.1	5.6	1.8	2.4	2.1	3.1	3.8	3.4	4.3	4.0	4.2
08	Chhathar Gaunpalika	2	Terhathum	4.4	3.4	3.9	3.3	3.8	3.5	5.0	5.5	5.2	3.1	3.3	3.2	0.0	0.0	0.0	4.2	4.2	4.2	2.1	2.4	2.2
08	Laligurans Nagarpalika	3	Terhathum	2.8	2.2	2.5	1.5	2.2	1.9	3.4	7.2	5.4	4.2	3.5	3.9	0.0	2.8	1.1	2.6	4.0	3.3	2.7	3.3	3.0
08	Menchayam Gaunpalika	4	Terhathum	3.6	5.6	4.5	4.3	5.1	4.7	5.0	4.8	4.9	2.1	3.4	2.7	4.9	0.0	2.9	4.4	5.1	4.7	3.0	2.6	2.8
08	Myanglung Nagarpalika	5	Terhathum	3.7	2.2	2.9	3.0	2.4	2.7	5.1	4.8	4.9	4.1	3.7	3.8	0.0	0.0	0.0	3.9	3.1	3.5	2.4	2.4	2.4
08	Phedap Gaunpalika	6	Terhathum	2.9	3.4	3.2	3.6	5.4	4.4	3.8	3.4	3.6	5.6	3.6	4.7	0.0	1.8	0.8	3.4	4.1	3.8	3.3	2.8	3.1
08	Terhathum	Total		3.2	3.0	3.1	3.1	3.3	3.2	4.1	5.4	4.7	4.4	3.8	4.1	0.7	1.3	1.0	3.5	3.9	3.7	3.0	3.0	3.0
09	Bhotkhola Gaunpalika	1	Sankhuwasabha	2.6	6.0	4.3	3.8	3.9	3.8	6.3	2.5	5.0	5.4	6.7	6.1	0.0	0.0	0.0	4.2	4.5	4.4	2.7	3.8	3.3
09	Chainpur Nagarpalika	2	Sankhuwasabha	2.2	3.4	2.8	3.6	2.9	3.3	5.2	5.0	5.1	5.2	5.7	5.4	1.0	1.6	1.2	3.7	3.7	3.7	4.1	4.9	4.5
09	Chichila Gaunpalika	3	Sankhuwasabha	2.9	3.6	3.3	1.9	3.0	2.4	7.5	3.6	5.4	1.5	6.1	3.7	0.0	0.0	0.0	4.0	3.4	3.7	0.9	3.5	2.2
09	Dharmadevi Nagarpalika	4	Sankhuwasabha	2.4	3.3	2.8	1.9	3.0	2.4	3.3	5.8	4.5	4.9	4.9	4.9	0.0	2.3	1.0	2.6	4.0	3.2	3.1	4.1	3.5
09	Khandbari Nagarpalika	5	Sankhuwasabha	3.3	3.0	3.2	4.2	3.4	3.8	5.8	7.7	6.8	3.7	2.9	3.3	0.0	1.2	0.6	4.4	4.7	4.6	2.2	2.2	2.2
09	Madi Nagarpalika	6	Sankhuwasabha	3.4	3.0	3.2	6.3	5.3	5.8	9.1	14.4	11.4	3.3	4.0	3.6	0.0	0.0	0.0	6.4	7.2	6.8	2.5	3.3	2.9
09	Makalu Gaunpalika	7	Sankhuwasabha	2.1	2.9	2.5	2.6	4.5	3.5	4.5	5.4	5.0	3.8	2.6	3.2	0.0	0.0	0.0	2.9	4.2	3.6	2.2	1.5	1.9
09	Panchakhapan Nagarpalika	8	Sankhuwasabha	2.4	3.6	2.9	3.9	3.4	3.6	7.4	6.5	7.0	6.8	4.8	5.9	0.0	0.0	0.0	4.5	4.4	4.5	4.1	3.0	3.6
09	Sabhapokhari Gaunpalika	9	Sankhuwasabha	3.5	4.1	3.8	4.1	2.8	3.5	6.8	4.2	5.6	6.1	5.4	5.8	0.0	0.0	0.0	4.8	3.8	4.3	4.7	3.8	4.3
09	Silichong Gaunpalika	10	Sankhuwasabha	3.9	2.7	3.2	4.4	4.0	4.2	3.2	5.8	4.6	3.1	9.1	5.9	0.0	2.7	1.3	3.9	4.1	4.0	1.9	6.5	4.0
09	Sankhuwasabha	Total		2.8	3.3	3.1	3.8	3.6	3.7	6.0	6.8	6.4	4.4	4.6	4.5	0.1	1.1	0.5	4.2	4.5	4.3	2.9	3.4	3.1
10	Aamchowk Gaunpalika	1	Bhojpur	4.8	3.8	4.3	1.8	4.3	3.1	4.2	5.3	4.8	3.0	3.1	3.0	0.0	0.0	0.0	3.6	4.5	4.1	1.6	1.8	1.7
10	Arun Gaunpalika	2	Bhojpur	4.7	2.2	3.5	3.8	2.9	3.3	4.1	6.2	5.1	2.6	2.9	2.8	0.0	0.0	0.0	4.2	3.7	4.0	1.5	1.7	1.6
10	Bhojpur Nagarpalika	3	Bhojpur	3.0	2.2	2.5	2.6	3.2	2.9	5.7	4.3	4.9	3.4	2.9	3.2	0.0	0.0	0.0	3.7	3.2	3.5	2.4	2.0	2.2
10	Hatuwagadhi Gaunpalika	4	Bhojpur	2.9	3.1	3.0	3.7	3.3	3.5	4.3	5.2	4.7	4.6	3.0	3.9	0.0	0.6	0.3	3.7	3.9	3.8	2.5	2.0	2.3
10	Pauwadungma Gaunpalika	5	Bhojpur	2.8	3.6	3.2	2.3	4.7	3.3	4.6	4.7	4.6	4.9	5.0	4.9	0.0	0.0	0.0	3.2	4.3	3.7	3.1	3.5	3.3
10	Ramprasad Rai Gaunpalika	6	Bhojpur	3.4	4.8	4.1	3.1	3.7	3.4	4.3	6.9	5.5	3.2	3.9	3.5	0.0	0.0	0.0	3.6	5.1	4.3	2.2	2.8	2.5
10	Salpasilichho Gaunpalika	7	Bhojpur	3.8	3.7	3.7	2.8	4.0	3.4	8.1	6.6	7.5	5.0	6.8	5.9	0.0								

Grade wise drop out rates at lower secondary and secondary level, Flash I_2075 (2018-019)

Dist_Code	Local Level	LL_Code	Dist_Name	% of LSS and SS Level Total Dropout																				
				Grade 6			Grade 7			Grade 8			Grade 9			Grade 10			Grade 6-8			Grade 9-10		
				Girls	Boys	Total	Girls	Boys	Total	Girls	Boys	Total	Girls	Boys	Total	Girls	Boys	Total	Girls	Boys	Total	Girls	Boys	Total
11	Mahakulung Gaunpalika	5	Solukhumbu	2.5	2.7	2.6	2.7	1.3	2.1	3.0	3.7	3.4	4.0	5.8	4.9	0.0	0.0	0.0	2.7	2.6	2.7	2.5	3.9	3.2
11	Nechasalyan Gaunpalika	6	Solukhumbu	1.8	4.7	3.3	1.9	2.3	2.1	3.7	6.8	5.1	2.7	3.3	3.0	0.0	0.0	0.0	2.5	4.5	3.5	1.4	2.0	1.7
11	Solududhakunda Nagarpalika	7	Solukhumbu	2.8	3.4	3.1	2.7	4.5	3.5	4.3	3.9	4.1	3.5	4.7	4.1	0.0	0.0	0.0	3.2	3.9	3.5	1.9	2.8	2.3
11	Sotang Gaunpalika	8	Solukhumbu	2.6	3.4	3.0	4.4	4.3	4.3	4.5	6.2	5.4	7.6	3.2	5.5	0.0	0.0	0.0	3.9	4.7	4.3	4.3	1.9	3.2
11	Solukhumbu	Total		2.5	3.9	3.2	3.4	3.5	3.4	3.4	4.7	4.0	4.8	4.8	4.8	0.0	0.0	0.0	3.1	4.0	3.6	2.7	2.9	2.8
12	Champadevi Gaunpalika	1	Okhaladhunga	3.7	2.8	3.3	3.8	4.3	4.1	3.7	4.7	4.2	1.9	2.2	2.0	0.0	1.5	0.8	3.8	4.0	3.9	1.1	1.9	1.5
12	Chisankhugadhi Gaunpalika	2	Okhaladhunga	2.8	4.1	3.4	1.4	2.5	2.0	3.9	5.0	4.4	3.4	3.5	3.5	0.0	0.0	0.0	2.7	3.9	3.3	1.9	2.3	2.1
12	Khijidemba Gaunpalika	3	Okhaladhunga	3.1	3.2	3.1	3.6	4.7	4.1	4.6	5.6	5.1	5.2	4.5	4.8	0.0	2.3	1.1	3.7	4.5	4.1	4.1	4.0	4.1
12	Likhu Gaunpalika	4	Okhaladhunga	2.8	3.9	3.3	1.3	3.6	2.4	5.4	4.3	4.8	4.3	7.5	5.8	2.5	7.1	4.8	2.9	4.0	3.4	3.5	7.4	5.4
12	Manebhanjang Gaunpalika	5	Okhaladhunga	1.9	5.5	3.5	1.5	2.9	2.1	2.7	4.1	3.3	2.8	4.1	3.5	1.9	0.7	1.3	2.1	4.2	3.0	2.5	2.9	2.7
12	Molung Gaunpalika	6	Okhaladhunga	2.2	4.7	3.4	1.7	2.5	2.0	3.8	4.7	4.2	3.6	3.3	3.4	0.0	0.0	0.0	2.6	4.0	3.2	2.3	2.3	2.3
12	Siddhicharan Nagarpalika	7	Okhaladhunga	2.3	2.3	2.3	2.4	4.4	3.5	6.3	8.3	7.2	3.3	3.5	3.4	0.0	0.0	0.0	3.7	4.7	4.2	1.9	2.1	2.0
12	Sunkoshi Gaunpalika	8	Okhaladhunga	3.3	2.8	3.0	3.7	2.0	2.8	4.3	3.7	4.0	2.7	6.9	5.0	0.0	0.0	0.0	3.8	2.8	3.3	1.8	4.9	3.5
12	Okhaladhunga	Total		2.8	3.6	3.2	2.5	3.4	2.9	4.1	5.0	4.5	3.3	4.5	3.8	0.7	1.6	1.1	3.1	4.0	3.5	2.3	3.4	2.8
13	Ainselukhark Gaunpalika	1	Khotang	2.0	3.2	2.5	3.6	4.4	3.9	3.5	6.1	4.9	5.1	5.9	5.5	0.0	1.5	0.6	2.9	4.6	3.7	2.8	4.3	3.5
13	Barahapokhari Gaunpalika	2	Khotang	4.3	4.1	4.2	1.9	2.8	2.3	5.3	5.4	5.3	4.1	4.4	4.2	1.1	1.7	1.3	3.7	4.1	3.9	3.2	3.6	3.3
13	Diprung Gaunpalika	3	Khotang	3.4	3.4	3.4	2.2	2.5	2.3	4.4	3.3	3.9	2.9	2.8	2.8	0.9	0.9	0.9	3.3	3.1	3.2	2.2	2.2	2.2
13	Halesi Tuwachung Nagarpalika	4	Khotang	3.6	2.6	3.1	2.4	3.4	2.9	5.0	4.1	4.5	2.0	4.1	2.9	0.0	0.9	0.4	3.6	3.4	3.5	1.3	2.8	1.9
13	Jantedhunga Gaunpalika	5	Khotang	3.1	3.1	3.1	3.5	5.1	4.1	4.0	4.6	4.3	2.7	2.1	2.4	0.0	0.0	0.0	3.5	4.1	3.8	1.6	1.3	1.5
13	Kepilasagadhi Gaunpalika	6	Khotang	3.4	4.1	3.7	2.7	4.1	3.4	6.5	9.2	7.7	3.0	3.4	3.1	0.0	0.0	0.0	4.2	5.6	4.9	2.0	2.5	2.2
13	Khotehang Gaunpalika	7	Khotang	3.1	3.3	3.2	2.8	4.2	3.5	5.5	6.1	5.8	3.0	4.5	3.6	0.0	1.4	0.7	3.8	4.5	4.1	1.9	3.2	2.5
13	Lamidada Gaunpalika	8	Khotang	2.6	4.1	3.3	2.5	2.7	2.6	5.8	4.0	4.9	4.0	4.4	4.2	0.0	0.0	0.0	3.6	3.6	3.6	3.0	3.1	3.1
13	Rupakot Majhuwagadhi Nagarpalika	9	Khotang	2.8	3.8	3.2	2.2	3.4	2.7	2.8	4.6	3.6	5.3	6.4	5.8	0.0	0.0	0.0	2.6	3.9	3.2	3.9	5.0	4.4
13	Sakela Gaunpalika	10	Khotang	2.2	4.0	3.2	3.0	3.8	3.3	5.9	2.9	4.5	2.7	4.5	3.7	0.0	0.0	0.0	3.8	3.5	3.7	2.0	3.7	2.9
13	Khotang	Total		3.1	3.5	3.3	2.6	3.6	3.0	4.5	4.9	4.7	3.6	4.6	4.1	0.2	0.7	0.4	3.4	4.0	3.7	2.5	3.3	2.9
14	Belaka Nagarpalika	1	Udayapur	2.1	2.6	2.3	3.0	3.6	3.3	4.1	5.7	4.9	4.1	5.1	4.6	1.3	0.0	0.6	3.0	4.0	3.5	3.6	3.9	3.7
14	Chaudandigadhi Nagarpalika	2	Udayapur	2.9	3.8	3.3	3.1	4.0	3.5	3.3	4.5	3.9	5.6	4.9	5.3	3.4	1.5	2.4	3.1	4.1	3.6	5.1	3.9	4.5
14	Katari Nagarpalika	3	Udayapur	4.0	3.9	4.0	3.6	4.6	4.1	3.9	6.6	5.2	2.6	3.9	3.2	0.6	0.4	0.5	3.8	5.0	4.4	1.9	2.8	2.3
14	Rautami Gaunpalika	4	Udayapur	2.5	4.3	3.4	2.6	3.3	2.9	4.8	5.2	5.0	3.3	3.8	3.5	0.0	0.0	0.0	3.3	4.3	3.8	1.8	2.2	2.0
14	Sunkoshi Gaunpalika	5	Udayapur	3.3	3.5	3.4	3.7	3.1	3.5	6.0	5.1	5.6	1.8	5.4	3.5	0.0	0.0	0.0	4.3	3.9	4.1	0.9	3.1	1.9
14	Tapli Gaunpalika	6	Udayapur	4.0	5.0	4.5	3.3	5.6	4.4	5.4	5.6	5.5	3.4	4.0	3.7	0.0	0.0	0.0	4.2	5.4	4.8	1.8	2.2	2.0
14	Triyuga Nagarpalika	7	Udayapur	2.6	2.9	2.8	1.6	2.6	2.1	3.4	4.7	4.1	4.3	4.7	4.5	0.1	0.5	0.3	2.5	3.4	3.0	2.8	3.2	3.0
14	Udayapurgadhi Gaunpalika	8	Udayapur	3.5	3.3	3.4	3.6	4.2	3.9	8.3	10.2	9.2	1.5	1.6	1.6	1.4	1.6	1.5	5.0	5.9	5.4	1.5	1.6	1.5
14	Udayapur	Total		3.0	3.5	3.2	2.8	3.7	3.3	4.4	5.8	5.1	3.8	4.3	4.0	0.7	0.6	0.6	3.4	4.3	3.8	2.7	3.1	2.9
15	Agnisair Krishnasavaran Gaunpalika	1	Saptari	3.8	5.2	4.5	4.2	5.4	4.7	3.1	7.4	5.1	3.1	7.3	5.3	0.0	0.0	0.0	3.6	6.1	4.8	2.5	5.5	4.2
15	Belhi Chapena Gaunpalika	2	Saptari	2.6	3.2	2.8	3.2	5.0	4.0	6.3	8.9	7.5	3.1	4.0	3.5	0.0	0.0	0.0	3.9	5.7	4.7	1.4	2.1	1.8
15	Bishnupur Gaunpalika	3	Saptari	1.8	3.1	2.4	2.4	4.2	3.2	0.0	0.3	0.1	0.0	0.0	0.0	0.0	0.0	1.4	2.3	1.8	0.0	0.0	0.0	
15	Bodebarsaien Nagarpalika	4	Saptari	3.1	4.8	3.9	1.9	3.5	2.6	2.7	3.2	3.0	3.2	3.8	3.5	0.0	0.0	0.0	2.6	3.8	3.2	1.9	2.3	2.1
15	Chhinnamasta Gaunpalika	5	Saptari	3.1	3.0	3.1	0.9	3.3	2.0	0.9	2.5	1.5	3.5	3.2	3.4	0.0	0.0	0.0	1.8	3.0	2.3	2.1	1.9	2.0
15	Dakneshwori Nagarpalika	6	Saptari	3.0	2.1	2.6	2.1	3.6	2.7	3.5	5.5	4.4	2.7	2.8	2.8	0.0	0.0	0.0	2.9	3.7	3.2	1.4	1.4	1.4
15	Hanumannagar Kankalani Nagarpalika	7	Saptari	2.9	3.6	3.2	2.7	5.2	4.0	7.5	8.8	8.1	3.2	1.9	2.6	0.4	0.5	0.4	4.3	5.7	5.0	2.0	1.3	1.7
15	Kanchanroop Nagarpalika	8	Saptari	3.2	5.1	4.1	3.3	3.6	3.5	3.6	5.1	4.3	2.3	3.8	3.0	0.0	0.0	0.0	3.4	4.6	3.9	1.5	2.6	2.0
15	Khadak Nagarpalika	9	Saptari	2.7	4.2	3.4	2.4	3.3	2.8	4.3	5.0	4.7	2.3	3.6	3.0	0.0	0.0	0.0	3.1	4.2	3.7	1.5	2.4	2.0
15	Mahadeva Gaunpalika	10	Saptari	3.0	4.5	3.6	3.9	7.4	5.6	7.7	7.4	7.5	0.0	0.0	0.0	0.0	0.0	4.9	6.6	5.6	0.0	0.0	0.0	
15	Rajbiraj Nagarpalika	11	Saptari	3.4	2.3	3.0	2.6	2.7	2.6	7.0	8.5	7.7	3.6	4.4	4.0	0.0	0.0	0.0	4.4	5.0	4.7	2.5	3.2	2.9
15	Rupani Gaunpalika	12	Saptari	2.6	2.9	2.7	4.0	5.7	4.7	6.3	3.3	4.8	4.2	4.1	4.2	1.5	3.4	2.4	4.3	4.0	4.1	2.8	3.7	3.2
15	Saptakoshi Nagarpalika	13	Saptari	1.8	4.0	2.9	2.2	7.3	4.7	4.9	2.5	3.7	1.1	4.9	3.0	0.0	0.0	0.0	2.9	4.7	3.8	0.6	2.9	1.7
15	Shambhunath Nagarpalika	14	Saptari	2.6	6.9	4.5	2.0	5.1	3.5	3.7	5.5	4.6	1.1	2.6	1.8	0.0	0.0	0.0	2.8	5.9	4.2	0.6	1.6	1.1
15	Surunga Nagarpalika	15	Saptari	3.9	5.3	4.5	1.5	3.1	2.3	5.2	4.8	5.0	2.7	3.4	3.0	0.4	0.0	0.2	3.6	4.4	4.0	1.6	1.8	1.7
15	Tilatha Koiladi Gaunpalika	16	Saptari	3.8	2.7	3.3	3.7	3.6	3.7	4.7	5.2	5.0	3.8	5.8	4.7	0.0	0.0	0.0	3.9	3.9	3.9	2.3	3.5	2.8
15	Tirahut Gaunpalika	17	Saptari	2.7	4.3	3.3	5.1	4.3	4.8	4.3	5.1	4.7	3.3	4.0	3.7	0.0	0.0	0.0	4.1	4.7	4.4	1.5	1.9	1.7
15	Walan Bihul Gaunpalika	18	Saptari	1.4	3.3	2.4	2.3	4.2	3.1	11.2	11.5	11.3	4.0	3.8	3.9	0.0	0.0	0.0	5.2	6.3	5.7	3.6	3.2	3.4
15	Saptari	Total		2.9	4.1	3.4	2.7	4.4	3.5	4.6	5.4	5.0	2.6	3.5	3.1	0.2	0.2	0.2	3.4	4.7	4.0	1.6	2.2	1.9
16	Arnama Gaunpalika	1	Siraha	2.1	3.5	2.7	3.0	5.1	4.0	2.5	3.4	2.9	2.1	4.7	3.4	0.0	0.0	0.0	2.6	4.1	3.3	1.5	3.4	2.4
16	Aurahi Rural Municipality	2	Siraha	4.0	2.0	3.3	5.7	3.0	4.4	9.8	9.4	9.6	2.1	5.6	3.7	0.0	0.0	0.0	6.4	5.2	5.8	1.1	3.2	2.1
16	Bariyarpatti Gaunpalika	3	Siraha	2.8	3.0	2.9	2.2	2.8	2.4	4.6	3.7	4.2	2.1	4.5	3.2	1.1	0.0	0.5	3.2	3.1</				

Grade wise drop out rates at lower secondary and secondary level, Flash I_2075 (2018-019)

Dist_Code	Local Level	LL_Code	Dist_Name	% of LSS and SS Level Total Dropout																				
				Grade 6			Grade 7			Grade 8			Grade 9			Grade 10			Grade 6-8			Grade 9-10		
				Girls	Boys	Total	Girls	Boys	Total	Girls	Boys	Total	Girls	Boys	Total	Girls	Boys	Total	Girls	Boys	Total	Girls	Boys	Total
16	Golbazar Nagarpalika	7	Siraha	1.8	2.9	2.4	4.8	5.1	5.0	9.7	9.9	9.8	4.5	4.5	4.5	0.0	0.0	0.0	5.5	5.9	5.7	2.8	2.7	2.8
16	Kalyanpur Nagarpalika	8	Siraha	3.1	4.2	3.6	4.4	4.6	4.5	5.7	7.0	6.3	2.9	3.8	3.4	0.4	1.1	0.8	4.3	5.2	4.8	1.7	2.6	2.2
16	Karjanha Nagarpalika	9	Siraha	2.8	3.1	3.0	2.2	5.2	3.6	3.5	5.7	4.6	0.0	0.0	0.0	0.0	0.0	2.9	4.6	3.7	0.0	0.0	0.0	
16	Lahan Nagarpalika	10	Siraha	2.8	3.3	3.1	2.6	4.6	3.9	3.9	5.1	4.6	4.0	6.4	5.4	0.0	0.0	0.0	3.1	4.3	3.8	3.3	5.0	4.3
16	Laxmipur patari Gaunpalika	11	Siraha	3.9	4.7	4.2	3.6	4.8	4.1	7.1	9.9	8.3	3.4	3.0	3.2	2.1	5.7	4.1	4.9	6.4	5.5	3.1	3.8	3.5
16	Mirchaiya Nagarpalika	12	Siraha	4.6	3.4	3.9	5.6	5.1	5.3	12.6	8.3	10.1	1.1	0.7	0.9	0.5	0.0	0.3	7.5	5.5	6.3	0.9	0.4	0.6
16	Naraha Gaunpalika	13	Siraha	5.5	1.1	2.7	2.9	2.3	2.6	0.0	0.5	0.3	1.4	1.5	1.5	0.0	0.0	0.0	2.4	1.1	1.7	0.6	0.9	0.8
16	Navarajpur Gaunpalika	14	Siraha	2.6	3.3	3.0	0.0	1.8	0.9	11.9	12.4	12.2	0.0	1.4	0.7	7.8	4.3	5.9	5.2	6.3	5.7	3.3	2.7	3.0
16	Sakhuwanankarkatti Gaunpalika	15	Siraha	1.8	3.3	2.5	2.3	4.8	3.2	8.1	14.4	10.9	2.2	3.1	2.5	0.0	0.8	0.4	4.1	7.9	5.7	1.4	1.9	1.6
16	Siraha Nagarpalika	16	Siraha	2.0	3.2	2.7	5.3	4.3	4.7	2.7	3.0	2.9	3.4	5.0	4.3	1.4	0.7	1.0	3.3	3.5	3.4	2.6	3.2	2.9
16	Sukhipur Nagarpalika	17	Siraha	4.0	4.4	4.2	2.9	3.1	3.0	5.8	7.9	6.8	4.4	4.7	4.5	0.0	0.3	0.1	4.2	5.2	4.7	2.5	2.9	2.7
16	Siraha	Total		3.0	3.5	3.3	3.6	4.2	3.9	5.6	6.5	6.1	3.0	3.8	3.4	0.7	0.6	0.6	4.1	4.7	4.4	2.1	2.7	2.4
17	Aurahi Gaunpalika	1	Dhanusha	4.3	3.6	4.0	3.6	2.4	3.1	5.0	5.2	5.1	5.3	5.7	5.5	0.0	0.0	0.0	4.3	3.9	4.1	3.1	3.3	3.2
17	Bateswor Gaunpalika	2	Dhanusha	2.7	3.2	3.0	3.9	4.4	4.1	5.6	5.6	5.6	1.9	2.5	2.2	0.0	0.0	0.0	4.3	4.6	4.4	0.8	1.3	1.0
17	Bidehi Nagarpalika	3	Dhanusha	0.0	0.0	0.0	0.0	0.0	0.0	0.0	0.0	0.0	0.0	0.0	0.0	0.0	0.0	0.0	0.0	0.0	0.0	0.0	0.0	0.0
17	Chhireswornath Nagarpalika	4	Dhanusha	4.0	3.3	3.7	5.3	5.3	5.3	6.4	8.7	7.3	2.4	2.3	2.4	0.0	0.0	0.0	5.2	5.7	5.4	1.3	1.3	1.3
17	Dhanauji Gaunpalika	5	Dhanusha	3.6	5.9	4.5	4.4	3.0	3.8	4.3	8.1	6.2	4.5	3.6	4.0	0.0	0.0	0.0	4.1	6.0	5.0	2.4	1.9	2.1
17	Dhanusadham Nagarpalika	6	Dhanusha	0.3	1.5	0.7	1.9	0.7	1.4	0.0	0.0	0.0	1.4	3.4	2.5	0.0	0.0	0.0	0.7	0.6	0.6	1.0	2.4	1.8
17	Ganeshman Charnath Nagarpalika	7	Dhanusha	3.3	5.5	4.3	2.4	5.5	3.7	1.1	2.9	2.0	3.3	3.9	3.6	0.0	0.0	0.0	2.3	4.5	3.2	2.2	2.5	2.3
17	Hansapur Nagarpalika	8	Dhanusha	0.0	0.0	0.0	0.0	0.0	0.0	0.0	0.0	0.0	0.0	0.0	0.0	0.0	0.0	0.0	0.0	0.0	0.0	0.0	0.0	0.0
17	Janaknandini Gaunpalika	9	Dhanusha	3.1	2.0	2.6	4.4	1.0	2.8	2.7	4.8	3.7	2.3	2.9	2.6	0.0	0.0	0.0	3.3	3.0	3.1	1.9	2.5	2.2
17	Janakpur Upamahanagarpalika	10	Dhanusha	3.4	2.6	3.0	5.3	3.0	4.1	4.8	2.5	3.5	2.8	3.3	3.1	0.3	0.7	0.5	4.5	2.7	3.5	1.8	2.1	2.0
17	Kamala Nagarpalika	11	Dhanusha	0.0	0.0	0.0	0.0	0.0	0.0	0.0	0.0	0.0	0.0	0.0	0.0	0.0	0.0	0.0	0.0	0.0	0.0	0.0	0.0	0.0
17	Laxminiya Gaunpalika	12	Dhanusha	3.5	4.3	3.9	4.7	1.6	3.4	5.8	2.5	3.9	4.9	2.9	4.0	0.0	0.0	0.0	4.7	2.7	3.7	3.1	1.7	2.4
17	Mithila Bihari Gaunpalika	13	Dhanusha	5.9	4.9	5.5	5.4	5.0	5.2	3.3	6.0	4.5	0.0	0.0	0.0	0.0	0.0	0.0	4.7	5.4	5.0	0.0	0.0	0.0
17	Mithila Nagarpalika	14	Dhanusha	2.7	3.9	3.2	2.7	2.7	2.7	3.6	3.1	3.4	1.8	2.5	2.2	0.0	0.0	0.0	3.0	3.2	3.1	1.0	1.5	1.2
17	Mukhiyapatti Musaharniya Gaunpalika	15	Dhanusha	###	###	###	###	###	###	###	###	###	###	###	###	###	###	###	###	###	###	###	###	###
17	Nagarain Nagarpalika	16	Dhanusha	3.2	2.0	2.7	8.3	6.1	7.2	8.4	2.6	5.5	0.0	0.0	0.0	0.6	0.0	0.3	6.5	3.5	5.1	0.3	0.0	0.1
17	Sabaila Nagarpalika	17	Dhanusha	2.9	3.0	3.0	2.5	3.6	3.0	8.8	9.9	9.3	1.4	1.9	1.6	0.0	0.0	0.0	4.8	5.9	5.3	1.0	1.2	1.1
17	Sahidnagar Nagarpalika	18	Dhanusha	3.3	3.6	3.4	3.3	4.8	3.9	0.0	0.0	0.0	0.0	0.0	0.0	0.0	0.0	0.0	2.2	2.6	2.4	0.0	0.0	0.0
17	Dhanusha	Total		3.1	3.2	3.1	3.9	3.1	3.6	4.0	3.7	3.8	2.1	2.5	2.3	0.3	0.5	0.4	3.7	3.4	3.5	1.3	1.7	1.5
18	Aurahi Nagarpalika	1	Mahottari	4.0	3.5	3.8	2.1	3.0	2.6	10.6	11.6	11.1	4.6	4.1	4.3	0.0	0.9	0.4	5.7	6.3	5.9	3.0	3.1	3.0
18	Balwa Nagarpalika	2	Mahottari	4.7	4.0	4.3	3.4	3.4	3.4	7.0	9.4	8.3	1.6	3.7	2.6	9.9	9.9	9.9	5.0	5.7	5.4	5.2	6.8	6.0
18	Bardibas Nagarpalika	3	Mahottari	2.5	3.5	3.0	2.9	4.1	3.5	4.9	5.6	5.2	2.9	2.6	2.8	0.0	0.4	0.2	3.5	4.4	3.9	1.8	1.8	1.8
18	Bhangaha Nagarpalika	4	Mahottari	2.2	2.7	2.5	3.3	3.9	3.6	4.8	5.8	5.3	3.8	7.0	5.4	9.6	4.9	7.1	3.4	4.1	3.7	6.4	6.0	6.2
18	Ekdanra Gaunpalika	5	Mahottari	2.8	2.8	2.8	3.3	3.7	3.5	3.3	2.9	3.1	4.9	4.4	4.6	0.0	0.0	0.0	3.1	3.1	3.1	3.3	2.9	3.1
18	Gaushala Nagarpalika	6	Mahottari	3.2	4.0	3.6	2.2	4.1	3.2	6.3	7.8	7.1	6.0	5.9	6.0	0.0	0.0	0.0	3.9	5.4	4.7	5.0	4.8	4.9
18	Jaleswor Nagarpalika	7	Mahottari	3.5	3.5	3.5	2.8	3.3	3.0	6.5	5.9	6.2	3.1	3.6	3.4	0.0	0.4	0.2	4.2	4.4	4.3	1.9	2.2	2.1
18	Loharpatti Nagarpalika	8	Mahottari	2.7	5.2	3.9	2.3	2.7	2.5	19.6	17.3	18.4	1.0	1.7	1.4	6.4	13.2	10.5	8.4	8.8	8.6	3.1	6.8	5.2
18	Mahottari Gaunpalika	9	Mahottari	3.7	3.1	3.4	4.9	4.3	4.6	6.5	7.6	7.0	3.4	3.3	3.3	8.0	13.6	11.0	5.0	5.0	5.0	5.4	7.9	6.7
18	Manra Sisawa Nagarpalika	10	Mahottari	3.0	2.6	2.8	2.5	4.0	3.3	7.4	7.7	7.6	6.0	6.3	6.1	0.0	0.0	0.0	4.2	4.9	4.6	4.0	4.5	4.3
18	Matihani Nagarpalika	11	Mahottari	2.6	0.6	1.7	0.5	0.6	0.5	8.4	5.5	6.9	2.5	6.0	4.5	14.0	6.2	9.2	4.3	2.7	3.5	6.8	6.1	6.4
18	Pipra Gaunpalika	12	Mahottari	3.1	4.7	3.7	1.6	2.3	1.9	3.4	3.0	3.2	1.4	3.2	2.3	0.0	0.0	0.0	2.7	3.2	2.9	1.0	2.1	1.6
18	Ramgopalpur Nagarpalika	13	Mahottari	2.0	5.4	3.7	2.2	3.0	2.7	3.8	1.9	2.7	5.1	2.4	3.5	0.0	0.0	0.0	2.6	3.4	3.0	3.1	1.5	2.2
18	Samsi Gaunpalika	14	Mahottari	2.0	3.4	2.6	7.4	8.1	7.8	8.2	12.1	10.2	2.1	3.8	2.9	0.0	0.0	0.0	5.1	7.5	6.2	1.3	2.3	1.8
18	Sonama Gaunpalika	15	Mahottari	5.2	4.1	4.6	3.7	3.8	3.8	5.5	5.3	5.4	3.8	3.6	3.6	0.0	0.0	0.0	4.8	4.4	4.6	3.0	2.9	2.9
18	Mahottari	Total		3.1	3.6	3.4	2.9	3.6	3.2	7.0	7.2	7.1	3.5	4.0	3.7	3.2	3.6	3.4	4.3	4.9	4.6	3.4	3.8	3.6
19	Bagmati Nagarpalika	1	Sarlahi	2.6	2.8	2.7	4.8	4.7	4.7	6.8	9.8	8.1	1.7	2.3	2.0	0.0	0.0	0.0	4.8	5.7	5.3	1.0	1.5	1.2
19	Balara Nagarpalika	2	Sarlahi	1.5	0.5	0.9	0.7	1.0	0.9	0.0	0.0	0.0	2.7	3.2	3.0	2.8	2.6	2.7	0.8	0.5	0.6	2.8	2.9	2.9
19	Barahathawa Nagarpalika	3	Sarlahi	2.7	4.2	3.5	2.6	3.9	3.3	4.2	5.1	4.7	3.7	4.1	3.9	0.0	0.0	0.0	3.2	4.4	3.8	2.0	2.2	2.1
19	Basbariya Gaunpalika	4	Sarlahi																					

Grade wise drop out rates at lower secondary and secondary level, Flash I_2075 (2018-019)

Dist_Code	Local Level	LL_Code	Dist_Name	% of LSS and SS Level Total Dropout																				
				Grade 6			Grade 7			Grade 8			Grade 9			Grade 10			Grade 6-8			Grade 9-10		
				Girls	Boys	Total	Girls	Boys	Total	Girls	Boys	Total	Girls	Boys	Total	Girls	Boys	Total	Girls	Boys	Total	Girls	Boys	Total
19	Malangawa Nagarpalika	18	Sarlahi	2.2	3.4	2.9	2.1	3.8	2.9	1.7	3.5	2.6	0.6	4.1	2.4	0.0	3.1	1.6	2.0	3.5	2.8	0.3	3.6	2.0
19	Parsa Gaunpalika	19	Sarlahi	6.2	3.7	4.9	9.4	8.0	8.6	14.3	17.1	15.8	0.0	0.0	0.0	###	###	###	9.1	8.5	8.8	0.0	0.0	0.0
19	Ramnagar Gaunpalika	20	Sarlahi	2.6	5.8	4.1	1.1	2.3	1.7	0.0	0.0	0.0	3.8	3.6	3.7	0.0	0.0	0.0	1.3	2.4	1.8	1.9	2.0	2.0
19	Sarlahi	Total		2.7	3.2	3.0	3.0	4.0	3.5	4.3	5.0	4.7	2.9	4.0	3.5	0.4	1.4	0.9	3.3	4.1	3.7	1.9	3.0	2.5
20	Dudhouli Nagarpalika	1	Sindhuli	3.3	5.4	4.3	3.3	4.3	3.8	5.4	7.4	6.4	1.6	2.6	2.0	0.0	0.0	0.0	4.0	5.7	4.9	1.0	1.6	1.3
20	Ghanglekh Gaunpalika	2	Sindhuli	2.4	4.4	3.4	3.0	5.7	4.3	3.3	7.9	5.5	3.0	4.2	3.5	0.0	0.0	0.0	2.9	5.9	4.4	1.7	2.4	2.0
20	Golanjor Gaunpalika	3	Sindhuli	3.2	5.0	4.1	4.3	4.3	4.3	5.5	4.1	4.9	2.1	3.7	2.8	0.0	0.0	0.0	4.3	4.5	4.4	1.5	2.7	2.0
20	Hariharpurgadhi Gaunpalika	4	Sindhuli	3.9	2.8	3.3	3.1	4.4	3.7	4.2	8.2	6.0	2.2	2.3	2.2	0.0	0.0	0.0	3.7	4.9	4.3	1.7	1.8	1.7
20	Kamalamai Nagarpalika	5	Sindhuli	3.1	4.2	3.6	3.6	4.3	4.0	4.5	6.1	5.3	2.6	3.9	3.3	0.0	0.0	0.0	3.8	4.8	4.3	1.6	2.5	2.0
20	Marin Gaunpalika	6	Sindhuli	3.2	3.4	3.3	3.1	4.3	3.7	5.6	5.3	5.4	3.1	3.6	3.3	0.0	0.0	0.0	3.9	4.2	4.0	2.1	2.5	2.3
20	Phikkal Gaunpalika	7	Sindhuli	2.9	4.9	3.9	3.8	4.4	4.1	3.8	3.4	3.6	5.8	6.6	6.1	0.0	0.0	0.0	3.5	4.3	3.9	4.2	4.5	4.4
20	Sunkoshi Gaunpalika	8	Sindhuli	4.7	4.1	4.4	2.2	1.8	2.0	4.1	3.9	4.0	2.0	7.1	4.4	0.0	0.0	0.0	3.6	3.2	3.5	1.3	4.6	2.8
20	Tinpatan Gaunpalika	9	Sindhuli	3.0	4.5	3.7	2.4	3.2	2.8	4.8	5.8	5.3	3.6	5.7	4.6	0.0	0.0	0.0	3.4	4.5	4.0	2.0	3.4	2.6
20	Sindhuli	Total		3.3	4.3	3.8	3.3	4.1	3.7	4.7	6.0	5.3	2.8	4.2	3.5	0.0	0.0	0.0	3.7	4.8	4.3	1.8	2.7	2.2
21	Doramba Gaunpalika	1	Ramechhap	3.0	4.0	3.5	1.8	2.4	2.1	2.4	4.0	3.1	2.7	4.5	3.5	0.0	0.0	0.0	2.4	3.4	2.9	1.8	2.9	2.3
21	Gokulganga Gaunpalika	2	Ramechhap	2.7	3.3	3.0	3.5	4.1	3.8	5.7	6.4	6.0	2.6	3.7	3.1	0.0	0.0	0.0	4.0	4.6	4.3	1.7	2.5	2.1
21	Khadadevi Gaunpalika	3	Ramechhap	3.3	3.2	3.3	2.4	2.7	2.5	3.6	5.0	4.2	3.3	4.3	3.8	1.0	0.0	0.5	3.1	3.6	3.4	2.6	3.0	2.8
21	Likhu Gaunpalika	4	Ramechhap	3.5	4.3	3.9	1.7	4.8	3.2	4.2	4.1	4.1	2.6	4.9	3.6	2.9	9.8	5.9	3.2	4.4	3.7	2.7	6.2	4.3
21	Manthali Nagarpalika	5	Ramechhap	3.2	2.4	2.8	2.2	2.9	2.6	3.8	4.1	3.9	5.4	6.4	5.9	0.7	0.0	0.4	3.1	3.1	3.1	3.7	4.3	4.0
21	Ramechhap Nagarpalika	6	Ramechhap	2.4	4.9	3.6	1.1	2.5	1.8	4.0	5.0	4.4	5.1	6.2	5.7	0.0	0.6	0.3	2.5	4.2	3.3	3.4	4.4	3.9
21	Sunapati Gaunpalika	7	Ramechhap	1.2	3.7	2.5	2.0	2.2	2.1	2.6	3.5	3.0	2.6	3.0	2.8	0.0	0.0	0.0	2.0	3.2	2.6	2.1	2.5	2.3
21	Umakunda Gaunpalika	8	Ramechhap	2.8	4.0	3.4	3.2	4.3	3.8	3.4	5.5	4.4	2.6	3.5	3.0	3.8	2.1	3.1	3.2	4.6	3.9	3.1	3.0	3.0
21	Ramechhap	Total		2.9	3.6	3.2	2.1	3.2	2.6	3.7	4.6	4.1	3.7	5.0	4.3	1.0	1.2	1.1	2.9	3.8	3.4	2.8	3.8	3.3
22	Baiteshwor Gaunpalika	1	Dolakha	4.5	4.7	4.6	3.6	3.3	3.5	4.1	5.7	4.8	4.6	6.3	5.4	1.4	1.9	1.6	4.0	4.6	4.3	3.9	5.4	4.6
22	Bhimeshwor Nagarpalika	2	Dolakha	2.4	3.2	2.8	1.0	3.1	2.1	4.0	5.2	4.6	2.8	3.0	2.9	0.0	0.0	0.0	2.6	3.9	3.2	1.8	1.9	1.8
22	Bigu Gaunpalika	3	Dolakha	2.8	4.0	3.4	5.3	7.1	6.2	7.9	9.7	8.6	2.8	3.7	3.2	0.0	0.0	0.0	5.2	6.5	5.8	2.5	3.2	2.8
22	Gaurishankar Gaunpalika	4	Dolakha	2.1	2.4	2.2	3.5	5.2	4.3	5.7	6.9	6.3	4.3	7.1	5.5	0.0	0.0	0.0	3.6	4.7	4.2	3.3	4.9	4.1
22	Jiri Nagarpalika	5	Dolakha	4.8	3.9	4.4	4.1	4.3	4.1	4.5	6.6	5.5	6.1	6.1	6.1	0.0	0.0	0.0	4.4	4.9	4.7	4.2	3.9	4.0
22	Kalinchok Gaunpalika	6	Dolakha	3.8	4.8	4.3	2.7	3.5	3.1	3.8	6.9	5.3	5.7	7.1	6.3	0.7	0.8	0.8	3.4	5.1	4.2	4.1	5.0	4.5
22	Melung Gaunpalika	7	Dolakha	1.7	4.9	3.2	2.8	3.0	2.9	4.6	5.0	4.8	5.3	4.6	5.0	0.0	1.5	0.7	3.0	4.3	3.6	3.2	3.5	3.3
22	Sailung Gaunpalika	8	Dolakha	2.7	4.0	3.3	5.2	6.2	5.7	7.5	7.3	7.4	1.9	2.5	2.1	0.7	0.0	0.4	5.1	5.9	5.5	1.5	1.4	1.5
22	Tamakoshi Gaunpalika	9	Dolakha	3.2	4.3	3.8	3.6	4.6	4.1	3.8	6.3	5.1	5.9	4.1	5.1	0.0	0.8	0.4	3.5	5.0	4.3	3.7	2.8	3.3
22	Dolakha	Total		3.1	4.0	3.5	3.3	4.3	3.8	4.8	6.4	5.5	4.4	4.9	4.6	0.3	0.6	0.4	3.7	4.9	4.3	3.0	3.4	3.2
23	Balefi Gaunpalika	1	Sindhupalchok	3.5	3.4	3.4	2.5	3.5	3.0	4.3	4.4	4.3	2.3	5.8	4.0	0.0	0.0	0.0	3.5	3.8	3.7	1.4	3.5	2.4
23	Barhabise Nagarpalika	2	Sindhupalchok	3.1	5.0	4.2	2.1	4.0	3.1	5.1	4.8	4.9	4.0	6.9	5.5	0.0	0.0	0.0	3.5	4.6	4.1	2.8	5.0	3.9
23	Bhotekoshi Gaunpalika	3	Sindhupalchok	2.4	3.4	2.9	4.8	3.8	4.4	4.3	5.6	4.9	8.7	2.1	5.6	0.0	0.0	0.0	3.8	4.2	4.0	4.8	1.2	3.1
23	Chautara Sangachokgadhi Nagarpalika	4	Sindhupalchok	3.0	4.2	3.5	1.9	4.3	3.0	5.5	6.0	5.8	6.3	6.0	6.1	0.0	0.0	0.0	3.5	4.9	4.1	3.6	3.3	3.5
23	Helambu Gaunpalika	5	Sindhupalchok	2.6	3.9	3.2	3.9	6.8	5.2	7.4	12.6	9.9	3.0	4.1	3.5	0.0	0.0	0.0	4.4	7.6	5.9	2.0	2.4	2.2
23	Indrawoti Gaunpalika	6	Sindhupalchok	3.4	6.2	4.7	3.7	4.3	4.0	4.3	8.7	6.3	3.7	3.5	3.6	0.0	0.0	0.0	3.8	6.4	5.0	2.1	2.1	2.1
23	Jugal Gaunpalika	7	Sindhupalchok	4.5	3.6	4.1	2.7	3.3	3.0	6.9	9.2	8.0	2.5	2.2	2.3	0.0	0.0	0.0	4.6	5.3	4.9	1.5	1.4	1.5
23	Lisankhu Pakhar Gaunpalika	8	Sindhupalchok	3.1	3.1	3.1	1.5	4.4	3.0	3.0	4.7	3.9	2.2	3.7	3.0	0.0	0.0	0.0	2.5	4.2	3.3	1.2	2.1	1.7
23	Melamchi Nagarpalika	9	Sindhupalchok	3.8	3.1	3.5	2.5	4.0	3.2	4.5	6.8	5.5	2.9	5.9	4.3	0.0	0.3	0.2	3.6	4.6	4.1	1.7	3.5	2.6
23	Panchpokhari Thangpal Gaunpalika	10	Sindhupalchok	2.7	3.3	3.0	3.1	4.3	3.7	6.8	5.1	6.0	3.6	6.5	4.9	0.0	0.0	0.0	4.1	4.2	4.1	3.1	5.3	4.1
23	Sunkoshi Gaunpalika	11	Sindhupalchok	3.3	3.3	3.3	3.4	2.4	2.9	4.7	4.2	4.5	2.5	7.5	5.1	0.0	0.0	0.0	3.8	3.3	3.6	1.4	4.1	2.8
23	Tripurasundari Gaunpalika	12	Sindhupalchok	2.4	3.1	2.8	4.1	4.2	4.2	5.8	6.0	5.9	2.7	5.5	3.9	0.0	0.0	0.0	4.2	4.5	4.3	1.6	4.2	2.6
23	Sindhupalchok	Total		3.3	4.0	3.6	2.9	4.1	3.5	5.2	6.6	5.9	3.8	5.2	4.5	0.0	0.1	0.0	3.8	4.9	4.3	2.3	3.2	2.7
24	Banepa Nagarpalika	1	Kavrepalanchok	2.6	3.8	3.2	2.2	3.5	2.9	3.4	5.4	4.4	1.8	4.5	3.2	0.0	0.0	0.0	2.8	4.2	3.5	1.0	2.7	1.9
24	Bethanchowk Gaunpalika	2	Kavrepalanchok	3.1	4.0	3.6	2.3	2.6	2.4	4.2	6.3	5.2	3.3	5.1	4.2	0.0	0.0	0.0	3.2	4.3	3.7	1.8	2.9	2.3
24	Bhumlu Gaunpalika	3	Kavrepalanchok	2.8	3.1	3.0	3.3	4.6	3.8	5.9	5.8	5.8	4.6	4.5	4.5	0.0	0.7	0.4	4.0	4.4	4.2	2.8	2.6	2.7
24	Chaurideurali Gaunpalika	4	Kavrepalanchok	3.6	2.7	3.2	3.8	6.0	4.9	4.5	7.7	6.1	2.6	3.2	2.8	0.0	0.0	0.0	4.0	5.6	4.8	1.5	1.7	1.6
24	Dhulikhel Nagarpalika	5	Kavrepalanchok	2.2	4.2	3.2	2.6	2.6	2.6	4.6	4.5	4.6	3.7	6.7	5.3	0.0	0.0	0.0	3.2	3.8	3.5	2.2	4.4	3.3
24	Khanikhola Gaunpalika	6	Kavrepalanchok	3.4	3.6	3.5	2.2	4.4	3.3	2.6	6.6	4.6	4.1	7.8	5.7	0.0	0.0	0.0	2.7	4.7	3.7	2.5	4.3	3.3
24	Mahabharat Gaunpalika	7	Kavrepalanchok	4.1	4.1	4.1	3.5	4.1	3.8	6.5	7.7	7.1	2.4	3.2	2.8	0.0	0.8	0.4	4.7	5.2	4.9	1.5	2.3	1.9
24	Mandandeupur Nagarpalika	8	Kavrepalanchok	2.2	3.3	2.7	3.1	5.9	4.4	6.5	10.1	8.2	1.7	2.2	1.9	0.0	0.0	0.0	4.0	6.5	5.2	1.0	1.3	1.1
24	Namobuddha Nagarpalika	9	Kavrepalanchok	2.0	4.3	3.1	3.7	5.2	4.3	5.0	9.0	6.8	2.0	2.5	2.3	0.5	0.0	0.3	3.7	6.2	4.8	1.3	1.5	1.4
24	Panauti Nagarpalika	10	Kavrepalanchok	3.3	3.6	3.5	3.0	4.5	3.8	4.5	5.8	5.2	3.2	5.3	4.2	0.0	0.							

Grade wise drop out rates at lower secondary and secondary level, Flash I_2075 (2018-019)

Dist_Code	Local Level	LL_Code	Dist_Name	% of LSS and SS Level Total Dropout																				
				Grade 6			Grade 7			Grade 8			Grade 9			Grade 10			Grade 6-8			Grade 9-10		
				Girls	Boys	Total	Girls	Boys	Total	Girls	Boys	Total	Girls	Boys	Total	Girls	Boys	Total	Girls	Boys	Total	Girls	Boys	Total
24	Kavrepalanchok	Total		3.0	3.8	3.4	2.9	4.1	3.5	4.6	6.6	5.6	2.8	4.5	3.6	0.0	0.1	0.1	3.5	4.9	4.2	1.6	2.6	2.1
25	Bagmati Gaunpalika	1	Lalitpur	2.4	2.3	2.3	3.4	3.8	3.6	4.5	8.8	6.6	2.7	4.5	3.5	0.7	0.0	0.4	3.4	4.8	4.1	1.7	2.5	2.1
25	Godawari Nagarpalika	2	Lalitpur	3.5	3.7	3.6	3.7	4.3	4.0	5.8	6.2	6.0	1.6	2.1	1.9	0.2	0.0	0.1	4.3	4.7	4.5	1.0	1.2	1.1
25	Konjyosom Gaunpalika	3	Lalitpur	2.5	4.6	3.5	3.4	6.1	4.7	3.8	6.1	5.0	3.2	2.7	2.9	0.0	0.0	0.0	3.3	5.6	4.3	2.1	2.1	2.1
25	Lalitpur Mahanagarpalika	4	Lalitpur	3.1	4.0	3.5	1.8	2.6	2.2	3.9	3.6	3.7	3.2	4.3	3.8	0.2	0.2	0.2	2.9	3.4	3.2	1.9	2.6	2.3
25	Mahalaxmi Nagarpalika	5	Lalitpur	2.0	2.3	2.2	5.2	3.8	4.5	3.3	3.6	3.5	5.2	3.1	4.1	0.5	0.2	0.3	3.5	3.2	3.3	3.4	1.9	2.6
25	Mahankal Gaunpalika	6	Lalitpur	3.0	3.1	3.1	2.5	5.6	3.9	4.5	5.3	5.0	3.2	4.0	3.6	0.0	0.0	0.0	3.3	4.7	4.0	1.7	2.2	1.9
25	Lalitpur	Total		2.9	3.6	3.3	2.7	3.2	3.0	4.2	4.3	4.2	3.1	3.7	3.4	0.2	0.2	0.2	3.3	3.7	3.5	1.9	2.3	2.1
26	Bhaktapur Nagarpalika	1	Bhaktapur	2.8	3.9	3.4	2.3	3.0	2.6	3.7	4.1	3.9	3.2	4.2	3.8	0.1	0.0	0.1	3.0	3.7	3.3	2.1	2.7	2.4
26	Chagunarayan Nagarpalika	2	Bhaktapur	3.6	3.0	3.3	3.6	3.0	3.4	2.9	5.3	4.0	3.4	3.6	3.5	7.2	8.7	8.0	3.4	3.7	3.5	4.8	5.5	5.1
26	Madhapur Thimi Nagarpalika	3	Bhaktapur	3.5	3.2	3.3	5.0	3.2	4.0	3.5	3.1	3.3	2.8	4.3	3.6	0.0	0.0	0.0	4.0	3.2	3.6	1.8	2.6	2.2
26	Suryabinayak Nagarpalika	4	Bhaktapur	2.6	2.7	2.6	2.3	2.2	2.3	6.3	4.7	5.4	1.8	3.1	2.5	0.3	0.0	0.1	3.7	3.2	3.4	1.2	1.8	1.5
26	Bhaktapur	Total		3.0	3.4	3.2	3.0	2.8	2.9	4.1	4.1	4.1	2.8	3.9	3.4	0.8	0.7	0.8	3.4	3.4	3.4	2.1	2.7	2.4
27	Budhanilkantha Nagarpalika	1	Kathmandu	2.6	3.3	2.9	1.5	2.5	2.1	4.3	4.4	4.3	3.0	2.3	2.6	0.3	0.3	0.3	2.8	3.4	3.1	2.0	1.6	1.8
27	Chandragiri Nagarpalika	2	Kathmandu	3.4	3.4	3.4	1.7	2.4	2.0	3.7	4.6	4.2	3.8	5.0	4.4	0.2	0.0	0.1	2.9	3.5	3.2	2.5	3.3	2.9
27	Dakshinkali Nagarpalika	3	Kathmandu	2.9	5.8	4.3	1.0	4.0	2.5	2.3	4.3	3.4	2.1	3.8	3.0	0.0	0.0	0.0	2.0	4.7	3.4	1.3	2.4	1.9
27	Gokarneshwor Nagarpalika	4	Kathmandu	3.6	3.8	3.7	3.7	3.6	3.7	3.7	3.8	3.7	3.5	4.7	4.1	0.0	0.0	0.0	3.7	3.7	3.7	2.5	3.5	3.0
27	Kageshwori Manahara Nagarpalika	5	Kathmandu	4.6	3.1	3.9	3.9	2.6	3.3	3.8	3.6	3.7	4.4	4.4	4.4	0.0	0.0	0.0	4.1	3.1	3.6	2.9	2.9	2.9
27	Kathmandu Mahanagarpalika	6	Kathmandu	3.1	3.7	3.4	2.0	2.1	2.1	3.0	3.2	3.1	2.3	2.8	2.5	0.0	0.2	0.1	2.7	3.0	2.9	1.4	1.8	1.6
27	Kirtipur Nagarpalika	7	Kathmandu	1.9	3.1	2.6	4.1	2.0	2.8	3.9	4.7	4.4	4.1	6.3	5.3	0.0	0.0	0.0	3.3	3.2	3.2	3.0	4.6	3.9
27	Nagarjun Nagarpalika	8	Kathmandu	1.9	3.3	2.6	2.7	1.8	2.2	4.6	3.9	4.2	2.3	5.2	3.8	0.0	0.0	0.0	3.0	3.0	3.0	1.5	3.4	2.5
27	Shankharapur Nagarpalika	9	Kathmandu	3.0	2.5	2.8	3.0	2.9	2.9	3.1	3.6	3.3	5.1	7.3	6.1	1.4	0.0	0.7	3.0	3.0	3.0	3.8	4.5	4.2
27	Tarkeshwor Nagarpalika	10	Kathmandu	2.4	3.4	2.9	2.4	2.4	2.4	3.5	4.7	4.1	3.2	4.0	3.6	0.0	0.2	0.1	2.8	3.5	3.1	1.9	2.4	2.1
27	Tokha Nagarpalika	11	Kathmandu	1.8	2.9	2.4	3.8	3.8	3.8	2.2	2.6	2.4	1.9	2.5	2.3	0.2	0.2	0.2	2.6	3.1	2.9	1.2	1.5	1.4
27	Kathmandu	Total		3.0	3.5	3.3	2.5	2.5	2.5	3.4	3.7	3.6	2.9	3.6	3.3	0.1	0.1	0.1	3.0	3.2	3.1	1.9	2.3	2.1
28	Belkotgadhi Nagarpalika	1	Nuwakot	3.0	4.6	3.8	2.9	4.4	3.6	4.3	6.7	5.4	2.7	4.0	3.3	0.0	0.0	0.0	3.4	5.2	4.3	1.7	2.6	2.1
28	Bidur Nagarpalika	2	Nuwakot	3.9	4.6	4.2	2.4	3.7	3.0	4.9	6.4	5.6	4.0	6.6	5.3	0.5	0.0	0.3	3.7	4.9	4.3	2.6	4.3	3.4
28	Dupcheshwar Gaunpalika	3	Nuwakot	3.0	4.3	3.6	4.3	8.2	6.5	6.6	8.4	7.4	2.9	2.5	2.7	1.0	0.0	0.6	4.5	6.8	5.6	2.2	1.8	2.0
28	Kakani Gaunpalika	4	Nuwakot	2.3	1.9	2.1	2.5	4.9	3.5	8.0	8.7	8.3	2.0	2.1	2.1	0.0	0.0	0.0	4.3	5.0	4.6	1.4	1.5	1.4
28	Kispang Gaunpalika	5	Nuwakot	3.2	2.8	3.0	2.1	3.1	2.5	4.8	5.3	5.1	4.2	7.8	5.6	0.0	0.0	0.0	3.3	3.9	3.6	2.7	5.0	3.6
28	Likhu Gaunpalika	6	Nuwakot	3.3	4.0	3.6	1.5	3.4	2.5	4.2	3.9	4.0	2.8	4.4	3.6	5.9	11.9	9.3	3.1	3.8	3.4	3.6	6.9	5.3
28	Meghang Gaunpalika	7	Nuwakot	2.2	4.1	3.0	2.3	3.9	3.0	5.1	7.0	6.0	2.7	3.6	3.1	0.0	0.0	0.0	3.2	5.0	4.0	1.5	1.8	1.7
28	Panchakanya Gaunpalika	8	Nuwakot	3.1	4.1	3.6	4.1	6.4	5.3	6.1	6.5	6.3	5.0	5.7	5.3	0.9	0.0	0.5	4.6	5.8	5.2	3.4	3.3	3.4
28	Shivapuri Gaunpalika	9	Nuwakot	2.3	3.6	2.9	1.9	4.1	2.8	5.5	6.6	5.9	2.3	5.0	3.5	3.9	0.9	2.5	3.3	4.7	3.9	2.9	3.3	3.1
28	Suryagadhi Gaunpalika	10	Nuwakot	3.3	2.5	2.9	3.0	6.1	4.5	6.8	5.9	6.4	2.9	3.8	3.3	11.0	12.5	11.7	4.5	4.9	4.7	6.7	8.2	7.4
28	Tadi Gaunpalika	11	Nuwakot	1.9	3.1	2.5	3.0	3.4	3.2	8.2	5.6	7.0	3.5	4.7	4.0	0.0	0.0	0.0	4.2	4.0	4.1	1.7	2.3	2.0
28	Tarkeshwar Gaunpalika	12	Nuwakot	1.8	2.9	2.3	2.2	4.0	3.0	6.3	7.4	6.8	2.4	2.4	2.4	0.0	0.0	0.0	3.6	4.6	4.1	1.5	1.8	1.7
28	Nuwakot	Total		2.9	3.8	3.3	2.7	4.7	3.6	5.7	6.6	6.1	3.1	4.5	3.8	1.6	1.7	1.7	3.8	5.0	4.3	2.5	3.5	3.0
29	Gosaikunda Gaunpalika	1	Rasuwa	4.1	5.3	4.7	5.3	6.1	5.6	3.5	10.7	6.9	2.3	4.8	3.4	0.0	0.0	0.0	4.3	7.5	5.8	1.3	2.3	1.8
29	Kalika Gaunpalika	2	Rasuwa	4.4	3.1	3.8	1.7	3.0	2.3	0.0	0.0	0.0	0.0	0.0	0.0	0.0	0.0	0.0	2.2	2.1	2.2	0.0	0.0	0.0
29	Naukunda Gaunpalika	3	Rasuwa	2.8	3.4	3.1	3.2	4.6	3.9	7.8	7.6	7.7	4.9	8.0	6.2	0.0	0.0	0.0	4.3	5.1	4.7	3.5	5.5	4.3
29	Parbatikunda Gaunpalika	4	Rasuwa	3.4	6.7	4.5	2.3	10.3	5.6	14.5	5.3	11.0	2.7	6.5	4.4	0.0	0.0	0.0	7.3	7.2	7.3	2.0	5.3	3.4
29	Uttargaya Gaunpalika	5	Rasuwa	2.4	4.8	3.4	1.6	3.4	2.4	5.7	5.3	5.5	1.5	4.4	2.5	0.0	0.0	0.0	3.0	4.5	3.7	1.0	2.3	1.5
29	Rasuwa	Total		3.4	4.1	3.7	2.9	4.6	3.6	5.7	5.6	5.7	2.2	4.1	3.0	0.0	0.0	0.0	3.9	4.8	4.3	1.5	2.6	2.0
30	Benighat Rorang Gaunpalika	1	Dhading	3.3	4.2	3.7	4.3	5.0	4.6	4.7	8.5	6.4	2.4	1.9	2.2	0.0	0.0	0.0	4.0	5.5	4.7	1.4	1.2	1.3
30	Dhunibesi Nagarpalika	2	Dhading	2.4	2.8	2.6	1.2	3.4	2.3	2.3	3.7	3.0	4.4	6.3	5.3	0.0	0.0	0.0	2.0	3.3	2.6	2.4	3.4	2.9
30	Gajuri Gaunpalika	3	Dhading	2.2	3.8	3.0	3.5	5.5	4.5	6.6	7.1	6.8	2.0	2.9	2.3	0.0	1.4	0.6	4.0	5.3	4.6	1.5	2.4	1.9
30	Galchi Gaunpalika	4	Dhading	3.6	4.4	4.0	4.6	4.7	4.7	5.4	5.6	5.5	5.7	6.0	5.8	0.0	0.0	0.0	4.5	4.9	4.7	3.1	3.1	3.1
30	Gangjamuna Gaunpalika	5	Dhading	3.4	3.2	3.3	4.4	2.3	3.4	2.3	3.8	3.1	4.8	4.1	4.5	0.0	0.0	0.0	3.4	3.1	3.3	3.6	3.1	3.4
30	Jwalamukhi Gaunpalika	6	Dhading	2.7	3.9	3.3	3.0	4.3	3.6	4.9	4.4	4.7	4.9	5.3	5.1	0.0	0.0	0.0	3.5	4.2	3.8	2.9	3.0	3.0
30	Khaniyabash Gaunpalika	7	Dhading	1.9	4.8	3.3	2.0	3.4	2.7	3.4	7.2	5.2	6.0	5.6	5.8	0.0	0.0	0.0	2.4	5.1	3.7	4.4	3.7	4.1
30	Netrawati Gaunpalika	8	Dhading	3.7	3.9	3.8	2.5	4.4	3.5	4.1	4.5	4.3	3.8	5.6	4.7	0.0	0.0	0.0	3.5	4.3	3.9	3.0	4.4	3.6
30	Nilkantha Nagarpalika	9	Dhading	2.3	3.6	3.0	2.2	4.0	3.1	3.3	3.5	3.4	5.0	4.6	4.8	0.5	0.3	0.4	2.7	3.7	3.1	3.4	3.1	3.3
30	Rubi Valley Gaunpalika	10	Dhading	1.4	3.5	2.5	4.6	6.0	5.2	8.8	6.8	7.9												

Grade wise drop out rates at lower secondary and secondary level, Flash I_2075 (2018-019)

Dist_Code	Local Level	LL_Code	Dist_Name	% of LSS and SS Level Total Dropout																				
				Grade 6			Grade 7			Grade 8			Grade 9			Grade 10			Grade 6-8			Grade 9-10		
				Girls	Boys	Total	Girls	Boys	Total	Girls	Boys	Total	Girls	Boys	Total	Girls	Boys	Total	Girls	Boys	Total	Girls	Boys	Total
31	Indrasarowar Gaunpalika	5	Makwanpur	3.8	5.4	4.6	3.9	3.7	3.8	5.7	6.3	5.9	4.5	3.1	4.0	0.0	0.0	0.0	4.4	5.1	4.7	3.8	2.6	3.4
31	Kailash Gaunpalika	6	Makwanpur	3.3	3.4	3.3	6.7	5.6	6.3	8.7	10.4	9.4	2.0	3.6	2.8	0.0	0.0	0.0	5.9	5.8	5.9	1.5	2.7	2.1
31	Makawanpurgadhi Gaunpalika	7	Makwanpur	2.2	2.8	2.5	3.3	4.9	4.0	8.0	9.4	8.6	2.6	3.3	2.9	0.0	0.0	0.0	4.4	5.4	4.9	1.5	1.7	1.6
31	Manahari Gaunpalika	8	Makwanpur	2.7	6.0	4.2	3.4	5.0	4.1	6.7	8.6	7.5	2.0	2.0	2.0	0.0	0.0	0.0	4.2	6.4	5.2	1.2	1.4	1.3
31	Raksirang Gaunpalika	9	Makwanpur	3.3	3.0	3.2	5.0	4.6	4.9	3.7	9.6	6.6	3.4	2.5	3.0	0.0	0.0	0.0	4.1	5.2	4.6	2.2	1.9	2.1
31	Thaha Nagarpalika	10	Makwanpur	2.8	4.2	3.5	4.3	5.2	4.7	5.7	11.8	8.4	1.2	2.6	1.8	0.0	0.8	0.3	4.3	7.0	5.5	0.8	2.1	1.3
31	Makwanpur	Total		3.0	4.1	3.5	3.6	4.7	4.1	6.0	8.0	6.9	2.5	3.3	2.8	0.2	0.1	0.1	4.1	5.5	4.8	1.7	2.3	2.0
32	Baudhimai Nagarpalika	1	Rautahat	0.0	0.0	0.0	0.0	0.0	0.0	0.0	0.0	0.0	0.0	0.0	0.0	0.0	0.0	0.0	0.0	0.0	0.0	0.0	0.0	0.0
32	Birndaban Nagarpalika	2	Rautahat	0.0	0.0	0.0	1.5	1.0	1.2	1.6	4.0	3.0	1.7	3.8	2.8	0.0	0.0	0.0	1.0	1.7	1.4	0.9	2.1	1.5
32	Chandrapur Nagarpalika	3	Rautahat	4.4	4.6	4.5	0.4	0.4	0.4	0.2	0.2	0.2	2.9	3.1	3.0	2.5	3.7	3.1	1.8	1.7	1.7	2.7	3.3	3.0
32	Debahi Gonahi Nagarpalika	4	Rautahat	0.0	0.0	0.0	0.0	0.0	0.0	0.0	0.0	0.0	0.0	0.0	0.0	###	0.0	0.0	0.0	0.0	0.0	0.0	0.0	0.0
32	Durga Bhagawati Gaunpalika	5	Rautahat	4.6	5.0	4.8	4.8	5.5	5.1	6.3	5.5	5.9	2.5	6.9	4.3	###	###	###	5.2	5.3	5.2	2.5	6.9	4.3
32	Gadhimai Nagarpalika	6	Rautahat	3.3	2.3	2.8	0.0	0.0	0.0	3.5	6.6	5.4	4.2	5.1	4.7	0.0	0.0	0.0	2.2	2.9	2.5	2.6	2.9	2.7
32	Garuda Nagarpalika	7	Rautahat	2.5	2.8	2.6	2.9	3.5	3.2	3.8	4.1	4.0	3.2	3.2	3.2	0.0	0.0	0.0	3.1	3.5	3.3	1.9	1.7	1.8
32	Gaur Nagarpalika	8	Rautahat	4.9	2.8	3.9	2.4	3.7	3.2	2.4	1.3	1.7	0.0	1.1	0.7	0.0	0.0	0.0	3.2	2.5	2.8	0.0	0.7	0.4
32	Gujara Nagarpalika	9	Rautahat	3.6	5.9	4.6	1.2	2.6	1.9	11.2	9.4	10.3	2.9	5.1	4.0	0.0	0.0	0.0	5.3	6.2	5.7	1.9	3.2	2.6
32	Ishanath Nagarpalika	10	Rautahat	4.0	4.1	4.0	3.2	3.0	3.1	1.7	5.3	3.4	1.3	8.0	4.4	0.0	0.0	0.0	3.1	4.1	3.6	0.8	4.4	2.6
32	Katahariya Nagarpalika	11	Rautahat	1.1	1.5	1.3	0.0	0.0	0.0	0.0	0.0	0.0	0.0	0.0	0.0	0.0	0.0	0.0	0.3	0.4	0.4	0.0	0.0	0.0
32	Madav Narayan Nagarpalika	12	Rautahat	0.0	0.0	0.0	0.0	0.0	0.0	0.0	0.0	0.0	0.0	0.0	0.0	0.0	0.0	0.0	0.0	0.0	0.0	0.0	0.0	0.0
32	Maulapur Nagarpalika	13	Rautahat	0.0	0.0	0.0	0.0	0.0	0.0	0.0	0.0	0.0	0.6	0.5	0.5	0.0	0.0	0.0	0.0	0.0	0.0	0.3	0.3	0.3
32	Paroha Nagarpalika	14	Rautahat	0.0	0.0	0.0	0.0	0.0	0.0	4.1	4.4	4.3	0.0	0.0	0.0	0.0	0.0	0.0	1.2	1.5	1.3	0.0	0.0	0.0
32	Phatuwa Bijayapur Nagarpalika	15	Rautahat	3.6	5.4	4.3	0.0	0.0	0.0	4.5	4.6	4.5	1.9	3.1	2.5	###	###	###	3.0	3.4	3.2	1.9	3.1	2.5
32	Rajdevi Nagarpalika	16	Rautahat	3.2	4.2	3.7	2.9	4.0	3.4	7.4	3.5	5.4	5.4	6.0	5.7	0.0	0.0	0.0	4.2	3.9	4.1	4.0	4.9	4.4
32	Rajpur Nagarpalika	17	Rautahat	2.9	5.2	3.7	9.1	4.8	7.3	1.3	6.3	3.6	0.0	0.0	0.0	0.0	0.0	0.0	4.5	5.4	4.8	0.0	0.0	0.0
32	Yamunamai Gaunpalika	18	Rautahat	0.0	0.8	0.4	0.0	0.0	0.0	0.0	0.0	0.0	0.0	0.0	0.0	0.0	0.0	0.0	0.0	0.3	0.1	0.0	0.0	0.0
32	Rautahat	Total		2.3	2.5	2.4	1.3	1.5	1.4	2.7	2.7	2.7	1.6	2.3	2.0	0.5	0.6	0.6	2.1	2.2	2.2	1.2	1.6	1.4
33	Adarsh Kotwal Gaunpalika	1	Bara	4.4	4.3	4.4	4.2	7.5	5.7	12.9	19.4	16.4	3.7	5.6	4.6	###	###	###	6.5	10.0	8.2	3.7	5.6	4.6
33	Baragadi Gaunpalika	2	Bara	3.0	4.3	3.6	4.2	2.8	3.5	6.2	7.3	6.7	4.6	6.1	5.2	0.0	0.0	0.0	4.6	4.8	4.7	2.4	3.0	2.7
33	Bishrampur Gaunpalika	3	Bara	5.4	4.3	4.9	3.2	3.7	3.4	7.4	6.2	6.8	13.3	8.3	11.1	0.0	0.0	0.0	5.2	4.7	5.0	7.4	2.6	4.6
33	Devtal Gaunpalika	4	Bara	0.0	0.0	0.0	0.0	0.0	0.0	0.0	0.0	0.0	###	###	###	###	###	###	0.0	0.0	0.0	###	###	###
33	Jitpur Simara Upamahanagarpalika	5	Bara	3.7	3.9	3.8	3.0	4.6	3.8	4.0	5.5	4.7	4.3	4.2	4.2	0.0	0.0	0.0	3.6	4.7	4.1	2.3	2.2	2.3
33	Kalaiya Upamahanagarpalika	6	Bara	2.7	5.9	4.1	1.4	2.0	1.7	4.2	4.4	4.3	2.1	4.9	3.6	1.4	1.3	1.3	2.8	4.0	3.4	1.8	3.4	2.7
33	Karaiyama Gaunpalika	7	Bara	2.6	3.7	3.1	3.2	3.8	3.4	1.3	5.0	2.8	2.8	3.9	3.3	0.0	0.0	0.0	2.4	4.1	3.1	1.6	2.4	1.9
33	Kolhabi Nagarpalika	8	Bara	3.0	3.6	3.3	4.0	5.3	4.6	1.7	3.8	2.8	3.1	3.3	3.2	0.0	0.0	0.0	2.9	4.2	3.5	1.5	1.8	1.6
33	Mahagadhimi Nagarpalika	9	Bara	2.9	3.2	3.0	3.1	3.8	3.4	4.5	5.5	5.0	3.5	4.4	4.0	0.0	0.0	0.0	3.5	4.2	3.8	1.9	2.3	2.1
33	Nijgadh Nagarpalika	10	Bara	3.6	4.5	4.0	3.9	3.8	3.8	5.8	6.6	6.2	5.2	5.4	5.3	0.4	0.0	0.2	4.4	4.9	4.7	3.3	3.1	3.2
33	Pacharauta Nagarpalika	11	Bara	3.7	3.4	3.5	2.6	3.1	2.9	5.7	5.2	5.4	3.2	3.3	3.3	0.0	0.0	0.0	3.8	3.8	3.8	1.1	2.0	1.7
33	Parwanipur Gaunpalika	12	Bara	3.6	2.6	3.2	3.9	6.3	5.0	5.9	3.7	4.9	2.1	3.3	2.5	0.0	0.0	0.0	4.4	4.3	4.3	1.1	1.5	1.3
33	Pheta Gaunpalika	13	Bara	0.0	0.0	0.0	0.0	0.0	0.0	0.0	0.0	0.0	0.0	0.0	0.0	0.0	0.0	0.0	0.0	0.0	0.0	0.0	0.0	0.0
33	Prasauni Gaunpalika	14	Bara	2.9	4.2	3.4	3.4	4.0	3.7	4.5	5.6	5.0	4.8	5.4	5.1	0.0	0.0	0.0	3.6	4.7	4.1	3.5	3.8	3.7
33	Simrourgadh Nagarpalika	15	Bara	1.9	4.0	3.0	1.6	3.3	2.5	4.8	4.6	4.7	3.4	4.0	3.7	0.0	0.0	0.0	2.8	4.0	3.4	2.3	2.5	2.4
33	Subarna Gaunpalika	16	Bara	1.6	3.7	2.6	3.2	4.1	3.6	6.2	4.3	5.3	3.1	5.3	4.5	0.0	0.0	0.0	3.7	4.1	3.9	1.8	3.4	2.7
33	Bara	Total		3.1	4.0	3.5	2.8	3.7	3.2	4.5	5.3	4.9	3.4	4.4	3.9	0.3	0.3	0.3	3.5	4.4	3.9	2.1	2.6	2.4
34	Bahudarmai Nagarpalika	1	Parsa	3.8	3.4	3.6	3.5	4.2	3.9	2.9	6.1	4.5	4.2	5.4	4.8	0.0	0.0	0.0	3.4	4.6	4.0	2.4	3.3	2.9
34	Bindabasini Gaunpalika	2	Parsa	4.8	3.8	4.4	5.2	7.8	6.3	3.6	6.8	5.1	3.3	3.7	3.5	0.0	0.0	0.0	4.6	6.0	5.2	2.0	2.2	2.1
34	Birgunj Mahanagarpalika	3	Parsa	2.7	2.6	2.7	4.7	4.9	4.8	5.2	5.6	5.4	5.3	5.2	5.3	0.6	0.9	0.8	4.2	4.5	4.4	3.2	3.3	3.3
34	Chhipaharmai Gaunpalika	4	Parsa	6.5	6.0	6.3	7.0	6.6	6.8	17.4	18.1	17.8	5.5	6.1	5.8	0.0	0.0	0.0	9.9	10.3	10.1	3.5	3.8	3.7
34	Dhobini Gaunpalika	5	Parsa	3.8	4.4	4.0	7.3	8.1	7.6	9.0	12.2	10.7	3.7	4.1	3.9	0.0	0.0	0.0	6.3	8.3	7.2	2.1	2.6	2.3
34	Jaganathpur Gaunpalika	6	Parsa	4.6	3.4	3.9	3.2	6.3	4.6	3.4	10.5	6.9	2.0	3.6	2.6	0.0	0.0	0.0	3.7	6.4	5.0	1.1	1.4	1.2
34	Jira Bhawani Gaunpalika	7	Parsa	3.1	5.0	4.0	2.0	3.4	2.8	10.9	15.0	13.2	2.8	4.1	3.4	0.0	0.0	0.0	5.4	8.3	6.9	1.6	2.3	1.9
34	Kalikamai Gaunpalika	8</																						

Grade wise drop out rates at lower secondary and secondary level, Flash I_2075 (2018-019)

Dist_Code	Local Level	LL_Code	Dist_Name	% of LSS and SS Level Total Dropout																				
				Grade 6			Grade 7			Grade 8			Grade 9			Grade 10			Grade 6-8			Grade 9-10		
				Girls	Boys	Total	Girls	Boys	Total	Girls	Boys	Total	Girls	Boys	Total	Girls	Boys	Total	Girls	Boys	Total	Girls	Boys	Total
35	Ichchhyakamana Gaunpalika	2	Chitawan	2.1	2.1	2.1	2.8	4.2	3.5	6.1	5.8	5.9	3.6	9.1	6.0	4.9	8.7	6.6	3.6	3.9	3.8	4.3	8.9	6.3
35	Kalika Nagarpalika	3	Chitawan	2.7	3.8	3.3	2.8	4.9	3.9	3.4	3.9	3.6	1.8	1.7	1.7	0.0	0.0	0.0	3.0	4.2	3.6	1.2	1.1	1.2
35	Khairahani Nagarpalika	4	Chitawan	2.1	2.9	2.5	1.4	2.8	2.1	4.2	5.2	4.7	4.1	4.1	4.1	0.0	0.0	0.0	2.6	3.7	3.2	2.6	2.6	2.6
35	Madi Nagarpalika	5	Chitawan	4.1	4.0	4.1	3.2	3.4	3.3	5.8	7.6	6.7	2.0	2.3	2.2	0.0	0.0	0.0	4.4	5.1	4.7	1.4	1.7	1.5
35	Rapti Nagarpalika	6	Chitawan	3.5	4.5	4.0	2.8	3.6	3.2	6.4	6.1	6.3	2.7	3.1	2.9	0.0	0.5	0.2	4.3	4.7	4.5	1.9	2.4	2.1
35	Ratnangar Nagarpalika	7	Chitawan	2.5	3.1	2.8	1.6	1.9	1.8	5.3	4.9	5.1	4.7	6.3	5.5	0.0	0.0	0.0	3.2	3.3	3.3	3.0	4.1	3.6
35	Chitawan	Total		3.2	3.7	3.5	2.7	3.1	2.9	4.8	5.1	5.0	3.7	4.6	4.2	0.3	0.5	0.4	3.6	4.0	3.8	2.5	3.2	2.8
36	Aarughat Gaunpalika	1	Gorkha	2.3	2.1	2.2	3.3	4.5	3.8	4.8	5.2	5.0	5.0	3.3	4.2	0.0	0.0	0.0	3.4	4.0	3.7	2.6	1.7	2.2
36	Ajirkot Gaunpalika	2	Gorkha	4.5	2.3	3.4	2.7	2.2	2.4	2.1	5.2	3.6	4.0	5.6	4.8	0.0	0.0	0.0	3.1	3.2	3.2	2.1	3.3	2.7
36	Bhimsen Gaunpalika	3	Gorkha	1.8	3.5	2.7	2.1	2.2	2.2	3.6	4.2	3.9	3.4	3.4	3.4	0.0	0.0	0.0	2.7	3.3	3.0	1.9	2.1	2.0
36	Chum Nubri Gaunpalika	4	Gorkha	2.6	8.9	6.0	4.3	3.4	3.8	9.4	8.3	8.9	0.0	0.0	0.0	###	###	###	5.4	7.1	6.3	0.0	0.0	0.0
36	Dharche Gaunpalika	5	Gorkha	2.6	2.6	2.6	3.5	4.2	3.8	5.2	7.6	6.3	4.2	3.1	3.8	0.0	0.0	0.0	3.6	4.4	4.0	3.3	2.1	2.8
36	Gandaki Gaunpalika	6	Gorkha	4.0	4.3	4.1	2.6	2.5	2.5	3.8	5.2	4.4	3.5	3.5	3.5	4.8	4.9	4.9	3.5	4.0	3.7	4.0	4.1	4.0
36	Gorkha Nagarpalika	7	Gorkha	2.9	3.9	3.4	3.0	3.1	3.1	4.3	5.2	4.8	3.7	3.8	3.7	0.0	0.0	0.0	3.4	4.1	3.8	2.0	2.0	2.0
36	Palungtar Nagarpalika	8	Gorkha	3.9	4.3	4.1	3.3	4.3	3.7	4.8	5.7	5.2	2.6	4.0	3.3	0.4	0.0	0.2	4.0	4.8	4.3	1.8	2.6	2.2
36	Sahid Lakhan Gaunpalika	9	Gorkha	2.8	4.0	3.4	3.2	4.5	3.8	5.0	5.3	5.1	5.4	7.1	6.1	0.0	0.0	0.0	3.7	4.7	4.2	3.4	4.8	4.0
36	Siranchok Gaunpalika	10	Gorkha	2.4	3.8	3.0	4.5	2.2	3.3	4.3	4.3	4.3	4.7	6.6	5.6	0.0	0.0	0.0	3.7	3.4	3.5	3.4	4.7	4.0
36	Sulikot Gaunpalika	11	Gorkha	3.0	3.4	3.2	3.3	4.2	3.7	7.3	5.3	6.4	2.4	3.3	2.8	0.0	0.0	0.0	4.5	4.2	4.4	1.5	1.9	1.6
36	Gorkha	Total		3.0	3.6	3.3	3.1	3.4	3.3	4.6	5.3	4.9	3.7	4.3	4.0	0.4	0.4	0.4	3.6	4.1	3.9	2.4	2.7	2.5
37	Besishahar Nagarpalika	1	Lamjung	4.5	4.5	4.5	2.8	3.4	3.1	3.2	3.5	3.3	4.6	4.2	4.4	0.0	0.0	0.0	3.5	3.8	3.6	2.6	2.4	2.5
37	Dordi Gaunpalika	2	Lamjung	3.5	4.4	4.0	2.9	3.7	3.3	3.7	4.5	4.1	4.6	5.1	4.9	0.0	0.0	0.0	3.4	4.2	3.8	3.5	3.6	3.6
37	Dudhpokhari Gaunpalika	3	Lamjung	4.7	4.8	4.7	5.0	5.0	5.0	5.4	4.2	4.9	5.3	2.9	4.1	0.0	0.0	0.0	5.0	4.7	4.9	2.9	1.8	2.4
37	Kwholasothar Gaunpalika	4	Lamjung	3.5	5.6	4.5	2.0	3.7	2.9	4.6	6.7	5.7	4.1	3.6	3.8	0.0	0.0	0.0	3.3	5.3	4.3	2.9	2.4	2.6
37	MadhyaNepal Nagarpalika	5	Lamjung	2.0	3.7	2.9	3.8	2.9	3.3	4.8	4.6	4.7	6.1	4.6	5.4	0.0	0.0	0.0	3.6	3.7	3.6	3.5	2.5	3.0
37	Marsyangdi Gaunpalika	6	Lamjung	1.8	2.9	2.3	3.0	4.7	3.9	6.9	4.7	5.8	2.0	2.4	2.1	1.1	1.0	1.1	3.8	4.2	4.0	1.7	1.9	1.8
37	Rainas Nagarpalika	7	Lamjung	2.6	2.7	2.6	4.7	2.8	3.8	5.1	5.1	5.1	2.6	3.4	3.1	0.0	0.0	0.0	4.1	3.6	3.9	1.7	2.5	2.1
37	Sundarbazar Nagarpalika	8	Lamjung	4.3	4.7	4.5	2.1	3.6	2.9	5.6	3.9	4.7	4.5	3.2	3.8	0.0	0.3	0.2	4.1	4.1	4.1	2.6	2.0	2.3
37	Lamjung	Total		3.4	4.1	3.8	3.2	3.6	3.4	4.7	4.3	4.5	4.3	3.7	4.0	0.1	0.2	0.1	3.8	4.0	3.9	2.7	2.3	2.5
38	Abukhairani Gaunpalika	1	Tanahu	4.2	3.2	3.7	2.9	2.5	2.7	8.3	7.0	7.7	2.0	3.1	2.5	0.0	0.0	0.0	5.1	4.2	4.6	1.5	2.5	2.0
38	Bandipur Gaunpalika	2	Tanahu	4.7	3.3	4.0	2.5	3.7	3.0	3.5	5.2	4.3	5.4	6.3	5.8	0.0	0.0	0.0	3.6	4.0	3.8	3.3	3.7	3.5
38	Bhanu Nagarpalika	3	Tanahu	1.4	3.6	2.5	2.1	3.3	2.7	3.5	4.3	3.9	3.2	5.1	4.1	0.0	0.0	0.0	2.3	3.8	3.0	1.7	3.1	2.4
38	Bhimad Nagarpalika	4	Tanahu	3.7	4.5	4.1	2.7	4.9	3.7	5.0	7.0	6.0	1.8	2.4	2.1	0.5	0.0	0.3	3.7	5.5	4.6	1.4	1.6	1.5
38	Byas Nagarpalika	5	Tanahu	2.8	3.9	3.4	1.7	2.5	2.1	4.7	4.4	4.6	4.4	4.4	4.4	0.8	0.3	0.5	3.1	3.6	3.4	2.9	2.7	2.8
38	Devghat Gaunpalika	6	Tanahu	3.1	4.0	3.6	2.7	3.7	3.2	4.0	5.2	4.7	2.9	2.8	2.8	0.0	0.0	0.0	3.3	4.3	3.9	1.9	1.8	1.8
38	Ghiring Gaunpalika	7	Tanahu	4.1	3.7	3.9	3.7	4.3	3.9	6.6	5.7	6.2	2.7	3.2	2.9	0.0	0.0	0.0	4.8	4.6	4.7	1.4	1.7	1.5
38	Myagde Gaunpalika	8	Tanahu	3.1	4.7	3.8	2.2	2.6	2.4	4.9	5.4	5.1	2.7	2.2	2.4	0.0	0.0	0.0	3.4	4.3	3.9	1.5	1.2	1.4
38	Rhishing Gaunpalika	9	Tanahu	4.0	5.1	4.5	2.8	3.8	3.3	5.6	5.6	5.6	2.1	2.3	2.2	0.8	0.0	0.4	4.1	4.8	4.4	1.7	1.5	1.6
38	Shuklagandaki Nagarpalika	10	Tanahu	2.3	4.1	3.3	1.9	2.6	2.2	3.2	3.4	3.3	4.1	5.6	4.8	0.0	0.0	0.0	2.5	3.4	2.9	2.2	3.0	2.6
38	Tanahu	Total		3.2	4.0	3.6	2.3	3.2	2.7	4.8	4.9	4.8	3.4	4.1	3.8	0.3	0.1	0.2	3.4	4.0	3.7	2.1	2.5	2.3
39	Aandhikhola Gaunpalika	1	Syangja	5.0	3.3	4.2	2.3	1.2	1.8	6.2	7.5	6.9	3.9	7.6	5.5	0.0	0.0	0.0	4.5	4.3	4.4	2.7	4.9	3.7
39	Arjunchaupari Gaunpalika	2	Syangja	2.6	3.1	2.9	4.5	2.2	3.3	5.7	5.2	5.4	4.3	2.6	3.5	0.0	0.0	0.0	4.2	3.6	3.9	3.2	1.9	2.5
39	Bhirkot Nagarpalika	3	Syangja	3.1	5.7	4.5	3.8	4.6	4.2	4.5	7.2	6.0	3.1	6.3	4.9	0.0	0.0	0.0	3.8	5.7	4.8	2.1	4.3	3.3
39	Biruwa Gaunpalika	4	Syangja	3.1	5.7	4.5	2.1	2.0	2.0	5.1	6.6	5.9	5.1	5.6	5.4	0.0	0.0	0.0	3.4	5.0	4.2	3.7	4.2	3.9
39	Chapakot Nagarpalika	5	Syangja	2.2	4.0	3.1	1.8	2.6	2.2	3.9	5.1	4.5	4.8	4.1	4.4	0.0	0.0	0.0	2.7	4.0	3.3	3.2	2.9	3.1
39	Galyang Nagarpalika	6	Syangja	3.3	3.1	3.2	2.9	5.0	3.9	4.1	6.1	5.0	3.4	3.8	3.6	0.0	0.0	0.0	3.4	4.8	4.1	2.4	2.7	2.6
39	Harinas Gaunpalika	7	Syangja	3.1	3.3	3.2	1.4	4.6	3.1	3.5	2.8	3.2	5.4	4.5	5.0	0.0	0.0	0.0	2.7	3.7	3.2	3.3	2.4	2.9
39	Kaligandagi Gaunpalika	8	Syangja	4.3	3.4	3.8	2.0	4.6	3.1	3.3	3.4	3.3	3.5	4.5	3.9	0.0	0.0	0.0	3.1	3.7	3.4	1.9	2.2	2.1
39	Phedikhola Gaunpalika	9	Syangja	0.0	0.0	0.0	0.0	0.0	0.0	0.0	0.0	0.0	0.0	0.0	0.0	0.0	0.0	0.0	0.0	0.0	0.0	0.0	0.0	0.0
39	Putalibazar Nagarpalika	10	Syangja	2.3	2.7	2.5	2.2	3.3	2.7	2.8	2.9	2.9	5.2	2.7	4.0	0.0	0.0	0.0	2.5	3.0	2.7	3.5	1.7	2.6
39	Waling Nagarpalika	11	Syangja	2.8	3.5	3.2	3.0	2.9	3.0	3.4	4.0	3.7	3.8	4.0	3.9	0.0	0.0	0.0	3.1	3.5	3.3	2		

Grade wise drop out rates at lower secondary and secondary level, Flash I_2075 (2018-019)

Dist_Code	Local Level	LL_Code	Dist_Name	% of LSS and SS Level Total Dropout																					
				Grade 6			Grade 7			Grade 8			Grade 9			Grade 10			Grade 6-8			Grade 9-10			
				Girls	Boys	Total	Girls	Boys	Total	Girls	Boys	Total	Girls	Boys	Total	Girls	Boys	Total	Girls	Boys	Total	Girls	Boys	Total	
41	Neshyang Gaunpalika	4	Manang	25.0	0.0	20.0	50.0	20.0	28.6	0.0	0.0	0.0	0.0	0.0	0.0	0.0	0.0	0.0	0.0	16.7	9.1	13.0	0.0	0.0	0.0
41	Manang	Total		8.3	12.5	10.7	5.0	13.6	9.5	6.3	0.0	3.7	3.1	0.0	2.0	0.0	0.0	0.0	6.3	8.3	7.3	1.7	0.0	1.0	
42	Dalome Gaunpalika	1	Mustang	0.0	0.0	0.0	0.0	0.0	0.0	0.0	0.0	0.0	###	###	###	###	###	###	0.0	0.0	0.0	###	###	###	
42	Gharapjhong Gaunpalika	2	Mustang	2.7	2.5	2.6	4.2	0.0	2.3	5.1	4.9	5.0	4.3	5.1	4.7	0.0	0.0	0.0	4.0	2.5	3.3	2.8	3.8	3.2	
42	Lomanthang Gaunpalika	3	Mustang	0.0	0.0	0.0	9.1	3.4	5.0	0.0	0.0	0.0	0.0	33.3	9.1	0.0	0.0	0.0	2.6	1.6	2.0	0.0	14.3	4.5	
42	Muktikshetra Gaunpalika	4	Mustang	0.0	0.0	0.0	0.0	12.5	5.9	0.0	0.0	0.0	0.0	25.0	7.7	0.0	0.0	0.0	0.0	4.3	2.0	0.0	11.1	4.3	
42	Thasang Gaunpalika	5	Mustang	6.3	2.3	4.0	5.0	3.8	4.5	14.3	6.9	10.0	4.3	4.8	4.6	2.9	0.0	1.6	7.5	4.1	5.8	3.8	3.3	3.5	
42	Mustang	Total		3.2	1.5	2.2	4.5	2.9	3.7	6.2	4.9	5.5	3.6	6.5	5.0	1.4	0.0	0.8	4.5	2.8	3.6	2.8	4.3	3.5	
43	Annapurna Gaunpalika	1	Myagdi	2.5	3.1	2.9	3.5	3.4	3.5	4.4	7.6	5.9	2.5	2.4	2.5	0.0	0.0	0.0	3.5	4.6	4.0	2.0	1.8	1.9	
43	Beni Nagarpalika	2	Myagdi	2.4	3.3	2.9	4.0	2.6	3.3	3.3	2.6	3.0	4.2	3.8	4.0	0.0	0.3	0.1	3.2	2.9	3.1	2.4	2.3	2.3	
43	Dhaulagiri Gaunpalika	3	Myagdi	1.8	5.6	3.6	3.2	3.1	3.2	4.7	7.1	5.9	6.9	5.2	6.1	0.0	0.0	0.0	3.3	5.2	4.2	4.5	3.2	3.9	
43	Malika Gaunpalika	4	Myagdi	2.4	3.0	2.7	3.4	4.7	4.0	3.6	4.3	3.9	5.6	6.9	6.3	0.0	0.0	0.0	3.1	4.0	3.5	3.2	4.4	3.8	
43	Mangala Gaunpalika	5	Myagdi	3.4	2.4	2.9	2.6	3.4	3.0	3.3	3.5	3.4	4.1	4.6	4.3	0.0	0.0	0.0	3.1	3.1	3.1	2.9	3.1	3.0	
43	Raghuganga Gaunpalika	6	Myagdi	2.4	3.4	2.9	3.4	2.4	2.9	4.1	5.5	4.8	6.0	5.2	5.6	0.0	0.0	0.0	3.3	3.8	3.6	3.7	3.5	3.6	
43	Myagdi	Total		2.5	3.4	2.9	3.5	3.2	3.4	3.7	4.4	4.0	4.8	4.6	4.7	0.0	0.1	0.1	3.2	3.7	3.4	3.0	2.9	3.0	
44	Bihadi Gaunpalika	1	Parbat	2.0	5.0	3.5	4.9	4.6	4.7	2.9	2.7	2.8	3.2	2.7	2.9	0.0	1.0	0.5	3.3	4.1	3.7	1.9	2.1	2.0	
44	Jaljala Gaunpalika	2	Parbat	3.8	2.7	3.3	2.6	2.9	2.8	3.6	3.4	3.5	3.6	4.2	3.9	0.0	0.0	0.0	3.4	3.1	3.2	1.9	2.4	2.2	
44	Kushma Nagarpalika	3	Parbat	2.7	3.1	2.9	2.0	2.7	2.4	3.7	4.7	4.2	2.6	4.4	3.6	0.0	0.0	0.0	2.8	3.5	3.1	1.7	3.1	2.4	
44	Mahashila Gaunpalika	4	Parbat	4.3	4.7	4.5	3.4	2.6	3.0	1.5	4.0	2.7	0.0	5.4	2.7	0.0	0.0	0.0	2.9	3.8	3.4	0.0	3.1	1.6	
44	Modi Gaunpalika	5	Parbat	3.0	2.1	2.5	3.9	4.6	4.2	1.3	1.7	1.5	2.4	3.0	2.7	0.0	0.0	0.0	2.7	2.8	2.7	1.7	2.2	1.9	
44	Painyu Gaunpalika	6	Parbat	2.1	3.1	2.7	0.7	2.3	1.6	0.6	3.0	1.9	0.9	1.0	1.0	0.0	0.0	0.0	1.1	2.8	2.0	0.5	0.6	0.6	
44	Phalebas Naparpalika	7	Parbat	5.1	3.6	4.4	3.8	5.7	4.6	6.4	3.0	4.8	3.4	3.3	3.3	1.4	1.6	1.5	5.1	4.0	4.6	2.5	2.5	2.5	
44	Parbat	Total		3.2	3.3	3.3	3.0	3.6	3.3	3.2	3.4	3.3	2.5	3.5	3.0	0.3	0.4	0.4	3.1	3.4	3.3	1.6	2.4	2.0	
45	Badigad Gaunpalika	1	Baglung	3.0	4.0	3.5	3.7	4.5	4.1	3.8	5.4	4.5	3.5	5.7	4.5	0.0	0.0	0.0	3.5	4.6	4.0	2.4	4.3	3.2	
45	Baglung Nagarpalika	2	Baglung	3.2	3.2	3.2	1.4	2.6	2.0	4.6	4.7	4.6	2.3	3.1	2.7	0.0	0.5	0.2	3.1	3.6	3.3	1.4	2.1	1.8	
45	Bareng Gaunpalika	3	Baglung	2.6	3.2	2.9	1.8	2.5	2.1	1.2	4.9	3.0	3.2	3.4	3.3	0.0	1.8	1.0	1.9	3.5	2.7	2.5	2.9	2.7	
45	Dhorpatan Nagarpalika	4	Baglung	3.8	4.9	4.3	3.5	4.6	4.1	5.1	4.4	4.7	2.1	2.5	2.3	0.5	0.0	0.2	4.1	4.6	4.4	1.5	1.5	1.5	
45	Galkot Nagarpalika	5	Baglung	3.3	3.3	3.3	3.6	2.8	3.2	4.3	5.5	4.9	3.9	5.6	4.8	0.4	1.0	0.7	3.7	3.9	3.8	2.5	4.1	3.3	
45	Jaimuni Nagarpalika	6	Baglung	2.3	5.1	3.7	3.3	4.1	3.7	5.2	5.2	5.2	4.2	4.5	4.3	0.0	0.0	0.0	3.6	4.8	4.2	2.9	3.4	3.1	
45	Kantekhola Gaunpalika	7	Baglung	1.9	4.3	3.1	1.7	2.9	2.3	5.0	5.6	5.3	2.2	2.8	2.5	0.0	0.5	0.2	3.0	4.3	3.6	1.3	1.8	1.5	
45	Nisikhola Gaunpalika	8	Baglung	2.1	2.3	2.2	2.3	3.1	2.7	6.7	7.7	7.1	3.0	3.2	3.1	0.8	0.0	0.5	3.6	4.0	3.8	2.3	2.1	2.2	
45	Taman Khola Gaunpalika	9	Baglung	3.0	3.9	3.5	4.2	3.7	3.9	5.0	7.6	6.3	3.8	4.7	4.2	3.2	0.0	1.8	4.0	4.9	4.4	3.5	2.7	3.1	
45	Tara Khola Gaunpalika	10	Baglung	2.9	3.6	3.2	3.0	5.8	4.5	3.5	6.4	5.0	6.0	6.3	6.1	0.0	0.0	0.0	3.2	5.3	4.2	3.9	4.4	4.2	
45	Baglung	Total		2.9	3.8	3.3	2.7	3.5	3.1	4.6	5.4	5.0	3.1	4.0	3.6	0.3	0.4	0.3	3.4	4.2	3.8	2.1	2.8	2.4	
46	Chandrakot Gaunpalika	1	Gulmi	1.6	4.2	3.0	3.1	1.9	2.5	4.4	5.4	4.9	5.4	5.9	5.6	0.0	0.0	0.0	3.1	3.8	3.5	4.4	4.8	4.6	
46	Chatrakot Gaunpalika	2	Gulmi	2.6	3.2	2.9	3.0	5.0	3.9	5.8	5.5	5.7	3.3	2.9	3.1	0.0	0.0	0.0	3.9	4.5	4.2	2.1	1.7	1.9	
46	Dhurkot Gaunpalika	3	Gulmi	2.5	4.2	3.4	2.1	3.8	2.9	4.4	4.3	4.4	2.7	6.8	4.8	0.0	0.0	0.0	3.0	4.1	3.5	2.2	6.1	4.1	
46	Gulmidurbar Gaunpalika	4	Gulmi	3.3	3.0	3.1	2.9	3.1	3.0	5.5	5.0	5.3	2.9	3.9	3.3	0.0	0.8	0.4	4.0	3.7	3.8	1.9	2.8	2.3	
46	Isma Gaunpalika	5	Gulmi	2.9	3.3	3.1	5.5	4.9	5.2	7.7	9.4	8.5	2.7	3.5	3.1	0.0	0.0	0.0	5.4	5.8	5.6	1.8	2.5	2.2	
46	Kaligandaki Gaunpalika	6	Gulmi	4.7	2.2	3.4	1.6	3.0	2.3	6.2	4.7	5.4	3.9	5.0	4.4	0.0	0.0	0.0	4.2	3.4	3.8	2.5	3.3	2.9	
46	Madane Gaunpalika	7	Gulmi	2.8	3.2	3.0	3.5	2.4	3.0	4.7	4.8	4.7	5.6	6.3	5.9	0.0	0.0	0.0	3.6	3.3	3.5	3.9	4.6	4.2	
46	Malika Gaunpalika	8	Gulmi	2.6	3.1	2.8	3.7	4.4	4.1	3.6	4.3	3.9	4.4	6.3	5.3	0.0	0.0	0.0	3.3	3.9	3.6	2.9	4.0	3.4	
46	Musikot Nagarpalika	9	Gulmi	3.0	3.7	3.3	3.4	4.5	4.0	4.1	5.0	4.5	3.1	3.8	3.4	0.0	0.4	0.2	3.5	4.4	3.9	1.9	2.4	2.2	
46	Resunga Nagarpalika	10	Gulmi	2.4	3.6	3.0	3.2	3.5	3.3	4.1	5.8	5.0	5.6	4.1	4.8	0.0	0.0	0.0	3.3	4.3	3.8	4.1	3.2	3.7	
46	Ruru Gaunpalika	11	Gulmi	4.3	2.4	3.3	2.9	3.0	3.0	2.6	5.1	3.9	3.8	4.6	4.2	0.0	0.0	0.0	3.3	3.6	3.4	2.0	2.7	2.3	
46	Satyawata Gaunpalika	12	Gulmi	3.1	3.2	3.2	2.6	2.2	2.4	3.4	4.1	3.8	2.5	4.3	3.4	0.0	0.0	0.0	3.1	3.2	3.1	1.5	2.6	2.0	
46	Gulmi	Total		2.9	3.4	3.1	3.2	3.5	3.4	4.6	5.3	4.9	3.9	4.8	4.3	0.0	0.2	0.1	3.6	4.0	3.8	2.6	3.3	2.9	
47	Bagnaskali Gaunpalika	1	Palpa	1.6	5.3	3.6	1.5	3.8	2.9	6.0	4.6	5.3	3.8	3.4	3.6	4.5	3.4	4.0	3.8	4.5	4.2	4.2	3.4	3.8	
47	Mathagadhi Gaunpalika	2	Palpa	2.7	2.4	2.5	2.3	3.4	2.8	5.4	5.3	5.3	4.4	5.0	4.7	0.0	0.0	0.0	3.5	3.7	3.6	2.4	3.0	2.7	
47	Nisdi Gaunpalika	3	Palpa</																						

Grade wise drop out rates at lower secondary and secondary level, Flash I_2075 (2018-019)

Dist_Code	Local Level	LL_Code	Dist_Name	% of LSS and SS Level Total Dropout																				
				Grade 6			Grade 7			Grade 8			Grade 9			Grade 10			Grade 6-8			Grade 9-10		
				Girls	Boys	Total	Girls	Boys	Total	Girls	Boys	Total	Girls	Boys	Total	Girls	Boys	Total	Girls	Boys	Total	Girls	Boys	Total
48	Nawalparasi	15	Nawalpur	3.9	3.9	3.9	3.8	4.8	4.3	6.8	7.3	7.0	2.2	1.8	2.0	2.4	1.7	2.0	4.9	5.3	5.1	2.2	1.8	2.0
48	Nawalparasi Total	Total		2.8	3.7	3.2	2.5	3.3	2.9	4.9	5.0	5.0	4.2	5.1	4.7	1.6	1.7	1.6	3.4	4.0	3.7	3.3	3.9	3.6
49	Butwal Upamahanagarpalika	1	Rupandehi	2.9	3.1	3.0	4.3	3.9	4.1	4.0	4.8	4.5	2.9	3.2	3.1	0.6	0.4	0.5	3.8	4.0	3.9	2.1	2.2	2.2
49	Devdaha Nagarpalika	2	Rupandehi	3.6	4.1	3.9	3.0	3.6	3.3	4.8	5.1	5.0	4.3	5.1	4.7	0.0	0.0	0.0	3.8	4.3	4.1	2.7	3.3	3.0
49	Gaidahawa Gaunpalika	3	Rupandehi	3.2	3.3	3.3	3.9	5.5	4.7	7.0	8.0	7.5	1.6	1.8	1.7	0.0	0.0	0.0	4.5	5.6	5.1	1.0	1.2	1.1
49	Kanchan Gaunpalika	4	Rupandehi	2.9	3.6	3.3	2.5	3.9	3.2	6.4	9.2	7.8	2.2	4.0	3.0	0.0	0.3	0.2	4.0	5.6	4.8	1.4	2.6	2.0
49	Kotahimai Gaunpalika	5	Rupandehi	3.2	3.8	3.5	2.6	4.5	3.5	4.9	7.3	6.2	4.6	7.4	6.2	0.4	0.8	0.6	3.5	5.4	4.4	2.7	4.6	3.7
49	Lumbini Sanskritik Nagarpalika	6	Rupandehi	3.0	3.5	3.3	4.4	5.8	5.2	8.2	11.4	10.1	2.7	2.1	2.3	0.0	0.0	0.0	4.9	6.7	6.0	1.8	1.5	1.6
49	Marchawari Gaunpalika	7	Rupandehi	2.1	6.3	4.1	2.3	5.0	3.7	4.5	4.1	4.2	3.6	2.6	3.1	0.0	0.0	0.0	2.8	5.1	4.0	1.9	1.4	1.6
49	Mayadevi Gaunpalika	8	Rupandehi	2.2	3.2	2.8	3.0	2.7	2.8	5.0	4.8	4.9	2.8	3.7	3.3	0.0	0.0	0.0	3.3	3.6	3.5	1.8	2.2	2.0
49	Omsatiya Gaunpalika	9	Rupandehi	4.0	4.2	4.1	2.9	4.4	3.5	5.2	5.0	5.1	3.1	4.6	3.6	0.0	0.0	0.0	3.9	4.5	4.2	2.2	2.9	2.5
49	Rohini Gaunpalika	10	Rupandehi	3.6	4.1	3.8	2.8	4.6	3.7	5.1	6.8	6.0	3.7	3.6	3.7	0.0	0.0	0.0	3.8	5.2	4.5	2.0	2.1	2.0
49	Sainamaina Nagarpalika	11	Rupandehi	3.8	4.6	4.2	3.3	4.8	4.0	6.0	6.6	6.3	3.4	3.1	3.3	0.0	0.0	0.0	4.4	5.4	4.9	1.8	1.7	1.8
49	Sammarimai Gaunpalika	12	Rupandehi	2.6	2.6	2.6	2.5	4.8	3.7	8.2	6.4	7.2	5.3	5.0	5.1	0.0	0.0	0.0	4.2	4.7	4.5	3.1	2.9	3.0
49	Siddharthanagar Nagarpalika	13	Rupandehi	2.6	3.6	3.1	2.9	4.0	3.5	5.1	6.8	5.9	3.3	3.4	3.4	0.3	0.0	0.1	3.5	4.8	4.2	2.1	2.0	2.0
49	Siyari Gaunpalika	14	Rupandehi	3.2	4.0	3.6	3.2	4.8	3.9	5.0	6.8	5.9	1.9	1.5	1.7	0.0	0.0	0.0	3.8	5.2	4.5	1.1	0.8	1.0
49	Sudhdhodhan Gaunpalika	15	Rupandehi	4.5	4.8	4.6	2.8	4.4	3.6	5.2	7.0	6.1	3.0	3.4	3.2	0.0	0.0	0.0	4.2	5.4	4.8	1.7	1.8	1.8
49	Tilottama Nagarpalika	16	Rupandehi	2.8	4.4	3.7	1.7	2.7	2.2	3.8	4.5	4.1	2.6	2.6	2.6	0.0	0.2	0.1	2.8	3.9	3.4	1.7	1.8	1.7
49	Rupandehi Total	Total		3.1	3.8	3.5	3.1	4.1	3.7	5.1	6.2	5.7	3.0	3.3	3.2	0.1	0.2	0.1	3.8	4.7	4.3	1.9	2.1	2.0
50	Banganga Nagarpalika	1	Kapilbastu	3.7	4.2	4.0	2.7	3.3	3.0	5.3	6.1	5.7	2.9	3.6	3.3	0.0	0.0	0.0	4.0	4.5	4.3	1.7	2.2	1.9
50	Bijayanagar Gaunpalika	2	Kapilbastu	3.9	4.6	4.3	6.5	8.6	7.7	9.1	10.1	9.6	2.4	2.3	2.3	0.0	0.0	0.0	6.3	7.5	6.9	1.9	1.8	1.8
50	Buddhabhumi Nagarpalika	3	Kapilbastu	3.8	4.0	3.9	3.2	3.1	3.1	3.8	4.4	4.1	2.9	4.7	3.8	0.0	0.0	0.0	3.6	3.8	3.7	1.8	3.1	2.4
50	Kapilbastu Nagarpalika	4	Kapilbastu	5.0	4.2	4.6	3.3	4.5	4.0	6.7	5.7	6.1	2.7	3.9	3.4	0.0	0.0	0.0	5.0	4.8	4.9	2.3	3.5	3.0
50	Krishnanagar Nagarpalika	5	Kapilbastu	3.0	3.7	3.3	4.5	5.8	5.2	4.5	6.6	5.6	3.2	2.8	3.0	###	###	###	3.9	5.2	4.6	3.2	2.8	3.0
50	Maharajgunj Nagarpalika	6	Kapilbastu	2.4	3.0	2.7	3.1	4.3	3.7	7.0	8.2	7.7	2.4	2.2	2.3	3.8	0.0	1.3	3.7	4.9	4.3	2.6	1.8	2.1
50	Mayadevi Gaunpalika	7	Kapilbastu	2.8	4.0	3.5	3.8	3.1	3.4	6.9	6.9	6.9	2.6	2.0	2.2	###	###	###	4.5	4.7	4.6	2.6	2.0	2.2
50	Shivaraj Nagarpalika	8	Kapilbastu	2.3	2.8	2.6	2.6	3.6	3.1	4.7	5.8	5.3	2.4	3.7	3.1	0.0	0.0	0.0	3.1	4.0	3.6	2.1	3.3	2.7
50	Sudhdhodhan Gaunpalika	9	Kapilbastu	2.3	3.3	2.8	4.3	4.9	4.6	6.5	8.7	7.7	2.4	2.4	2.4	0.0	0.0	0.0	4.1	5.4	4.7	1.2	1.3	1.3
50	Yashodhara Gaunpalika	10	Kapilbastu	1.9	3.4	2.6	3.8	2.7	3.3	6.2	6.3	6.2	2.7	3.0	2.9	###	###	###	3.8	4.1	3.9	2.7	3.0	2.9
50	Kapilbastu Total	Total		3.2	3.7	3.5	3.5	4.2	3.8	5.6	6.4	6.1	2.7	3.4	3.1	0.1	0.0	0.0	4.1	4.7	4.4	2.0	2.6	2.3
51	Bhumekasthan Nagarpalika	1	Arghakhanchi	3.0	3.3	3.1	3.2	3.3	3.3	5.3	4.3	4.8	2.9	3.5	3.1	0.0	0.0	0.0	3.8	3.6	3.7	2.0	2.6	2.3
51	Chhatradev Gaunpalika	2	Arghakhanchi	3.0	4.6	3.8	3.2	3.8	3.5	4.5	6.9	5.6	5.9	6.5	6.1	0.0	0.0	0.0	3.6	5.1	4.3	4.3	4.5	4.4
51	Malarani Gaupalikla	3	Arghakhanchi	2.9	3.7	3.3	3.6	4.2	3.9	4.8	5.2	5.0	3.6	6.4	5.0	1.1	1.5	1.3	3.8	4.4	4.1	2.8	5.1	3.9
51	Panini Gaunpalika	4	Arghakhanchi	3.8	3.6	3.7	3.4	2.8	3.1	4.7	4.8	4.8	3.6	5.3	4.4	0.5	0.0	0.3	4.0	3.7	3.9	2.5	3.6	3.0
51	Sandhikharka Nagarpalika	5	Arghakhanchi	2.9	3.6	3.3	3.1	3.5	3.3	3.1	3.8	3.5	2.6	5.3	3.9	0.0	0.0	0.0	3.0	3.7	3.3	2.0	4.2	3.1
51	Sitganga Nagarpalika	6	Arghakhanchi	4.0	4.5	4.3	3.5	3.5	3.5	5.0	5.9	5.4	2.6	3.4	3.0	0.0	0.0	0.0	4.1	4.6	4.4	1.8	2.3	2.1
51	Arghakhanchi Total	Total		3.3	3.8	3.6	3.3	3.5	3.4	4.5	5.0	4.7	3.4	5.0	4.1	0.3	0.3	0.3	3.7	4.1	3.9	2.5	3.7	3.1
52	Ayirabati Gaunpalika	1	Pyuthan	0.0	0.0	0.0	0.0	0.0	0.0	###	###	###	###	###	###	###	###	###	0.0	0.0	0.0	###	###	###
52	Gaumukhi Gaunpalika	2	Pyuthan	2.9	2.4	2.7	5.2	3.5	4.3	10.8	8.0	9.7	2.8	5.2	3.8	0.0	0.0	0.0	5.7	4.0	5.0	1.5	2.7	2.0
52	Jhimruk Gaunpalika	3	Pyuthan	2.8	3.7	3.3	1.7	2.9	2.2	4.5	6.6	5.4	2.0	6.2	4.0	0.0	0.0	0.0	3.1	4.4	3.7	0.9	3.4	2.0
52	Mallarani Gaunpalika	4	Pyuthan	2.8	3.8	3.3	2.8	4.0	3.3	8.3	8.0	8.2	2.7	6.3	4.5	0.0	5.3	2.5	5.0	5.4	5.2	2.1	6.1	4.1
52	Mandavi Gaunpalika	5	Pyuthan	1.7	3.7	2.6	1.8	3.8	2.6	6.1	11.5	8.0	2.3	5.4	3.5	0.0	0.0	0.0	3.2	5.6	4.2	1.4	3.0	2.1
52	Naubahini Gaunpalika	6	Pyuthan	5.2	2.7	4.0	3.1	4.5	3.8	10.7	8.8	9.8	0.0	4.5	3.3	0.0	0.0	0.0	6.5	5.3	5.9	0.0	2.2	1.2
52	Pyuthan Nagarpalika	7	Pyuthan	3.7	3.4	3.6	2.8	3.3	3.1	7.7	9.7	8.6	3.2	3.7	3.5	0.4	0.0	0.2	5.0	5.5	5.2	2.1	2.3	2.2
52	Sarumarani Gaunpalika	8	Pyuthan	12.5	5.3	7.4	6.7	20.0	10.0	0.0	8.3	4.0	###	###	###	###	###	###	5.6	8.3	6.9	###	###	###
52	Sworgadwary Nagarpalika	9	Pyuthan	2.0	4.5	3.3	4.2	4.4	4.3	9.7	7.3	8.5	3.7	2.6	3.2	0.0	0.0	0.0	5.3	5.4	5.3	2.1	1.7	1.9
52	Pyuthan Total	Total		3.1	3.5	3.3	3.0	3.6	3.3	7.7	8.5	8.1	2.8	4.5	3.7	0.2	0.2	0.2	4.7	5.1	4.9	1.6	2.8	2.2
53	Duikholi Gaunpalika	1	Rolpa	2.4	3.5	2.9	4.3	4.3	4.3	6.6	4.9	5.8	7.5	4.7	6.4	0.0	0.0	0.0	4.5	4.2	4.4	6.3	3.8	5.2
53	Lungri Gaunpalika	2	Rolpa	2.4	3.2	2.9	4.4	5.2	4.7	5.1	4.6	4.9	2.3	2.5	2.4	0.7	0.0	0.4	3.9	4.2	4.0	1.7	1.6	1.6
53	Madi Gaunpalika	3	Rolpa	3.1	4.5	3.8	2.9																	

Grade wise drop out rates at lower secondary and secondary level, Flash I_2075 (2018-019)

Dist_Code	Local Level	LL_Code	Dist_Name	% of LSS and SS Level Total Dropout																				
				Grade 6			Grade 7			Grade 8			Grade 9			Grade 10			Grade 6-8			Grade 9-10		
				Girls	Boys	Total	Girls	Boys	Total	Girls	Boys	Total	Girls	Boys	Total	Girls	Boys	Total	Girls	Boys	Total	Girls	Boys	Total
54	Rukum Paschim	7	Rukum Purba	3.0	2.4	2.7	2.9	5.4	4.1	4.7	6.2	5.4	3.2	3.7	3.4	1.2	0.5	0.8	3.5	4.6	4.0	2.6	2.6	2.6
54	Rukum Paschim	9	Rukum Purba	2.9	2.6	2.8	4.4	5.0	4.7	4.0	6.5	5.2	3.2	4.0	3.6	0.0	0.0	0.0	3.8	4.8	4.2	2.0	2.3	2.2
54	Rukum Paschim Total	Total		3.1	3.6	3.3	4.0	4.9	4.5	6.6	7.3	7.0	3.2	3.8	3.5	1.8	1.4	1.6	4.6	5.3	4.9	2.7	2.9	2.8
55	Bagchaur Nagarpalika	1	Salyan	2.6	3.1	2.8	2.5	3.2	2.9	1.6	3.0	2.3	5.2	5.6	5.4	0.0	0.0	0.0	2.2	3.1	2.6	3.2	3.4	3.3
55	Bangad kupinde Nagarpalika	2	Salyan	2.6	5.0	3.8	3.0	2.9	2.9	4.5	3.5	4.1	6.9	5.4	6.2	0.3	0.4	0.4	3.4	3.9	3.6	4.1	3.4	3.8
55	Chhatreshwori Gaupalika	3	Salyan	3.0	3.4	3.2	3.9	3.6	3.7	6.3	5.8	6.1	1.6	1.9	1.7	0.0	0.7	0.3	4.3	4.2	4.3	1.0	1.5	1.2
55	Darma Gaunpalika	4	Salyan	3.1	4.5	3.8	2.1	2.0	2.1	2.9	2.4	2.7	7.0	2.9	5.1	0.8	0.5	0.6	2.7	3.0	2.8	3.8	1.6	2.8
55	Dhorchaur Gaunpalika	5	Salyan	1.9	5.6	3.6	4.6	2.9	3.8	4.0	4.5	4.2	4.8	5.2	5.0	0.0	0.0	0.0	3.5	4.3	3.9	2.5	2.7	2.6
55	Kalimati Gaunpalika	6	Salyan	2.0	2.5	2.2	1.4	2.6	1.9	2.8	2.5	2.7	5.4	5.3	5.4	24.8	24.0	24.4	2.1	2.5	2.3	11.7	12.1	11.8
55	Kapurkot Gaunpalika	7	Salyan	2.6	3.1	2.9	3.6	4.7	4.2	5.4	4.2	4.9	3.1	4.0	3.5	0.0	3.0	1.3	3.9	4.1	4.0	2.0	3.7	2.8
55	Kumakh Malika Gaunpalika	8	Salyan	2.7	4.7	3.7	2.0	2.5	2.3	4.4	4.0	4.2	3.0	3.8	3.4	0.0	0.0	0.0	3.1	3.8	3.4	1.7	2.4	2.0
55	Sharada Nagarpalika	9	Salyan	3.5	4.8	4.2	3.7	2.3	3.0	5.1	6.0	5.5	5.8	5.3	5.6	0.0	0.0	0.0	4.1	4.4	4.2	3.5	3.4	3.5
55	Tribeni Rural Municipality	10	Salyan	2.9	3.9	3.5	3.0	4.5	3.7	2.7	9.0	5.5	2.9	3.2	3.0	0.0	1.7	0.7	2.9	5.6	4.2	1.6	2.6	2.1
55	Salyan	Total		2.7	4.1	3.4	2.9	3.1	3.0	3.8	4.2	4.0	4.7	4.4	4.6	1.4	1.9	1.6	3.1	3.8	3.4	3.4	3.4	3.4
56	Babai Gaunpalika	1	Dang	2.3	4.2	3.2	3.2	4.7	3.9	5.2	5.4	5.3	2.3	3.5	2.8	1.3	0.0	0.7	3.7	4.8	4.2	1.9	2.3	2.1
56	Banglachuli Gaunpalika	2	Dang	4.0	3.2	3.7	7.5	8.3	7.9	16.7	10.0	13.4	4.5	6.1	5.2	0.0	0.0	0.0	9.0	7.5	8.3	3.4	3.9	3.6
56	Dangisharan Gaunpalika	3	Dang	3.3	3.7	3.5	4.2	3.1	3.7	5.3	8.6	6.6	4.2	8.5	6.3	0.0	0.0	0.0	4.3	4.8	4.5	2.5	5.3	3.8
56	Gadhawa Gaunpalika	4	Dang	2.8	3.6	3.2	4.2	3.8	4.0	5.7	7.3	6.4	5.9	6.0	6.0	0.0	0.0	0.0	4.1	4.8	4.5	3.9	4.2	4.1
56	Ghorahi Upamahanagarpalika	5	Dang	3.6	3.5	3.6	3.6	4.3	4.0	4.6	5.8	5.2	2.6	3.2	2.9	0.3	0.6	0.4	4.0	4.5	4.3	1.6	2.1	1.8
56	Lamahi Nagarpalika	6	Dang	3.1	3.7	3.4	3.0	3.2	3.1	3.6	6.3	4.8	1.4	1.9	1.6	0.0	0.0	0.0	3.2	4.3	3.8	0.8	1.1	0.9
56	Rajpur Gaunpalika	7	Dang	4.2	3.9	4.0	2.5	3.7	3.2	7.1	8.2	7.6	2.8	3.5	3.1	0.0	0.0	0.0	4.8	5.3	5.1	2.1	2.8	2.4
56	Rapti Gaunpalika	8	Dang	2.4	3.2	2.8	2.7	4.6	3.7	4.0	5.9	4.8	4.5	2.8	3.6	0.0	0.0	0.0	3.1	4.5	3.8	2.1	1.5	1.8
56	Shantinagar Gaunpalika	9	Dang	2.6	3.5	3.0	5.0	3.1	4.0	2.2	7.1	4.6	3.5	3.6	3.6	0.0	0.0	0.0	3.2	4.6	3.8	2.9	2.6	2.8
56	Tulsipur Upamahanagarpalika	10	Dang	3.8	4.0	3.9	3.1	3.8	3.4	4.5	5.2	4.9	4.4	4.5	4.5	0.2	0.2	0.2	3.8	4.3	4.1	2.9	2.8	2.8
56	Dang	Total		3.4	3.8	3.6	3.4	4.0	3.7	4.8	6.0	5.4	3.6	4.0	3.8	0.2	0.3	0.2	3.9	4.6	4.2	2.3	2.6	2.4
57	Baijanath Gaunpalika	1	Banke	2.4	3.3	2.9	1.9	3.6	2.7	2.7	5.1	3.9	4.7	7.0	5.8	0.0	0.0	0.0	2.3	4.0	3.2	2.9	4.6	3.7
57	Duduwa Gaunpalika	2	Banke	3.4	3.1	3.2	3.7	4.7	4.3	11.3	11.3	11.3	3.7	3.2	3.4	0.0	0.0	0.0	5.6	5.8	5.7	3.3	2.8	3.0
57	Janki Gaunpalika	3	Banke	3.3	2.8	3.1	6.4	7.5	7.0	8.2	11.3	9.9	3.3	4.1	3.8	0.0	0.0	0.0	5.5	6.6	6.1	2.1	3.1	2.7
57	Khajura Gaunpalika	4	Banke	3.8	4.4	4.1	3.5	4.5	4.0	4.5	6.9	5.8	3.7	6.6	5.2	0.0	0.0	0.0	3.9	5.2	4.6	2.7	4.9	3.8
57	Kohalpur Nagarpalika	5	Banke	2.9	3.4	3.2	2.4	3.3	2.9	4.9	5.8	5.4	3.0	4.7	3.9	0.0	0.0	0.0	3.4	4.1	3.8	2.0	3.2	2.6
57	Narainapur Gaunpalika	6	Banke	3.8	2.8	3.2	1.9	4.1	3.5	4.2	13.5	9.9	5.0	4.1	4.3	0.0	0.0	0.0	3.5	6.0	5.1	4.8	3.7	4.0
57	Nepalganj Upamahanagarpalika	7	Banke	3.1	3.3	3.2	3.0	4.4	3.8	5.9	6.6	6.3	2.7	3.5	3.2	0.0	0.0	0.0	4.0	4.7	4.4	2.0	2.8	2.4
57	Rapti sonari Gaunpalika	8	Banke	2.2	3.8	3.0	2.9	4.3	3.6	3.8	6.1	4.8	2.4	4.2	3.2	0.0	0.0	0.0	3.0	4.7	3.8	2.0	3.4	2.6
57	Banke	Total		2.9	3.5	3.2	2.9	4.2	3.6	4.7	6.6	5.7	3.2	4.8	4.1	0.0	0.0	0.0	3.5	4.7	4.1	2.3	3.6	2.9
58	Badhaiyatal Gaunpalika	1	Bardiya	3.5	4.4	3.9	2.0	3.8	2.9	5.8	7.4	6.6	2.6	3.2	2.9	0.8	6.2	3.5	3.8	5.3	4.6	1.9	4.4	3.1
58	Bansgadhi Nagarpalika	2	Bardiya	2.2	3.6	2.9	2.9	4.8	3.8	8.2	9.7	8.9	2.6	3.5	3.0	0.0	0.0	0.0	4.6	6.0	5.3	2.0	2.6	2.3
58	Barbardiya Nagarpalika	3	Bardiya	3.7	4.2	3.9	2.3	3.3	2.7	6.3	6.7	6.5	2.8	3.1	2.9	1.3	0.0	0.7	4.2	4.8	4.5	2.5	2.6	2.5
58	Geruwa Gaunpalika	4	Bardiya	2.8	5.9	4.2	2.9	3.1	3.0	5.8	6.6	6.2	2.9	5.7	4.1	0.0	0.0	0.0	3.8	5.1	4.4	2.6	5.0	3.7
58	Gulariya Nagarpalika	5	Bardiya	2.0	2.4	2.2	2.3	3.7	3.0	6.9	7.1	7.0	3.4	3.1	3.3	0.0	0.0	0.0	3.9	4.4	4.1	2.2	2.1	2.1
58	Madhuwan Nagarpalika	6	Bardiya	2.4	3.7	3.0	2.2	3.7	2.9	8.6	8.7	8.6	2.4	3.3	2.8	0.4	0.6	0.5	4.5	5.3	4.9	1.9	2.6	2.2
58	Rajapur Nagarpalika	7	Bardiya	3.2	4.0	3.6	3.0	3.6	3.3	6.8	6.3	6.6	3.1	2.6	2.9	0.2	0.3	0.3	4.4	4.6	4.5	1.9	1.7	1.8
58	Thakurbaba Nagarpalika	8	Bardiya	2.7	3.1	2.9	2.3	4.1	3.2	5.7	7.8	6.7	4.1	5.9	4.9	0.0	0.0	0.0	3.6	5.0	4.3	2.3	3.5	2.8
58	Bardiya	Total		2.9	3.8	3.3	2.5	3.8	3.1	6.8	7.5	7.2	3.0	3.7	3.3	0.3	1.2	0.7	4.1	5.0	4.6	2.1	2.9	2.5
59	Barahatal Gaunpalika	1	Surkhet	3.8	3.8	3.8	2.6	3.6	3.1	8.1	8.2	8.2	2.0	2.5	2.3	0.0	0.8	0.4	5.1	5.3	5.2	1.4	2.0	1.7
59	Bheriganga Nagarpalika	2	Surkhet	2.8	3.1	3.0	4.5	4.4	4.5	6.2	6.6	6.4	3.5	2.2	2.8	0.0	0.0	0.0	4.6	4.8	4.7	2.4	1.5	1.9
59	Birendranagar Nagarpalika	3	Surkhet	3.8	3.5	3.6	3.5	3.7	3.6	6.9	7.3	7.1	3.0	3.5	3.3	0.0	0.0	0.0	4.8	4.9	4.8	2.1	2.3	2.2
59	Chaukune Gaunpalika	4	Surkhet	3.1	3.6	3.3	3.6	3.3	3.4	5.8	4.1	5.0	3.7	3.2	3.4	1.4	4.9	3.3	4.2	3.7	4.0	3.1	3.6	3.4
59	Chingad Gaupalika	5	Surkhet	2.8	3.6	3.2	2.5	2.4	2.4	3.6	5.9	4.6	5.3	5.8	5.5	0.0	0.8	0.3	2.9	3.9	3.4	3.0	3.7	3.3
59	Gurbhakot Nagarpalika	6	Surkhet	1.4	5.3	3.2	5.0	3.0	4.0	4.0	5.9	5.0	3.5	3.6	3.5	0.0	0.0	0.0	3.4	4.8	4.1	1.8	1.6	1.7
59	Lekbesi Nagarpalika	7	Surkhet	2																				

Grade wise drop out rates at lower secondary and secondary level, Flash I_2075 (2018-019)

Dist_Code	Local Level	LL_Code	Dist_Name	% of LSS and SS Level Total Dropout																				
				Grade 6			Grade 7			Grade 8			Grade 9			Grade 10			Grade 6-8			Grade 9-10		
				Girls	Boys	Total	Girls	Boys	Total	Girls	Boys	Total	Girls	Boys	Total	Girls	Boys	Total	Girls	Boys	Total	Girls	Boys	Total
60	Dungeshwor Gaunpalika	6	Dailekh	2.3	2.6	2.5	3.5	2.9	3.2	3.1	4.4	3.8	3.7	5.5	4.5	1.2	0.0	0.7	3.0	3.3	3.1	2.8	3.8	3.2
60	Gurans Gaunpalika	7	Dailekh	3.4	3.5	3.5	2.3	3.8	3.1	4.2	3.2	3.7	4.1	3.9	0.0	0.0	0.0	3.3	3.5	3.4	2.9	3.3	3.1	
60	Mahabu Gaunpalika	8	Dailekh	4.0	3.4	3.7	2.3	4.2	3.3	5.9	4.9	5.4	1.9	2.4	2.2	1.9	0.0	1.1	4.1	4.2	4.1	1.9	1.8	1.9
60	Narayan Nagarpalika	9	Dailekh	3.1	4.5	3.8	4.3	5.7	5.0	8.0	11.8	10.0	1.5	1.8	1.6	0.0	0.0	0.0	5.1	7.6	6.3	1.4	1.6	1.5
60	Naumule Gaunpalika	10	Dailekh	4.0	4.8	4.4	3.5	4.5	4.0	7.7	8.4	8.1	1.9	2.6	2.2	0.0	3.6	1.5	5.1	5.9	5.5	1.5	2.8	2.0
60	Thantikandh Gaunpalika	11	Dailekh	2.9	3.3	3.1	2.8	3.4	3.1	2.7	5.4	3.9	6.0	4.6	5.3	0.0	0.0	0.0	2.8	4.0	3.4	3.6	2.8	3.2
60	Dailekh	Total		2.9	3.5	3.2	3.3	4.2	3.7	5.6	6.8	6.2	3.0	3.7	3.3	0.5	0.4	0.4	3.9	4.8	4.3	2.3	2.9	2.6
61	Barekot Gaunpalika	1	Jajarkot	3.7	4.5	4.0	2.6	3.2	2.9	5.1	3.3	4.1	3.4	5.5	4.5	0.0	0.0	0.0	3.8	3.6	3.7	2.1	3.6	2.9
61	Bheri Nagarpalika	2	Jajarkot	4.2	5.1	4.6	2.5	4.3	3.4	5.4	7.0	6.2	3.0	3.4	3.2	0.6	0.0	0.3	4.0	5.5	4.7	2.0	1.8	1.9
61	Chhedagad Nagarpalika	3	Jajarkot	4.8	3.8	4.4	2.7	3.7	3.2	3.3	4.4	3.8	2.3	1.2	1.8	0.0	0.0	0.0	3.6	4.0	3.8	1.3	0.7	1.0
61	Junichande Gaunpalika	4	Jajarkot	3.2	2.5	2.8	3.3	3.9	3.6	1.9	5.9	3.7	3.9	4.1	4.0	1.2	2.4	1.7	2.8	3.9	3.3	2.6	3.4	3.0
61	Kuse Gaunpalika	5	Jajarkot	2.5	3.0	2.7	4.9	4.1	4.5	4.6	5.2	4.9	4.9	6.9	5.9	0.0	0.0	0.0	4.1	4.1	4.1	2.8	3.6	3.2
61	Shiwalaya Gaunpalika	6	Jajarkot	3.8	2.4	3.1	3.7	3.1	3.4	0.0	0.5	0.2	0.8	1.6	1.3	0.0	1.0	0.5	2.5	2.0	2.3	0.5	1.4	0.9
61	Tribeni Nalagad Nagarpalika	7	Jajarkot	2.6	3.4	3.0	5.0	6.4	5.7	9.9	10.4	10.1	2.1	2.4	2.3	1.7	1.9	1.8	6.0	6.9	6.4	2.0	2.2	2.1
61	Jajarkot	Total		3.7	3.6	3.7	3.5	4.2	3.8	4.6	5.6	5.1	2.8	3.3	3.0	0.5	0.6	0.6	3.9	4.5	4.2	1.8	2.2	2.0
62	Chharka Tangsong Gaunpalika	1	Dolpa	0.0	0.0	0.0	###	###	###	###	###	###	###	###	###	###	###	###	0.0	0.0	0.0	###	###	###
62	Dolpo Buddha Gaunpalika	2	Dolpa	0.0	0.0	0.0	0.0	0.0	0.0	###	###	###	###	###	###	###	###	###	0.0	0.0	0.0	###	###	###
62	Jagadulla Gaunpalika	3	Dolpa	3.1	3.3	3.2	0.0	0.0	0.0	0.0	0.0	0.0	1.9	3.3	2.7	0.0	0.0	0.0	0.9	1.2	1.0	1.1	1.7	1.4
62	Kaika Gaunpalika	4	Dolpa	7.7	10.0	8.7	14.3	10.0	11.8	50.0	0.0	10.0	###	###	###	###	###	###	13.6	7.1	10.0	###	###	###
62	Mudkechula Gaunpalika	5	Dolpa	2.2	4.3	3.1	1.1	3.6	2.3	4.3	5.6	5.0	6.0	3.9	5.0	6.3	3.2	4.8	2.4	4.5	3.4	6.1	3.7	4.9
62	Shey Phoksundo Gaunpalika	6	Dolpa	0.0	5.6	2.6	0.0	0.0	0.0	0.0	0.0	0.0	0.0	0.0	0.0	0.0	0.0	0.0	2.7	1.3	0.0	0.0	0.0	0.0
62	Thuli Bheri Nagarpalika	7	Dolpa	4.3	4.6	4.4	2.7	3.9	3.3	7.9	6.5	7.1	2.7	1.9	2.3	0.0	0.0	0.0	5.1	5.2	5.2	1.5	1.0	1.3
62	Tripurasundari Nagarpalika	8	Dolpa	3.0	1.6	2.3	2.0	5.4	3.9	6.3	3.3	4.8	2.3	4.2	3.3	0.0	0.0	0.0	4.1	3.5	3.8	1.2	2.6	1.8
62	Dolpa	Total		3.0	3.5	3.3	1.9	4.2	3.0	5.9	4.5	5.2	3.1	3.3	3.2	0.7	0.4	0.5	3.7	4.1	3.9	2.1	2.1	2.1
63	Chandannath Nagarpalika	1	Jumla	3.1	3.5	3.3	2.1	1.5	1.8	5.8	2.9	4.5	4.6	5.5	5.1	0.0	0.0	0.0	4.1	2.6	3.4	2.1	2.6	2.3
63	Guthichaur Gaunpalika	2	Jumla	2.3	4.2	3.1	4.2	4.0	4.1	9.1	9.3	9.2	3.8	2.5	3.1	0.0	0.0	0.0	5.6	6.1	5.8	1.8	1.4	1.6
63	Hima Gaunpalika	3	Jumla	2.1	6.5	4.1	2.3	2.4	2.4	1.0	1.9	1.4	2.1	3.5	2.8	0.0	0.8	0.4	1.7	3.6	2.6	1.0	2.2	1.6
63	Kanakasundari Gaunpalika	4	Jumla	2.7	4.7	3.6	1.6	3.4	2.5	4.1	6.3	5.2	3.9	3.1	3.5	0.0	0.0	0.0	2.8	4.8	3.8	1.8	1.5	1.6
63	Patrasi Gaunpalika	5	Jumla	2.8	3.8	3.3	4.1	4.0	4.1	8.7	8.2	8.4	3.6	3.5	3.6	12.2	6.6	9.0	5.5	5.6	5.6	7.5	5.1	6.3
63	Sinja Gaunpalika	6	Jumla	3.2	4.2	3.7	3.2	3.6	3.4	3.6	7.1	5.3	1.3	1.1	1.2	0.0	0.0	0.0	3.3	5.0	4.2	0.9	0.7	0.8
63	Tatopani Gaunpalika	7	Jumla	3.8	3.1	3.4	2.8	3.4	3.1	3.8	5.5	4.5	2.6	3.7	3.2	0.0	0.0	0.0	3.5	3.9	3.7	1.3	2.0	1.6
63	Tila Gaunpalika	8	Jumla	2.9	3.4	3.2	3.0	4.5	3.8	1.7	5.4	3.6	1.1	2.3	1.7	0.0	0.0	0.0	2.5	4.5	3.5	0.6	1.1	0.9
63	Jumla	Total		2.9	4.1	3.5	2.8	3.4	3.1	4.4	5.5	4.9	2.9	3.4	3.1	1.2	0.9	1.1	3.4	4.4	3.9	2.1	2.1	2.1
64	Kalika Gaunpalika	1	Kalikot	3.8	3.1	3.5	3.8	5.6	4.7	0.0	0.0	0.0	0.0	0.0	0.0	0.0	0.0	0.0	2.8	3.1	2.9	0.0	0.0	0.0
64	Khandachakra Nagarpalika	2	Kalikot	2.8	5.9	4.2	4.2	5.3	4.7	3.2	5.0	4.0	3.9	4.7	4.3	0.0	0.0	0.0	3.4	5.4	4.3	1.9	2.4	2.1
64	Mahawai Gaunpalika	3	Kalikot	0.0	2.4	1.2	1.2	1.9	1.5	2.4	5.8	4.2	1.7	4.2	2.8	0.0	0.0	0.0	1.2	3.5	2.3	0.9	2.1	1.5
64	Naraharinath Gaunpalika	4	Kalikot	3.8	4.7	4.3	3.3	3.4	3.4	6.1	7.6	6.8	4.7	4.9	4.8	0.0	0.0	0.0	4.4	5.2	4.8	2.8	3.3	3.0
64	Pachaljarana Gaunpalika	5	Kalikot	3.8	4.1	4.0	3.2	4.1	3.7	4.9	5.8	5.4	3.0	4.9	3.9	0.0	0.0	0.0	4.0	4.7	4.3	1.5	2.7	2.1
64	Palata Gaunpalika	6	Kalikot	2.2	3.4	2.8	3.1	3.0	3.1	4.2	4.9	4.5	3.4	2.1	2.7	0.0	0.0	0.0	3.1	3.7	3.4	2.5	1.6	2.1
64	Raskot Nagarpalika	7	Kalikot	2.9	4.2	3.5	1.9	1.9	1.9	2.4	3.9	3.1	3.5	3.1	3.3	0.0	0.0	0.0	2.4	3.4	2.9	2.4	2.0	2.2
64	Sanni Tribeni Gaunpalika	8	Kalikot	3.9	3.4	3.6	3.3	4.1	3.7	3.4	4.4	3.9	4.2	3.6	3.9	0.0	0.0	0.0	3.5	3.9	3.7	2.1	2.0	2.1
64	Tilagufa Nagarpalika	9	Kalikot	2.3	5.8	4.1	2.5	5.2	3.8	3.1	4.2	3.7	4.1	5.0	4.6	0.0	0.0	0.0	2.7	5.1	3.8	2.6	3.3	3.0
64	Kalikot	Total		2.9	4.3	3.6	3.0	3.8	3.4	3.6	5.0	4.3	3.4	3.9	3.7	0.0	0.0	0.0	3.2	4.3	3.7	2.0	2.4	2.2
65	Chhayanath Rara Nagarpalika	1	Mugu	2.5	3.3	2.9	3.1	5.4	4.2	4.8	9.0	7.1	3.3	4.0	3.7	0.0	0.0	0.0	3.4	5.9	4.6	1.8	2.0	1.9
65	Khatyad Gaunpalika	2	Mugu	3.8	3.7	3.7	2.5	3.4	2.9	3.9	6.3	5.1	5.6	7.0	6.3	0.0	0.0	0.0	3.4	4.5	3.9	4.1	5.4	4.7
65	Mugum Karmarong Gaunpalika	3	Mugu	2.3	4.9	3.5	3.1	4.0	3.5	4.2	10.7	7.7	4.2	3.0	3.5	0.0	0.0	0.0	3.0	6.4	4.6	2.1	1.7	1.9
65	Soru Gaunpalika	4	Mugu	4.4	4.1	4.3	1.4	2.8	2.1	4.3	4.8	4.6	5.5	3.0	4.2	0.8	0.0	0.4	3.4	4.0	3.7	3.4	1.8	2.6
65	Mugu	Total		3.4	3.8	3.6	2.5	4.0	3.2	4.3	6.9	5.7	4.6	4.7	4.7	0.2	0.0	0.1	3.4	4.9	4.1	2.8	2.8	2.8
66	Adanchuli Gaunpalika	1	Humla	5.9	3.2	4.6	4.0	4.5	4.3	2.6	2.2	2.4	3.8	4.3	4.1	0.0	0.0	0.0	4.3	3.3	3.8	2.9	3.0	3.0
66	Chankheli Gaunpalika	2	Humla	3.6	5.4	4.5	1.9	3.0	2.5	7.3	1.8	5.1	4.8	4.1	4.4	0.0	0.0	0.0	4.7	3.4	4.1	2.8	2.0	2.4
66	Kharpunath Gaunpalika	3	Humla	0.0	2.5	1.3	0.0	1.6	0.8	3.6	4.4	4.0	4.7	2.6	3.7	0.0	0.0	0.0	1.1	2.6	1.9	2.8	1.3	2.0
66	Namkha Gaunpalika	4	Humla	5.9	1.9	3.9	2.7	3.1	2.9	20.0	12.5	16.7	4.0	5.0	4.4	0.0	0.0	0.0	8.5	4.6	6.6	2.3	3.2	2.7
66	Sarkegad Gaunpalika	5	Humla	2.9	4.0	3.4	3.8	4.8	4.3	3.4	5.1	4.4	3.5	6.4	5.2	0.0	0.0	0.0	3.3	4.6	4.0	1.5	3.3	2.5
66	Simkot Gaunpalika	6	Humla	2.3	2.4	2.3	4.9	2.7	3.8	7.0	9.2	8.0	3.4	3.4	3.4	0.0	0.0	0.0	4.9	5.0	4.9	2.6	2.5	2.6
66	Tanjakot Gaunpalika	7	Humla	3.8	1.9	3.1	0.0	0.0	0.0	3.1	4.5	3.8	0.0	0.0	0.0	0.0	0.0	0.0	2.4	2.1	2.2	0.0	0.0	0.0
66	Humla	Total		3.4	3.1	3.2	3.0	2.9	3.0	5.8	5.6	5.7	3.4	3.8	3.6	0.0	0.0	0.0	4.1	3.9	4.0	2.0 </		

Grade wise drop out rates at lower secondary and secondary level, Flash I_2075 (2018-019)

Dist_Code	Local Level	LL_Code	Dist_Name	% of LSS and SS Level Total Dropout																				
				Grade 6			Grade 7			Grade 8			Grade 9			Grade 10			Grade 6-8			Grade 9-10		
				Girls	Boys	Total	Girls	Boys	Total	Girls	Boys	Total	Girls	Boys	Total	Girls	Boys	Total	Girls	Boys	Total	Girls	Boys	Total
67	Budhiganga Nagarpalika	2	Bajura	5.3	2.9	4.1	4.2	4.3	4.2	3.2	5.9	4.4	3.8	3.7	3.8	0.0	0.0	0.0	4.2	4.3	4.2	2.3	2.1	2.2
67	Budhinanda Nagarpalika	3	Bajura	1.4	3.1	2.1	4.9	5.7	5.2	3.1	3.3	3.2	4.5	6.6	5.5	0.0	0.5	0.2	3.3	4.1	3.7	2.3	3.9	3.0
67	Chhededaha Gaunpalika	4	Bajura	3.5	4.8	4.1	2.8	3.4	3.1	3.8	4.9	4.3	2.5	3.1	2.8	3.2	0.0	2.0	3.3	4.3	3.8	2.6	2.8	2.7
67	Gaumal Gaunpalika	5	Bajura	3.7	3.9	3.8	2.2	2.4	2.3	3.7	3.8	3.7	5.1	7.5	6.3	0.0	0.0	0.0	3.2	3.4	3.3	4.8	6.5	5.7
67	Himali Gaunpalika	6	Bajura	2.7	3.3	3.0	3.4	3.9	3.7	7.1	7.4	7.3	5.0	5.8	5.3	0.0	0.0	0.0	4.4	4.8	4.6	3.7	3.4	3.5
67	Pandav Gupha	7	Bajura	2.9	2.2	2.6	5.3	3.8	4.6	3.5	10.3	6.3	0.7	4.2	2.1	###	###	###	3.9	4.8	4.3	0.7	4.2	2.1
67	Swami Kartik Gaunpalika	8	Bajura	2.2	2.5	2.3	2.2	3.6	2.8	5.0	4.3	4.6	2.2	3.0	2.6	10.0	8.5	9.3	3.0	3.4	3.2	6.2	5.8	6.0
67	Tribeni Nagarpalika	9	Bajura	2.1	4.5	3.3	1.3	2.8	1.9	2.4	4.9	3.6	4.6	7.3	5.9	0.0	0.0	0.0	1.9	4.1	2.9	2.8	4.7	3.7
67	Bajura	Total		3.0	3.5	3.3	3.3	3.9	3.6	3.9	5.1	4.5	3.9	5.1	4.5	2.6	1.9	2.2	3.4	4.2	3.7	3.5	3.9	3.7
68	Bithadchir Gaunpalika	1	Bajhang	3.1	2.3	2.7	3.4	5.1	4.2	3.2	6.4	4.7	2.3	3.8	3.0	0.0	0.0	0.0	3.2	4.5	3.8	1.3	2.1	1.7
68	Bungal Nagarpalika	2	Bajhang	2.5	2.1	2.3	2.7	2.4	2.5	2.8	3.3	3.0	4.2	4.4	4.3	0.0	0.0	0.0	2.6	2.6	2.6	2.4	2.6	2.5
68	Chabispathivera Gaunpalika	3	Bajhang	2.5	2.4	2.5	0.8	7.7	4.3	2.2	4.2	3.2	4.6	5.0	4.8	0.0	0.0	0.0	1.9	4.9	3.3	2.8	2.8	2.8
68	Durgathali Gaunpalika	4	Bajhang	5.1	2.6	3.9	1.1	1.4	1.2	3.5	4.2	3.7	3.0	3.6	3.3	1.6	1.6	1.6	3.2	2.8	3.0	2.4	2.6	2.5
68	JayaPrithivi Nagarpalika	5	Bajhang	3.2	5.2	4.0	2.8	3.0	2.9	4.2	4.6	4.4	1.8	2.5	2.2	0.0	0.0	0.0	3.5	4.2	3.8	1.1	1.6	1.4
68	Kanda Gaunpalika	6	Bajhang	0.0	0.0	0.0	0.0	0.0	0.0	0.0	0.0	0.0	0.0	0.0	0.0	0.0	0.0	0.0	0.0	0.0	0.0	0.0	0.0	0.0
68	Kedarseu Gaunpalika	7	Bajhang	2.6	3.8	3.2	1.8	2.3	2.1	4.4	4.1	4.2	4.0	4.7	4.3	0.0	0.0	0.0	2.9	3.4	3.1	2.6	2.6	2.6
68	Khaptadchhanna Gaunpalika	8	Bajhang	3.0	1.5	2.3	4.7	3.5	4.2	2.4	6.3	4.2	1.0	3.2	2.1	0.0	0.0	0.0	3.4	3.8	3.6	0.6	1.9	1.3
68	Masta Gaunpalika	9	Bajhang	3.9	3.4	3.7	2.5	4.5	3.4	10.4	7.7	9.0	5.4	5.9	5.7	0.0	0.0	0.0	5.3	5.2	5.2	4.0	3.8	3.9
68	Surma Gaunpalika	10	Bajhang	1.0	5.7	3.4	1.6	2.1	1.9	1.3	3.5	2.5	0.0	0.0	0.0	0.0	0.0	1.3	3.8	2.7	0.0	0.0	0.0	
68	Talkot Gaunpalika	11	Bajhang	2.7	3.8	3.1	2.1	3.0	2.6	3.8	3.7	3.7	3.5	3.6	3.5	0.0	0.0	0.0	2.9	3.5	3.2	2.1	2.5	2.3
68	Thalara Gaunpalika	12	Bajhang	2.6	3.6	3.1	3.0	3.3	3.1	3.8	4.6	4.2	3.9	4.3	4.1	0.0	0.0	0.0	3.2	3.8	3.5	2.3	2.9	2.6
68	Bajhang	Total		2.9	3.1	3.0	2.5	3.5	3.0	3.7	4.6	4.2	3.2	3.8	3.5	0.1	0.1	0.1	3.1	3.7	3.4	2.0	2.3	2.2
69	Bannigadi Jayagadh Gaunpalika	1	Achham	2.8	3.2	3.0	3.1	2.5	2.8	4.7	4.8	4.7	2.9	4.1	3.5	0.0	0.0	0.0	3.5	3.5	3.5	2.0	3.0	2.4
69	Chaurpati Gaunpalika	2	Achham	2.1	3.8	2.9	2.1	3.5	2.8	2.3	4.4	3.3	5.7	4.6	5.2	0.0	0.0	0.0	2.1	3.9	3.0	5.2	4.1	4.8
69	Dhakari Gaunpalika	3	Achham	2.7	2.8	2.8	4.2	4.3	4.3	2.2	5.6	3.8	3.6	3.5	3.5	0.0	0.0	0.0	3.1	4.0	3.6	2.8	3.0	2.9
69	Kamalbazar Nagarpalika	4	Achham	2.3	5.4	3.8	3.9	2.8	3.4	2.3	3.7	3.0	3.7	3.3	3.5	0.0	0.0	0.0	2.8	4.0	3.4	3.0	2.7	2.8
69	Mangalsen Nagarpalika	5	Achham	3.2	3.1	3.2	3.7	6.1	4.8	3.9	6.4	5.0	3.0	3.4	3.2	0.0	0.0	0.0	3.6	5.2	4.3	2.0	2.5	2.2
69	Mellekh Gaunpalika	6	Achham	2.5	3.4	2.9	4.1	2.2	3.3	3.2	5.6	4.4	6.2	4.8	5.5	0.0	0.0	0.0	3.2	3.7	3.4	4.9	3.7	4.3
69	Panchadewal Binayak Nagarpalika	7	Achham	2.9	1.6	2.3	3.5	3.7	3.6	4.9	5.1	5.0	2.8	3.4	3.1	0.8	2.4	1.6	3.7	3.4	3.5	2.0	2.9	2.5
69	Ramaroshan Gaunpalika	8	Achham	2.9	4.5	3.7	2.1	2.0	2.1	4.7	4.5	4.6	5.0	5.4	5.2	###	0.0	0.0	3.1	3.7	3.4	5.0	5.3	5.2
69	Sanphebagar Nagarpalika	9	Achham	3.4	3.2	3.3	3.0	4.2	3.6	4.1	6.7	5.4	3.6	3.0	3.3	0.0	0.0	0.0	3.5	4.7	4.1	2.4	1.9	2.2
69	Turmakhad Gaunpalika	10	Achham	2.9	2.0	2.4	3.2	3.0	3.1	3.6	4.4	4.0	1.8	4.4	3.1	3.4	4.3	3.9	3.2	3.1	3.2	2.3	4.4	3.3
69	Achham	Total		2.8	3.2	3.0	3.3	3.5	3.4	3.7	5.2	4.4	3.8	3.9	3.8	0.5	1.1	0.8	3.2	3.9	3.6	2.9	3.1	3.0
70	Adharsha Gaunpalika	1	Doti	2.7	3.4	3.0	3.0	4.6	3.8	4.6	6.3	5.4	2.7	3.9	3.3	0.0	0.0	0.0	3.4	4.7	4.0	1.9	2.5	2.3
70	Badikedar Gaunpalika	2	Doti	2.7	3.9	3.3	3.4	4.6	4.0	7.7	3.2	5.6	1.8	3.3	2.5	0.0	0.0	0.0	4.4	3.9	4.2	1.2	2.0	1.5
70	Bogtan Gaunpalika	3	Doti	3.0	4.1	3.5	2.9	3.2	3.0	3.5	3.2	3.4	3.4	1.5	2.5	25.8	25.4	25.6	3.1	3.5	3.3	12.3	9.9	11.2
70	Dipayal Silgadi Nagarpalika	4	Doti	4.0	5.1	4.5	4.3	3.8	4.0	7.3	6.6	7.0	2.0	2.1	2.0	0.0	0.0	0.0	5.2	5.1	5.2	1.5	1.5	1.5
70	Jorayal Gaunpalika	5	Doti	2.7	4.9	3.8	2.2	3.9	3.0	3.9	6.2	5.0	3.1	4.8	3.9	0.0	1.1	0.5	3.0	4.9	3.9	2.1	3.7	2.8
70	K I Singh Gaunpalika	6	Doti	4.5	3.6	4.1	3.5	5.0	4.1	6.9	6.4	6.7	2.0	2.4	2.2	0.0	0.0	0.0	4.9	5.0	4.9	1.5	1.7	1.6
70	Purbichauki Gaunpalika	7	Doti	3.1	4.4	3.7	3.1	3.5	3.3	5.9	8.6	7.3	1.7	3.1	2.5	0.0	0.0	0.0	3.8	5.5	4.6	1.0	2.0	1.6
70	Sayal Gaunpalika	8	Doti	3.8	5.6	4.8	2.5	4.1	3.4	5.6	7.0	6.3	4.2	4.4	4.3	0.0	0.0	0.0	3.9	5.5	4.8	3.2	3.2	3.2
70	Shikhar Nagarpalika	9	Doti	2.9	4.2	3.5	2.9	4.3	3.6	3.9	5.1	4.5	5.6	5.5	5.6	0.0	0.0	0.0	3.2	4.5	3.8	4.0	4.3	4.1
70	Doti	Total		3.3	4.4	3.8	3.1	4.1	3.6	5.5	6.0	5.7	3.1	3.7	3.4	3.4	2.5	2.9	3.9	4.8	4.3	3.2	3.3	3.2
71	Bardagoriya Gaunpalika	1	Kailali	3.2	3.5	3.3	2.8	4.4	3.6	2.8	5.8	4.3	3.2	3.2	3.2	0.0	0.0	0.0	3.0	4.5	3.7	2.0	2.0	2.0
71	Bhajani Nagarpalika	2	Kailali	3.3	3.4	3.4	2.6	3.8	3.2	4.3	5.5	4.8	2.7	4.1	3.4	0.0	0.0	0.0	3.4	4.2	3.8	1.6	2.4	1.9
71	Chure Gaunpalika	3	Kailali	4.5	4.2	4.3	2.8	3.6	3.2	6.8	7.4	7.1	3.3	3.4	3.4	1.9	0.0	1.0	4.7	4.9	4.8	2.9	2.6	2.7
71	Dhangadhi Upamahanagarpalika	4	Kailali	3.0	4.1	3.6	2.7	3.9	3.3	3.5	4.0	3.8	4.4	6.3	5.4	0.1	0.1	0.1	3.1	4.0	3.6	2.8	4.0	3.4
71	Gauriganga Nagarpalika	5	Kailali	3.5	3.4	3.4	3.6	3.8	3.7	6.7	6.4	6.5	1.8	2.3	2.0	0.0	0.0	0.0	4.6	4.5	4.6	1.3	1.5	1.4
71	Ghodaghodi Nagarpalika	6	Kailali	3.0	4.0	3.5	2.9	4.0	3.4	6.4	7.0	6.7	3.4	3.0	3.2	0.5	0.7	0.6	4.1	5.0	4.5	2.3	2.2	2.2
71	Godawari Nagarpalika	7	Kailali	3.5	3.9	3.7	3.5	4.2	3.9	5.2	6.5	5.8	1.6	2.1	1.8	0.4	0.0	0.2	4.1	4.9	4.5	1.3	1.6	1.5
71	Janaki Gaunpalika	8	Kailali	3.5	4.4	3.9	3.3	4.3	3.8	4.3	4.7	4.5	2.8	3.5	3.1	0.0	0.0	0.0	3.7	4.5	4.0	1.6	2.2	1.9
71	Joshipur Gaunpalika	9	Kailali	3.3	3.4	3.4	3.7	4.4	4.0	2.1	3.6	2.9	2.6	4.6	3.6	0.0	0.0	0.0	3.1	3.8	3.4	1.9	3.8	2.8
71	Kailari Gaunpalika	10	Kailali	2.0	3.4	2.7	2.7	4.6	3.6	5.1	7.6	6.2	5.2	5.8	5.4	0.0	0.6	0.2	3.4	5.3	4.3	3.4	4.1	3.7
71	Lamki-Chuha Nagarpalika	11	Kailali	3.1	4.3	3.7	2.8	3.5	3.1	5.4	6.1	5.7	5.7	5.5	5.6	0.8	0.2	0.6	3.9	4.7	4.3	4.0	3.7	3.8
71	Mohanyal Gaunpalika	12	Kailali	4.7	4.9	4.8	4.1	4.0	4.1	8.3	5.4	6.8	5.5	5.1	5.3	0.0	0.0	0.0	5.5	4.7	5.1	4.2	4.1	4.2
71	Tikapur Nagarpalika	13	Kailali	2.7	3.9	3.3	3.1	4.1	3.6	5.4	5.6	5.5	6.3	4.8	5.6	0.0	0.0	0.0	3.					

Grade wise drop out rates at lower secondary and secondary level, Flash I_2075 (2018-019)

Dist_Code	Local Level	LL_Code	Dist_Name	% of LSS and SS Level Total Dropout																				
				Grade 6			Grade 7			Grade 8			Grade 9			Grade 10			Grade 6-8			Grade 9-10		
				Girls	Boys	Total	Girls	Boys	Total	Girls	Boys	Total	Girls	Boys	Total	Girls	Boys	Total	Girls	Boys	Total	Girls	Boys	Total
72	Punarbans Nagarpalika	8	Kanchanpur	2.4	3.6	2.9	3.2	3.4	3.3	5.4	6.1	5.7	4.2	6.7	5.4	0.0	0.4	0.2	3.7	4.3	4.0	2.6	4.6	3.5
72	Suklaphanta Nagarpalika	9	Kanchanpur	4.2	5.2	4.6	3.1	2.6	2.9	4.5	4.6	4.5	3.9	4.8	4.3	0.0	0.0	0.0	3.9	4.1	4.0	2.6	3.4	3.0
72	Kanchanpur	Total		2.7	3.8	3.2	2.5	3.2	2.8	3.7	4.8	4.2	3.3	4.8	4.0	0.2	0.2	0.2	2.9	3.9	3.4	2.0	3.1	2.5
73	Ajaymeru Gaunpalika	1	Dadeldhura	2.0	4.1	3.0	2.0	3.9	3.0	10.0	11.5	10.7	4.2	8.0	6.0	0.0	0.0	0.0	4.8	6.3	5.5	3.4	6.3	4.8
73	Alital Gaunpalika	2	Dadeldhura	2.4	2.6	2.5	3.6	4.2	3.9	7.1	8.0	7.6	3.3	3.5	3.4	###	###	###	4.3	4.9	4.6	3.3	3.5	3.4
73	Amargadhi Nagarpalika	3	Dadeldhura	3.5	3.6	3.5	3.0	3.3	3.1	5.7	5.2	5.4	2.9	3.5	3.2	0.0	0.0	0.0	4.1	4.1	4.1	1.8	2.1	1.9
73	Bhageshwar Gaunpalika	4	Dadeldhura	2.9	3.1	3.0	2.7	3.4	3.0	5.5	6.0	5.8	4.5	6.2	5.4	0.0	0.0	0.0	3.7	4.2	3.9	3.8	5.4	4.7
73	Ganayapdhura Gaunpalika	5	Dadeldhura	3.0	3.8	3.4	3.2	4.3	3.7	6.8	7.1	6.9	3.5	3.5	3.5	0.0	0.0	0.0	4.3	4.9	4.6	2.8	2.9	2.9
73	Nawadurga Gaunpalika	6	Dadeldhura	2.9	4.2	3.5	2.9	3.3	3.1	3.6	6.4	4.8	5.0	4.4	4.7	0.0	0.0	0.0	3.1	4.6	3.8	4.2	4.0	4.1
73	Parashuram Nagarpalika	7	Dadeldhura	4.4	4.2	4.3	3.3	5.2	4.3	5.6	6.0	5.8	3.8	4.6	4.1	0.0	0.0	0.0	4.5	5.1	4.8	2.7	3.3	2.9
73	Dadeldhura	Total		3.2	3.7	3.5	3.0	4.0	3.5	5.8	6.6	6.2	3.8	4.6	4.2	0.0	0.0	0.0	4.0	4.7	4.4	2.9	3.5	3.2
74	Dasharathchanda Nagarpalika	1	Baitadi	3.8	4.0	3.9	2.8	2.4	2.6	4.8	4.4	4.6	2.9	3.0	2.9	0.0	0.0	0.0	3.8	3.6	3.7	2.5	2.4	2.4
74	Dilasaini Gaunpalika	2	Baitadi	2.3	4.3	3.3	2.5	2.1	2.3	3.2	2.9	3.1	3.5	3.6	3.6	0.0	0.0	0.0	2.7	3.1	2.9	2.7	3.0	2.8
74	Dogadakedar Gaunpalika	3	Baitadi	2.3	3.6	2.9	3.4	3.2	3.3	4.5	4.1	4.3	4.5	4.9	4.7	0.0	0.0	0.0	3.4	3.6	3.5	4.3	4.6	4.5
74	Melauli Nagarpalika	4	Baitadi	3.8	2.7	3.3	1.5	1.7	1.6	5.2	5.1	5.1	2.9	4.3	3.6	0.0	0.0	0.0	3.5	3.2	3.4	1.5	2.2	1.9
74	Pancheshwar Gaunpalika	5	Baitadi	2.4	3.3	2.8	0.8	2.9	1.9	6.1	5.9	6.0	3.1	4.2	3.6	3.4	9.0	6.4	3.1	4.0	3.5	3.1	5.2	4.2
74	Patan Nagarpalika	6	Baitadi	3.6	4.8	4.2	1.6	2.2	1.9	5.3	3.4	4.4	4.1	4.5	4.3	0.4	0.0	0.2	3.5	3.4	3.5	2.8	3.0	2.9
74	Purchaudi Nagarpalika	7	Baitadi	3.1	4.1	3.6	3.8	3.3	3.5	5.1	4.8	5.0	3.3	3.4	3.3	0.0	0.0	0.0	4.0	4.1	4.0	2.7	2.7	2.7
74	Shivanath Gaunpalika	8	Baitadi	3.9	4.9	4.4	3.5	3.4	3.4	0.4	3.0	1.8	4.0	4.9	4.4	0.0	0.0	0.0	2.8	3.9	3.3	2.3	3.1	2.7
74	Sigas Gaunpalika	9	Baitadi	2.6	2.6	2.6	3.9	4.7	4.3	3.1	3.4	3.2	3.9	1.7	2.8	0.0	0.0	0.0	3.2	3.6	3.4	2.7	1.2	1.9
74	Surnaya Gaunpalika	10	Baitadi	4.0	5.2	4.5	1.8	1.7	1.8	3.7	4.1	3.9	3.9	4.1	4.0	0.0	0.0	0.0	3.2	3.6	3.4	2.8	2.8	2.8
74	Baitadi	Total		3.2	4.0	3.6	2.7	2.7	2.7	4.4	4.2	4.3	3.6	3.8	3.7	0.2	0.5	0.4	3.4	3.6	3.5	2.6	2.9	2.8
75	Apihimal Gaunpalika	1	Darchula	1.1	2.5	1.8	2.0	4.3	3.1	3.8	2.6	3.3	2.8	7.5	5.0	0.0	0.0	0.0	2.4	3.2	2.8	1.5	4.2	2.8
75	Byas Gaunpalika	2	Darchula	5.3	3.7	4.5	2.2	1.8	2.0	2.3	0.9	1.7	3.1	3.5	3.3	0.0	0.0	0.0	3.3	2.2	2.8	2.1	2.4	2.2
75	Dunhu Gaunpalika	3	Darchula	3.3	4.5	3.8	2.7	2.0	2.4	5.7	3.5	4.7	4.6	5.6	5.0	0.0	0.0	0.0	3.8	3.3	3.6	4.0	5.4	4.5
75	Lekam Gaunpalika	4	Darchula	4.1	4.0	4.1	3.1	2.5	2.8	6.3	4.3	5.3	3.2	5.0	4.1	0.0	0.0	0.0	4.5	3.6	4.1	3.0	4.5	3.7
75	Mahakali Municipality	5	Darchula	3.4	2.3	2.8	1.5	2.1	1.8	2.4	2.6	2.5	3.3	2.4	2.9	0.5	0.0	0.2	2.4	2.3	2.4	2.0	1.2	1.6
75	Malikarjun Gaunpalika	6	Darchula	1.0	3.1	2.0	0.9	5.0	2.8	3.4	3.1	3.3	3.0	3.3	3.2	0.0	0.0	0.0	1.8	3.7	2.7	2.5	2.9	2.7
75	Marma Gaunpalika	7	Darchula	4.9	3.9	4.4	5.0	3.8	4.4	2.7	4.1	3.4	3.6	5.6	4.3	0.0	0.6	0.3	4.2	3.9	4.1	2.2	3.0	2.6
75	Naugad Gaunpalika	8	Darchula	2.7	4.2	3.3	1.5	2.5	2.0	4.5	3.8	4.2	2.6	2.5	2.6	1.0	0.0	0.5	2.9	3.5	3.2	2.0	1.5	1.8
75	Shailyashikhar Nagarpalika	9	Darchula	3.3	5.5	4.4	1.8	2.1	1.9	5.6	5.3	5.4	3.5	3.5	3.5	0.0	0.0	0.0	3.6	4.4	4.0	2.2	2.4	2.3
75	Darchula	Total		3.3	3.8	3.5	2.2	2.8	2.5	4.1	3.6	3.9	3.4	3.9	3.6	0.2	0.1	0.2	3.2	3.4	3.3	2.3	2.6	2.4
48_A	Binayee Triveni Gaunpalika	2	Nawalpur	3.5	4.0	3.8	3.3	2.2	2.7	3.2	4.2	3.6	5.9	5.9	5.9	0.4	0.0	0.2	3.3	3.5	3.4	3.9	3.7	3.8
48_A	Bulingtar Gaupalika	3	Nawalpur	3.9	4.1	4.0	3.6	4.1	3.8	5.6	5.6	5.6	2.4	1.8	2.1	0.0	0.0	0.0	4.3	4.5	4.4	1.7	1.3	1.5
48_A	Bungdikali Gaunpalika	4	Nawalpur	3.8	4.7	4.2	2.1	4.1	3.0	5.0	2.8	3.9	5.9	5.7	5.8	0.0	0.0	0.0	3.5	4.0	3.7	5.4	5.1	5.2
48_A	Devchuli Nagarpalika	5	Nawalpur	4.1	3.7	3.9	3.0	5.1	4.1	4.4	4.4	4.4	2.8	3.3	3.1	0.0	0.0	0.0	3.8	4.4	4.1	1.5	1.8	1.7
48_A	Gaidakot Nagarpalika	6	Nawalpur	2.7	3.6	3.2	1.7	2.1	1.9	3.6	5.8	4.8	4.6	5.0	4.8	0.0	0.0	0.0	2.7	3.8	3.3	2.9	3.4	3.2
48_A	Hupsekot Gaunpalika	7	Nawalpur	3.9	4.9	4.4	3.0	3.9	3.4	5.8	6.4	6.1	6.3	4.7	5.6	0.0	0.0	0.0	4.3	5.0	4.6	4.2	3.2	3.7
48_A	Kawaswoti Nagarpalika	8	Nawalpur	2.7	4.2	3.5	3.0	3.3	3.1	3.2	4.4	3.8	4.0	7.7	5.7	0.0	0.0	0.0	3.0	4.0	3.5	2.5	4.8	3.6
48_A	Madhyabindu Nagarpalika	9	Nawalpur	2.0	4.8	3.4	2.6	3.8	3.2	3.7	5.0	4.3	6.2	4.5	5.4	0.0	0.0	0.0	2.8	4.6	3.7	4.4	3.1	3.8
48_A	Nawalpur	Total		3.1	4.1	3.7	2.7	3.4	3.1	3.9	4.9	4.4	4.7	5.2	4.9	0.0	0.0	0.0	3.3	4.1	3.7	3.1	3.3	3.2
54_A	Bhume Gaunpalika	3	Rukum Purba	4.2	5.8	5.0	2.9	3.7	3.2	5.0	5.7	5.3	2.4	2.4	2.4	0.0	0.0	0.0	4.2	5.2	4.6	1.6	1.7	1.6
54_A	Putha Uttarganga Gaupalika	6	Rukum Purba	3.4	3.2	3.3	4.3	4.3	4.3	3.8	3.1	3.4	3.0	3.5	3.3	24.5	22.0	23.4	3.8	3.5	3.7	12.2	10.3	11.3
54_A	Sisne Gaupalika	8	Rukum Purba	2.5	2.8	2.7	2.7	3.2	2.9	4.1	5.5	4.8	2.7	5.0	3.7	0.0	0.0	0.0	3.1	3.8	3.5	1.6	3.1	2.3
54_A	Rukum Purba	Total		3.3	3.9	3.6	3.2	3.6	3.4	4.4	5.0	4.7	2.7	3.9	3.3	6.2	5.6	5.9	3.7	4.1	3.9	4.0	4.5	4.2
Total				3.0	3.7	3.3	2.9	3.6	3.3	4.7	5.5	5.1	3.4	4.1	3.8	0.5	0.6	0.5	3.6	4.3	3.9	2.3	2.8	2.6

Number of teachers at primary level working in the approved and rahat positions and based on the reporting by types of schools and teachers in Flash I_2018-019

Dist_code	Dist_name	Local level_name	Province	Permanent			Temporary			Total Approved Positions				Rahat				PCF				Community Private Sources				Total of Institutional Schools				Total			
				Female	Male	Total	Female	Male	Total	Female	Male	N/A	Total	Female	Male	N/A	Total	Female	Male	N/A	Total	Female	Male	N/A	Total	Female	Male	N/A	Total				
1	Taplejung	Aathrai Tribeni Gaunpalika	1	12	58	70	9	16	25	21	74	0	95	11	11	0	22	2	0	0	2	6	5	0	11	0	0	0	40	90	0	130	
1	Taplejung	Maiwakhola Gaunpalika	1	10	36	46	14	16	30	24	52	0	76	8	7	0	15	0	0	0	0	2	3	0	5	0	0	0	34	62	0	96	
1	Taplejung	Meringden Gaunpalika	1	4	36	40	19	31	50	23	67	0	90	12	10	0	22	0	0	0	0	6	10	0	16	0	0	0	41	87	0	128	
1	Taplejung	Mikwakhola Gaunpalika	1	7	26	33	12	21	33	19	47	0	66	5	13	0	18	0	0	0	0	3	5	0	8	0	0	0	27	65	0	92	
1	Taplejung	Phaktanglung Gaunpalika	1	4	37	41	22	38	60	26	75	0	101	10	24	0	34	0	0	0	0	0	3	0	3	0	7	0	7	36	109	0	145
1	Taplejung	Phungling Nagarpalika	1	53	101	154	23	15	38	76	116	0	192	20	10	0	30	0	0	0	0	29	12	0	41	32	29	0	61	157	167	0	324
1	Taplejung	Sidingba Gaunpalika	1	10	39	49	22	25	47	32	64	0	96	12	15	0	27	0	1	0	1	0	5	0	5	0	0	0	44	85	0	129	
1	Taplejung	Sirijangha Gaunpalika	1	13	67	80	23	24	47	36	91	0	127	7	11	0	18	0	1	0	1	8	5	0	13	0	0	0	51	108	0	159	
1	Taplejung	Yangwarak Gaunpalika	1	12	47	59	22	20	42	34	67	0	101	13	9	0	22	0	0	0	0	3	3	0	6	12	2	0	14	62	81	0	143
		Total		125	447	572	166	206	372	291	653	0	944	98	110	0	208	2	2	0	4	57	51	0	108	44	38	0	82	492	854	0	1346
2	Panchthar	Falelung Gaunpalika	1	8	61	69	22	39	61	30	100	0	130	12	15	0	27	0	0	0	0	32	29	0	61	34	55	0	89	108	199	0	307
2	Panchthar	Falgunanda Gaunpalika	1	11	66	77	19	29	48	30	95	0	125	11	15	0	26	0	1	0	1	16	12	0	28	16	2	0	18	73	125	0	198
2	Panchthar	Hilihang Gaunpalika	1	15	54	69	27	25	52	42	79	0	121	9	21	0	30	1	0	0	1	2	0	0	2	0	0	0	54	100	0	154	
2	Panchthar	Kummayak Gaunpalika	1	4	67	71	7	9	16	11	76	0	87	8	5	0	13	0	0	0	0	7	6	0	13	3	7	0	10	29	94	0	123
2	Panchthar	Miklajung Gaunpalika	1	17	78	95	35	47	82	52	125	0	177	11	17	0	28	0	0	0	0	21	7	0	28	8	10	0	18	92	159	0	251
2	Panchthar	Phidim Nagarpalika	1	30	121	151	35	56	91	65	177	0	242	22	32	0	54	0	0	0	0	14	16	0	30	8	22	0	30	109	247	0	356
2	Panchthar	Tumbewa Gaunpalika	1	6	52	58	15	17	32	21	69	0	90	8	7	0	15	3	1	0	4	9	6	0	15	0	0	0	41	83	0	124	
2	Panchthar	Yangwarak Gaunpalika	1	11	42	53	23	34	57	34	76	0	110	10	10	0	20	1	1	0	2	15	3	0	18	12	2	0	14	72	92	0	164
		Total		102	541	643	183	256	439	285	797	0	1082	91	122	0	213	5	3	0	8	116	79	0	195	81	98	0	179	578	1099	0	1677
3	Ilam	Chulachuli Gaunpalika	1	14	42	56	17	19	36	31	61	0	92	4	9	0	13	0	0	0	0	33	16	0	49	38	43	0	81	106	129	0	235
3	Ilam	Deumai Nagarpalika	1	30	84	114	24	29	53	54	113	0	167	10	11	0	21	0	0	0	0	50	28	0	78	43	50	0	93	157	202	0	359
3	Ilam	Fakphokthum Gaunpalika	1	12	68	80	20	20	40	32	88	0	120	8	14	0	22	0	1	0	1	37	29	0	66	24	41	0	65	101	173	0	274
3	Ilam	Ilam Nagarpalika	1	69	115	184	26	19	45	95	134	0	229	14	11	0	25	0	0	0	0	97	41	0	138	117	89	0	206	323	275	0	598
3	Ilam	Mai Nagarpalika	1	12	63	75	24	47	71	36	108	2	146	18	15	0	33	1	0	0	1	45	31	0	76	49	79	0	128	149	233	2	384
3	Ilam	Maijogmai Gaunpalika	1	14	47	61	21	27	48	35	74	0	109	2	11	0	13	0	0	0	0	25	18	0	43	24	38	0	62	86	141	0	227
3	Ilam	Mangsebung Gaunpalika	1	6	35	41	24	30	54	30	65	0	95	9	10	0	19	2	0	0	2	17	15	0	32	12	17	0	29	70	107	0	177
3	Ilam	Rong Gaunpalika	1	7	62	69	20	15	35	27	77	0	104	9	5	0	14	0	0	0	0	22	16	0	38	13	19	0	32	71	117	0	188
3	Ilam	Sandakpur Gaunpalika	1	13	40	53	18	22	40	31	62	0	93	4	5	0	9	0	0	0	0	18	15	0	33	16	34	0	50	69	116	0	185
3	Ilam	Suryodaya Nagarpalika	1	48	107	155	47	30	77	95	137	0	232	16	4	0	20	0	0	0	0	128	59	0	187	126	82	0	208	365	282	0	647
		Total		225	663	888	241	258	499	466	919	2	1387	94	95	0	189	3	1	0	4	472	268	0	740	462	492	0	954	1497	1775	2	3274
4	Jhapa	Arjundhara Nagarpalika	1	65	69	134	29	13	42	94	82	0	176	5	3	0	8	0	0	0	0	82	26	0	108	99	77	0	176	280	188	0	468
4	Jhapa	Barhadashi Gaunpalika	1	28	40	68	16	15	31	44	55	0	99	2	8	0	10	0	0	0	0	26	21	0	47	34	55	0	89	106	139	0	245
4	Jhapa	Bhadrapur Nagarpalika	1	87	81	168	19	17	36	106	98	0	204	5	5	0	10	0	0	0	0	112	25	0	137	165	77	0	242	388	205	0	593
4	Jhapa	Birtamod Nagarpalika	1	57	79	136	20	10	30	77	89	0	166	10	7	0	17	3	0	0	3	263	55	0	318	373	185	0	558	726	336	0	1062
4	Jhapa	Buddhashanti Gaunpalika	1	36	51	87	15	11	26	51	62	0	113	7	2	0	9	0	1	0	1	39	22	0	61	71	77	0	148	168	164	0	332
4	Jhapa	Damak Nagarpalika	1	66	72	138	18	17	35	84	88	1	173	5	4	0	9	0	0	0	0	80	29	0	109	114	84	0	198	283	205	1	489

Number of teachers at primary level working in the approved and rahat positions and based on the reporting by types of schools and teachers in Flash I_2018-019

Dist_code	Dist_name	Local level_name	Province	Permanent			Temporary			Total Approved Positions				Rahat				PCF				Community Private Sources				Total of Institutional Schools				Total			
				Female	Male	Total	Female	Male	Total	Female	Male	N/A	Total	Female	Male	N/A	Total	Female	Male	N/A	Total	Female	Male	N/A	Total	Female	Male	N/A	Total				
4	Jhapa	Gauradhaha Nagarpalika	1	52	63	115	32	27	59	84	90	0	174	5	7	0	12	0	0	0	0	53	34	0	87	67	96	0	163	209	227	0	436
4	Jhapa	Gauriganj Gaunpalika	1	16	47	63	25	30	55	41	77	0	118	7	3	0	10	0	2	0	2	19	18	0	37	23	31	0	54	90	131	0	221
4	Jhapa	Haldibari Gaunpalika	1	31	56	87	7	11	18	38	67	0	105	0	3	0	3	0	0	0	0	40	14	0	54	49	46	0	95	127	130	0	257
4	Jhapa	Jhapa Gaunpalika	1	16	42	58	11	24	35	27	66	0	93	8	5	0	13	0	0	0	0	20	27	0	47	20	41	0	61	75	139	0	214
4	Jhapa	Kachankawal Gaunpalika	1	29	72	101	26	23	49	55	95	0	150	9	5	0	14	1	1	0	2	5	6	0	11	1	0	0	1	71	107	0	178
4	Jhapa	Kamal Gaunpalika	1	50	87	137	12	11	23	62	98	0	160	1	5	0	6	0	0	0	0	38	10	0	48	51	31	0	82	152	144	0	296
4	Jhapa	Kankai Nagarpalika	1	39	45	84	10	9	19	49	54	0	103	9	1	0	10	0	0	0	0	39	16	0	55	52	46	0	98	149	117	0	266
4	Jhapa	Mechinagar Nagarpalika	1	99	110	209	54	27	81	153	137	0	290	2	2	0	4	0	0	0	0	182	63	0	245	243	171	0	414	580	373	0	953
4	Jhapa	Shivasataxi Nagarpalika	1	41	121	162	27	34	61	68	155	0	223	4	2	0	6	1	1	0	2	40	16	0	56	49	38	0	87	162	212	0	374
		Total		712	1035	1747	321	279	600	1033	1313	1	2347	79	62	0	141	5	5	0	10	1038	382	0	1420	1411	1055	0	2466	3566	2817	1	6384
5	Morang	Belbari Nagarpalika	1	20	76	96	27	21	48	47	97	0	144	16	23	0	39	0	0	0	0	37	14	0	51	36	26	0	62	136	160	0	296
5	Morang	Biratnagar Mahanagarpalika	1	163	95	258	44	24	68	207	119	0	326	40	30	0	70	1	1	0	2	35	30	0	65	28	2	0	30	311	182	0	493
5	Morang	Budhiganga Gaunpalika	1	17	42	59	12	12	24	29	54	0	83	15	11	0	26	0	1	0	1	4	5	0	9	0	0	0	0	48	71	0	119
5	Morang	Dhanpalthan Gaunpalika	1	7	43	50	6	30	36	13	73	0	86	16	33	0	49	1	1	0	2	6	9	0	15	6	2	0	8	42	118	0	160
5	Morang	Gramthan Gaunpalika	1	13	61	74	13	21	34	26	82	0	108	8	14	1	23	0	0	0	0	23	8	0	31	27	2	0	29	84	106	1	191
5	Morang	Jahada Gaunpalika	1	8	39	47	6	23	29	14	62	0	76	21	29	0	50	2	9	0	11	4	16	0	20	0	0	0	0	41	116	0	157
5	Morang	Kanepokhari Gaunpalika	1	12	59	71	16	15	31	28	74	0	102	6	5	0	11	1	0	0	1	20	8	0	28	20	38	0	58	75	125	0	200
5	Morang	Katahari Gaunpalika	1	16	42	58	10	6	16	26	48	0	74	25	7	0	32	0	1	0	1	6	14	0	20	7	0	0	7	64	70	0	134
5	Morang	Kerabari Gaunpalika	1	15	48	63	12	30	42	27	78	0	105	22	14	0	36	0	1	0	1	60	31	0	91	39	26	0	65	148	150	0	298
5	Morang	Letang Nagarpalika	1	13	59	72	13	13	26	26	72	0	98	14	10	0	24	0	0	0	0	55	21	0	76	52	22	0	74	147	125	0	272
5	Morang	Miklajung Gaunpalika	1	9	67	76	23	25	48	32	92	0	124	17	9	0	26	0	0	0	0	36	23	0	59	38	36	0	74	123	160	0	283
5	Morang	Patahrishanishchare Nagarpalika	1	31	85	116	13	13	26	44	98	0	142	16	7	0	23	1	1	0	2	59	31	0	90	66	77	0	143	186	214	0	400
5	Morang	Rangeli Nagarpalika	1	9	67	76	17	26	43	26	93	0	119	10	14	0	24	1	3	0	4	18	28	0	46	22	53	0	75	77	191	0	268
5	Morang	Ratuwamai Nagarpalika	1	15	106	121	14	25	39	29	131	0	160	10	11	0	21	0	1	0	1	15	8	0	23	17	17	0	34	71	168	0	239
5	Morang	Sundarharaicha Nagarpalika	1	53	96	149	18	11	29	71	107	0	178	21	14	0	35	0	0	0	0	89	44	0	133	110	101	0	211	291	266	0	557
5	Morang	Sunwarshi Nagarpalika	1	5	76	81	20	21	41	25	97	0	122	9	17	0	26	0	3	0	3	18	41	0	59	22	50	0	72	74	208	0	282
5	Morang	Uralabari Nagarpalika	1	28	67	95	12	16	28	40	83	0	123	11	3	0	14	0	0	0	0	74	29	0	103	97	82	0	179	222	197	0	419
		Total		434	1128	1562	276	332	608	710	1460	0	2170	277	251	1	529	7	22	0	29	559	360	0	919	587	534	0	1121	2140	2627	1	4768
6	Sunsari	Barakhshetra Municipality	1	22	118	140	23	28	51	45	146	0	191	52	17	0	69	2	1	0	3	104	66	0	170	118	149	0	267	321	379	0	700
6	Sunsari	Barju Gaunpalika	1	7	38	45	10	13	23	17	49	2	68	17	22	0	39	1	4	0	5	9	22	0	31	12	34	0	46	56	131	2	189
6	Sunsari	Bhokraha Narsing Gaunpalika	1	7	29	36	3	14	17	10	43	0	53	13	33	0	46	0	0	0	0	34	139	0	173	23	77	0	100	80	292	0	372
6	Sunsari	Dewanganj Gaunpalika	1	1	35	36	5	17	22	6	52	0	58	15	22	0	37	4	4	0	8	17	42	0	59	12	41	0	53	54	161	0	215
6	Sunsari	Dharan Upamahanagarpalika	1	76	45	121	30	31	61	106	76	0	182	20	17	0	37	1	0	0	1	323	101	1	425	449	276	0	725	899	470	1	1370
6	Sunsari	Duhabi Nagarpalika	1	26	51	77	5	3	8	31	54	0	85	18	32	0	50	0	1	0	1	55	44	0	99	81	67	0	148	185	198	0	383
6	Sunsari	Gadhi Gaunpalika	1	3	39	42	7	11	18	10	50	0	60	14	17	0	31	0	4	0	4	22	26	0	48	28	46	0	74	74	143	0	217
6	Sunsari	Harinagara Gaunpalika	1	1	30	31	3	12	15	4	42	0	46	7	36	0	43	0	3	0	3	21	118	0	139	9	106	0	115	41	305	0	346
6	Sunsari	Inaruwa Nagarpalika	1	39	70	109	8	12	20	47	82	0	129	31	17	0	48	0	0	0	0	90	66	0	156	119	171	0	290	287	336	0	623

Number of teachers at primary level working in the approved and rahat positions and based on the reporting by types of schools and teachers in Flash I_2018-019

Dist_code	Dist_name	Local level_name	Province	Permanent			Temporary			Total Approved Positions				Rahat				PCF				Community Private Sources				Total of Institutional Schools				Total			
				Female	Male	Total	Female	Male	Total	Female	Male	N/A	Total	Female	Male	N/A	Total	Female	Male	N/A	Total	Female	Male	N/A	Total	Female	Male	N/A	Total				
6	Sunsari	Itahari Sub-metropolitan City	1	71	76	147	12	9	21	83	85	0	168	49	16	0	65	0	1	0	1	418	108	1	527	562	286	1	849	1112	496	2	1610
6	Sunsari	Koshi Gaunpalika	1	3	28	31	5	10	15	8	35	3	46	9	19	0	28	11	5	0	16	18	85	0	103	13	48	0	61	59	192	3	254
6	Sunsari	Ramdhuni Municipality	1	16	56	72	10	11	21	26	67	0	93	26	15	0	41	0	0	0	0	77	36	0	113	88	82	0	170	217	200	0	417
	Total			272	615	887	121	171	292	393	781	5	1179	271	263	0	534	19	23	0	42	1188	853	2	2043	1514	1383	1	2898	3385	3303	8	6696
7	Dhankuta	Chaubise Gaunpalika	1	13	61	74	23	30	53	36	91	0	127	11	3	0	14	0	0	0	0	28	10	0	38	26	19	0	45	101	123	0	224
7	Dhankuta	Chhathar Gaunpalika	1	12	40	52	21	22	43	33	62	0	95	7	7	0	14	0	0	0	0	28	21	0	49	26	41	0	67	94	131	0	225
7	Dhankuta	Dhankuta Nagarpalika	1	53	91	144	25	10	35	78	101	0	179	12	9	0	21	0	0	0	0	65	18	0	83	80	46	0	126	235	174	0	409
7	Dhankuta	Shahidbhumi Gaunpalika	1	13	42	55	25	23	48	38	65	0	103	15	8	0	23	0	0	0	0	18	10	0	28	14	12	0	26	85	95	0	180
7	Dhankuta	Mahalaxmi Nagarpalika	1	10	89	99	31	27	58	41	116	0	157	17	7	0	24	0	0	0	0	28	22	0	50	19	19	0	38	105	164	0	269
7	Dhankuta	Pakhribas Nagarpalika	1	18	51	69	25	19	44	43	70	0	113	11	2	0	13	0	0	0	0	22	7	0	29	21	14	0	35	97	93	0	190
7	Dhankuta	Sangurigadhi Gaunpalika	1	14	57	71	27	34	61	41	91	0	132	16	7	0	23	0	0	0	0	19	8	0	27	23	19	0	42	99	125	0	224
	Total			133	431	564	177	165	342	310	596	0	906	89	43	0	132	0	0	0	0	208	96	0	304	209	170	0	379	816	905	0	1721
8	Terhathum	Aathrai Gaunpalika	1	17	77	94	36	49	85	53	126	0	179	23	9	0	32	2	0	0	2	17	33	0	50	3	10	0	13	98	178	0	276
8	Terhathum	Chhathar Gaunpalika	1	12	80	92	31	24	55	43	104	0	147	11	6	0	17	0	0	0	0	21	8	0	29	20	19	0	39	95	137	0	232
8	Terhathum	Laligurans Nagarpalika	1	22	42	64	20	30	50	42	72	0	114	7	9	0	16	0	0	0	0	10	20	0	30	14	20	0	34	73	121	0	194
8	Terhathum	Menchhayayem Rural Municipality	1	10	19	29	11	13	24	21	32	0	53	5	7	0	12	1	0	0	1	1	4	0	5	0	12	0	12	28	55	0	83
8	Terhathum	Myanglung Nagarpalika	1	40	58	98	27	10	37	67	68	0	135	9	6	0	15	0	0	0	0	24	13	0	37	32	36	0	68	132	123	0	255
8	Terhathum	Phedap Gaunpalika	1	14	61	75	30	24	54	44	85	0	129	9	9	0	18	0	0	0	0	15	16	0	31	12	36	0	48	80	146	0	226
	Total			115	337	452	155	150	305	270	487	0	757	64	46	0	110	3	0	0	3	88	94	0	182	81	133	0	214	506	760	0	1266
9	Sankhuwasabha	Bhotkhola Gaunpalika	1	3	61	64	0	0	0	3	61	0	64	1	2	0	3	0	1	0	1	1	3	0	4	0	0	0	5	67	0	72	
9	Sankhuwasabha	Chainpur Nagarpalika	1	24	147	171	1	0	1	24	147	0	171	14	10	0	24	0	0	0	0	26	13	0	39	30	31	0	61	95	201	0	296
9	Sankhuwasabha	Chichila Gaunpalika	1	3	49	52	0	0	0	3	49	0	52	2	9	0	11	0	1	0	1	2	0	2	0	0	0	0	7	59	0	66	
9	Sankhuwasabha	Dharmadevi Nagarpalika	1	9	99	108	0	0	0	9	99	0	108	8	3	0	11	0	0	0	0	16	11	0	27	12	5	0	17	45	118	0	163
9	Sankhuwasabha	Khandbari Nagarpalika	1	42	136	178	0	1	1	42	137	0	178	11	4	0	15	1	0	0	1	58	47	0	105	78	120	0	198	190	308	0	498
9	Sankhuwasabha	Madi Nagarpalika	1	12	97	109	0	0	0	12	97	0	109	6	1	0	7	1	0	0	1	11	12	0	23	5	7	0	12	35	117	0	152
9	Sankhuwasabha	Makalu Gaunpalika	1	3	103	106	0	1	1	3	103	1	107	6	7	0	13	0	0	0	0	9	8	0	17	9	19	0	28	27	137	1	165
9	Sankhuwasabha	Panchakhapan Nagarpalika	1	11	98	109	0	1	1	11	99	0	109	9	8	0	17	1	0	0	1	12	8	0	20	0	0	0	33	115	0	148	
9	Sankhuwasabha	Sabhapokhari Gaunpalika	1	9	70	79	1	1	2	9	71	0	79	7	3	0	10	0	0	0	0	5	0	0	5	3	0	0	3	25	74	0	99
9	Sankhuwasabha	Silichong Gaunpalika	1	5	78	83	0	0	0	5	78	0	83	13	6	0	19	0	0	0	0	9	17	0	26	0	0	0	0	27	101	0	128
	Total			121	938	1059	2	4	6	121	941	1	1060	77	53	0	130	3	2	0	5	149	119	0	268	137	182	0	319	489	1297	1	1787
10	Bhojpur	Aamchowk Gaunpalika	1	7	55	62	20	30	50	27	85	0	112	7	14	0	21	0	0	0	0	6	7	0	13	3	10	0	13	43	116	0	159
10	Bhojpur	Arun Gaunpalika	1	12	52	64	30	15	45	42	67	0	109	6	7	0	13	1	0	0	1	9	4	0	13	2	10	0	12	60	88	0	148
10	Bhojpur	Bhojpur Nagarpalika	1	29	87	116	25	19	44	54	106	0	160	11	8	0	19	0	0	0	0	28	9	0	37	30	26	0	56	123	149	0	272
10	Bhojpur	Hatuwagadhi Gaunpalika	1	6	51	57	31	24	55	37	75	0	112	6	13	0	19	0	0	0	0	2	3	0	5	0	0	0	0	45	91	0	136

Number of teachers at primary level working in the approved and rahat positions and based on the reporting by types of schools and teachers in Flash I_2018-019

Dist_code	Dist_name	Local level_name	Province	Permanent			Temporary			Total Approved Positions				Rahat				PCF				Community Private Sources				Total of Institutional Schools				Total			
				Female	Male	Total	Female	Male	Total	Female	Male	N/A	Total	Female	Male	N/A	Total	Female	Male	N/A	Total	Female	Male	N/A	Total	Female	Male	N/A	Total				
10	Bhojpur	Pauwadungma Gaunpalika	1	4	47	51	23	17	40	27	64	0	91	9	10	0	19	0	0	0	0	6	1	0	7	3	5	0	8	45	80	0	125
10	Bhojpur	Ramprasad Rai Gaunpalika	1	4	28	32	28	36	64	32	64	0	96	7	11	0	18	0	1	0	1	1	0	0	1	0	0	0	40	76	0	116	
10	Bhojpur	Salpasilichho Gaunpalika	1	6	32	38	26	33	59	32	65	0	97	14	8	0	22	0	0	0	0	4	3	0	7	0	0	0	50	76	0	126	
10	Bhojpur	Shadananda Nagarpalika	1	18	90	108	49	42	91	67	132	0	199	5	10	0	15	0	0	0	0	15	12	0	27	14	17	0	31	101	171	0	272
10	Bhojpur	Tyamkemaityung Gaunpalika	1	14	57	71	22	40	62	36	97	0	133	6	7	0	13	0	0	0	0	2	2	0	4	0	0	0	44	106	0	150	
		Total		100	499	599	254	256	510	354	755	0	1109	71	88	0	159	1	1	0	2	73	41	0	114	52	68	0	120	551	953	0	1504
11	Solukhumbu	Dudhkaushika Gaunpalika	1	22	87	109	14	26	40	36	113	0	149	7	7	0	14	0	0	0	0	1	3	0	4	0	0	0	44	123	0	167	
11	Solukhumbu	Dudhkoshi Gaunpalika	1	9	38	47	21	25	46	30	63	0	93	10	10	0	20	0	0	0	0	7	14	0	21	0	0	0	47	87	0	134	
11	Solukhumbu	Khumbupasanglahm Gaunpalika	1	3	34	37	4	11	15	7	45	0	52	3	6	0	9	0	0	0	0	9	6	0	15	7	2	0	9	26	59	0	85
11	Solukhumbu	Likhupike Gaunpalika	1	6	18	24	14	10	24	20	28	0	48	7	2	0	9	0	0	0	0	5	6	0	11	0	0	0	32	36	0	68	
11	Solukhumbu	Mahakulung Gaunpalika	1	4	20	24	5	21	26	9	41	0	50	6	4	0	10	0	1	0	1	6	6	0	12	0	0	0	21	52	0	73	
11	Solukhumbu	Nechasalyan Gaunpalika	1	14	111	125	17	15	32	31	126	0	157	7	7	0	14	1	0	0	1	3	2	0	5	0	0	0	42	135	0	177	
11	Solukhumbu	Solududhakunda Nagarpalika	1	28	73	101	33	27	60	61	100	0	161	18	10	0	28	0	0	0	0	34	35	0	69	20	2	0	22	133	147	0	280
11	Solukhumbu	Sotang Gaunpalika	1	5	28	33	9	25	34	14	53	0	67	1	9	0	10	0	0	0	0	5	6	0	11	0	0	0	20	68	0	88	
		Total		91	409	500	117	160	277	208	569	0	777	59	55	0	114	1	1	0	2	70	78	0	148	27	4	0	31	365	707	0	1072
12	Okhaladhunga	Champadevi Gaunpalika	1	15	32	47	21	34	55	36	66	0	102	6	11	0	17	1	1	0	2	10	6	0	16	0	0	0	53	84	0	137	
12	Okhaladhunga	Chisankhugadhi Gaunpalika	1	49	44	93	10	20	30	59	64	0	123	10	11	0	21	0	0	0	0	2	0	0	2	0	0	0	71	75	0	146	
12	Okhaladhunga	Khijidemba Gaunpalika	1	11	29	40	15	23	38	26	52	0	78	16	16	0	32	1	1	0	2	3	6	0	9	0	0	0	46	75	0	121	
12	Okhaladhunga	Likhu Gaunpalika	1	12	42	54	6	10	16	18	52	0	70	12	14	0	26	2	1	0	3	1	1	0	2	24	7	0	31	57	75	0	132
12	Okhaladhunga	Manebhanjyang Gaunpalika	1	19	35	54	26	25	51	45	60	0	105	20	28	0	48	1	1	0	2	10	12	0	22	3	2	0	5	79	103	0	182
12	Okhaladhunga	Molung Gaunpalika	1	19	38	57	17	23	40	36	61	0	97	6	27	0	33	0	0	0	0	9	8	0	17	7	14	0	21	58	110	0	168
12	Okhaladhunga	Siddhicharan Nagarpalika	1	66	56	122	20	25	45	86	81	0	167	25	17	0	42	1	0	0	1	20	10	0	30	19	17	0	36	151	125	0	276
12	Okhaladhunga	Sunkoshi Gaunpalika	1	20	44	64	17	19	36	37	63	0	100	18	16	0	34	0	0	0	0	23	22	0	45	8	24	0	32	86	125	0	211
		Total		211	320	531	132	179	311	343	499	0	842	113	140	0	253	6	4	0	10	78	65	0	143	61	64	0	125	601	772	0	1373
13	Khotang	Ainselukhark Gaunpalika	1	12	54	66	22	20	42	34	74	0	108	12	11	0	23	0	1	0	1	5	4	0	9	2	2	0	4	53	92	0	145
13	Khotang	Barahapokhari Gaunpalika	1	1	38	39	9	18	27	10	56	0	66	5	22	0	27	0	0	0	0	3	8	0	11	0	0	0	18	86	0	104	
13	Khotang	Diprung Gaunpalika	1	10	81	91	14	20	34	24	101	0	125	14	23	0	37	0	0	0	0	10	17	0	27	2	7	0	9	50	148	0	198
13	Khotang	Halesi Tuwachung Nagarpalika	1	8	89	97	28	36	64	36	125	0	161	25	28	0	53	0	1	0	1	3	8	0	11	0	2	0	64	164	0	228	
13	Khotang	Jantedhunga Gaunpalika	1	5	40	45	11	24	35	16	64	0	80	15	18	0	33	0	0	0	0	3	1	0	4	3	5	0	8	37	88	0	125
13	Khotang	Kepilasagadhi Gaunpalika	1	5	35	40	15	29	44	20	64	0	84	10	22	0	32	2	0	0	2	5	3	0	8	7	0	0	44	89	0	133	
13	Khotang	Khotehang Gaunpalika	1	7	69	76	31	27	58	38	96	0	134	12	14	0	26	0	0	0	0	9	3	0	12	0	0	0	59	113	0	172	
13	Khotang	Lamidada Gaunpalika	1	2	40	42	20	15	35	22	55	0	77	7	7	0	14	0	0	0	0	4	6	0	10	1	5	0	6	34	73	0	107
13	Khotang	Rupakot Majhuwagadhi Nagarpalika	1	36	142	178	44	28	72	80	170	0	250	21	44	0	65	0	0	0	0	46	31	0	77	43	50	0	93	190	295	0	485
13	Khotang	Sakela Gaunpalika	1	3	42	45	11	13	24	14	55	0	69	3	16	0	19	0	0	0	0	4	0	0	4	0	0	0	21	71	0	92	

Number of teachers at primary level working in the approved and rahat positions and based on the reporting by types of schools and teachers in Flash I_2018-019

Dist_code	Dist_name	Local level_name	Province	Permanent			Temporary			Total Approved Positions				Rahat				PCF				Community Private Sources				Total of Institutional Schools				Total			
				Female	Male	Total	Female	Male	Total	Female	Male	N/A	Total	Female	Male	N/A	Total	Female	Male	N/A	Total	Female	Male	N/A	Total	Female	Male	N/A	Total				
	Total			89	630	719	205	230	435	294	860	0	1154	124	205	0	329	2	2	0	4	92	81	0	173	58	71	0	129	570	1219	0	1789
14	Udayapur	Belaka Nagarpalika	1	17	67	84	13	10	23	30	77	0	107	26	25	0	51	2	5	0	7	56	36	0	92	45	77	0	122	159	220	0	379
14	Udayapur	Chaudandigadhi Nagarpalika	1	27	77	104	16	7	23	43	84	0	127	31	22	0	53	1	1	0	2	100	53	0	153	87	60	0	147	262	220	0	482
14	Udayapur	Katari Nagarpalika	1	17	88	105	23	25	48	40	112	1	153	42	30	1	73	3	3	0	6	74	53	0	127	71	96	0	167	230	294	2	526
14	Udayapur	Rautami Gaunpalika	1	12	38	50	20	16	36	32	54	0	86	23	37	0	60	1	0	0	1	27	23	0	50	0	7	0	7	83	121	0	204
14	Udayapur	Sunkoshi Gaunpalika	1	1	22	23	14	18	32	15	40	0	55	8	13	0	21	0	0	0	0	26	8	0	34	10	24	0	34	59	85	0	144
14	Udayapur	Tapli Gaunpalika	1	8	24	32	14	16	30	22	40	0	62	19	15	0	34	1	0	0	1	11	14	0	25	0	0	0	0	53	69	0	122
14	Udayapur	Triyuga Nagarpalika	1	71	127	198	34	16	50	105	143	0	248	57	31	1	89	2	1	0	3	129	66	0	195	165	144	0	309	458	385	1	844
14	Udayapur	Udayapurgadhi Gaunpalika	1	8	61	69	16	15	31	24	76	0	100	35	23	0	58	5	4	0	9	30	14	0	44	10	7	0	17	104	124	0	228
	Total			161	504	665	150	123	273	311	626	1	938	241	196	2	439	15	14	0	29	453	267	0	720	388	415	0	803	1408	1518	3	2929
15	Saptari	Agnisair Krishnasavaran Gaunpalika	2	11	58	69	4	2	6	15	60	0	75	14	6	0	20	0	0	0	0	6	8	0	14	5	5	0	10	40	79	0	119
15	Saptari	Belhi Chapena Gaunpalika	2	7	41	48	2	1	3	9	42	0	51	9	9	0	18	1	2	0	3	3	7	0	10	2	14	0	16	24	74	0	98
15	Saptari	Bishnupur Gaunpalika	2	13	37	50	6	4	10	19	41	0	60	9	25	0	34	0	1	0	1	0	2	0	2	0	0	0	28	69	0	97	
15	Saptari	Bodebarsaien Nagarpalika	2	13	56	69	5	23	28	18	79	0	97	11	34	0	45	4	4	0	8	0	5	0	5	0	0	0	33	122	0	155	
15	Saptari	Chhinmasta Gaunpalika	2	5	35	40	3	6	9	8	41	0	49	10	18	0	28	0	1	0	1	0	0	0	0	0	0	0	18	60	0	78	
15	Saptari	Dakneshwori Nagarpalika	2	16	70	86	7	5	12	23	75	0	98	12	19	0	31	1	1	0	2	3	17	0	20	0	0	0	39	112	0	151	
15	Saptari	Hanumannagar Kankalani Nagarpalika	2	8	56	64	11	8	19	19	64	0	83	13	15	0	28	0	1	0	1	6	12	0	18	8	31	0	39	46	123	0	169
15	Saptari	Kanchanroop Nagarpalika	2	27	55	82	8	4	12	35	59	0	94	15	16	0	31	2	0	0	2	2	5	0	7	0	0	0	54	80	0	134	
15	Saptari	Khadak Nagarpalika	2	9	88	97	4	7	11	13	94	1	108	30	9	0	39	2	3	0	5	12	14	0	26	10	26	0	36	67	146	1	214
15	Saptari	Mahadeva Gaunpalika	2	4	36	40	3	3	6	7	39	0	46	11	9	0	20	1	2	0	3	1	5	0	6	1	5	0	6	21	60	0	81
15	Saptari	Rajbiraj Nagarpalika	2	42	67	109	11	6	17	53	72	1	126	21	27	0	48	0	2	0	2	7	6	0	13	0	0	0	81	107	1	189	
15	Saptari	Rupani Gaunpalika	2	10	37	47	2	9	11	12	46	0	58	8	7	0	15	0	1	0	1	0	0	0	0	0	0	0	20	54	0	74	
15	Saptari	Saptakoshi Nagarpalika	2	9	25	34	2	0	2	11	25	0	36	3	4	0	7	1	0	0	1	10	12	0	22	8	7	0	15	33	48	0	81
15	Saptari	Shambhunath Nagarpalika	2	23	60	83	4	8	12	27	68	0	95	17	8	0	25	1	0	0	1	26	24	0	50	0	0	0	71	100	0	171	
15	Saptari	Surunga Nagarpalika	2	13	76	89	7	4	11	20	80	0	100	20	14	0	34	0	1	0	1	15	5	0	20	16	17	0	33	71	117	0	188
15	Saptari	Tilatha Koiladi Gaunpalika	2	6	46	52	4	12	16	10	58	0	68	6	8	0	14	0	3	0	3	4	1	0	5	2	2	0	4	22	72	0	94
15	Saptari	Tirahut Gaunpalika	2	3	24	27	4	3	7	7	27	0	34	4	4	0	8	0	0	0	0	1	6	0	7	0	0	0	12	37	0	49	
15	Saptari	Walan Bihul Gaunpalika	2	5	26	31	2	8	10	7	34	0	41	6	5	0	11	0	1	0	1	4	5	0	9	0	0	0	17	45	0	62	
	Total			224	893	1117	89	113	202	313	1004	2	1319	219	237	0	456	13	23	0	36	100	134	0	234	52	107	0	159	697	1505	2	2204
16	Siraha	Arnama Rural Municipality	2	3	30	33	5	9	14	8	39	0	47	0	10	0	10	0	1	0	1	5	16	0	21	7	17	0	24	20	83	0	103
16	Siraha	Aurahi Rural Municipality	2	3	34	37	5	8	13	8	42	0	50	2	8	0	10	0	0	0	0	2	12	0	14	2	34	0	36	14	96	0	110
16	Siraha	Bariyarpatti Rural Municipality	2	3	45	48	6	9	15	9	54	0	63	7	10	0	17	1	4	0	5	9	28	0	37	10	50	0	60	36	146	0	182
16	Siraha	Bhagawanpur Rural Municipality	2	2	39	41	2	2	4	4	41	0	45	4	0	0	4	2	2	0	4	8	12	0	20	9	36	0	45	27	91	0	118
16	Siraha	Bishnupur Rural Municipality	2	5	39	44	3	1	4	8	40	0	48	7	3	0	10	0	0	0	0	11	21	0	32	15	60	0	75	41	124	0	165
16	Siraha	Dhangadhimai Municipality	2	14	53	67	9	15	24	23	67	1	91	15	21	0	36	5	3	0	8	36	45	0	81	46	108	0	154	125	244	1	370
16	Siraha	Golbazar Municipality	2	17	61	78	4	9	13	21	70	0	91	11	14	0	25	3	1	0	4	42	79	1	122	55	207	1	263	132	371	2	505

Number of teachers at primary level working in the approved and rahat positions and based on the reporting by types of schools and teachers in Flash I_2018-019

Dist_code	Dist_name	Local level_name	Province	Permanent			Temporary			Total Approved Positions				Rahat				PCF				Community Private Sources				Total of Institutional Schools				Total			
				Female	Male	Total	Female	Male	Total	Female	Male	N/A	Total	Female	Male	N/A	Total	Female	Male	N/A	Total	Female	Male	N/A	Total	Female	Male	N/A	Total				
16	Siraha	Kalyanpur Municipality	2	6	56	62	6	21	27	12	77	0	89	7	11	0	18	0	0	0	0	26	66	0	92	27	115	0	142	72	269	0	341
16	Siraha	Karjanha Municipality	2	11	25	36	8	5	13	19	30	0	49	8	11	0	19	0	0	0	0	24	36	0	60	36	113	0	149	87	190	0	277
16	Siraha	Lahan Municipality	2	41	122	163	12	16	28	53	138	0	191	21	19	0	40	4	2	0	6	126	129	0	255	175	327	0	502	379	615	0	994
16	Siraha	Laxmipur Patari Rural Municipality	2	5	46	51	3	4	7	8	50	0	58	6	3	0	9	2	2	0	4	11	27	0	38	14	60	0	74	41	142	0	183
16	Siraha	Mirchaiya Municipality	2	16	45	61	10	15	25	26	60	0	86	8	9	1	18	1	0	0	1	61	83	0	144	90	305	0	395	186	457	1	644
16	Siraha	Naraha Rural Municipality	2	6	17	23	2	7	9	8	24	0	32	5	9	0	14	0	1	0	1	5	16	0	21	7	36	0	43	25	86	0	111
16	Siraha	Navarajpur Rural Municipality	2	2	31	33	1	5	6	3	36	0	39	2	13	0	15	3	6	0	9	8	15	0	23	5	22	0	27	21	92	0	113
16	Siraha	Sakhuwanankarkatti Rural Municipality	2	1	41	42	1	2	3	2	43	0	45	4	6	0	10	1	1	0	2	2	8	0	10	1	14	0	15	10	72	0	82
16	Siraha	Siraha Municipality	2	32	144	176	20	16	36	52	160	0	212	12	14	0	26	0	1	0	1	82	161	0	243	115	349	0	464	261	685	0	946
16	Siraha	Sukhipur Municipality	2	9	55	64	7	10	17	16	65	0	81	5	11	0	16	1	2	0	3	22	44	0	66	24	123	0	147	68	245	0	313
	Total			176	883	1059	104	154	258	280	1036	1	1317	124	172	1	297	23	26	0	49	480	798	1	1279	638	1976	1	2615	1545	4008	4	5557
17	Dhanusha	Aurahi Gaunpalika	2	6	25	31	3	2	5	9	27	0	36	5	10	0	15	1	0	0	1	0	0	0	0	0	0	0	15	37	0	52	
17	Dhanusha	Bateswor Gaunpalika	2	9	27	36	1	6	7	10	33	0	43	6	8	0	14	2	0	0	2	8	21	0	29	9	43	0	52	35	105	0	140
17	Dhanusha	Bidehi Nagarpalika	2	5	42	47	2	11	13	7	53	0	60	5	8	0	13	2	4	0	6	1	8	0	9	0	0	0	15	73	0	88	
17	Dhanusha	Chhireswornath Nagarpalika	2	13	44	57	3	10	13	16	54	0	70	5	13	0	18	0	1	0	1	8	7	0	15	3	22	0	25	32	97	0	129
17	Dhanusha	Dhanauji Gaunpalika	2	2	28	30	1	6	7	3	33	1	37	1	2	0	3	0	0	0	0	0	0	0	0	0	0	0	4	35	1	40	
17	Dhanusha	Dhanusadham Nagarpalika	2	3	51	54	3	5	8	6	56	0	62	6	20	0	26	5	4	0	9	9	0	9	12	0	0	12	38	80	0	118	
17	Dhanusha	Ganeshman Charnath Nagarpalika	2	8	37	45	1	14	15	9	51	0	60	17	22	0	39	1	0	0	1	3	1	0	4	3	2	0	5	33	76	0	109
17	Dhanusha	Hansapur Nagarpalika	2	8	91	99	2	5	7	10	96	0	106	9	23	0	32	0	0	0	0	0	0	0	0	0	0	0	19	119	0	138	
17	Dhanusha	Janaknandini Gaunpalika	2	2	31	33	3	6	9	5	37	0	42	5	9	0	14	1	4	0	5	8	18	0	26	9	26	0	35	28	94	0	122
17	Dhanusha	Janakpur Upamahanagarpalika	2	87	125	212	22	34	56	109	159	0	268	45	38	0	83	2	4	0	6	92	48	0	140	117	111	0	228	365	360	0	725
17	Dhanusha	Kamala Nagarpalika	2	4	49	53	4	6	10	8	55	0	63	3	17	0	20	1	1	0	2	3	3	0	6	0	0	0	15	76	0	91	
17	Dhanusha	Laxminiya Gaunpalika	2	8	18	26	3	6	9	11	24	0	35	13	15	0	28	0	1	0	1	0	0	0	0	0	0	0	24	40	0	64	
17	Dhanusha	Mithila Bihari Gaunpalika	2	4	43	47	4	3	7	8	46	0	54	10	6	0	16	0	1	0	1	1	3	0	4	0	0	0	19	56	0	75	
17	Dhanusha	Mithila Nagarpalika	2	22	79	101	15	7	22	37	86	0	123	14	11	0	25	2	1	0	3	24	15	0	39	22	31	0	53	99	144	0	243
17	Dhanusha	Mukhiyapatti Musahamiya Gaunpalika	2	4	29	33	1	2	3	5	31	0	36	1	6	0	7	0	0	0	0	0	0	0	0	0	0	0	6	37	0	43	
17	Dhanusha	Nagarain Nagarpalika	2	10	57	67	2	6	8	12	63	0	75	1	6	0	7	1	0	0	1	1	11	0	12	0	0	0	15	80	0	95	
17	Dhanusha	Sabaila Nagarpalika	2	3	49	52	7	10	17	10	59	0	69	15	18	0	33	3	3	0	6	5	13	0	18	0	0	0	33	93	0	126	
17	Dhanusha	Sahidnagar Nagarpalika	2	10	46	56	9	15	24	19	60	1	80	11	18	0	29	4	2	0	6	4	15	0	19	3	29	0	32	41	124	1	166
	Total			208	871	1079	86	154	240	294	1023	2	1319	172	250	0	422	25	26	0	51	167	163	0	330	178	264	0	442	836	1726	2	2564
18	Mahottari	Aurahi Nagarpalika	2	1	28	29	3	6	9	4	34	0	38	15	5	0	20	1	3	0	4	5	6	0	11	5	7	0	12	30	55	0	85
18	Mahottari	Balwa Nagarpalika	2	7	44	51	8	14	22	15	58	0	73	14	13	0	27	2	5	0	7	9	9	0	18	13	24	0	37	53	109	0	162
18	Mahottari	Bardibas Nagarpalika	2	27	90	117	22	15	37	49	105	0	154	35	40	0	75	5	2	0	7	33	27	0	60	27	38	0	65	149	212	0	361
18	Mahottari	Bhangaha Nagarpalika	2	5	40	45	4	9	13	9	49	0	58	29	26	0	55	2	0	0	2	6	21	0	27	6	38	0	44	52	134	0	186
18	Mahottari	Ekdanra Gaunpalika	2	2	38	40	4	7	11	6	45	0	51	6	4	0	10	0	4	0	4	11	21	0	32	0	0	0	23	74	0	97	
18	Mahottari	Gaushala Nagarpalika	2	7	51	58	9	7	16	16	58	0	74	10	32	0	42	0	2	0	2	16	70	0	86	6	24	0	30	48	186	0	234
18	Mahottari	Jaleswor Nagarpalika	2	28	96	124	11	16	27	39	112	0	151	21	5	0	26	1	1	0	2	26	14	0	40	42	58	0	100	129	190	0	319

Number of teachers at primary level working in the approved and rahat positions and based on the reporting by types of schools and teachers in Flash I_2018-019

Dist_code	Dist_name	Local level_name	Province	Permanent			Temporary			Total Approved Positions				Rahat				PCF				Community Private Sources				Total of Institutional Schools				Total			
				Female	Male	Total	Female	Male	Total	Female	Male	N/A	Total	Female	Male	N/A	Total	Female	Male	N/A	Total	Female	Male	N/A	Total	Female	Male	N/A	Total				
18	Mahottari	Loharpatti Nagarpalika	2	4	49	53	18	13	31	22	62	0	84	15	9	0	24	3	4	0	7	8	14	0	22	9	38	0	47	57	127	0	184
18	Mahottari	Mahottari Gaunpalika	2	12	24	36	5	3	8	17	27	0	44	4	10	0	14	0	0	0	0	0	0	0	0	0	0	0	21	37	0	58	
18	Mahottari	Manra Sisawa Nagarpalika	2	9	57	66	15	8	23	24	65	0	89	11	10	0	21	1	3	0	4	3	6	0	9	1	5	0	6	40	89	0	129
18	Mahottari	Matihani Nagarpalika	2	3	22	25	3	8	11	6	30	0	36	9	5	0	14	0	1	0	1	3	8	0	11	3	2	0	5	21	46	0	67
18	Mahottari	Pipra Gaunpalika	2	21	50	71	15	10	25	36	60	0	96	20	5	0	25	2	0	0	2	10	17	0	27	12	48	0	60	80	130	0	210
18	Mahottari	Ramgopalpur Nagarpalika	2	0	28	28	9	8	17	9	36	0	45	12	19	0	31	1	3	0	4	7	20	0	27	1	5	0	6	30	83	0	113
18	Mahottari	Samsi Gaunpalika	2	1	22	23	2	2	4	3	24	0	27	4	5	0	9	1	0	0	1	4	19	0	23	0	0	0	0	12	48	0	60
18	Mahottari	Sonama Gaunpalika	2	2	37	39	3	4	7	5	41	0	46	12	11	0	23	2	2	0	4	0	5	0	5	0	0	0	19	59	0	78	
	Total			129	676	805	131	130	261	260	806	0	1066	217	199	0	416	21	30	0	51	141	257	0	398	125	287	0	412	764	1579	0	2343
19	Sarlahi	Bagmati Nagarpalika	2	11	46	57	10	4	14	21	50	0	71	14	18	0	32	3	2	0	5	16	6	0	22	16	19	0	35	70	95	0	165
19	Sarlahi	Balara Nagarpalika	2	14	50	64	5	12	17	19	62	0	81	6	23	0	29	0	4	0	4	0	0	0	0	0	0	0	25	89	0	114	
19	Sarlahi	Barahathawa Nagarpalika	2	16	54	70	19	10	29	35	64	0	99	10	26	0	36	2	5	0	7	17	15	0	32	16	17	0	33	80	127	0	207
19	Sarlahi	Basbariya Gaunpalika	2	1	24	25	2	7	9	3	31	0	34	1	6	0	7	0	1	0	1	0	0	0	0	0	0	0	4	38	0	42	
19	Sarlahi	Bishnu Gaunpalika	2	3	19	22	4	1	5	7	20	0	27	0	4	0	4	0	0	0	0	0	0	0	0	0	0	0	7	24	0	31	
19	Sarlahi	Brahmapuri Gaunpalika	2	5	37	42	2	7	9	7	44	0	51	2	14	0	16	0	0	0	0	1	4	0	5	1	12	0	13	11	74	0	85
19	Sarlahi	Chakraghatta Gaunpalika	2	3	27	30	2	2	4	5	29	0	34	1	14	0	15	0	0	0	0	0	0	0	0	0	0	0	6	43	0	49	
19	Sarlahi	Chandranagar Gaunpalika	2	3	35	38	3	3	6	6	38	0	44	1	8	0	9	1	0	0	1	0	0	0	0	0	0	0	8	46	0	54	
19	Sarlahi	Dhankaul Gaunpalika	2	4	14	18	1	13	14	5	27	0	32	1	13	0	14	0	1	0	1	0	0	0	0	0	0	0	6	41	0	47	
19	Sarlahi	Godaita Nagarpalika	2	8	49	57	2	19	21	10	68	0	78	3	31	0	34	0	1	0	1	0	0	0	0	0	0	0	13	100	0	113	
19	Sarlahi	Haripur Nagarpalika	2	9	32	41	6	5	11	15	37	0	52	5	20	0	25	0	0	0	0	2	0	0	2	0	0	0	22	57	0	79	
19	Sarlahi	Haripurwa Nagarpalika	2	3	22	25	1	4	5	4	26	0	30	0	15	0	15	1	0	0	1	0	0	0	0	0	0	0	5	41	0	46	
19	Sarlahi	Hariwan Nagarpalika	2	14	55	69	12	3	15	26	58	0	84	17	15	0	32	0	2	0	2	8	2	0	10	8	0	0	8	59	77	0	136
19	Sarlahi	Ishworpur Nagarpalika	2	14	78	92	8	6	14	22	84	0	106	13	30	0	43	1	0	0	1	7	10	0	17	6	22	0	28	49	146	0	195
19	Sarlahi	Kabilasi Nagarpalika	2	5	45	50	1	13	14	6	58	0	64	0	40	0	40	0	0	0	0	0	0	0	0	0	0	0	6	98	0	104	
19	Sarlahi	Kaudena Gaunpalika	2	6	32	38	1	1	2	7	33	0	40	4	16	0	20	0	0	0	0	0	0	0	0	0	0	0	11	49	0	60	
19	Sarlahi	Lalbandi Nagarpalika	2	28	92	120	10	9	19	38	101	0	139	12	26	0	38	0	1	0	1	15	11	0	26	19	24	0	43	84	163	0	247
19	Sarlahi	Malangawa Nagarpalika	2	17	47	64	11	20	31	28	67	0	95	4	26	0	30	0	1	0	1	7	7	0	14	8	12	0	20	47	113	0	160
19	Sarlahi	Parsa Gaunpalika	2	4	22	26	1	3	4	5	25	0	30	1	7	0	8	0	0	0	0	0	0	0	0	0	0	0	6	32	0	38	
19	Sarlahi	Ramnagar Gaunpalika	2	1	30	31	4	4	8	5	34	0	39	2	6	0	8	0	2	0	2	0	0	0	0	0	0	0	7	42	0	49	
	Total			169	810	979	105	146	251	274	956	0	1230	97	358	0	455	8	20	0	28	73	55	0	128	74	106	0	180	526	1495	0	2021
20	Sindhuli	Dudhouli Nagarpalika	3	58	52	110	19	32	51	77	84	0	161	28	57	0	85	2	3	0	5	18	10	0	28	3	0	0	3	128	154	0	282
20	Sindhuli	Ghanglekh Gaunpalika	3	2	15	17	9	13	22	11	28	0	39	31	17	0	48	0	1	0	1	15	10	0	25	2	7	0	9	59	63	0	122
20	Sindhuli	Golanjor Gaunpalika	3	18	33	51	11	18	29	29	51	0	80	34	47	0	81	0	3	0	3	20	14	0	34	10	7	0	17	93	122	0	215
20	Sindhuli	Hariharpurgadhi Gaunpalika	3	10	29	39	14	18	32	24	46	1	71	24	33	0	57	1	1	0	2	8	20	0	28	5	12	0	17	62	112	1	175

Number of teachers at primary level working in the approved and rahat positions and based on the reporting by types of schools and teachers in Flash I_2018-019

Dist_code	Dist_name	Local level_name	Province	Permanent			Temporary			Total Approved Positions				Rahat				PCF				Community Private Sources				Total of Institutional Schools				Total			
				Female	Male	Total	Female	Male	Total	Female	Male	N/A	Total	Female	Male	N/A	Total	Female	Male	N/A	Total	Female	Male	N/A	Total	Female	Male	N/A	Total				
20	Sindhuli	Kalamamai Nagarpalika	3	77	136	213	23	18	41	100	154	0	254	53	41	1	95	1	0	0	1	81	31	0	112	93	75	0	168	328	301	1	630
20	Sindhuli	Marin Gaunpalika	3	14	15	29	14	14	28	28	29	0	57	39	36	0	75	1	0	0	1	25	32	0	57	2	5	0	7	95	102	0	197
20	Sindhuli	Phikkal Gaunpalika	3	10	21	31	13	22	35	23	43	0	66	20	52	0	72	2	2	0	4	10	6	0	16	0	0	0	55	103	0	158	
20	Sindhuli	Sunkoshi Gaunpalika	3	9	73	82	12	17	29	21	90	0	111	31	20	0	51	1	1	0	2	10	4	0	14	9	17	0	26	72	132	0	204
20	Sindhuli	Tinpatan Gaunpalika	3	23	50	73	17	25	42	40	75	0	115	65	74	0	139	4	2	0	6	30	25	0	55	21	34	0	55	160	210	0	370
		Total		221	424	645	132	177	309	353	600	1	954	325	377	1	703	12	13	0	25	217	152	0	369	145	157	0	302	1052	1299	2	2353
21	Ramechhap	Doramba Gaunpalika	3	6	27	33	27	37	64	33	64	0	97	28	19	0	47	1	0	0	1	4	8	0	12	0	0	0	66	91	0	157	
21	Ramechhap	Gokulganga Gaunpalika	3	8	34	42	12	18	30	20	52	0	72	27	18	0	45	2	2	0	4	28	21	0	49	0	0	0	77	93	0	170	
21	Ramechhap	Khadadevi Gaunpalika	3	11	81	92	21	31	52	32	112	0	144	27	21	0	48	0	0	0	0	13	5	0	18	2	5	0	7	74	143	0	217
21	Ramechhap	Likhu Gaunpalika	3	12	52	64	18	19	37	30	71	0	101	23	19	0	42	0	1	0	1	20	4	0	24	3	2	0	5	76	97	0	173
21	Ramechhap	Manthali Nagarpalika	3	36	130	166	21	23	44	57	153	0	210	41	20	0	61	4	1	0	5	31	13	0	44	22	22	0	44	155	209	0	364
21	Ramechhap	Ramechhap Nagarpalika	3	16	78	94	12	23	35	28	101	0	129	25	18	0	43	0	0	0	0	35	6	0	41	16	5	0	21	104	130	0	234
21	Ramechhap	Sunapati Gaunpalika	3	7	54	61	18	18	36	25	72	0	97	11	14	0	25	1	0	0	1	12	10	0	22	0	0	0	49	96	0	145	
21	Ramechhap	Umakunda Gaunpalika	3	2	28	30	24	19	43	26	47	0	73	22	14	0	36	0	0	0	0	17	17	0	34	1	2	0	3	66	80	0	146
		Total		98	484	582	153	188	341	251	672	0	923	204	143	0	347	8	4	0	12	160	84	0	244	44	36	0	80	667	939	0	1606
22	Dolakha	Baiteshwor Gaunpalika	3	19	59	78	17	11	28	36	70	0	106	5	9	0	14	0	0	0	0	22	14	0	36	6	7	0	13	69	100	0	169
22	Dolakha	Bhimeshwor Nagarpalika	3	56	69	125	26	11	37	82	80	0	162	15	24	0	39	1	0	0	1	26	13	0	39	28	24	0	52	152	141	0	293
22	Dolakha	Bigu Gaunpalika	3	15	37	52	26	30	56	41	67	0	108	2	11	0	13	1	0	0	1	6	3	0	9	0	0	0	50	81	0	131	
22	Dolakha	Gaurishankar Gaunpalika	3	7	48	55	25	19	44	32	67	0	99	9	23	0	32	2	0	0	2	8	10	0	18	0	0	0	51	100	0	151	
22	Dolakha	Jiri Nagarpalika	3	11	39	50	15	11	26	26	50	0	76	8	14	0	22	0	2	0	2	11	11	0	22	12	10	0	22	57	87	0	144
22	Dolakha	Kalinchok Gaunpalika	3	14	54	68	29	25	54	43	79	0	122	17	30	0	47	2	2	0	4	15	13	0	28	0	0	0	77	124	0	201	
22	Dolakha	Melung Gaunpalika	3	23	51	74	22	18	40	45	69	0	114	6	21	0	27	0	2	0	2	14	6	0	20	0	0	0	65	98	0	163	
22	Dolakha	Sailung Gaunpalika	3	5	55	60	17	26	43	22	81	0	103	6	14	0	20	0	0	0	0	10	3	0	13	0	0	0	38	98	0	136	
22	Dolakha	Tamakoshi Gaunpalika	3	7	73	80	14	15	29	21	88	0	109	9	23	0	32	2	0	0	2	18	19	0	37	12	19	0	31	62	149	0	211
		Total		157	485	642	191	166	357	348	651	0	999	77	169	0	246	8	6	0	14	130	92	0	222	58	60	0	118	621	978	0	1599
23	Sindhupalchok	Balefi Gaunpalika	3	6	51	57	10	6	16	16	57	0	73	18	19	0	37	1	0	0	1	22	2	0	24	10	0	0	10	67	78	0	145
23	Sindhupalchok	Barhabise Nagarpalika	3	12	50	62	19	18	37	31	68	0	99	38	26	0	64	1	0	0	1	29	18	0	47	21	12	0	33	120	124	0	244
23	Sindhupalchok	Bhotekoshi Gaunpalika	3	7	17	24	14	22	36	21	39	0	60	12	11	0	23	0	0	0	0	15	17	0	32	0	0	0	48	67	0	115	
23	Sindhupalchok	Chautara Sangachokgadhi Nagarpalika	3	25	118	143	32	23	55	57	140	1	198	61	38	1	100	2	0	0	2	44	27	0	71	0	0	0	164	205	2	371	
23	Sindhupalchok	Helambu Gaunpalika	3	11	42	53	12	22	34	23	64	0	87	12	9	0	21	1	0	0	1	15	22	0	37	3	0	0	3	54	95	0	149
23	Sindhupalchok	Indrawoti Gaunpalika	3	16	74	90	15	29	44	31	103	0	134	21	19	0	40	2	1	0	3	14	21	0	35	0	0	0	68	144	0	212	
23	Sindhupalchok	Jugal Gaunpalika	3	10	27	37	16	41	57	26	68	0	94	9	27	0	36	3	2	0	5	10	25	0	35	0	0	0	48	122	0	170	
23	Sindhupalchok	Lisankhu Pakhar Gaunpalika	3	9	38	47	11	22	33	20	60	0	80	9	7	0	16	0	0	0	0	10	5	0	15	5	5	0	10	44	77	0	121
23	Sindhupalchok	Melamchi Nagarpalika	3	17	116	133	18	51	69	35	167	0	202	25	24	0	49	1	1	0	2	59	33	0	92	31	31	0	62	151	256	0	407
23	Sindhupalchok	Panchpokhari Thangpal Gaunpalika	3	5	20	25	13	38	51	18	58	0	76	16	8	0	24	0	0	0	0	19	35	0	54	5	0	0	5	58	101	0	159

Number of teachers at primary level working in the approved and rahat positions and based on the reporting by types of schools and teachers in Flash I_2018-019

Dist_code	Dist_name	Local level_name	Province	Permanent			Temporary			Total Approved Positions				Rahat				PCF				Community Private Sources				Total of Institutional Schools				Total			
				Female	Male	Total	Female	Male	Total	Female	Male	N/A	Total	Female	Male	N/A	Total	Female	Male	N/A	Total	Female	Male	N/A	Total	Female	Male	N/A	Total				
23	Sindhupalchok	Sunkoshi Gaunpalika	3	15	56	71	10	8	18	25	64	0	89	18	14	0	32	0	0	0	0	19	3	0	22	12	0	0	12	74	81	0	155
23	Sindhupalchok	Tripurasundari Gaunpalika	3	9	38	47	7	17	24	16	55	0	71	12	11	0	23	2	0	0	2	5	1	0	6	3	12	0	15	38	79	0	117
		Total		142	647	789	177	297	474	319	943	1	1263	251	213	1	465	13	4	0	17	261	209	0	470	90	60	0	150	934	1429	2	2365
24	Kavrepalanchok	Banepa Nagarpalika	3	57	91	148	17	11	28	74	102	0	176	13	10	0	23	0	0	0	0	57	7	1	65	63	17	0	80	207	136	1	344
24	Kavrepalanchok	Bethanchowk Gaunpalika	3	36	35	71	10	21	31	46	56	0	102	3	8	0	11	1	0	0	1	8	6	0	14	6	5	0	11	64	75	0	139
24	Kavrepalanchok	Bhumlu Gaunpalika	3	22	58	80	16	21	37	38	79	0	117	13	8	0	21	3	1	0	4	6	3	0	9	0	0	0	60	91	0	151	
24	Kavrepalanchok	Chaurideurali Gaunpalika	3	65	34	99	11	56	67	76	90	0	166	12	14	0	26	1	0	0	1	12	16	0	28	0	0	0	101	120	0	221	
24	Kavrepalanchok	Dhulikhel Nagarpalika	3	49	84	133	14	5	19	63	89	0	152	17	18	0	35	1	0	0	1	33	19	0	52	36	24	0	60	150	150	0	300
24	Kavrepalanchok	Khanikhola Gaunpalika	3	5	21	26	5	29	34	10	50	0	60	15	15	0	30	1	1	0	2	5	14	0	19	0	0	0	31	80	0	111	
24	Kavrepalanchok	Mahabharat Gaunpalika	3	7	23	30	15	33	48	22	55	1	78	13	18	0	31	2	1	0	3	17	21	0	38	0	0	0	54	95	1	150	
24	Kavrepalanchok	Mandandeupur Nagarpalika	3	31	77	108	20	11	31	51	88	0	139	26	19	0	45	2	1	0	3	33	24	0	57	22	19	0	41	134	151	0	285
24	Kavrepalanchok	Namobuddha Nagarpalika	3	23	98	121	14	10	24	37	108	0	145	21	9	0	30	0	0	0	0	14	9	0	23	6	7	0	13	78	133	0	211
24	Kavrepalanchok	Panauti Nagarpalika	3	56	101	157	18	15	33	74	116	0	190	17	2	0	19	0	0	0	0	60	16	0	76	73	19	0	92	224	153	0	377
24	Kavrepalanchok	Panchkhal Nagarpalika	3	43	65	108	17	9	26	60	74	0	134	18	7	0	25	0	0	0	0	28	8	0	36	14	5	0	19	120	94	0	214
24	Kavrepalanchok	Roshi Gaunpalika	3	13	73	86	16	52	68	29	125	0	154	31	27	0	58	1	3	0	4	30	10	0	40	0	0	0	91	165	0	256	
24	Kavrepalanchok	Temal Gaunpalika	3	7	57	64	28	21	49	35	78	0	113	25	20	0	45	1	0	0	1	23	13	0	36	0	0	0	84	111	0	195	
		Total		414	817	1231	201	294	495	615	1110	1	1726	224	175	0	399	13	7	0	20	326	166	1	493	220	96	0	316	1398	1554	2	2954
25	Lalitpur	Bagmati Gaunpalika	3	1	59	60	36	35	71	37	94	0	131	15	26	0	41	0	0	0	0	0	3	0	3	0	0	0	52	123	0	175	
25	Lalitpur	Godawari Nagarpalika	3	81	108	189	31	23	54	112	131	0	243	10	10	0	20	0	1	0	1	149	16	0	165	220	70	0	290	491	228	0	719
25	Lalitpur	Konjyosom Gaunpalika	3	6	32	38	17	18	35	23	50	0	73	6	8	0	14	1	1	0	2	4	3	0	7	0	0	0	34	62	0	96	
25	Lalitpur	Lalitpur Mahanagarpalika	3	155	138	293	40	9	49	195	147	0	342	16	24	0	40	0	0	0	0	728	112	0	840	1032	339	0	1371	1971	622	0	2593
25	Lalitpur	Mahalaxmi Nagarpalika	3	52	49	101	15	7	22	67	56	0	123	6	4	0	10	0	0	0	0	156	18	0	174	255	79	0	334	484	157	0	641
25	Lalitpur	Mahankal Gaunpalika	3	5	65	70	11	18	29	16	83	0	99	13	5	0	18	0	0	0	0	3	5	0	8	0	0	0	32	93	0	125	
		Total		300	451	751	150	110	260	450	561	0	1011	66	77	0	143	1	2	0	3	1040	157	0	1197	1507	488	0	1995	3064	1285	0	4349
26	Bhaktapur	Bhaktapur Nagarpalika	3	104	101	205	44	13	57	148	114	0	262	4	4	0	8	0	0	0	0	247	20	0	267	328	58	0	386	727	196	0	923
26	Bhaktapur	Chagunarayan Nagarpalika	3	56	153	209	22	26	48	78	179	0	257	9	14	0	23	0	0	0	0	57	15	0	72	57	22	0	79	201	230	0	431
26	Bhaktapur	Madhapur Thimi Nagarpalika	3	74	34	108	18	10	28	92	44	0	136	4	9	0	13	0	0	0	0	158	14	0	172	214	43	0	257	468	110	0	578
26	Bhaktapur	Suryabinayak Nagarpalika	3	80	107	187	21	16	37	101	123	0	224	13	3	0	16	0	0	0	0	181	14	0	195	245	46	0	291	540	186	0	726
		Total		314	395	709	105	65	170	419	460	0	879	30	30	0	60	0	0	0	0	643	63	0	706	844	169	0	1013	1936	722	0	2658
27	Kathmandu	Budhanilkantha Nagarpalika	3	58	32	90	18	7	25	76	39	0	115	10	7	0	17	1	0	0	1	410	72	0	482	561	197	0	758	1058	315	0	1373
27	Kathmandu	Chandragiri Nagarpalika	3	79	73	152	25	20	45	104	93	0	197	8	9	0	17	1	0	0	1	259	22	0	281	333	70	0	403	705	194	0	899
27	Kathmandu	Dakshinkali Nagarpalika	3	28	60	88	18	13	31	46	73	0	119	4	5	0	9	0	0	0	0	24	5	0	29	42	24	0	66	116	107	0	223
27	Kathmandu	Gokarneshwor Nagarpalika	3	45	39	84	13	7	20	58	46	0	104	3	4	0	7	0	0	0	0	363	55	0	418	500	163	0	663	924	268	0	1192
27	Kathmandu	Kageshwori Manahara Nagarpalika	3	43	47	90	13	16	29	56	63	0	119	10	0	0	10	0	0	0	0	216	27	0	243	294	87	0	381	576	177	0	753
27	Kathmandu	Kathmandu Mahanagarpalika	3	585	115	700	115	22	137	700	137	0	837	41	30	0	71	2	0	0	2	2267	269	2	2538	3304	875	1	4180	6314	1311	3	7628
27	Kathmandu	Kirtipur Nagarpalika	3	56	30	86	15	10	25	71	40	0	111	1	2	0	3	0	0	0	0	148	27	0	175	191	79	0	270	411	148	0	559
27	Kathmandu	Nagarjun Nagarpalika	3	55	38	93	20	8	28	75	46	0	121	2	2	0	4	0	0	0	0	185	31	0	216	246	60	0	306	508	139	0	647
27	Kathmandu	Shankharapur Nagarpalika	3	19	77	96	19	28	47	38	105	0	143	10	5	0	15	0	0	0	0	40	5	0	45	53	22	0	75	141	137	0	278

Number of teachers at primary level working in the approved and rahat positions and based on the reporting by types of schools and teachers in Flash I_2018-019

Dist_code	Dist_name	Local level_name	Province	Permanent			Temporary			Total Approved Positions				Rahat				PCF				Community Private Sources				Total of Institutional Schools				Total			
				Female	Male	Total	Female	Male	Total	Female	Male	N/A	Total	Female	Male	N/A	Total	Female	Male	N/A	Total	Female	Male	N/A	Total	Female	Male	N/A	Total				
27	Kathmandu	Tarkeshwor Nagarpalika	3	50	56	106	23	14	37	73	70	0	143	8	6	0	14	1	0	0	1	272	33	0	305	374	96	0	470	728	205	0	933
27	Kathmandu	Tokha Nagarpalika	3	40	25	65	2	1	3	42	26	0	68	2	3	0	5	0	0	0	293	49	1	343	402	142	1	545	739	220	2	961	
		Total		1058	592	1650	281	146	427	1339	738	0	2077	99	73	0	172	5	0	0	5	4477	595	3	5075	6300	1815	2	8117	12220	3221	5	15446
28	Nuwakot	Belkotgadhi Nagarpalika	3	11	95	106	9	36	45	20	131	0	151	22	25	0	47	1	1	0	2	38	25	0	63	2	5	0	7	83	187	0	270
28	Nuwakot	Bidur Nagarpalika	3	50	127	177	23	18	41	73	145	0	218	21	22	0	43	0	0	0	0	60	26	0	86	38	17	0	55	192	210	0	402
28	Nuwakot	Dupcheshwar Gaunpalika	3	2	33	35	26	54	80	28	87	0	115	8	4	0	12	1	1	0	2	14	22	0	36	0	0	0	0	51	114	0	165
28	Nuwakot	Kakani Gaunpalika	3	16	54	70	14	16	30	30	70	0	100	22	27	0	49	0	0	0	0	28	10	0	38	0	0	0	0	80	107	0	187
28	Nuwakot	Kispang Gaunpalika	3	5	34	39	10	10	20	15	44	0	59	8	7	0	15	0	0	0	0	10	5	0	15	0	0	0	0	33	56	0	89
28	Nuwakot	Likhu Gaunpalika	3	15	33	48	7	5	12	22	38	0	60	7	4	0	11	0	0	0	0	25	6	0	31	26	7	0	33	80	55	0	135
28	Nuwakot	Meghang Gaunpalika	3	6	15	21	13	19	32	19	34	0	53	14	10	0	24	2	0	0	2	19	8	0	27	7	2	0	9	61	54	0	115
28	Nuwakot	Panchakanya Gaunpalika	3	6	56	62	11	15	26	17	71	0	88	8	3	0	11	0	0	0	0	7	30	0	37	0	0	0	0	32	104	0	136
28	Nuwakot	Shivapuri Gaunpalika	3	14	60	74	17	35	52	31	92	3	126	8	17	0	25	2	0	0	2	19	3	0	22	0	0	0	0	60	112	3	175
28	Nuwakot	Suryagadhi Gaunpalika	3	8	40	48	6	19	25	14	59	0	73	10	13	0	23	2	0	0	2	21	17	0	38	2	0	0	2	49	89	0	138
28	Nuwakot	Tadi Gaunpalika	3	5	53	58	4	12	16	9	65	0	74	9	10	0	19	2	0	0	2	2	13	0	15	0	0	0	22	88	0	110	
28	Nuwakot	Tarkeshwar Gaunpalika	3	8	32	40	13	23	36	21	55	0	76	8	18	0	26	0	0	0	0	10	17	0	27	0	0	0	0	39	90	0	129
		Total		146	632	778	153	262	415	299	891	3	1193	145	160	0	305	10	2	0	12	253	182	0	435	75	31	0	106	782	1266	3	2051
29	Rasuwa	Gosaikunda Gaunpalika	3	6	19	25	18	10	28	24	29	0	53	0	3	0	3	0	0	0	0	0	3	0	3	0	10	0	10	24	45	0	69
29	Rasuwa	Kalika Gaunpalika	3	11	45	56	18	5	23	29	50	0	79	3	2	0	5	1	0	0	1	5	5	0	10	6	14	0	20	44	71	0	115
29	Rasuwa	Naukunda Gaunpalika	3	14	41	55	19	25	44	33	66	0	99	1	6	0	7	1	0	0	1	0	3	0	3	0	0	0	35	75	0	110	
29	Rasuwa	Parbatikunda Gaunpalika	3	6	6	12	13	18	31	19	24	0	43	3	3	0	6	0	0	0	0	2	0	0	2	0	0	0	24	27	0	51	
29	Rasuwa	Uttargaya Gaunpalika	3	13	39	52	10	23	33	23	62	0	85	2	2	0	4	0	0	0	0	3	1	0	4	3	2	0	5	31	67	0	98
		Total		50	150	200	78	81	159	128	231	0	359	9	16	0	25	2	0	0	2	10	12	0	22	9	26	0	35	158	285	0	443
30	Dhading	Benighat Rorang Gaunpalika	3	24	43	67	28	40	68	52	83	0	135	32	19	0	51	7	3	0	10	35	46	0	81	0	0	0	126	151	0	277	
30	Dhading	Dhunibesi Nagarpalika	3	27	49	76	13	12	25	40	61	0	101	21	24	0	45	0	0	0	0	24	15	0	39	15	17	0	32	100	117	0	217
30	Dhading	Gajuri Gaunpalika	3	8	38	46	22	13	35	30	51	0	81	20	32	0	52	4	0	0	4	26	16	0	42	0	0	0	80	99	0	179	
30	Dhading	Galchi Gaunpalika	3	17	37	54	13	8	21	30	45	0	75	30	32	0	62	0	1	0	1	24	24	0	48	0	0	0	84	102	0	186	
30	Dhading	Gangjamuna Gaunpalika	3	8	32	40	31	42	73	39	74	0	113	10	21	0	31	1	1	0	2	16	16	0	32	0	0	0	66	112	0	178	
30	Dhading	Jwalamukhi Gaunpalika	3	14	58	72	16	23	39	30	81	0	111	19	10	0	29	1	3	0	4	28	19	0	47	0	0	0	78	113	0	191	
30	Dhading	Khaniyabash Gaunpalika	3	6	13	19	14	17	31	20	30	0	50	10	15	0	25	3	0	0	3	20	13	0	33	0	0	0	53	58	0	111	
30	Dhading	Netrawati Gaunpalika	3	6	27	33	15	9	24	21	36	0	57	9	7	0	16	1	0	0	1	17	0	0	17	0	0	0	48	43	0	91	
30	Dhading	Nilkantha Nagarpalika	3	38	138	176	18	34	52	56	172	0	228	37	28	0	65	2	2	0	4	70	35	0	105	0	0	0	165	237	0	402	
30	Dhading	Rubi Valley Gaunpalika	3	0	4	4	6	23	29	6	27	0	33	4	9	0	13	0	0	0	0	15	16	0	31	0	0	0	25	52	0	77	
30	Dhading	Siddhalek Gaunpalika	3	10	70	80	2	21	23	12	91	0	103	11	36	0	47	0	0	0	0	19	13	0	32	0	0	0	42	140	0	182	
30	Dhading	Thakre Gaunpalika	3	12	49	61	2	30	32	14	79	0	93	21	34	0	55	1	0	0	1	21	17	0	38	0	0	0	57	130	0	187	
30	Dhading	Tripurasundari Gaunpalika	3	23	56	79	9	19	28	32	75	0	107	17	10	0	27	0	0	0	0	23	13	0	36	3	12	0	15	75	110	0	185

Number of teachers at primary level working in the approved and rahat positions and based on the reporting by types of schools and teachers in Flash I_2018-019

Dist_code	Dist_name	Local level_name	Province	Permanent			Temporary			Total Approved Positions				Rahat				PCF				Community Private Sources				Total of Institutional Schools				Total			
				Female	Male	Total	Female	Male	Total	Female	Male	N/A	Total	Female	Male	N/A	Total	Female	Male	N/A	Total	Female	Male	N/A	Total	Female	Male	N/A	Total				
	Total			193	614	807	189	291	480	382	905	0	1287	241	277	0	518	20	10	0	30	338	243	0	581	18	29	0	47	999	1464	0	2463
31	Makwanpur	Bagmati Gaunpalika	3	7	43	50	15	20	35	22	63	0	85	42	34	0	76	2	1	0	3	13	2	0	15	0	0	0	0	79	100	0	179
31	Makwanpur	Bakaiya Gaunpalika	3	7	53	60	19	44	63	26	96	1	123	50	48	0	98	2	1	0	3	11	13	0	24	0	0	0	89	158	1	248	
31	Makwanpur	Bhimphedi Gaunpalika	3	24	67	91	15	18	33	39	84	1	124	21	17	0	38	1	0	0	1	10	3	0	13	0	0	0	71	104	1	176	
31	Makwanpur	Hetauda Upamahanagarpalika	3	190	198	388	38	19	57	228	217	0	445	47	41	0	88	1	0	0	1	82	16	0	98	82	24	0	106	440	298	0	738
31	Makwanpur	Indrasarowar Gaunpalika	3	3	22	25	10	20	30	13	42	0	55	11	9	0	20	0	1	0	1	7	10	0	17	2	0	0	2	33	62	0	95
31	Makwanpur	Kailash Gaunpalika	3	4	31	35	17	46	63	21	77	0	98	13	14	0	27	2	3	0	5	3	10	0	13	0	0	0	39	104	0	143	
31	Makwanpur	Makawanpurgadhi Gaunpalika	3	21	73	94	10	12	22	31	85	0	116	35	16	0	51	0	1	0	1	7	2	0	9	0	0	0	73	104	0	177	
31	Makwanpur	Manahari Gaunpalika	3	16	67	83	17	10	27	33	77	0	110	14	17	0	31	5	1	0	6	7	6	0	13	0	0	0	59	101	0	160	
31	Makwanpur	Raksirang Gaunpalika	3	1	35	36	11	53	64	12	88	0	100	12	18	0	30	0	6	0	6	10	11	0	21	0	0	0	34	123	0	157	
31	Makwanpur	Thaha Nagarpalika	3	12	91	103	27	31	58	39	122	0	161	18	16	0	34	1	0	0	1	20	9	0	29	5	2	0	7	83	149	0	232
	Total			285	680	965	179	273	452	464	951	2	1417	263	230	0	493	14	14	0	28	170	82	0	252	89	26	0	115	1000	1303	2	2305
32	Rautahat	Baudhimai Nagarpalika	2	7	26	33	2	8	10	9	34	0	43	5	14	0	19	2	3	0	5	0	2	0	2	0	0	0	16	53	0	69	
32	Rautahat	Birmdaban Nagarpalika	2	6	38	44	3	10	13	9	48	0	57	7	23	0	30	0	2	0	2	0	2	0	2	0	0	0	16	75	0	91	
32	Rautahat	Chandrapur Nagarpalika	2	28	101	129	14	18	32	42	119	0	161	23	30	0	53	4	2	0	6	19	10	0	29	0	0	0	88	161	0	249	
32	Rautahat	Debahi Gonahi Nagarpalika	2	3	30	33	1	8	9	4	38	0	42	3	24	0	27	0	2	0	2	0	3	0	3	0	0	7	67	0	74		
32	Rautahat	Durga Bhagawati Gaunpalika	2	3	34	37	3	10	13	6	44	0	50	9	9	0	18	0	0	0	0	2	2	0	4	0	0	0	17	55	0	72	
32	Rautahat	Gadhimai Nagarpalika	2	4	42	46	3	3	6	7	45	0	52	12	10	0	22	1	1	0	2	0	0	0	0	0	0	20	56	0	76		
32	Rautahat	Garuda Nagarpalika	2	5	54	59	6	6	12	11	60	0	71	9	20	0	29	1	2	0	3	3	3	0	6	0	0	24	85	0	109		
32	Rautahat	Gaur Nagarpalika	2	21	53	74	5	5	10	26	58	0	84	13	20	0	33	0	1	0	1	0	2	0	2	0	0	39	81	0	120		
32	Rautahat	Gujara Nagarpalika	2	2	44	46	5	13	18	7	57	0	64	16	27	0	43	2	5	0	7	5	5	0	10	0	0	30	94	0	124		
32	Rautahat	Ishanath Nagarpalika	2	2	26	28	2	2	4	4	28	0	32	10	5	0	15	3	1	0	4	0	2	0	2	0	0	17	36	0	53		
32	Rautahat	Katahariya Nagarpalika	2	1	31	32	0	14	14	1	45	0	46	11	19	0	30	0	9	0	9	3	14	0	17	0	0	0	15	87	0	102	
32	Rautahat	Madav Narayan Nagarpalika	2	4	43	47	1	5	6	5	47	1	53	9	20	0	29	1	0	0	1	1	0	0	1	0	0	16	67	1	84		
32	Rautahat	Maulapur Nagarpalika	2	3	23	26	1	4	5	4	27	0	31	6	10	0	16	0	2	0	2	0	2	0	2	0	0	10	41	0	51		
32	Rautahat	Paroha Nagarpalika	2	2	27	29	2	7	9	4	34	0	38	11	15	0	26	1	6	0	7	0	6	0	6	0	0	16	61	0	77		
32	Rautahat	Phatuwa Bijayapur Nagarpalika	2	2	44	46	0	11	11	2	55	0	57	4	37	0	41	0	0	0	0	0	2	0	2	0	0	6	94	0	100		
32	Rautahat	Rajdevi Nagarpalika	2	9	46	55	7	6	13	16	52	0	68	14	13	0	27	0	1	0	1	2	2	0	4	0	0	32	68	0	100		
32	Rautahat	Rajpur Nagarpalika	2	2	25	27	3	5	8	5	30	0	35	11	11	0	22	0	0	0	0	0	0	0	0	0	0	16	41	0	57		
32	Rautahat	Yamunamai Gaunpalika	2	1	34	35	0	7	7	1	41	0	42	2	9	0	11	0	0	0	0	0	0	0	0	0	0	3	50	0	53		
	Total			105	721	826	58	142	200	163	862	1	1026	175	316	0	491	15	37	0	52	35	57	0	92	0	0	0	388	1272	1	1661	
33	Bara	Adarsh Kotwal Gaunpalika	2	2	38	40	1	2	3	3	40	0	43	4	10	0	14	1	1	0	2	1	0	0	1	0	0	9	51	0	60		
33	Bara	Baragadi Gaunpalika	2	3	31	34	2	1	3	5	32	0	37	6	8	0	14	4	5	0	9	3	0	0	3	0	0	18	45	0	63		
33	Bara	Bishrampur Gaunpalika	2	2	33	35	1	2	3	3	35	0	38	6	5	0	11	1	5	0	6	0	5	0	5	0	0	10	50	0	60		
33	Bara	Devtal Gaunpalika	2	1	33	34	0	2	2	1	35	0	36	4	15	0	19	0	0	0	0	0	0	0	0	0	0	5	50	0	55		
33	Bara	Jitpur Simara Upamahanagarpalika	2	42	118	160	2	2	4	44	120	0	164	55	57	0	112	5	6	0	11	55	35	0	90	58	46	0	104	217	264	0	481
33	Bara	Kalaiya Upamahanagarpalika	2	50	162	212	2	2	4	52	164	0	216	34	42	0	76	4	7	0	11	20	49	0	69	16	5	0	21	126	267	0	393
33	Bara	Karaiyama Gaunpalika	2	2	46	48	2	1	3	4	47	0	51	8	13	0	21	0	3	0	3	4	11	0	15	2	10	0	12	18	84	0	102
33	Bara	Kolhabi Nagarpalika	2	12	68	80	1	2	3	13	70	0	83	22	19	0	41	10	3	0	13	12	5	0	17	0	0	0	57	97	0	154	
33	Bara	Mahagadhimai Nagarpalika	2	7	92	99	1	3	4	8	94	1	103	16	32	0	48	1	6	0	7	4	13	0	17	0	0	29	145	1	175		

Number of teachers at primary level working in the approved and rahat positions and based on the reporting by types of schools and teachers in Flash I_2018-019

Dist_code	Dist_name	Local level_name	Province	Permanent			Temporary			Total Approved Positions				Rahat				PCF				Community Private Sources				Total of Institutional Schools				Total			
				Female	Male	Total	Female	Male	Total	Female	Male	N/A	Total	Female	Male	N/A	Total	Female	Male	N/A	Total	Female	Male	N/A	Total	Female	Male	N/A	Total				
33	Bara	Nijgadh Nagarpalika	2	24	60	84	3	1	4	27	61	0	88	38	19	0	57	3	1	0	4	43	35	0	78	0	0	0	0	111	116	0	227
33	Bara	Pacharauta Nagarpalika	2	1	55	56	0	3	3	1	58	0	59	7	11	0	18	2	16	0	18	0	3	0	3	0	0	0	10	88	0	98	
33	Bara	Parwanipur Gaunpalika	2	4	23	27	1	1	2	5	24	0	29	2	5	0	7	1	0	0	1	1	14	0	15	0	0	0	9	43	0	52	
33	Bara	Pheta Gaunpalika	2	3	36	39	1	2	3	4	38	0	42	6	15	0	21	2	8	0	10	0	14	0	14	0	0	0	12	75	0	87	
33	Bara	Prasauni Gaunpalika	2	8	30	38	0	3	3	8	33	0	41	6	15	0	21	1	0	0	1	0	6	0	6	0	0	0	15	54	0	69	
33	Bara	Simroungadh Nagarpalika	2	5	70	75	1	3	4	6	73	0	79	5	28	0	33	1	5	0	6	1	5	0	6	0	0	0	13	111	0	124	
33	Bara	Subarna Gaunpalika	2	2	56	58	1	3	4	3	58	1	62	0	20	0	20	1	7	0	8	1	14	0	15	0	0	0	5	99	1	105	
	Total			168	951	1119	19	33	52	187	982	2	1171	219	314	0	533	37	73	0	110	145	209	0	354	76	61	0	137	664	1639	2	2305
34	Parsa	Bahudarmai Nagarpalika	2	2	42	44	1	15	16	3	57	0	60	7	21	0	28	0	2	0	2	0	0	0	0	0	0	0	10	80	0	90	
34	Parsa	Bindabasini Gaunpalika	2	4	33	37	3	14	17	7	47	0	54	4	8	0	12	0	4	0	4	1	3	0	4	0	0	0	12	62	0	74	
34	Parsa	Birgunj Mahanagarpalika	2	87	223	310	57	43	100	144	266	0	410	41	78	0	119	2	6	0	8	43	27	0	70	51	41	0	92	281	418	0	699
34	Parsa	Chhipaharmai Gaunpalika	2	1	29	30	4	17	21	5	46	0	51	1	9	0	10	0	0	0	0	0	5	0	5	0	0	0	6	60	0	66	
34	Parsa	Dhobini Gaunpalika	2	0	29	29	2	8	10	2	37	0	39	6	8	0	14	1	2	0	3	1	14	0	15	0	0	0	10	61	0	71	
34	Parsa	Jaganathpur Gaunpalika	2	5	34	39	5	18	23	10	52	0	62	5	21	1	27	0	0	0	0	0	2	0	2	0	0	0	15	75	1	91	
34	Parsa	Jira Bhawani Gaunpalika	2	4	30	34	3	9	12	7	39	0	46	13	10	0	23	0	0	0	0	1	2	0	3	0	0	0	21	51	0	72	
34	Parsa	Kalikamai Gaunpalika	2	1	20	21	3	10	13	4	30	0	34	2	8	0	10	0	2	0	2	1	0	0	1	0	0	0	7	40	0	47	
34	Parsa	Pakahamainpur Gaunpalika	2	1	27	28	2	12	14	3	38	1	42	2	7	0	9	0	1	0	1	2	3	0	5	0	0	0	7	49	1	57	
34	Parsa	Parsagadi Nagarpalika	2	4	35	39	4	15	19	8	50	0	58	16	20	0	36	0	3	0	3	23	31	0	54	22	26	0	48	69	130	0	199
34	Parsa	Paterwasugauli Gaunpalika	2	1	26	27	7	16	23	8	42	0	50	12	20	0	32	0	0	0	0	6	8	0	14	0	0	0	26	70	0	96	
34	Parsa	Pokhariya Nagarpalika	2	5	41	46	6	10	16	11	51	0	62	3	7	1	11	2	3	0	5	1	5	0	6	0	0	0	17	66	1	84	
34	Parsa	Sakhuwa Prasauni Gaunpalika	2	9	40	49	3	22	25	12	62	0	74	14	19	0	33	0	3	0	3	11	22	0	33	0	0	0	37	106	0	143	
34	Parsa	Thori Gaunpalika	2	8	51	59	9	10	19	17	61	0	78	15	23	0	38	0	0	0	0	0	2	0	2	0	0	0	32	86	0	118	
	Total			132	660	792	109	219	328	241	878	1	1120	141	259	2	402	5	26	0	31	90	124	0	214	73	67	0	140	550	1354	3	1907
35	Chitawan	Bhratpur Mahanagarpalika	3	227	278	505	119	61	180	346	339	0	685	31	30	0	61	1	2	0	3	593	221	0	814	712	483	0	1195	1683	1075	0	2758
35	Chitawan	Ichchhyakamana Gaunpalika	3	11	42	53	45	43	88	56	85	0	141	21	21	0	42	2	0	0	2	35	28	0	63	27	7	0	34	141	141	0	282
35	Chitawan	Kalika Nagarpalika	3	27	64	91	37	30	67	64	94	0	158	9	10	0	19	0	0	0	0	58	32	0	90	66	41	0	107	197	177	0	374
35	Chitawan	Khairahani Nagarpalika	3	40	91	131	19	9	28	59	100	0	159	6	3	0	9	0	0	0	0	92	28	0	120	129	94	0	223	286	225	0	511
35	Chitawan	Madi Nagarpalika	3	19	85	104	36	37	73	55	122	0	177	8	6	0	14	0	0	0	0	44	22	0	66	29	43	0	72	136	193	0	329
35	Chitawan	Rapti Nagarpalika	3	35	38	73	58	73	131	93	111	0	204	26	15	0	41	0	1	0	1	66	40	0	106	78	106	0	184	263	273	0	536
35	Chitawan	Ratnagar Nagarpalika	3	49	71	120	25	35	60	74	106	0	180	12	5	0	17	0	0	0	0	120	45	0	165	147	123	0	270	353	279	0	632
	Total			408	669	1077	339	288	627	747	957	0	1704	113	90	0	203	3	3	0	6	1008	416	0	1424	1188	897	0	2085	3059	2363	0	5422
36	Gorkha	Aarughat Gaunpalika	4	9	49	58	28	33	61	37	82	0	119	11	18	0	29	2	0	0	2	19	12	0	31	6	5	0	11	75	117	0	192
36	Gorkha	Ajirkot Gaunpalika	4	9	64	73	18	24	42	27	88	0	115	11	6	0	17	0	0	0	0	10	2	0	12	3	0	0	3	51	96	0	147
36	Gorkha	Bhimsen Gaunpalika	4	25	75	100	26	27	53	51	102	0	153	7	6	0	13	0	0	0	0	21	16	0	37	0	0	0	79	124	0	203	
36	Gorkha	Chum Nubri Gaunpalika	4	0	10	10	6	26	32	6	36	0	42	3	1	0	4	0	0	0	0	2	2	0	4	0	0	0	11	39	0	50	
36	Gorkha	Dharche Gaunpalika	4	2	10	12	10	33	43	12	43	0	55	4	5	0	9	0	1	0	1	24	31	0	55	5	7	0	12	45	87	0	132
36	Gorkha	Gandaki Gaunpalika	4	17	72	89	28	27	55	45	99	0	144	21	7	0	28	1	0	0	1	26	25	0	51	0	0	0	93	131	0	224	
36	Gorkha	Gorkha Nagarpalika	4	67	101	168	33	23	56	100	124	0	224	15	24	0	39	0	0	0	0	121	23	0	144	151	55	0	206	387	226	0	613
36	Gorkha	Palungtar Nagarpalika	4	25	125	150	41	34	75	66	159	0	225	7	5	0	12	2	1	0	3	45	24	0	69	42	36	0	78	162	225	0	387
36	Gorkha	Sahid Lakhan Gaunpalika	4	30	62	92	47	32	79	77	94	0	171	9	13	0	22	1	0	0	1	24	11	0	35	6	2	0	8	117	120	0	237
36	Gorkha	Siranchok Gaunpalika	4	24	83	107	33	38	71	57	121	0	178	5	19	0	24	2	0	0	2	14	6	0	20	7	10	0	17	85	156	0	241

Number of teachers at primary level working in the approved and rahat positions and based on the reporting by types of schools and teachers in Flash I_2018-019

Dist_code	Dist_name	Local level_name	Province	Permanent			Temporary			Total Approved Positions				Rahat				PCF				Community Private Sources				Total of Institutional Schools				Total			
				Female	Male	Total	Female	Male	Total	Female	Male	N/A	Total	Female	Male	N/A	Total	Female	Male	N/A	Total	Female	Male	N/A	Total	Female	Male	N/A	Total				
36	Gorkha	Sulikot Gaunpalika	4	18	49	67	44	28	72	62	77	0	139	10	11	0	21	0	0	0	0	35	30	0	65	7	22	0	29	114	140	0	254
	Total			226	700	926	314	325	639	540	1025	0	1565	103	115	0	218	8	2	0	10	341	182	0	523	227	137	0	364	1219	1461	0	2680
37	Lamjung	Besishahar Nagarpalika	4	56	106	162	29	21	50	85	127	0	212	9	5	0	14	1	1	0	2	103	28	0	131	126	72	0	198	324	233	0	557
37	Lamjung	Dordi Gaunpalika	4	16	82	98	29	56	85	45	138	0	183	8	6	0	14	1	0	0	1	13	9	0	22	7	7	0	14	74	160	0	234
37	Lamjung	Dudhpokhari Gaunpalika	4	9	37	46	26	34	60	35	71	0	106	2	5	0	7	2	2	0	4	7	2	0	9	0	0	0	46	80	0	126	
37	Lamjung	Kwholasothar Rural Municipality	4	10	16	26	35	38	73	45	54	0	99	1	1	0	2	0	0	0	0	7	8	0	15	0	0	0	53	63	0	116	
37	Lamjung	MadhyaNepal Nagarpalika	4	20	111	131	36	23	59	56	134	0	190	6	5	0	11	1	0	0	1	47	23	0	70	31	17	0	48	141	179	0	320
37	Lamjung	Marsyangdi Gaunpalika	4	15	75	90	36	50	86	51	125	0	176	10	5	0	15	0	1	0	1	15	11	0	26	10	2	0	12	86	144	0	230
37	Lamjung	Rainas Nagarpalika	4	24	84	108	13	34	47	37	118	0	155	2	5	0	7	0	0	0	0	22	18	0	40	15	17	0	32	76	158	0	234
37	Lamjung	Sundarbazar Nagarpalika	4	46	95	141	18	21	39	64	116	0	180	10	5	0	15	0	0	0	0	89	27	0	116	101	48	0	149	264	196	0	460
	Total			196	606	802	222	277	499	418	883	0	1301	48	37	0	85	5	4	0	9	303	126	0	429	290	163	0	453	1064	1213	0	2277
38	Tanahu	Abukhaireni Gaunpalika	4	21	36	57	41	20	61	62	56	0	118	2	5	0	7	0	0	0	0	56	13	0	69	39	19	0	58	159	93	0	252
38	Tanahu	Bandipur Gaunpalika	4	14	57	71	29	17	46	43	74	0	117	3	4	0	7	1	0	0	1	30	10	0	40	27	12	0	39	104	100	0	204
38	Tanahu	Bhanu Nagarpalika	4	38	122	160	75	45	120	113	166	1	280	3	0	0	3	0	0	0	0	46	37	0	83	30	36	0	66	192	239	1	432
38	Tanahu	Bhimad Nagarpalika	4	16	66	82	62	32	94	78	98	0	176	6	5	0	11	1	0	0	1	30	16	0	46	0	0	0	115	119	0	234	
38	Tanahu	Byas Nagarpalika	4	102	217	319	60	21	81	162	238	0	400	6	13	0	19	1	1	0	2	129	49	0	178	134	99	0	233	432	400	0	832
38	Tanahu	Devghat Gaunpalika	4	20	56	76	32	34	66	52	90	0	142	4	1	0	5	1	2	0	3	17	15	0	32	6	14	0	20	80	122	0	202
38	Tanahu	Ghiring Gaunpalika	4	0	54	54	42	26	68	42	80	0	122	3	3	0	6	0	0	0	0	24	14	0	38	7	7	0	14	76	104	0	180
38	Tanahu	Myagde Gaunpalika	4	26	48	74	32	10	42	58	58	0	116	5	4	0	9	1	0	0	1	21	3	0	24	7	2	0	9	92	67	0	159
38	Tanahu	Rhishing Gaunpalika	4	15	74	89	39	42	81	54	116	0	170	9	2	0	11	2	0	0	2	33	22	0	55	0	0	0	98	140	0	238	
38	Tanahu	Shuklagandaki Nagarpalika	4	66	76	142	69	34	103	135	109	1	245	10	2	0	12	0	0	0	0	141	26	0	167	123	46	0	169	409	183	1	593
	Total			318	806	1124	481	281	762	799	1085	2	1886	51	39	0	90	7	3	0	10	527	205	0	732	373	235	0	608	1757	1567	2	3326
39	Syangja	Aandhikhola Gaunpalika	4	36	78	114	31	16	47	67	94	0	161	1	5	0	6	0	0	0	0	21	2	0	23	22	0	0	22	111	101	0	212
39	Syangja	Arjunchaupari Gaunpalika	4	34	57	91	22	9	31	56	66	0	122	2	1	0	3	0	0	0	0	17	7	0	24	10	10	0	20	85	84	0	169
39	Syangja	Bhirkot Nagarpalika	4	42	66	108	33	24	57	75	90	0	165	7	3	0	10	0	0	0	0	54	8	0	62	42	19	0	61	178	120	0	298
39	Syangja	Biruwa Gaunpalika	4	20	36	56	43	25	68	63	61	0	124	8	3	0	11	0	0	0	0	36	6	0	42	8	5	0	13	115	75	0	190
39	Syangja	Chapakot Nagarpalika	4	27	85	112	49	25	74	76	110	0	186	13	8	0	21	1	0	0	1	41	10	0	51	23	17	0	40	154	145	0	299
39	Syangja	Galyang Nagarpalika	4	74	78	152	54	37	91	128	115	0	243	14	5	0	19	1	0	0	1	65	10	0	75	52	34	0	86	260	164	0	424
39	Syangja	Harinas Gaunpalika	4	19	42	61	29	17	46	48	59	0	107	6	3	0	9	0	0	0	0	18	12	0	30	8	17	0	25	80	91	0	171
39	Syangja	Kaligandagi Gaunpalika	4	27	72	99	30	16	46	57	88	0	145	6	7	0	13	0	0	0	0	32	8	0	40	17	5	0	22	112	108	0	220
39	Syangja	Phedikhola Gaunpalika	4	24	48	72	22	14	36	46	62	0	108	3	2	0	5	1	0	0	1	17	5	0	22	15	0	0	15	82	69	0	151
39	Syangja	Putalibazar Nagarpalika	4	81	109	190	34	29	63	115	138	0	253	9	5	0	14	0	0	0	0	84	16	0	100	100	43	0	143	308	202	0	510
39	Syangja	Waling Nagarpalika	4	61	103	164	59	38	97	120	141	0	261	17	16	0	33	1	1	0	2	81	19	0	100	39	22	0	61	258	199	0	457
	Total			445	774	1219	406	250	656	851	1024	0	1875	86	58	0	144	4	1	0	5	466	103	0	569	336	172	0	508	1743	1358	0	3101
40	Kaski	Annapurna Gaunpalika	4	16	66	82	47	43	90	63	109	0	172	10	6	0	16	1	0	0	1	51	25	0	76	29	24	0	53	154	164	0	318
40	Kaski	Machhapuchchhre Gaunpalika	4	23	91	114	35	21	56	58	112	0	170	6	6	0	12	0	0	0	0	37	35	0	72	22	17	0	39	123	170	0	293
40	Kaski	Madi Gaunpalika	4	12	58	70	63	54	117	75	112	0	187	2	4	0	6	0	0	0	0	11	10	0	21	2	14	0	16	90	140	0	230

Number of teachers at primary level working in the approved and rahat positions and based on the reporting by types of schools and teachers in Flash I_2018-019

Dist_code	Dist_name	Local level_name	Province	Permanent			Temporary			Total Approved Positions				Rahat				PCF				Community Private Sources				Total of Institutional Schools				Total			
				Female	Male	Total	Female	Male	Total	Female	Male	N/A	Total	Female	Male	N/A	Total	Female	Male	N/A	Total	Female	Male	N/A	Total	Female	Male	N/A	Total				
40	Kaski	Pokhara Lekhnath Mahanagrpalika	4	334	389	723	193	66	259	527	455	0	982	30	32	0	62	2	1	0	3	992	250	1	1243	1251	579	1	1831	2802	1317	2	4121
40	Kaski	Rupa Gaunpalika	4	8	62	70	34	22	56	42	84	0	126	5	1	0	6	0	1	0	1	24	12	0	36	6	7	0	13	77	105	0	182
		Total		393	666	1059	372	206	578	765	872	0	1637	53	49	0	102	3	2	0	5	1115	332	1	1448	1310	641	1	1952	3246	1896	2	5144
41	Manang	Chame Gaunpalika	4	5	10	15	5	6	11	10	16	0	26	1	0	0	1	0	0	0	4	2	0	6	0	0	0	0	15	18	0	33	
41	Manang	Narphu Gaunpalika	4	0	2	2	1	4	5	1	6	0	7	0	0	0	0	0	0	0	0	0	0	0	0	0	0	0	1	6	0	7	
41	Manang	Nashong Gaunpalika	4	11	27	38	14	6	20	25	33	0	58	1	0	0	1	0	0	0	0	0	0	0	0	0	0	26	33	0	59		
41	Manang	Neshyang Gaunpalika	4	5	20	25	5	12	17	10	31	1	42	0	0	0	0	0	0	0	3	1	0	4	3	5	0	8	16	37	1	54	
		Total		21	59	80	25	28	53	46	86	1	133	2	0	0	2	0	0	0	7	3	0	10	3	5	0	8	58	94	1	153	
42	Mustang	Dalome Gaunpalika	4	0	3	3	5	15	20	5	18	0	23	0	0	0	0	0	0	0	1	3	0	4	0	0	0	0	6	21	0	27	
42	Mustang	Gharapjhong Gaunpalika	4	17	15	32	15	8	23	32	23	0	55	0	1	0	1	0	0	0	6	4	0	10	8	10	0	18	46	38	0	84	
42	Mustang	Lomanthang Gaunpalika	4	4	5	9	12	8	20	16	13	0	29	0	0	0	0	0	0	0	6	19	0	25	6	22	0	28	28	54	0	82	
42	Mustang	Muktikshetra Gaunpalika	4	5	17	22	12	15	27	17	32	0	49	0	0	0	0	0	0	0	0	0	0	0	0	0	0	17	32	0	49		
42	Mustang	Thasang Gaunpalika	4	13	26	39	23	11	34	36	37	0	73	0	0	0	0	0	0	0	0	0	0	0	0	0	0	36	37	0	73		
		Total		39	66	105	67	57	124	106	123	0	229	0	1	0	1	0	0	0	13	26	0	39	14	32	0	46	133	182	0	315	
43	Myagdi	Annapurna Gaunpalika	4	12	34	46	41	22	63	53	56	0	109	6	7	0	13	0	0	0	5	1	0	6	29	24	0	53	93	88	0	181	
43	Myagdi	Beni Nagarpalika	4	38	120	158	35	23	58	73	143	0	216	12	3	0	15	0	0	0	65	24	0	89	64	55	0	119	214	225	0	439	
43	Myagdi	Dhaulagiri Gaunpalika	4	3	23	26	25	37	62	28	60	0	88	14	5	0	19	0	0	0	5	11	0	16	0	0	0	47	76	0	123		
43	Myagdi	Malika Gaunpalika	4	4	28	32	24	21	45	28	49	0	77	25	18	0	43	3	1	0	4	31	26	0	57	9	12	0	21	96	106	0	202
43	Myagdi	Mangala Gaunpalika	4	14	43	57	27	16	43	41	59	0	100	18	15	0	33	0	2	0	2	43	18	0	61	23	17	0	40	125	111	0	236
43	Myagdi	Raghuganga Gaunpalika	4	16	40	56	33	23	56	49	63	0	112	10	5	0	15	0	0	0	8	11	0	19	0	0	0	67	79	0	146		
		Total		87	288	375	185	142	327	272	430	0	702	85	53	0	138	3	3	0	6	157	91	0	248	125	108	0	233	642	685	0	1327
44	Parbat	Bihadi Gaunpalika	4	29	41	70	26	21	47	55	62	0	117	5	5	0	10	0	0	0	11	0	0	11	9	13	0	22	80	80	0	160	
44	Parbat	Jaljala Gaunpalika	4	36	64	100	38	19	57	74	83	0	157	11	9	0	20	0	0	0	23	18	0	41	31	31	0	62	139	141	0	280	
44	Parbat	Kushma Nagarpalika	4	74	148	222	38	24	62	112	172	0	284	18	9	0	27	0	0	0	64	32	0	96	77	65	0	142	271	278	0	549	
44	Parbat	Mahashila Gaunpalika	4	19	28	47	28	26	54	47	54	0	101	5	6	0	11	0	0	0	5	2	0	7	0	0	0	57	62	0	119		
44	Parbat	Modi Gaunpalika	4	35	85	120	42	26	68	77	111	0	188	18	20	0	38	0	0	0	14	7	0	21	6	7	0	13	115	145	0	260	
44	Parbat	Painyu Gaunpalika	4	19	47	66	18	36	54	37	83	0	120	5	6	0	11	2	1	0	3	1	2	3	0	0	0	45	92	0	137		
44	Parbat	Phalewas Municipality	4	51	118	169	31	21	52	82	139	0	221	10	8	0	18	2	1	0	3	40	18	0	58	21	12	0	33	155	178	0	333
		Total		263	531	794	221	173	394	484	704	0	1188	72	63	0	135	4	2	0	6	158	79	0	237	144	128	0	272	862	976	0	1838
45	Baglung	Badigad Gaunpalika	4	39	45	84	41	41	82	80	86	0	166	16	21	0	37	2	0	0	2	64	39	0	103	21	10	0	31	183	156	0	339
45	Baglung	Baglung Nagarpalika	4	90	146	236	25	15	40	115	161	0	276	36	23	0	59	0	0	0	0	160	58	1	219	139	75	0	214	450	317	1	768
45	Baglung	Bareng Gaunpalika	4	17	36	53	29	16	45	46	52	0	98	10	4	0	14	1	0	0	1	13	14	0	27	6	0	0	6	76	70	0	146
45	Baglung	Dhorpatan Nagarpalika	4	18	22	40	29	23	52	47	45	0	92	17	15	0	32	3	2	0	5	62	23	1	86	32	29	1	62	161	114	2	277
45	Baglung	Galkot Nagarpalika	4	27	95	122	54	21	75	81	116	0	197	20	17	0	37	2	0	0	2	96	37	0	133	50	46	0	96	249	216	0	465
45	Baglung	Jaimuni Nagarpalika	4	45	107	152	43	20	63	88	127	0	215	27	15	0	42	0	0	0	0	31	17	0	48	0	0	0	146	159	0	305	
45	Baglung	Kantekhola Gaunpalika	4	34	80	114	23	16	39	57	96	0	153	20	18	0	38	0	0	0	0	72	20	0	92	23	26	0	49	172	160	0	332
45	Baglung	Nisikhola Gaunpalika	4	5	36	41	24	23	47	29	59	0	88	21	15	0	36	5	0	0	5	55	29	0	84	8	14	0	22	118	117	0	235
45	Baglung	Taman Khola Gaunpalika	4	3	16	19	18	15	33	21	31	0	52	8	5	0	13	2	0	0	2	21	16	0	37	3	24	0	27	55	76	0	131

Number of teachers at primary level working in the approved and rahat positions and based on the reporting by types of schools and teachers in Flash I_2018-019

Dist_code	Dist_name	Local level_name	Province	Permanent			Temporary			Total Approved Positions				Rahat				PCF				Community Private Sources				Total of Institutional Schools				Total			
				Female	Male	Total	Female	Male	Total	Female	Male	N/A	Total	Female	Male	N/A	Total	Female	Male	N/A	Total	Female	Male	N/A	Total	Female	Male	N/A	Total				
45	Baglung	Tara Khola Gaunpalika	4	4	35	39	17	8	25	21	43	0	64	10	9	0	19	0	0	0	0	19	11	0	30	0	0	0	0	50	63	0	113
	Total			282	618	900	303	198	501	585	816	0	1401	185	142	0	327	15	2	0	17	593	264	2	859	282	224	1	507	1660	1448	3	3111
48_A	Nawalpur	Binayee Triveni Gaunpalika	4	15	38	53	30	21	51	45	59	0	104	21	22	0	43	1	0	0	1	67	37	0	104	43	60	0	103	177	178	0	355
48_A	Nawalpur	Bulingtar Gaupalika	4	1	32	33	10	40	50	11	72	0	83	16	21	0	37	0	0	0	0	15	28	1	44	0	2	0	2	42	123	1	166
48_A	Nawalpur	Bungdikali Gaunpalika	4	5	22	27	26	24	50	31	46	0	77	13	13	0	26	1	1	0	2	33	34	0	67	8	7	0	15	86	101	0	187
48_A	Nawalpur	Devchuli Nagarpalika	4	20	69	89	19	5	24	39	74	0	113	18	9	0	27	0	0	0	0	137	40	0	177	112	63	0	175	306	186	0	492
48_A	Nawalpur	Gaidakot Nagarpalika	4	37	70	107	18	17	35	55	87	0	142	12	19	0	31	0	0	0	0	126	66	0	192	143	94	0	237	336	266	0	602
48_A	Nawalpur	Hupsekot Gaunpalika	4	6	32	38	21	20	41	27	52	0	79	19	17	0	36	1	2	0	3	38	27	0	65	9	17	0	26	94	115	0	209
48_A	Nawalpur	Kawaswoti Nagarpalika	4	37	81	118	20	7	27	57	88	0	145	28	25	0	53	3	0	0	3	132	32	0	164	117	43	0	160	337	188	0	525
48_A	Nawalpur	Madhyabindu Nagarpalika	4	28	63	91	20	19	39	48	82	0	130	20	20	0	40	1	0	0	1	152	54	0	206	96	65	0	161	317	221	0	538
	Total			149	407	556	164	153	317	313	560	0	873	147	146	0	293	7	3	0	10	700	318	1	1019	528	351	0	879	1695	1378	1	3074
54_A	Rukum Purba	Bhume Gaunpalika	5	8	34	42	11	35	46	19	69	0	88	6	5	0	11	1	0	0	1	9	9	0	18	5	10	0	15	40	93	0	133
54_A	Rukum Purba	Putha Uttarganga Gaupalika	5	2	21	23	15	44	59	17	65	0	82	6	25	0	31	0	1	0	1	8	6	0	14	0	0	0	31	97	0	128	
54_A	Rukum Purba	Sisne Gaupalika	5	15	37	52	12	23	35	27	60	0	87	7	11	0	18	2	1	0	3	10	13	0	23	0	0	0	46	85	0	131	
	Total			25	92	117	38	102	140	63	194	0	257	19	41	0	60	3	2	0	5	27	28	0	55	5	10	0	15	117	275	0	392
46	Gulmi	Chandrakot Gaunpalika	5	10	60	70	35	19	54	45	79	0	124	15	10	0	25	4	3	0	7	79	26	0	105	30	38	0	68	173	156	0	329
46	Gulmi	Chatrakot Gaunpalika	5	17	75	92	27	15	42	44	90	0	134	7	7	0	14	1	1	0	2	21	13	0	34	0	0	0	73	111	0	184	
46	Gulmi	Dhurkot Gaunpalika	5	13	66	79	21	22	43	34	88	0	122	14	9	0	23	1	0	0	1	28	21	0	49	0	0	0	77	118	0	195	
46	Gulmi	Gulmidurbar Gaunpalika	5	9	61	70	22	14	36	31	75	0	106	11	9	0	20	0	1	0	1	23	19	0	42	12	24	0	36	77	128	0	205
46	Gulmi	Isma Gaunpalika	5	25	42	67	22	13	35	47	55	0	102	14	20	0	34	3	2	0	5	42	40	0	82	9	12	0	21	115	129	0	244
46	Gulmi	Kaligandaki Gaunpalika	5	9	57	66	23	32	55	32	89	0	121	5	14	0	19	5	2	0	7	13	10	0	23	0	0	0	55	115	0	170	
46	Gulmi	Madane Gaunpalika	5	14	53	67	14	15	29	28	68	0	96	16	25	0	41	0	1	0	1	30	16	0	46	0	0	0	74	110	0	184	
46	Gulmi	Malika Gaunpalika	5	15	67	82	14	16	30	29	83	0	112	12	17	0	29	0	1	0	1	33	29	1	63	2	0	0	2	76	130	1	207
46	Gulmi	Musikot Nagarpalika	5	20	81	101	36	28	64	56	109	0	165	17	23	0	40	2	1	0	3	65	31	0	96	24	17	0	41	164	181	0	345
46	Gulmi	Resunga Nagarpalika	5	36	51	87	13	23	36	49	74	0	123	12	10	0	22	2	0	0	2	80	33	0	113	57	31	0	88	200	148	0	348
46	Gulmi	Ruru Gaunpalika	5	30	52	82	19	16	35	49	68	0	117	18	9	0	27	3	1	0	4	41	18	0	59	21	17	0	38	132	113	0	245
46	Gulmi	Satyawatai Gaupalika	5	9	68	77	36	20	56	45	87	1	133	10	11	0	21	1	1	0	2	46	21	0	67	23	19	0	42	125	139	1	265
	Total			207	733	940	282	233	515	489	965	1	1455	151	164	0	315	22	14	0	36	501	277	1	779	178	158	0	336	1341	1578	2	2921
47	Palpa	Bagnaskali Gaunpalika	5	21	82	103	15	14	29	36	96	0	132	6	2	0	8	0	0	0	0	53	17	0	70	37	26	0	63	132	141	0	273
47	Palpa	Mathagadhi Gaunpalika	5	17	65	82	41	40	81	58	105	0	163	11	6	0	17	0	1	0	1	31	15	0	46	20	17	0	37	120	144	0	264
47	Palpa	Nisdi Gaunpalika	5	2	55	57	49	68	117	51	123	0	174	23	28	0	51	0	1	0	1	37	33	0	70	0	0	0	111	185	0	296	
47	Palpa	Purbakhola Gaunpalika	5	14	55	69	33	21	54	47	76	0	123	7	16	0	23	1	0	0	1	42	33	0	75	28	31	0	59	125	156	0	281
47	Palpa	Rainadevi Chhahara Gaunpalika	5	11	103	114	50	47	97	61	150	0	211	16	16	0	32	1	0	0	1	17	24	0	41	5	14	0	19	100	204	0	304
47	Palpa	Rambha Gaunpalika	5	26	62	88	26	20	46	52	82	0	134	7	6	0	13	0	0	0	0	48	10	0	58	30	17	0	47	137	115	0	252
47	Palpa	Rampur Nagarpalika	5	28	94	122	45	35	80	73	129	0	202	11	8	0	19	2	0	0	2	140	67	1	208	61	36	1	98	287	240	2	529
47	Palpa	Ribdikot Gaunpalika	5	17	64	81	29	32	61	46	96	0	142	5	9	0	14	0	0	0	0	28	21	0	49	10	14	0	24	89	140	0	229
47	Palpa	Tansen Nagarpalika	5	78	92	170	21	5	26	99	97	0	196	10	5	0	15	0	0	0	0	147	41	0	188	140	94	0	234	396	237	0	633

Number of teachers at primary level working in the approved and rahat positions and based on the reporting by types of schools and teachers in Flash I_2018-019

Dist_code	Dist_name	Local level_name	Province	Permanent			Temporary			Total Approved Positions				Rahat				PCF				Community Private Sources				Total of Institutional Schools				Total			
				Female	Male	Total	Female	Male	Total	Female	Male	N/A	Total	Female	Male	N/A	Total	Female	Male	N/A	Total	Female	Male	N/A	Total	Female	Male	N/A	Total				
47	Palpa	Tinau Gaunpalika	5	19	54	73	32	25	57	51	79	0	130	13	8	0	21	1	0	0	1	26	25	0	51	2	2	0	4	93	114	0	207
	Total			233	726	959	341	307	648	574	1033	0	1607	109	104	0	213	5	2	0	7	569	286	1	856	333	251	1	585	1590	1676	2	3268
48	Nawalparasi	Bardaghat Nagarpalika	5	22	79	101	25	5	30	47	84	0	131	22	8	0	30	0	1	0	1	96	22	0	118	126	46	0	172	291	161	0	452
48	Nawalparasi	Palhi Nandan Gaunpalika	5	4	34	38	6	12	18	10	46	0	56	11	20	0	31	1	2	0	3	30	62	0	92	35	111	0	146	87	241	0	328
48	Nawalparasi	Pratappur Gaunpalika	5	8	55	63	19	11	30	27	66	0	93	12	13	0	25	2	0	0	2	63	57	0	120	63	113	0	176	167	249	0	416
48	Nawalparasi	Ramgram Nagarpalika	5	28	59	87	7	17	24	35	76	0	111	22	7	0	29	1	0	0	1	71	48	0	119	80	120	0	200	209	251	0	460
48	Nawalparasi	Sarawal Gaunpalika	5	5	41	46	7	8	15	12	49	0	61	8	15	0	23	1	3	0	4	51	38	0	89	56	89	0	145	128	194	0	322
48	Nawalparasi	Sunwal Nagarpalika	5	21	68	89	18	7	25	39	75	0	114	23	17	0	40	0	0	0	0	166	41	0	207	143	67	0	210	371	200	0	571
48	Nawalparasi	Susta Gaunpalika	5	1	32	33	8	7	15	9	39	0	48	14	26	0	40	2	9	0	11	39	26	0	65	32	38	0	70	96	138	0	234
	Total			89	368	457	90	67	157	179	435	0	614	112	106	0	218	7	15	0	22	516	294	0	810	535	584	0	1119	1349	1434	0	2783
49	Rupandehi	Butwal Upamahanagarpalika	5	95	72	167	8	5	13	103	77	0	180	15	7	0	22	1	1	0	2	379	85	0	464	488	207	0	695	986	377	0	1363
49	Rupandehi	Devdaha Nagarpalika	5	44	69	113	4	2	6	48	71	0	119	30	11	0	41	2	0	0	2	99	39	0	138	110	63	0	173	289	184	0	473
49	Rupandehi	Gaidahawa Gaunpalika	5	16	41	57	9	15	24	25	56	0	81	11	24	0	35	1	4	0	5	16	33	0	49	12	67	0	79	65	184	0	249
49	Rupandehi	KANCHAN RURAL MUNICIPALITY	5	13	52	65	13	12	25	26	64	0	90	17	9	0	26	1	0	0	1	73	24	0	97	61	14	0	75	178	111	0	289
49	Rupandehi	Kotahimai Gaunpalika	5	2	40	42	8	3	11	10	43	0	53	6	16	0	22	1	10	0	11	13	51	0	64	20	84	0	104	50	204	0	254
49	Rupandehi	Lumbini Sanskritik Nagarpalika	5	8	64	72	10	30	40	18	94	0	112	14	42	0	56	2	16	0	18	17	102	0	119	2	14	0	16	53	268	0	321
49	Rupandehi	Marchawari Gaunpalika	5	2	39	41	7	17	24	9	56	0	65	9	10	0	19	1	4	0	5	17	38	0	55	24	118	0	142	60	226	0	286
49	Rupandehi	Mayadevi Gaunpalika	5	17	41	58	10	15	25	27	56	0	83	13	10	0	23	5	11	0	16	46	57	1	104	57	127	0	184	148	261	1	410
49	Rupandehi	Omsatiya Gaunpalika	5	19	38	57	1	0	1	20	38	0	58	13	9	0	22	0	0	0	0	16	17	0	33	6	2	0	8	55	66	0	121
49	Rupandehi	Rohini Gaunpalika	5	9	46	55	2	2	4	11	48	0	59	12	15	0	27	0	2	0	2	27	61	0	88	20	72	0	92	70	198	0	268
49	Rupandehi	Sainamaina Nagarpalika	5	43	63	106	9	4	13	52	67	0	119	12	6	0	18	0	1	0	1	48	25	0	73	38	29	0	67	150	128	0	278
49	Rupandehi	Sammarimai Gaunpalika	5	4	31	35	8	12	20	12	42	1	55	4	15	0	19	1	5	1	7	5	32	0	37	2	12	0	14	24	106	2	132
49	Rupandehi	Siddharthanagar Nagarpalika	5	40	39	79	8	6	14	48	45	0	93	5	1	0	6	0	1	0	1	78	40	2	120	88	38	0	126	219	125	2	346
49	Rupandehi	Siyari Gaunpalika	5	33	45	78	5	3	8	38	48	0	86	23	15	0	38	2	1	0	3	70	53	0	123	67	101	0	168	200	218	0	418
49	Rupandehi	Shuddhodhan Rural Municipality	5	23	45	68	2	4	6	25	49	0	74	13	11	0	24	0	1	0	1	46	31	0	77	44	50	0	94	128	142	0	270
49	Rupandehi	Tilottama Nagarpalika	5	94	95	189	20	5	25	114	100	0	214	10	4	0	14	3	1	0	4	204	40	1	245	224	63	1	288	555	208	2	765
	Total			462	820	1282	124	135	259	586	954	1	1541	207	205	0	412	20	58	1	79	1154	728	4	1886	1263	1061	1	2325	3230	3006	7	6243
50	Kapilbastu	Banganga Nagarpalika	5	48	131	179	14	7	21	62	138	0	200	17	23	0	40	2	1	0	3	41	14	0	55	37	24	0	61	159	200	0	359
50	Kapilbastu	Bijayanagar Gaunpalika	5	2	34	36	12	18	30	14	52	0	66	6	7	0	13	3	11	0	14	16	29	0	45	0	0	0	39	99	0	138	
50	Kapilbastu	Buddhabhumi Nagarpalika	5	30	82	112	21	8	29	51	86	4	141	28	23	0	51	5	5	0	10	49	36	0	85	14	29	0	43	147	179	4	330
50	Kapilbastu	Kapilbastu Nagarpalika	5	35	75	110	18	9	27	53	84	0	137	24	25	0	49	1	5	0	6	23	27	0	50	15	17	0	32	116	158	0	274
50	Kapilbastu	Krishnanagar Nagarpalika	5	6	40	46	12	13	25	18	53	0	71	10	10	0	20	1	9	0	10	3	19	0	22	2	19	0	21	34	110	0	144
50	Kapilbastu	Maharajgunj Nagarpalika	5	3	37	40	9	41	50	12	78	0	90	13	33	1	47	1	4	0	5	6	10	0	16	0	0	0	32	125	1	158	
50	Kapilbastu	Mayadevi Gaunpalika	5	8	50	58	4	13	17	12	63	0	75	9	18	0	27	1	9	0	10	1	37	2	40	1	65	0	66	24	192	2	218
50	Kapilbastu	Shivaraj Nagarpalika	5	17	56	73	14	21	35	31	77	0	108	28	37	0	65	10	6	0	16	33	39	0	72	26	17	0	43	128	176	0	304
50	Kapilbastu	Suddhodhan Gaunpalika	5	3	34	37	10	7	17	13	41	0	54	9	18	0	27	2	5	0	7	1	6	0	7	0	0	0	25	70	0	95	
50	Kapilbastu	Yashodhara Gaunpalika	5	1	33	34	4	20	24	5	53	0	58	12	16	0	28	2	4	0	6	4	17	1	22	1	5	0	6	24	95	1	120
	Total			153	572	725	118	157	275	271	725	4	1000	156	210	1	367	28	59	0	87	177	234	3	414	96	176	0	272	728	1404	8	2140
51	Arghakhanchi	Bhumekasthan Nagarpalika	5	30	82	112	36	31	67	66	112	1	179	21	25	0	46	0	0	0	0	26	16	1	43	19	14	1	34	132	167	3	302

Number of teachers at primary level working in the approved and rahat positions and based on the reporting by types of schools and teachers in Flash I_2018-019

Dist_code	Dist_name	Local level_name	Province	Permanent			Temporary			Total Approved Positions				Rahat				PCF				Community Private Sources				Total of Institutional Schools				Total			
				Female	Male	Total	Female	Male	Total	Female	Male	N/A	Total	Female	Male	N/A	Total	Female	Male	N/A	Total	Female	Male	N/A	Total	Female	Male	N/A	Total				
51	Arghakhanchi	Chhatradev Gaunpalika	5	36	84	120	15	5	20	51	89	0	140	16	11	0	27	0	0	0	0	8	8	0	16	0	0	0	75	108	0	183	
51	Arghakhanchi	Malarani Gaunpalika	5	16	90	106	34	30	64	50	120	0	170	28	21	0	49	0	0	0	0	17	20	0	37	6	17	0	23	101	178	0	279
51	Arghakhanchi	Panini Gaunpalika	5	36	98	134	38	15	53	74	113	0	187	10	8	0	18	0	0	0	0	15	23	0	38	15	29	0	44	114	173	0	287
51	Arghakhanchi	Sandhikharka Nagarpalika	5	65	89	154	28	18	46	93	107	0	200	40	15	0	55	1	0	0	1	37	24	0	61	36	55	0	91	207	201	0	408
51	Arghakhanchi	Shitganga Municipality	5	37	118	155	71	62	133	108	180	0	288	23	18	0	41	1	0	0	1	19	19	0	38	26	46	0	72	177	263	0	440
		Total		220	561	781	222	161	383	442	721	1	1164	138	98	0	236	2	0	0	2	122	110	1	233	102	161	1	264	806	1090	3	1899
52	Pyuthan	Airawati Rural Municipality	5	12	39	51	31	22	53	43	61	0	104	11	8	0	19	3	0	0	3	41	24	0	65	22	14	0	36	120	107	0	227
52	Pyuthan	Gaumukhi Gaunpalika	5	6	34	40	16	32	48	22	66	0	88	15	18	1	34	3	2	0	5	41	41	0	82	3	2	0	5	84	129	1	214
52	Pyuthan	Jhimruk Gaunpalika	5	16	61	77	14	12	26	30	73	0	103	21	13	0	34	5	4	0	9	53	26	0	79	17	14	0	31	126	130	0	256
52	Pyuthan	Mallarani Gaunpalika	5	21	39	60	7	4	11	28	43	0	71	11	2	0	13	1	1	0	2	18	18	0	36	12	19	0	31	70	83	0	153
52	Pyuthan	Mandavi Gaunpalika	5	8	33	41	11	15	26	19	48	0	67	15	5	0	20	2	0	0	2	9	11	0	20	0	0	0	45	64	0	109	
52	Pyuthan	Naubahini Gaunpalika	5	8	29	37	20	32	52	28	61	0	89	21	18	0	39	6	3	0	9	18	41	0	59	6	26	0	32	79	149	0	228
52	Pyuthan	Pyuthan Nagarpalika	5	53	72	125	12	9	21	65	80	1	146	38	10	0	48	0	1	0	1	63	36	0	99	46	43	0	89	212	170	1	383
52	Pyuthan	Sarumarani Gaunpalika	5	9	46	55	6	5	11	15	51	0	66	13	8	0	21	0	1	0	1	20	26	0	46	5	7	0	12	53	93	0	146
52	Pyuthan	Sworgadwary Nagarpalika	5	7	70	77	21	21	42	28	91	0	119	22	15	0	37	2	5	0	7	59	48	0	107	36	63	0	99	147	222	0	369
		Total		140	423	563	138	152	290	278	574	1	853	167	97	1	265	22	17	0	39	322	271	0	593	147	188	0	335	936	1147	2	2085
53	Rolpa	Duikholi Gaunpalika	5	6	32	38	17	22	39	23	54	0	77	9	14	0	23	0	2	0	2	42	27	0	69	5	14	0	19	79	111	0	190
53	Rolpa	Lungri Gaunpalika	5	5	30	35	21	15	36	26	45	0	71	4	4	0	8	1	3	0	4	18	25	0	43	3	10	0	13	52	87	0	139
53	Rolpa	Madi Gaunpalika	5	4	24	28	15	28	43	19	52	0	71	4	10	0	14	2	2	0	4	30	19	0	49	2	14	0	16	57	97	0	154
53	Rolpa	Rolpa Nagarpalika	5	31	52	83	27	29	56	58	81	0	139	13	11	0	24	0	0	0	0	65	49	0	114	28	29	0	57	164	170	0	334
53	Rolpa	Runtigadi Gaunpalika	5	15	50	65	24	18	42	39	68	0	107	18	15	1	34	4	2	0	6	53	35	1	89	13	24	0	37	127	144	2	273
53	Rolpa	Sukidaha Gaunpalika	5	4	39	43	16	12	28	20	50	1	71	7	10	0	17	2	3	0	5	43	57	0	100	6	19	0	25	78	139	1	218
53	Rolpa	Sunchhahari Gaunpalika	5	4	21	25	13	23	36	17	44	0	61	0	4	0	4	2	0	0	2	8	30	0	38	0	0	0	27	78	0	105	
53	Rolpa	Suwarnabati Gaunpalika	5	19	52	71	18	10	28	37	62	0	99	12	1	0	13	2	3	0	5	27	25	0	52	27	31	0	58	105	122	0	227
53	Rolpa	Thawang Gaunpalika	5	5	20	25	13	14	27	18	34	0	52	1	5	0	6	1	0	0	1	4	17	0	21	3	7	0	10	27	63	0	90
53	Rolpa	Tribeni Gaunpalika	5	7	41	48	25	25	50	32	66	0	98	11	21	0	32	1	2	0	3	50	29	0	79	27	22	0	49	121	140	0	261
		Total		100	361	461	189	196	385	289	556	1	846	79	95	1	175	15	17	0	32	340	313	1	654	114	170	0	284	837	1151	3	1991
56	Dang	Babai Gaunpalika	5	8	31	39	7	16	23	15	47	0	62	22	29	0	51	5	0	0	5	30	15	0	45	24	31	0	55	96	122	0	218
56	Dang	Banglachuli Gaunpalika	5	1	30	31	15	33	48	16	63	0	79	25	22	0	47	3	1	0	4	30	14	0	44	9	2	0	11	83	102	0	185
56	Dang	Dangisharan Gaunpalika	5	7	32	39	9	4	13	16	36	0	52	6	9	0	15	0	0	0	0	25	17	0	42	31	53	0	84	78	115	0	193
56	Dang	Gadhawa Gaunpalika	5	7	51	58	12	20	32	19	71	0	90	20	9	0	29	0	2	0	2	61	50	0	111	67	120	0	187	167	252	0	419
56	Dang	Ghorahi Upamahanagarpalika	5	111	184	295	61	30	91	172	214	0	386	68	29	0	97	2	1	0	3	282	142	0	424	335	351	0	686	859	737	0	1596
56	Dang	Lamahi Nagarpalika	5	16	50	66	14	7	21	30	57	0	87	17	13	0	30	0	2	0	2	86	64	0	150	102	147	0	249	235	283	0	518

Number of teachers at primary level working in the approved and rahat positions and based on the reporting by types of schools and teachers in Flash I_2018-019

Dist_code	Dist_name	Local level_name	Province	Permanent			Temporary			Total Approved Positions				Rahat				PCF				Community Private Sources				Total of Institutional Schools				Total			
				Female	Male	Total	Female	Male	Total	Female	Male	N/A	Total	Female	Male	N/A	Total	Female	Male	N/A	Total	Female	Male	N/A	Total	Female	Male	N/A	Total				
56	Dang	Rajpur Gaunpalika	5	2	27	29	6	14	20	8	41	0	49	11	25	0	36	0	4	0	4	25	36	0	61	5	5	0	10	49	111	0	160
56	Dang	Rapti Gaunpalika	5	16	41	57	9	9	18	25	50	0	75	18	22	0	40	0	1	0	1	80	38	0	118	81	75	0	156	204	186	0	390
56	Dang	Shantinagar Gaunpalika	5	14	38	52	15	9	24	29	47	0	76	10	18	0	28	1	2	0	3	17	19	0	36	13	14	0	27	70	100	0	170
56	Dang	Tulsipur Upamahanagarpalika	5	77	169	246	33	15	48	110	184	0	294	45	46	0	91	0	1	0	1	266	138	0	404	334	380	0	714	755	749	0	1504
		Total		259	653	912	181	157	338	440	810	0	1250	242	222	0	464	11	14	0	25	902	533	0	1435	1001	1178	0	2179	2596	2757	0	5353
57	Banke	Baijanath Gaunpalika	5	15	66	81	8	14	22	23	80	0	103	42	28	0	70	4	5	0	9	55	35	0	90	65	106	0	171	189	254	0	443
57	Banke	Duduwa Gaunpalika	5	9	30	39	5	14	19	14	44	0	58	17	18	0	35	4	9	0	13	18	23	0	41	15	31	0	46	68	125	0	193
57	Banke	Janki Gaunpalika	5	15	28	43	6	10	16	21	38	0	59	19	20	0	39	3	5	0	8	17	23	0	40	14	10	0	24	74	96	0	170
57	Banke	Khajura Gaunpalika	5	26	74	100	8	8	16	34	82	0	116	35	11	0	46	4	17	0	21	62	50	0	112	77	63	0	140	212	223	0	435
57	Banke	Kohalpur Nagarpalika	5	24	57	81	6	4	10	30	61	0	91	53	29	0	82	0	0	0	0	87	25	0	112	103	50	0	153	273	165	0	438
57	Banke	Narainapur Gaunpalika	5	2	28	30	1	23	24	3	51	0	54	12	19	0	31	3	9	0	12	2	13	0	15	0	0	0	20	92	0	112	
57	Banke	Nepalganj Upamahanagarpalika	5	106	55	161	18	22	40	124	77	0	201	44	36	0	80	4	9	0	13	164	87	0	251	191	135	0	326	527	344	0	871
57	Banke	Rapti sonari Gaunpalika	5	12	77	89	25	23	48	37	100	0	137	56	31	0	87	4	6	0	10	70	53	0	123	60	82	0	142	227	272	0	499
		Total		209	415	624	77	118	195	286	533	0	819	278	192	0	470	26	60	0	86	475	309	0	784	525	477	0	1002	1590	1571	0	3161
58	Bardiya	Badhaiyatal Gaunpalika	5	22	78	100	7	18	25	29	96	0	125	18	21	0	39	2	1	0	3	50	36	0	86	35	43	0	78	134	197	0	331
58	Bardiya	Bansgadhi Nagarpalika	5	19	79	98	7	19	26	26	98	0	124	35	41	0	76	2	2	0	4	46	38	0	84	48	91	0	139	157	270	0	427
58	Bardiya	Barbardiya Nagarpalika	5	12	82	94	9	13	22	21	95	0	116	31	43	0	74	3	7	0	10	62	67	0	129	61	101	0	162	178	313	0	491
58	Bardiya	Geruwa Gaunpalika	5	6	29	35	12	19	31	18	48	0	66	21	31	0	52	2	3	0	5	43	24	0	67	39	41	0	80	123	147	0	270
58	Bardiya	Gulariya Nagarpalika	5	33	68	101	15	16	31	48	83	1	132	54	28	0	82	6	7	0	13	69	55	0	124	70	58	0	128	247	231	1	479
58	Bardiya	Madhuwan Nagarpalika	5	15	63	78	10	20	30	25	83	0	108	26	16	0	42	3	3	0	6	42	42	0	84	48	84	0	132	144	228	0	372
58	Bardiya	Rajapur Nagarpalika	5	16	68	84	15	18	33	31	86	0	117	29	37	0	66	2	1	0	3	34	38	0	72	39	91	0	130	135	253	0	388
58	Bardiya	Thakurbaba Nagarpalika	5	8	51	59	7	14	21	15	65	0	80	34	24	0	58	3	0	0	3	49	36	0	85	46	55	0	101	147	180	0	327
		Total		131	518	649	82	137	219	213	654	1	868	248	241	0	489	23	24	0	47	395	336	0	731	386	564	0	950	1265	1819	1	3085
54	Rukum Paschim	Aathbiskot Nagarpalika	6	6	46	52	9	26	35	15	69	3	87	10	26	0	36	0	2	0	2	8	33	0	41	0	0	0	33	130	3	166	
54	Rukum Paschim	Banfikt Gaupalika	6	5	48	53	5	9	14	10	57	0	67	15	29	0	44	2	1	0	3	11	30	0	41	0	0	0	38	117	0	155	
54	Rukum Paschim	Chaurjahari Nagarpalika	6	5	63	68	3	7	10	8	70	0	78	15	25	0	40	2	7	0	9	19	33	0	52	0	0	0	44	135	0	179	
54	Rukum Paschim	Musikot Nagarpalika	6	27	86	113	8	10	18	35	96	0	131	10	28	0	38	0	1	0	1	48	41	0	89	29	34	0	63	122	200	0	322
54	Rukum Paschim	Sani Bheri Gaupalika	6	8	55	63	6	3	9	14	58	0	72	12	25	0	37	1	0	0	1	18	37	0	55	0	0	0	45	120	0	165	
54	Rukum Paschim	Tribeni Gaupalika	6	16	57	73	6	5	11	22	62	0	84	15	14	0	29	0	1	0	1	25	37	0	62	0	0	0	62	114	0	176	
		Total		67	355	422	37	60	97	104	412	3	519	77	147	0	224	5	12	0	17	129	211	0	340	29	34	0	63	344	816	3	1163
55	Salyan	Bagchaur Nagarpalika	6	14	30	44	15	15	30	29	45	0	74	22	19	0	41	3	2	0	5	22	29	0	51	0	0	0	76	95	0	171	
55	Salyan	Bangad kupinde Nagarpalika	6	2	18	20	9	14	23	11	32	0	43	29	36	0	65	0	8	0	8	7	35	0	42	2	29	0	31	49	140	0	189
55	Salyan	Chhatreshwori Gaupalika	6	23	15	38	8	12	20	31	27	0	58	11	7	0	18	1	2	0	3	3	6	0	9	0	0	0	46	42	0	88	
55	Salyan	Darma Gaunpalika	6	7	69	76	8	32	40	15	101	0	116	13	16	0	29	3	4	0	7	11	17	0	28	0	0	0	42	138	0	180	
55	Salyan	Dhorchaur Gaunpalika	6	2	38	40	14	25	39	16	63	0	79	10	50	0	60	1	1	0	2	12	10	0	22	0	0	0	39	124	0	163	
55	Salyan	Kalimati Rural Municipality	6	16	44	60	13	24	37	29	68	0	97	29	42	0	71	2	1	0	3	1	5	0	6	0	0	0	61	116	0	177	

Number of teachers at primary level working in the approved and rahat positions and based on the reporting by types of schools and teachers in Flash I_2018-019

Dist_code	Dist_name	Local level_name	Province	Permanent			Temporary			Total Approved Positions				Rahat				PCF				Community Private Sources				Total of Institutional Schools				Total			
				Female	Male	Total	Female	Male	Total	Female	Male	N/A	Total	Female	Male	N/A	Total	Female	Male	N/A	Total	Female	Male	N/A	Total	Female	Male	N/A	Total				
55	Salyan	Kapurkot Gaupalika	6	13	71	84	5	33	38	18	104	0	122	5	39	0	44	1	0	0	1	8	5	0	13	0	0	0	0	32	148	0	180
55	Salyan	Kumakh Malika Gaunpalika	6	18	89	107	7	25	32	25	114	0	139	10	28	0	38	1	2	0	3	11	9	0	20	0	5	0	5	47	158	0	205
55	Salyan	Sharada Nagarpalika	6	25	17	42	9	9	18	34	26	0	60	9	20	0	29	5	0	0	5	19	9	0	28	9	5	0	14	76	60	0	136
55	Salyan	Tribeni Rural Municipality	6	9	48	57	12	13	25	21	61	0	82	8	37	0	45	0	1	0	1	6	4	0	10	2	2	0	4	37	105	0	142
		Total		129	439	568	100	202	302	229	641	0	870	146	294	0	440	17	21	0	38	100	129	0	229	13	41	0	54	505	1126	0	1631
59	Surkhet	Barahtal Gaunpalika	6	5	59	64	31	21	52	36	80	0	116	22	22	0	44	0	2	0	2	28	33	0	61	9	26	0	35	95	163	0	258
59	Surkhet	Bheriganga Nagarpalika	6	15	61	76	24	29	53	39	90	0	129	21	22	0	43	5	4	0	9	33	26	0	59	16	31	0	47	114	173	0	287
59	Surkhet	Birendranagar Nagarpalika	6	90	123	213	17	5	22	107	128	0	235	37	21	0	58	1	1	0	2	185	93	0	278	240	255	0	495	570	498	0	1068
59	Surkhet	Chaukune Gaunpalika	6	5	44	49	21	31	52	26	75	0	101	14	20	0	34	2	4	0	6	10	38	0	48	5	10	0	15	57	147	0	204
59	Surkhet	Chingad Gaunpalika	6	4	34	38	11	27	38	15	61	0	76	7	22	0	29	0	0	0	0	3	13	0	16	0	0	0	0	25	96	0	121
59	Surkhet	Gurbhakot Nagarpalika	6	21	105	126	31	25	56	52	130	0	182	22	24	0	46	5	1	0	6	36	36	0	72	41	53	0	94	156	244	0	400
59	Surkhet	Lekbesi Nagarpalika	6	15	82	97	14	20	34	29	102	0	131	16	19	0	35	2	1	0	3	14	17	0	31	0	0	0	0	61	139	0	200
59	Surkhet	Panchpuri Nagarpalika	6	14	54	68	16	19	35	30	73	0	103	20	22	0	42	2	1	0	3	16	26	0	42	6	14	0	20	74	136	0	210
59	Surkhet	Simta Gaunpalika	6	4	65	69	18	40	58	22	105	0	127	11	34	0	45	1	3	0	4	2	8	0	10	0	0	0	36	150	0	186	
		Total		173	627	800	183	217	400	356	844	0	1200	170	206	0	376	18	17	0	35	327	290	0	617	317	389	0	706	1188	1746	0	2934
60	Dailekh	Aathabis Nagarpalika	6	8	30	38	12	17	29	20	47	0	67	15	21	0	36	5	14	0	19	13	40	0	53	0	0	0	53	122	0	175	
60	Dailekh	Bhagawatimai Gaunpalika	6	11	39	50	8	10	18	19	49	0	68	9	21	0	30	0	0	0	0	9	25	0	34	0	2	0	2	37	97	0	134
60	Dailekh	Bhairabi Gaunpalika	6	7	26	33	11	14	25	18	40	0	58	14	28	0	42	11	7	0	18	5	17	1	23	0	0	0	48	92	1	141	
60	Dailekh	Chamunda Bindrasaini Nagarpalika	6	9	24	33	13	15	28	22	39	0	61	11	31	0	42	10	19	0	29	15	25	0	40	1	0	0	1	59	114	0	173
60	Dailekh	Dullu Nagarpalika	6	30	75	105	12	14	26	42	89	0	131	13	48	0	61	1	4	0	5	1	16	0	17	0	0	0	57	157	0	214	
60	Dailekh	Dungeshwor Gaunpalika	6	6	43	49	7	11	18	13	54	0	67	11	14	0	25	3	2	0	5	3	5	0	8	0	0	0	30	75	0	105	
60	Dailekh	Gurans Gaunpalika	6	11	50	61	12	22	34	23	72	0	95	22	36	0	58	0	0	0	0	3	14	0	17	0	0	0	48	122	0	170	
60	Dailekh	Mahabu Gaunpalika	6	7	39	46	10	19	29	17	58	0	75	6	20	0	26	2	3	0	5	1	0	0	1	0	0	0	26	81	0	107	
60	Dailekh	Narayan Nagarpalika	6	30	54	84	7	6	13	37	60	0	97	22	19	0	41	1	0	0	1	11	12	0	23	9	10	0	19	80	101	0	181
60	Dailekh	Naumule Gaunpalika	6	10	27	37	20	33	53	30	60	0	90	18	19	0	37	2	0	0	2	10	25	0	35	3	2	0	5	63	106	0	169
60	Dailekh	Thatikandh Rural Municipality	6	7	16	23	9	10	19	16	26	0	42	9	19	0	28	3	19	0	22	6	10	0	16	0	0	0	34	74	0	108	
		Total		136	423	559	121	171	292	257	594	0	851	150	276	0	426	38	68	0	106	77	189	1	267	13	14	0	27	535	1141	1	1677
61	Jajarkot	Barekot Gaunpalika	6	26	20	46	10	10	20	36	30	0	66	14	17	0	31	1	5	0	6	3	3	0	6	0	0	0	54	55	0	109	
61	Jajarkot	Bheri Nagarpalika	6	64	47	111	9	9	18	73	56	0	129	18	19	0	37	2	2	0	4	6	14	0	20	2	7	0	9	101	98	0	199
61	Jajarkot	Chhedagad Nagarpalika	6	54	38	92	9	20	29	63	58	0	121	45	43	0	88	9	21	0	30	5	25	0	30	0	0	0	122	147	0	269	
61	Jajarkot	Junichande Gaunpalika	6	18	31	49	11	7	18	29	38	0	67	11	32	0	43	8	17	0	25	2	2	0	4	0	0	0	50	89	0	139	
61	Jajarkot	Kuse Gaunpalika	6	33	24	57	10	8	18	43	32	0	75	21	33	0	54	2	2	0	4	0	2	0	2	0	0	0	66	69	0	135	
61	Jajarkot	Shiwalaya Rural Municipality	6	20	21	41	12	12	24	32	33	0	65	18	17	0	35	4	3	0	7	0	0	0	0	0	0	0	54	53	0	107	
61	Jajarkot	Tribeni Nalagad Nagarpalika	6	37	46	83	12	9	21	49	55	0	104	18	23	0	41	3	9	0	12	2	6	0	8	0	0	0	72	93	0	165	
		Total		252	227	479	73	75	148	325	302	0	627	145	184	0	329	29	59	0	88	18	52	0	70	2	7	0	9	519	604	0	1123

Number of teachers at primary level working in the approved and rahat positions and based on the reporting by types of schools and teachers in Flash I_2018-019

Dist_code	Dist_name	Local level_name	Province	Permanent			Temporary			Total Approved Positions				Rahat				PCF				Community Private Sources				Total of Institutional Schools				Total			
				Female	Male	Total	Female	Male	Total	Female	Male	N/A	Total	Female	Male	N/A	Total	Female	Male	N/A	Total	Female	Male	N/A	Total	Female	Male	N/A	Total				
62	Dolpa	Chharka Tangsong Gaunpalika	6	0	6	6	2	8	10	2	14	0	16	0	0	0	0	0	0	0	0	0	0	0	0	0	0	0	2	14	0	16	
62	Dolpa	Dolpo Buddha Gaunpalika	6	1	5	6	0	3	3	1	8	0	9	0	0	0	0	0	0	0	0	5	0	5	0	0	0	1	13	0	14		
62	Dolpa	Jagadulla Gaunpalika	6	1	13	14	3	15	18	4	28	0	32	3	0	0	3	0	1	0	1	0	2	0	2	0	0	7	31	0	38		
62	Dolpa	Kaika Gaunpalika	6	1	27	28	0	0	0	1	27	0	28	1	1	0	2	0	0	0	0	0	0	0	0	0	0	2	28	0	30		
62	Dolpa	Mudkechula Gaunpalika	6	0	35	35	4	7	11	4	42	0	46	0	1	0	1	0	0	0	0	2	0	2	0	0	0	4	45	0	49		
62	Dolpa	Shey Phoksundo Gaunpalika	6	1	13	14	3	10	13	4	23	0	27	0	2	0	2	0	0	0	0	5	22	0	27	0	0	9	47	0	56		
62	Dolpa	Thuli Bheri Nagarpalika	6	25	37	62	18	14	32	43	51	0	94	3	2	0	5	0	0	0	0	0	0	0	0	0	0	46	53	0	99		
62	Dolpa	Tripurasundari Nagarpalika	6	15	59	74	15	32	47	30	91	0	121	1	2	0	3	0	1	0	1	0	2	0	2	0	0	31	96	0	127		
		Total		44	195	239	45	89	134	89	284	0	373	8	8	0	16	0	2	0	2	5	33	0	38	0	0	102	327	0	429		
63	Jumla	Chandannath Nagarpalika	6	20	35	55	13	6	19	33	41	0	74	14	8	0	22	0	0	0	2	3	0	5	0	0	49	52	0	101			
63	Jumla	Guthichaur Gaunpalika	6	3	18	21	5	14	19	8	32	0	40	0	1	0	1	0	0	0	1	2	0	3	0	0	9	35	0	44			
63	Jumla	Hima Gaunpalika	6	3	26	29	7	9	16	10	35	0	45	4	5	0	9	1	4	0	5	1	30	0	31	0	0	16	74	0	90		
63	Jumla	Kanakasundari Gaunpalika	6	4	31	35	9	13	22	13	44	0	57	4	7	0	11	0	3	0	3	1	13	0	14	0	0	18	67	0	85		
63	Jumla	Patrasi Gaunpalika	6	4	21	25	6	15	21	10	36	0	46	1	5	0	6	1	2	0	3	3	8	0	11	0	0	15	51	0	66		
63	Jumla	Sinja Gaunpalika	6	4	36	40	5	9	14	9	45	0	54	1	11	0	12	0	10	0	10	3	25	0	28	0	0	13	91	0	104		
63	Jumla	Tatopani Gaunpalika	6	1	31	32	9	15	24	10	46	0	56	7	8	0	15	2	7	0	9	2	37	0	39	0	0	21	98	0	119		
63	Jumla	Tila Gaunpalika	6	4	40	44	6	21	27	10	60	1	71	2	7	0	9	3	0	0	3	3	22	0	25	0	0	18	89	1	108		
		Total		43	238	281	60	102	162	103	339	1	443	33	52	0	85	7	26	0	33	16	140	0	156	0	0	159	557	1	717		
64	Kalikot	Kalika Gaunpalika	6	8	35	43	5	7	12	13	42	0	55	7	19	0	26	1	3	0	4	8	16	0	24	6	14	0	20	35	94	0	129
64	Kalikot	Khandachakra Nagarpalika	6	11	32	43	16	7	23	27	39	0	66	14	15	0	29	1	6	0	7	18	27	0	45	3	10	0	13	63	97	0	160
64	Kalikot	Mahawai Gaunpalika	6	2	21	23	5	8	13	7	29	0	36	7	7	0	14	4	3	0	7	4	11	0	15	0	0	22	50	0	72		
64	Kalikot	Naraharinath Gaunpalika	6	3	32	35	7	23	30	10	55	0	65	7	32	0	39	2	14	0	16	15	64	0	79	0	0	34	165	0	199		
64	Kalikot	Pachaljharana Gaunpalika	6	1	19	20	7	13	20	8	32	0	40	4	13	0	17	1	7	0	8	8	24	0	32	0	0	21	76	0	97		
64	Kalikot	Palata Gaunpalika	6	2	26	28	3	9	12	5	35	0	40	2	23	0	25	1	15	0	16	4	25	0	29	0	0	12	98	0	110		
64	Kalikot	Raskot Nagarpalika	6	3	36	39	4	9	13	7	45	0	52	10	21	0	31	2	14	0	16	4	25	0	29	0	12	23	117	0	140		
64	Kalikot	Sanni Tribeni Gaunpalika	6	2	22	24	10	10	20	12	32	0	44	6	24	0	30	1	6	0	7	5	24	0	29	0	0	24	86	0	110		
64	Kalikot	Tilagufa Nagarpalika	6	4	40	44	2	9	11	6	49	0	55	9	18	0	27	1	8	0	9	13	29	0	42	0	0	29	104	0	133		
		Total		36	263	299	59	95	154	95	358	0	453	66	172	0	238	14	76	0	90	79	245	0	324	9	36	0	45	263	887	0	1150
65	Mugu	Chhayanath Rara Nagarpalika	6	18	62	80	16	26	42	34	88	0	122	1	2	0	3	1	0	0	13	16	0	29	14	19	0	33	63	125	0	188	
65	Mugu	Khatyad Rural Municipality	6	9	54	63	12	18	30	21	72	0	93	4	5	0	9	0	2	0	2	5	7	0	12	1	10	0	11	31	96	0	127
65	Mugu	Mugum Karmarong Gaunpalika	6	1	27	28	9	8	17	10	35	0	45	0	1	0	1	0	0	0	0	0	0	0	0	0	0	10	36	0	46		
65	Mugu	Soru Gaunpalika	6	0	41	41	13	24	37	13	65	0	78	1	6	0	7	1	1	0	2	2	6	0	8	0	0	17	78	0	95		
		Total		28	184	212	50	76	126	78	260	0	338	6	14	0	20	2	3	0	5	20	29	0	49	15	29	0	44	121	335	0	456
66	Humla	Adanchuli Gaunpalika	6	1	18	19	4	14	18	5	32	0	37	0	4	0	4	0	1	0	1	0	5	0	5	0	0	5	42	0	47		
66	Humla	Chankheli Gaunpalika	6	3	20	23	4	14	18	7	34	0	41	3	7	0	10	0	0	0	0	0	0	0	0	0	0	10	41	0	51		
66	Humla	Kharpunath Gaunpalika	6	4	27	31	3	10	13	7	36	1	44	1	3	0	4	0	0	0	0	0	2	0	2	0	0	8	41	1	50		

Number of teachers at primary level working in the approved and rahat positions and based on the reporting by types of schools and teachers in Flash I_2018-019

Dist_code	Dist_name	Local level_name	Province	Permanent			Temporary			Total Approved Positions				Rahat				PCF				Community Private Sources				Total of Institutional Schools				Total			
				Female	Male	Total	Female	Male	Total	Female	Male	N/A	Total	Female	Male	N/A	Total	Female	Male	N/A	Total	Female	Male	N/A	Total	Female	Male	N/A	Total				
66	Humla	Namkha Gaunpalika	6	2	19	21	3	9	12	5	28	0	33	0	2	0	2	0	0	0	0	1	8	0	9	0	0	0	0	6	38	0	44
66	Humla	Sarkegad Gaunpalika	6	4	33	37	7	15	22	11	48	0	59	2	8	0	10	0	1	0	1	0	3	0	3	0	0	0	13	60	0	73	
66	Humla	Simkot Gaunpalika	6	16	35	51	11	7	18	27	42	0	69	1	4	0	5	1	0	0	1	1	0	0	1	0	0	0	30	46	0	76	
66	Humla	Tanjakot Gaunpalika	6	2	18	20	1	16	17	3	34	0	37	2	5	0	7	0	0	0	0	1	6	0	7	0	0	0	6	45	0	51	
		Total		32	170	202	33	85	118	65	254	1	320	9	33	0	42	1	2	0	3	3	24	0	27	0	0	0	78	313	1	392	
67	Bajura	Badimalika Nagarpalika	7	10	37	47	6	4	10	16	41	0	57	5	21	0	26	0	1	0	1	4	21	0	25	0	0	0	25	84	0	109	
67	Bajura	Budhiganga Nagarpalika	7	9	56	65	7	8	15	16	64	0	80	11	16	0	27	1	1	0	2	14	36	0	50	10	55	0	65	52	172	0	224
67	Bajura	Budhinanda Nagarpalika	7	6	43	49	9	10	19	15	53	0	68	11	13	0	24	0	0	0	0	6	8	0	14	1	5	0	6	33	79	0	112
67	Bajura	Chhededaha Gaunpalika	7	6	50	56	4	7	11	10	57	0	67	5	14	0	19	0	1	0	1	2	13	0	15	0	0	0	17	85	0	102	
67	Bajura	Gaumal Gaunpalika	7	2	31	33	6	14	20	8	45	0	53	1	8	0	9	0	0	0	0	2	19	0	21	0	0	0	11	72	0	83	
67	Bajura	Himali Gaunpalika	7	2	29	31	5	12	17	7	41	0	48	6	6	0	12	0	0	0	0	1	5	0	6	0	0	0	14	52	0	66	
67	Bajura	Pandav Gupha	7	5	17	22	4	3	7	9	20	0	29	3	10	0	13	1	0	0	1	1	10	0	11	0	0	0	14	40	0	54	
67	Bajura	Swami Kartik Gaunpalika	7	2	26	28	5	11	16	7	37	0	44	5	13	0	18	0	1	0	1	3	6	0	9	0	0	0	15	57	0	72	
67	Bajura	Tribeni Nagarpalika	7	4	47	51	4	9	13	8	56	0	64	5	16	0	21	2	2	0	4	24	57	0	81	9	29	0	38	48	160	0	208
		Total		46	336	382	50	78	128	96	414	0	510	52	117	0	169	4	6	0	10	57	175	0	232	20	89	0	109	229	801	0	1030
68	Bajhang	Bithadchir Gaunpalika	7	3	41	44	3	9	12	6	50	0	56	13	17	0	30	0	2	0	2	15	33	0	48	3	2	0	5	37	104	0	141
68	Bajhang	Bungal Nagarpalika	7	7	85	92	7	17	24	14	102	0	116	24	59	0	83	3	3	0	6	32	92	0	124	0	0	0	73	256	0	329	
68	Bajhang	Chabispathivera Gaunpalika	7	2	58	60	8	8	16	10	66	0	76	25	16	0	41	0	1	0	1	13	47	0	60	5	10	0	15	53	140	0	193
68	Bajhang	Durgathali Gaunpalika	7	1	47	48	1	3	4	2	50	0	52	13	16	0	29	0	1	0	1	3	13	0	16	0	0	0	18	80	0	98	
68	Bajhang	JayaPrithivi Nagarpalika	7	15	72	87	8	6	14	23	78	0	101	35	26	0	61	1	1	0	2	17	37	0	54	3	14	0	17	79	156	0	235
68	Bajhang	Kanda Gaunpalika	7	0	6	6	0	5	5	0	11	0	11	0	4	0	4	0	0	0	0	0	2	0	2	0	0	0	0	17	0	17	
68	Bajhang	Kedarseu Gaunpalika	7	4	77	81	8	18	26	12	95	0	107	15	26	0	41	0	2	0	2	17	32	0	49	0	0	0	44	155	0	199	
68	Bajhang	Khaptadchhanna Gaunpalika	7	5	60	65	5	8	13	10	68	0	78	11	8	0	19	0	1	0	1	5	28	0	33	2	10	0	12	28	115	0	143
68	Bajhang	Masta Gaunpalika	7	5	44	49	6	11	17	11	55	0	66	17	23	0	40	0	1	0	1	9	27	0	36	0	0	0	37	106	0	143	
68	Bajhang	Surma Gaunpalika	7	2	14	16	4	6	10	6	20	0	26	8	10	0	18	0	0	0	0	1	17	0	18	0	0	0	15	47	0	62	
68	Bajhang	Talkot Gaunpalika	7	3	34	37	2	9	11	5	43	0	48	14	13	0	27	0	0	0	0	4	22	0	26	0	0	0	23	78	0	101	
68	Bajhang	Thalara Gaunpalika	7	4	64	68	7	14	21	11	78	0	89	26	15	0	41	0	1	0	1	7	30	0	37	0	0	0	44	124	0	168	
		Total		51	602	653	59	114	173	110	716	0	826	201	233	0	434	4	13	0	17	123	380	0	503	13	36	0	49	451	1378	0	1829
69	Achham	Bannigadi Jayagadh Gaunpalika	7	7	45	52	9	14	23	16	59	0	75	16	5	0	21	0	1	0	1	7	19	1	27	7	11	1	19	46	95	2	143
69	Achham	Chaurpati Gaunpalika	7	4	51	55	8	9	17	12	60	0	72	19	15	0	34	0	3	0	3	3	21	0	24	0	0	0	34	99	0	133	
69	Achham	Dhakari Gaunpalika	7	4	25	29	9	22	31	13	47	0	60	17	19	0	36	0	3	0	3	18	46	0	64	0	0	0	48	115	0	163	
69	Achham	Kamalbazar Nagarpalika	7	1	43	44	11	15	26	12	58	0	70	15	33	0	48	0	0	0	0	7	29	0	36	0	0	0	34	120	0	154	
69	Achham	Mangalsen Nagarpalika	7	5	72	77	12	21	33	17	93	0	110	26	24	0	50	0	0	0	0	8	17	0	25	0	0	0	51	134	0	185	
69	Achham	Mellekh Gaunpalika	7	1	30	31	7	24	31	8	54	0	62	11	31	0	42	0	2	0	2	13	52	0	65	2	12	0	14	34	151	0	185
69	Achham	Panchadewal Binayak Nagarpalika	7	9	45	54	6	26	32	15	71	0	86	28	29	0	57	3	3	0	6	11	65	0	76	0	0	0	57	168	0	225	
69	Achham	Ramaroshan Gaunpalika	7	2	34	36	4	28	32	6	62	0	68	24	23	0	47	0	4	0	4	2	16	0	18	0	0	0	32	105	0	137	
69	Achham	Sanphebagar Nagarpalika	7	20	89	109	15	21	36	35	110	0	145	37	33	0	70	0	0	0	0	11	45	0	56	10	12	0	22	93	200	0	293

Number of teachers at primary level working in the approved and rahat positions and based on the reporting by types of schools and teachers in Flash I_2018-019

Dist_code	Dist_name	Local level_name	Province	Permanent			Temporary			Total Approved Positions				Rahat				PCF				Community Private Sources				Total of Institutional Schools				Total			
				Female	Male	Total	Female	Male	Total	Female	Male	N/A	Total	Female	Male	N/A	Total	Female	Male	N/A	Total	Female	Male	N/A	Total	Female	Male	N/A	Total				
69	Achham	Turmakhad Gaunpalika	7	8	40	48	4	20	24	12	60	0	72	26	36	0	62	1	3	0	4	5	33	0	38	0	0	0	44	132	0	176	
	Total			61	474	535	85	200	285	146	674	0	820	219	248	0	467	4	19	0	23	85	343	1	429	19	35	1	55	473	1319	2	1794
70	Doti	Adharsha Gaunpalika	7	8	32	40	14	6	20	22	38	0	60	3	25	0	28	0	0	0	0	18	23	0	41	3	17	0	20	46	103	0	149
70	Doti	Badikedar Gaunpalika	7	8	28	36	7	25	32	15	53	0	68	17	25	0	42	1	2	0	3	10	25	0	35	0	0	0	43	105	0	148	
70	Doti	Bogtan Gaunpalika	7	5	27	32	16	26	42	21	53	0	74	11	21	0	32	0	1	0	1	11	19	0	30	0	0	0	43	94	0	137	
70	Doti	Dipayal Silgadi Nagarpalika	7	30	53	83	9	12	21	39	65	0	104	18	14	0	32	0	2	0	2	5	14	0	19	6	43	0	49	68	138	0	206
70	Doti	Joroyal Gaunpalika	7	12	59	71	11	19	30	23	78	0	101	20	44	0	64	1	0	0	1	14	24	0	38	0	0	0	58	146	0	204	
70	Doti	K I Singh Gaunpalika	7	11	31	42	5	15	20	16	46	0	62	10	18	0	28	0	0	0	0	7	45	0	52	1	17	0	18	34	126	0	160
70	Doti	Purbichauki Gaunpalika	7	0	41	41	10	22	32	10	63	0	73	19	30	0	49	0	1	0	1	11	21	0	32	9	22	0	31	49	137	0	186
70	Doti	Sayal Gaunpalika	7	0	16	16	8	25	33	8	41	0	49	8	16	0	24	0	0	0	0	10	19	0	29	0	0	0	26	76	0	102	
70	Doti	Shikhar Nagarpalika	7	35	57	92	23	21	44	58	78	0	136	17	37	0	54	0	0	0	0	6	7	0	13	5	22	0	27	86	144	0	230
	Total			109	344	453	103	171	274	212	515	0	727	123	230	0	353	2	6	0	8	92	197	0	289	24	121	0	145	453	1069	0	1522
71	Kailali	Bardagoriya Gaunpalika	7	6	18	24	2	2	4	8	20	0	28	7	14	0	21	3	1	0	4	21	53	0	74	26	50	0	76	65	138	0	203
71	Kailali	Bhajani Nagarpalika	7	10	40	50	6	9	15	16	49	0	65	26	25	0	51	6	6	0	12	29	92	0	121	10	38	0	48	87	210	0	297
71	Kailali	Chure Gaunpalika	7	2	37	39	8	16	24	10	53	0	63	28	41	0	69	0	1	0	1	23	48	0	71	6	22	0	28	67	165	0	232
71	Kailali	Dhangadhi Upamahanagarpalika	7	92	99	191	12	9	21	104	108	0	212	67	44	0	111	2	3	0	5	221	146	0	367	248	281	0	529	642	582	0	1224
71	Kailali	Gauriganga Nagarpalika	7	13	30	43	6	6	12	19	36	0	55	33	48	0	81	0	1	0	1	60	92	0	152	63	99	0	162	175	276	0	451
71	Kailali	Ghodaghodi Nagarpalika	7	12	53	65	8	5	13	20	58	0	78	59	62	0	121	0	2	0	2	107	157	0	264	119	250	0	369	305	529	0	834
71	Kailali	Godawari Nagarpalika	7	36	62	98	13	13	26	49	75	0	124	41	47	0	88	4	2	0	6	51	59	0	110	27	24	0	51	172	207	0	379
71	Kailali	Janaki Gaunpalika	7	12	65	77	6	3	9	18	68	0	86	19	25	0	44	0	2	0	2	46	53	0	99	9	26	0	35	92	174	0	266
71	Kailali	Joshipur Gaunpalika	7	4	42	46	4	2	6	8	44	0	52	17	14	0	31	8	4	0	12	45	58	0	103	39	60	0	99	117	180	0	297
71	Kailali	Kailari Gaunpalika	7	9	55	64	5	7	12	14	62	0	76	29	27	0	56	0	3	0	3	35	74	0	109	19	10	0	29	97	176	0	273
71	Kailali	Lamki-Chuha Nagarpalika	7	13	48	61	4	2	6	17	50	0	67	29	33	0	62	4	5	0	9	76	87	0	163	72	91	0	163	198	266	0	464
71	Kailali	Mohanyal Gaunpalika	7	2	20	22	12	22	34	14	42	0	56	15	54	0	69	1	3	0	4	17	64	0	81	2	14	0	16	49	177	0	226
71	Kailali	Tikapur Nagarpalika	7	17	64	81	9	5	14	26	69	0	95	22	24	0	46	2	2	0	4	128	94	0	222	163	197	0	360	341	386	0	727
	Total			228	633	861	95	101	196	323	734	0	1057	392	458	0	850	30	35	0	65	859	1077	0	1936	803	1162	0	1965	2407	3466	0	5873
72	Kanchanpur	Bedkot Nagarpalika	7	23	70	93	3	10	13	26	80	0	106	12	24	0	36	2	4	0	6	59	44	0	103	77	113	0	190	176	265	0	441
72	Kanchanpur	Belaure Nagarpalika	7	13	68	81	8	5	13	21	73	0	94	15	31	0	46	2	2	0	4	90	58	0	148	109	99	0	208	237	263	0	500
72	Kanchanpur	Beldandi Gaunpalika	7	3	26	29	3	2	5	6	28	0	34	5	15	0	20	1	4	0	5	41	30	0	71	48	72	0	120	101	149	0	250
72	Kanchanpur	Bhimdatta Nagarpalika	7	60	145	205	25	6	31	85	150	1	236	31	29	0	60	2	2	0	4	178	84	0	262	250	226	0	476	546	491	1	1038
72	Kanchanpur	Krishnapur Nagarpalika	7	10	60	70	6	10	16	16	70	0	86	21	20	0	41	0	0	0	0	86	115	0	201	101	212	0	313	224	417	0	641
72	Kanchanpur	Laljhandi Gaunpalika	7	2	28	30	2	10	12	4	38	0	42	6	26	0	32	1	8	0	9	18	37	0	55	22	50	0	72	51	159	0	210
72	Kanchanpur	Mahakali Nagarpalika	7	3	59	62	3	5	8	6	64	0	70	9	30	0	39	6	4	0	10	52	21	0	73	60	55	0	115	133	174	0	307
72	Kanchanpur	Punarbans Nagarpalika	7	11	70	81	14	13	27	25	83	0	108	10	34	0	44	2	3	0	5	31	32	0	63	30	38	0	68	98	190	0	288
72	Kanchanpur	Suklaphanta Nagarpalika	7	14	51	65	4	3	7	18	54	0	72	17	34	0	51	0	4	0	4	78	76	0	154	94	202	0	296	207	370	0	577
	Total			139	577	716	68	64	132	207	640	1	848	126	243	0	369	16	31	0	47	633	497	0	1130	791	1067	0	1858	1773	2478	1	4252
73	Dadeldhura	Ajaymeru Gaunpalika	7	11	52	63	12	11	23	23	63	0	86	12	16	0	28	0	0	0	0	21	22	0	43	15	38	0	53	71	139	0	210
73	Dadeldhura	Alital Gaunpalika	7	10	31	41	13	23	36	23	54	0	77	18	16	0	34	0	0	0	0	9	17	0	26	0	0	0	50	87	0	137	
73	Dadeldhura	Amargadhi Nagarpalika	7	23	46	69	1	1	2	23	47	0	69	11	7	0	18	0	0	0	29	13	0	42	39	36	0	75	103	103	0	206	
73	Dadeldhura	Bhageshwar Gaunpalika	7	3	57	60	16	18	34	19	75	0	94	5	10	0	15	0	0	0													

Number of teachers at primary level working in the approved and rahat positions and based on the reporting by types of schools and teachers in Flash I_2018-019

Dist_code	Dist_name	Local level_name	Province	Permanent			Temporary			Total Approved Positions				Rahat				PCF				Community Private Sources				Total of Institutional Schools				Total			
				Female	Male	Total	Female	Male	Total	Female	Male	N/A	Total	Female	Male	N/A	Total	Female	Male	N/A	Total	Female	Male	N/A	Total	Female	Male	N/A	Total				
73	Dadeldhura	Ganayapdhura Gaunpalika	7	6	29	35	11	16	27	17	45	0	62	13	10	0	23	0	0	0	0	16	23	0	39	15	26	0	41	61	104	0	165
73	Dadeldhura	Nawadurga Gaunpalika	7	9	26	35	14	16	30	23	42	0	65	16	20	0	36	1	0	0	1	8	13	0	21	7	19	0	26	55	94	0	149
73	Dadeldhura	Parashuram Nagarpalika	7	11	64	75	24	18	42	35	82	0	117	29	42	0	71	1	0	0	1	27	33	0	60	24	67	0	91	116	224	0	340
		Total		73	305	378	91	103	194	163	408	0	570	104	121	0	225	2	0	0	2	113	131	0	244	100	186	0	286	483	846	0	1329
74	Baitadi	Dasharathchanda Nagarpalika	7	36	78	114	22	21	43	58	99	0	157	20	20	0	40	2	1	0	3	17	24	0	41	20	43	0	63	117	187	0	304
74	Baitadi	Dilasaini Gaunpalika	7	10	47	57	15	13	28	25	60	0	85	14	25	0	39	0	1	0	1	7	13	0	20	0	0	0	46	99	0	145	
74	Baitadi	Dogadakedar Gaunpalika	7	12	58	70	11	16	27	23	74	0	97	23	30	0	53	3	0	0	3	6	14	0	20	0	0	0	55	118	0	173	
74	Baitadi	Melauli Nagarpalika	7	32	25	57	12	14	26	44	39	0	83	12	21	0	33	3	0	0	3	19	24	0	43	0	0	0	78	84	0	162	
74	Baitadi	Pancheshwar Gaunpalika	7	5	42	47	11	9	20	16	51	0	67	10	13	0	23	1	1	0	2	20	29	0	49	0	0	0	47	94	0	141	
74	Baitadi	Patan Nagarpalika	7	14	76	90	21	16	37	35	92	0	127	25	32	0	57	0	0	0	0	25	32	0	57	7	22	0	29	92	178	0	270
74	Baitadi	Purchaudi Nagarpalika	7	46	41	87	22	18	40	68	59	0	127	22	43	0	65	5	2	0	7	21	23	0	44	1	10	0	11	117	137	0	254
74	Baitadi	Shivanath Gaunpalika	7	9	24	33	7	9	16	16	33	0	49	9	13	0	22	0	0	0	0	15	25	0	40	0	0	0	40	71	0	111	
74	Baitadi	Sigas Gaunpalika	7	4	30	34	19	24	43	23	54	0	77	11	23	0	34	0	1	0	1	27	46	0	73	0	0	0	61	124	0	185	
74	Baitadi	Surnaya Gaunpalika	7	13	35	48	10	15	25	23	50	0	73	15	22	0	37	0	1	0	1	27	30	0	57	0	0	0	65	103	0	168	
		Total		181	456	637	150	155	305	331	611	0	942	161	242	0	403	14	7	0	21	184	260	0	444	28	75	0	103	718	1195	0	1913
75	Darchula	Apihimal Gaunpalika	7	3	21	24	6	10	16	9	31	0	40	6	6	0	12	0	0	0	0	4	11	0	15	0	0	0	19	48	0	67	
75	Darchula	Byas Gaunpalika	7	8	38	46	11	7	18	19	45	0	64	6	6	0	12	0	0	0	0	2	5	0	7	2	12	0	14	29	68	0	97
75	Darchula	Dunhu Gaunpalika	7	7	35	42	7	14	21	14	49	0	63	1	2	0	3	0	0	0	0	5	6	0	11	7	10	0	17	27	67	0	94
75	Darchula	Lekam Gaunpalika	7	12	85	97	6	6	12	18	91	0	109	16	9	0	25	0	0	0	0	3	10	0	13	0	0	0	37	110	0	147	
75	Darchula	Mahakali Municipality	7	21	94	115	32	9	41	53	103	0	156	7	3	0	10	0	0	0	0	51	18	0	69	60	55	0	115	171	179	0	350
75	Darchula	Malikarjun Gaunpalika	7	11	81	92	12	9	21	23	90	0	113	12	9	0	21	0	1	0	1	5	9	0	14	3	7	0	10	43	116	0	159
75	Darchula	Marma Gaunpalika	7	6	45	51	22	12	34	28	57	0	85	13	9	0	22	0	2	0	2	10	25	0	35	0	0	0	51	93	0	144	
75	Darchula	Naugad Gaunpalika	7	2	38	40	14	13	27	16	51	0	67	8	18	0	26	0	1	0	1	8	29	0	37	2	17	0	19	34	116	0	150
75	Darchula	Shailyashikhar Nagarpalika	7	11	71	82	16	11	27	27	82	0	109	13	11	0	24	3	1	0	4	18	21	0	39	2	22	0	24	63	137	0	200
		Total		81	508	589	126	91	217	207	599	0	806	82	73	0	155	3	5	0	8	106	134	0	240	76	123	0	199	474	934	0	1408
Total				14544	41121	55665	11759	12759	24518	26300	53834	46	80176	10167	11693	11	21871	778	1118	1	1897	27811	17068	24	44903	27504	22083	10	49597	92563	105796	92	198451

Number of teachers at lower secondary level working in the approved and rahat positions and based on the reporting by types of schools and teachers in Flash I_2018-019

Dist_code	Dist_name	Local level_name	Province	Permanent			Temporary			Total Approved Positions				Rahat				PCF				Community Private Sources				Total of Institutional Schools				Total			
				Female	Male	Total	Female	Male	Total	Female	Male	N/A	Total	Female	Male	N/A	Total	Female	Male	N/A	Total	Female	Male	N/A	Total	Female	Male	N/A	Total				
1	Taplejung	Aathrai Tribeni Gaunpalika	1	2	11	13	4	9	13	6	20	0	26	2	3	0	5	0	0	0	0	1	2	0	3	0	0	0	9	25	0	34	
1	Taplejung	Maiwakhola Gaunpalika	1	1	8	9	0	9	9	1	17	0	18	0	4	0	4	0	0	0	0	0	2	0	2	0	0	0	1	23	0	24	
1	Taplejung	Meringden Gaunpalika	1	0	8	8	2	8	10	2	16	0	18	1	12	0	13	1	0	0	1	3	2	0	5	0	0	0	7	30	0	37	
1	Taplejung	Mikwakhola Gaunpalika	1	2	5	7	0	5	5	2	10	0	12	1	1	0	2	0	0	0	0	2	1	0	3	0	0	0	5	12	0	17	
1	Taplejung	Phaktanglung Gaunpalika	1	3	12	15	0	10	10	3	22	0	25	3	6	0	9	1	0	0	1	0	0	0	0	0	0	1	7	29	0	36	
1	Taplejung	Phungling Nagarpalika	1	1	16	17	2	10	12	3	26	0	29	8	9	0	17	0	0	0	0	3	4	0	7	6	10	0	16	20	49	0	69
1	Taplejung	Sidingba Gaunpalika	1	0	10	10	0	8	8	0	18	0	18	3	11	0	14	0	0	0	0	1	2	0	3	0	0	0	4	31	0	35	
1	Taplejung	Sirijangha Gaunpalika	1	1	19	20	3	7	10	4	26	0	30	7	8	0	15	0	0	0	0	2	1	0	3	0	0	0	13	35	0	48	
1	Taplejung	Yangwarak Gaunpalika	1	2	9	11	2	12	14	4	21	0	25	3	4	0	7	0	0	0	0	2	6	0	8	0	0	0	9	31	0	40	
		Total		12	98	110	13	78	91	25	176	0	201	28	58	0	86	2	0	0	2	14	20	0	34	6	11	0	17	75	265	0	340
2	Panchthar	Falelung Gaunpalika	1	1	11	12	2	9	11	3	20	0	23	5	14	0	19	0	0	0	0	0	6	0	6	0	0	0	8	40	0	48	
2	Panchthar	Falgunanda Gaunpalika	1	0	19	19	3	6	9	3	25	0	28	7	14	0	21	1	1	0	2	1	2	0	3	0	1	0	12	43	0	55	
2	Panchthar	Hilihang Gaunpalika	1	3	16	19	0	6	6	3	22	0	25	7	11	0	18	0	0	0	0	0	1	0	1	0	0	0	10	34	0	44	
2	Panchthar	Kummayak Gaunpalika	1	2	9	11	2	2	4	4	11	0	15	3	6	0	9	0	0	0	0	0	7	0	7	3	8	0	11	10	32	0	42
2	Panchthar	Miklajung Gaunpalika	1	0	30	30	2	9	11	2	39	0	41	2	13	0	15	0	0	0	0	1	8	0	9	5	5	0	10	10	65	0	75
2	Panchthar	Phidim Nagarpalika	1	1	32	33	2	5	7	3	37	0	40	9	33	0	42	0	2	0	2	2	6	0	8	3	0	0	3	17	78	0	95
2	Panchthar	Tumbewa Gaunpalika	1	0	8	8	0	1	1	0	9	0	9	2	13	0	15	0	0	0	0	0	0	0	0	0	0	0	2	22	0	24	
2	Panchthar	Yangwarak Gaunpalika	1	3	16	19	0	3	3	3	19	0	22	4	7	0	11	1	0	0	1	2	2	0	4	2	4	0	6	12	32	0	44
		Total		10	141	151	11	41	52	21	182	0	203	39	111	0	150	2	3	0	5	6	32	0	38	13	18	0	31	81	346	0	427
3	Ilam	Chulachuli Gaunpalika	1	0	8	8	0	5	5	0	13	0	13	4	20	0	24	0	0	0	0	1	4	0	5	11	14	0	25	16	51	0	67
3	Ilam	Deumai Nagarpalika	1	2	29	31	2	4	6	4	33	0	37	3	11	0	14	0	0	0	0	4	16	0	20	13	19	0	32	24	79	0	103
3	Ilam	Fakphokthum Gaunpalika	1	1	18	19	0	3	3	1	21	0	22	2	25	0	27	0	0	0	0	1	10	0	11	9	24	0	33	13	80	0	93
3	Ilam	Ilam Nagarpalika	1	5	39	44	1	6	7	6	45	0	51	9	14	0	23	0	0	0	0	2	22	0	24	36	59	0	95	53	140	0	193
3	Ilam	Mai Nagarpalika	1	1	12	13	1	2	3	2	14	0	16	3	14	0	17	0	0	0	0	0	5	0	5	7	17	0	24	12	50	0	62
3	Ilam	Maijogmai Gaunpalika	1	0	11	11	2	8	10	2	19	0	21	0	8	0	8	1	0	0	1	1	11	0	12	5	20	0	25	9	58	0	67
3	Ilam	Mangsebung Gaunpalika	1	1	12	13	0	4	4	1	16	0	17	3	6	0	9	0	1	0	1	2	4	0	6	3	7	0	10	9	34	0	43
3	Ilam	Rong Gaunpalika	1	2	15	17	0	0	0	2	15	0	17	4	14	0	18	0	0	0	0	1	5	0	6	0	0	0	7	34	0	41	
3	Ilam	Sandakpur Gaunpalika	1	2	9	11	3	6	9	5	15	0	20	0	4	0	4	0	1	0	1	1	5	0	6	7	8	0	15	13	33	0	46
3	Ilam	Suryodaya Nagarpalika	1	1	22	23	6	11	17	7	33	0	40	8	24	0	32	0	0	0	0	7	25	0	32	45	68	0	113	67	150	0	217
		Total		15	175	190	15	49	64	30	224	0	254	36	140	0	176	1	2	0	3	20	107	0	127	136	236	0	372	223	709	0	932
4	Jhapa	Arjundhara Nagarpalika	1	8	12	20	0	4	4	8	16	0	24	11	7	0	18	0	0	0	0	4	10	0	14	19	22	0	41	42	55	0	97
4	Jhapa	Barhadashi Gaunpalika	1	1	8	9	0	3	3	1	8	3	12	4	9	0	13	0	0	0	0	0	6	0	6	4	16	0	20	9	39	3	51
4	Jhapa	Bhadrapur Nagarpalika	1	7	27	34	2	7	9	9	34	0	43	7	4	0	11	0	0	0	0	2	16	0	18	43	42	0	85	61	96	0	157
4	Jhapa	Birtamod Nagarpalika	1	7	18	25	1	4	5	8	22	0	30	11	10	0	21	0	0	0	0	20	44	0	64	73	91	0	164	112	167	0	279
4	Jhapa	Buddhashanti Gaunpalika	1	1	15	16	2	4	6	3	19	0	22	6	9	0	15	1	0	0	1	0	21	0	21	16	49	0	65	26	98	0	124
4	Jhapa	Damak Nagarpalika	1	7	22	29	2	6	8	9	28	0	37	8	14	0	22	0	0	0	0	2	17	0	19	17	38	0	55	36	97	0	133

Number of teachers at lower secondary level working in the approved and rahat positions and based on the reporting by types of schools and teachers in Flash I_2018-019

Dist_code	Dist_name	Local level_name	Province	Permanent			Temporary			Total Approved Positions				Rahat				PCF				Community Private Sources				Total of Institutional Schools				Total			
				Female	Male	Total	Female	Male	Total	Female	Male	N/A	Total	Female	Male	N/A	Total	Female	Male	N/A	Total	Female	Male	N/A	Total	Female	Male	N/A	Total				
4	Jhapa	Gauradhaha Nagarpalika	1	0	28	28	8	7	15	8	35	0	43	2	8	0	10	0	0	0	0	1	12	0	13	12	35	0	47	23	90	0	113
4	Jhapa	Gauriganj Gaunpalika	1	2	9	11	2	3	5	4	12	0	16	2	3	0	5	0	0	0	0	1	6	0	7	5	17	0	22	12	38	0	50
4	Jhapa	Haldibari Gaunpalika	1	1	10	11	4	2	6	5	12	0	17	2	11	0	13	0	0	0	0	2	7	0	9	5	17	0	22	14	47	0	61
4	Jhapa	Jhapa Gaunpalika	1	0	8	8	0	2	2	0	8	2	10	1	7	0	8	0	0	0	0	1	4	0	5	9	13	0	22	11	32	2	45
4	Jhapa	Kachankawal Gaunpalika	1	0	9	9	0	3	3	0	12	0	12	7	10	0	17	0	1	0	1	1	3	0	4	2	2	0	4	10	28	0	38
4	Jhapa	Kamal Gaunpalika	1	2	29	31	2	3	5	4	32	0	36	2	9	0	11	1	1	0	2	1	5	0	6	15	20	0	35	23	67	0	90
4	Jhapa	Kankai Nagarpalika	1	2	16	18	2	3	5	4	19	0	23	1	4	0	5	1	2	0	3	2	9	0	11	17	31	0	48	25	65	0	90
4	Jhapa	Mechinagar Nagarpalika	1	4	34	38	7	12	19	11	46	0	57	6	17	0	23	2	1	0	3	6	31	0	37	70	94	0	164	95	189	0	284
4	Jhapa	Shivasataxi Nagarpalika	1	6	30	36	0	7	7	6	37	0	43	4	11	0	15	1	0	0	1	3	9	0	12	18	20	0	38	32	77	0	109
	Total			48	275	323	32	70	102	80	340	5	425	74	133	0	207	6	5	0	11	46	200	0	246	325	507	0	832	531	1185	5	1721
5	Morang	Belbari Nagarpalika	1	7	39	46	2	6	8	9	45	0	54	4	12	0	16	0	2	0	2	2	10	0	12	8	17	0	25	23	86	0	109
5	Morang	Biratnagar Mahanagarpalika	1	21	65	86	6	13	19	27	76	2	105	5	1	0	6	2	2	0	4	1	11	0	12	10	10	0	20	45	100	2	147
5	Morang	Budhiganga Gaunpalika	1	1	16	17	0	6	6	1	22	0	23	2	3	0	5	0	0	0	0	0	5	0	5	0	0	0	3	30	0	33	
5	Morang	Dhanpalthan Gaunpalika	1	3	16	19	0	1	1	3	17	0	20	1	6	0	7	0	2	0	2	0	2	0	2	1	4	0	5	5	31	0	36
5	Morang	Gramthan Gaunpalika	1	5	24	29	0	4	4	5	28	0	33	2	6	0	8	0	0	0	0	1	4	0	5	9	10	0	19	17	48	0	65
5	Morang	Jahada Gaunpalika	1	1	6	7	0	1	1	1	7	0	8	5	5	0	10	3	7	0	10	0	2	0	2	0	0	0	9	21	0	30	
5	Morang	Kanepokhari Gaunpalika	1	3	29	32	0	7	7	3	36	0	39	1	4	0	5	0	0	0	0	1	3	0	4	2	12	0	14	7	55	0	62
5	Morang	Katahari Gaunpalika	1	0	15	15	0	2	2	0	17	0	17	0	3	0	3	2	2	0	4	0	3	0	3	1	5	0	6	3	30	0	33
5	Morang	Kerabari Gaunpalika	1	2	20	22	0	1	1	2	21	0	23	4	8	0	12	1	0	0	1	3	13	0	16	9	10	0	19	19	52	0	71
5	Morang	Letang Nagarpalika	1	2	18	20	0	5	5	2	23	0	25	3	9	0	12	0	0	0	0	7	13	0	20	23	28	0	51	35	73	0	108
5	Morang	Miklajung Gaunpalika	1	2	23	25	2	5	7	4	28	0	32	1	7	0	8	0	0	0	0	2	15	0	17	8	16	0	24	15	66	0	81
5	Morang	Patahrishanishchare Nagarpalika	1	3	23	26	1	5	6	4	28	0	32	5	16	0	21	0	0	0	0	6	13	0	19	26	30	0	56	41	87	0	128
5	Morang	Rangeli Nagarpalika	1	3	38	41	0	11	11	3	49	0	52	3	5	0	8	2	3	0	5	1	7	0	8	9	20	0	29	18	84	0	102
5	Morang	Ratuwamai Nagarpalika	1	5	33	38	3	6	9	8	39	0	47	2	9	0	11	0	0	0	0	1	6	0	7	4	10	0	14	15	64	0	79
5	Morang	Sundarharaicha Nagarpalika	1	3	33	36	1	6	7	4	39	0	43	7	5	0	12	0	0	0	0	5	25	0	30	37	73	0	110	53	142	0	195
5	Morang	Sunwarshi Nagarpalika	1	1	29	30	0	2	2	1	31	0	32	1	5	0	6	0	0	0	0	2	7	0	9	2	8	0	10	6	51	0	57
5	Morang	Uralabari Nagarpalika	1	4	35	39	0	3	3	4	38	0	42	1	9	0	10	0	1	0	1	5	18	0	23	20	36	0	56	30	102	0	132
	Total			66	462	528	15	84	99	81	544	2	627	47	113	0	160	10	19	0	29	37	157	0	194	169	289	0	458	344	1122	2	1468
6	Sunsari	Barakhshetra Municipality	1	4	37	41	4	20	24	8	57	0	65	7	17	0	24	1	3	0	4	4	18	0	22	32	54	0	86	52	149	0	201
6	Sunsari	Barju Gaunpalika	1	1	12	13	0	2	2	1	14	0	15	0	9	0	9	0	0	0	0	0	1	0	1	0	0	0	1	24	0	25	
6	Sunsari	Bhokraha Narsing Gaunpalika	1	2	5	7	0	5	5	2	10	0	12	3	3	0	6	0	0	0	0	5	15	0	20	4	6	0	10	14	34	0	48
6	Sunsari	Dewanganj Gaunpalika	1	1	14	15	0	7	7	1	21	0	22	0	3	0	3	1	1	0	2	1	3	0	4	0	0	0	3	28	0	31	
6	Sunsari	Dharan Upamahanagarpalika	1	16	49	65	8	29	37	24	78	0	102	4	7	0	11	1	0	0	1	12	37	0	49	110	129	0	239	151	251	0	402
6	Sunsari	Duhabi Nagarpalika	1	9	18	27	0	9	9	9	27	0	36	1	5	0	6	1	2	0	3	2	14	0	16	21	38	0	59	34	86	0	120
6	Sunsari	Gadhi Gaunpalika	1	4	13	17	0	8	8	4	21	0	25	0	4	0	4	0	1	0	1	3	5	0	8	14	28	0	42	21	59	0	80
6	Sunsari	Harinagara Gaunpalika	1	0	9	9	0	9	9	0	18	0	18	0	4	0	4	0	0	0	0	0	27	0	27	0	4	0	4	0	53	0	53
6	Sunsari	Inaruwa Nagarpalika	1	7	22	29	3	9	12	10	31	0	41	3	6	0	9	0	0	0	0	2	14	0	16	19	63	0	82	34	114	0	148

Number of teachers at lower secondary level working in the approved and rahat positions and based on the reporting by types of schools and teachers in Flash I_2018-019

Dist_code	Dist_name	Local level_name	Province	Permanent			Temporary			Total Approved Positions				Rahat				PCF				Community Private Sources				Total of Institutional Schools				Total			
				Female	Male	Total	Female	Male	Total	Female	Male	N/A	Total	Female	Male	N/A	Total	Female	Male	N/A	Total	Female	Male	N/A	Total	Female	Male	N/A	Total				
6	Sunsari	Itahari Sub-metropolitan City	1	6	39	45	3	6	9	9	45	0	54	10	16	0	26	1	0	0	1	38	71	0	109	132	148	0	280	190	280	0	470
6	Sunsari	Koshi Gaunpalika	1	1	8	9	0	5	5	1	13	0	14	1	3	0	4	0	0	0	0	10	0	10	3	23	0	26	5	49	0	54	
6	Sunsari	Ramdhuni Municipality	1	2	25	27	2	9	11	4	34	0	38	4	9	0	13	0	0	0	3	14	0	17	24	51	0	75	35	108	0	143	
	Total			53	251	304	20	118	138	73	369	0	442	33	86	0	119	5	7	0	12	70	229	0	299	359	544	0	903	540	1235	0	1775
7	Dhankuta	Chaubise Gaunpalika	1	0	15	15	2	6	8	2	21	0	23	3	12	0	15	0	1	0	1	2	3	0	5	8	11	0	19	15	48	0	63
7	Dhankuta	Chhathar Gaunpalika	1	0	20	20	1	2	3	1	22	0	23	3	11	0	14	0	0	0	0	9	0	9	9	7	0	16	13	49	0	62	
7	Dhankuta	Dhankuta Nagarpalika	1	10	24	34	0	4	4	10	28	0	38	10	8	0	18	0	0	0	3	12	0	15	21	28	0	49	44	76	0	120	
7	Dhankuta	Shahidbhumi Gaunpalika	1	5	10	15	2	5	7	7	15	0	22	3	10	0	13	0	0	0	1	5	0	6	0	0	0	11	30	0	41		
7	Dhankuta	Mahalaxmi Nagarpalika	1	2	19	21	0	10	10	2	29	0	31	4	15	0	19	0	1	0	1	5	10	0	15	2	1	0	3	13	56	0	69
7	Dhankuta	Pakhribas Nagarpalika	1	3	13	16	0	3	3	3	16	0	19	5	10	0	15	1	0	0	1	6	12	0	18	5	9	0	14	20	47	0	67
7	Dhankuta	Sangurigadhi Gaunpalika	1	0	17	17	0	7	7	0	24	0	24	5	11	0	16	0	0	0	0	6	0	6	0	7	0	7	5	48	0	53	
	Total			20	118	138	5	37	42	25	155	0	180	33	77	0	110	1	2	0	3	17	57	0	74	45	63	0	108	121	354	0	475
8	Terhathum	Aathrai Gaunpalika	1	1	27	28	5	16	21	6	43	0	49	4	5	0	9	0	0	0	1	7	0	8	1	8	0	9	12	63	0	75	
8	Terhathum	Chhathar Gaunpalika	1	1	22	23	0	7	7	1	29	0	30	4	3	0	7	0	0	0	0	2	0	2	2	4	0	6	7	38	0	45	
8	Terhathum	Laligurans Nagarpalika	1	7	16	23	2	4	6	9	20	0	29	1	3	0	4	0	0	0	1	2	0	3	5	6	0	11	16	31	0	47	
8	Terhathum	Menchhayayem Rural Municipality	1	1	9	10	1	6	7	2	15	0	17	0	4	0	4	0	0	0	2	1	0	3	1	2	0	3	5	22	0	27	
8	Terhathum	Myanglung Nagarpalika	1	2	25	27	2	8	10	4	33	0	37	4	3	0	7	0	0	0	1	2	0	3	11	9	0	20	20	47	0	67	
8	Terhathum	Phedap Gaunpalika	1	1	17	18	3	12	15	4	29	0	33	1	8	0	9	0	0	0	0	1	0	1	0	0	0	0	5	38	0	43	
	Total			13	116	129	13	53	66	26	169	0	195	14	26	0	40	0	0	0	5	15	0	20	20	29	0	49	65	239	0	304	
9	Sankhuwasabha	Bhotkhola Gaunpalika	1	1	2	3	0	0	0	1	2	0	3	1	3	0	4	0	1	0	1	0	2	0	2	0	0	0	2	8	0	10	
9	Sankhuwasabha	Chainpur Nagarpalika	1	7	21	28	1	0	1	7	21	0	28	5	6	0	11	1	4	0	5	4	5	0	9	5	4	0	9	23	40	0	63
9	Sankhuwasabha	Chichila Gaunpalika	1	1	6	7	0	0	0	1	6	0	7	4	5	0	9	2	1	0	3	1	3	0	4	0	0	0	8	15	0	23	
9	Sankhuwasabha	Dharmadevi Nagarpalika	1	2	17	19	0	0	0	2	17	0	19	1	11	0	12	0	0	0	0	7	0	7	4	9	0	13	7	44	0	51	
9	Sankhuwasabha	Khandbari Nagarpalika	1	5	33	38	0	1	1	5	33	0	38	0	7	0	7	0	2	0	2	1	11	0	12	12	28	0	40	18	82	0	100
9	Sankhuwasabha	Madi Nagarpalika	1	1	19	20	0	0	0	1	19	0	20	1	10	0	11	2	0	0	2	0	2	0	2	1	4	0	5	5	35	0	40
9	Sankhuwasabha	Makalu Gaunpalika	1	2	7	9	0	0	0	2	7	0	9	1	5	0	6	0	1	0	1	0	2	0	2	0	4	0	4	3	19	0	22
9	Sankhuwasabha	Panchakhapan Nagarpalika	1	4	19	23	0	0	0	4	19	0	23	3	10	0	13	0	0	0	2	5	0	7	0	0	0	0	9	34	0	43	
9	Sankhuwasabha	Sabhapokhari Gaunpalika	1	2	5	7	0	0	0	2	5	0	7	1	7	0	8	0	1	0	1	0	3	0	3	4	7	0	11	7	23	0	30
9	Sankhuwasabha	Silichong Gaunpalika	1	0	15	15	0	0	0	0	15	0	15	3	6	0	9	0	0	0	0	5	0	0	5	0	0	0	8	21	0	29	
	Total			25	144	169	1	1	2	25	144	0	169	20	70	0	90	5	10	0	15	13	40	0	53	26	56	0	82	90	321	0	411
10	Bhojpur	Aamchowk Gaunpalika	1	0	9	9	0	10	10	0	19	0	19	2	7	0	9	0	2	0	2	1	2	0	3	0	0	0	3	30	0	33	
10	Bhojpur	Arun Gaunpalika	1	1	14	15	0	8	8	1	22	0	23	0	4	0	4	0	2	0	2	0	2	0	2	0	0	0	1	30	0	31	
10	Bhojpur	Bhojpur Nagarpalika	1	1	21	22	4	10	14	5	31	0	36	1	8	0	9	1	0	0	1	1	5	0	6	7	4	0	11	15	48	0	63
10	Bhojpur	Hatuwagadhi Gaunpalika	1	0	13	13	0	7	7	0	20	0	20	0	9	0	9	2	3	0	5	3	5	0	8	0	0	0	5	37	0	42	

Number of teachers at lower secondary level working in the approved and rahat positions and based on the reporting by types of schools and teachers in Flash I_2018-019

Dist_code	Dist_name	Local level_name	Province	Permanent			Temporary			Total Approved Positions				Rahat				PCF				Community Private Sources				Total of Institutional Schools				Total			
				Female	Male	Total	Female	Male	Total	Female	Male	N/A	Total	Female	Male	N/A	Total	Female	Male	N/A	Total	Female	Male	N/A	Total	Female	Male	N/A	Total				
10	Bhojpur	Pauwadungma Gaunpalika	1	2	8	10	0	2	2	2	10	0	12	2	13	0	15	0	0	0	0	0	0	0	0	0	0	0	4	23	0	27	
10	Bhojpur	Ramprasad Rai Gaunpalika	1	2	8	10	0	11	11	2	19	0	21	0	8	0	8	1	3	0	4	1	2	0	3	0	0	4	32	0	36		
10	Bhojpur	Salpaslichho Gaunpalika	1	0	9	9	2	1	3	2	10	0	12	1	9	0	10	0	1	0	1	0	3	0	3	0	0	3	23	0	26		
10	Bhojpur	Shadananda Nagarpalika	1	3	18	21	0	13	13	3	31	0	34	2	7	0	9	0	1	0	1	5	13	0	18	1	3	0	4	11	55	0	66
10	Bhojpur	Tyamkemaityung Gaunpalika	1	1	18	19	3	12	15	4	30	0	34	1	8	0	9	1	1	0	2	1	5	0	6	0	0	7	44	0	51		
		Total		10	118	128	9	74	83	19	192	0	211	9	73	0	82	5	13	0	18	12	37	0	49	8	7	0	15	53	322	0	375
11	Solukhumbu	Dudhkaushika Gaunpalika	1	2	19	21	3	6	9	5	25	0	30	2	7	0	9	0	0	0	0	1	2	0	3	0	0	8	34	0	42		
11	Solukhumbu	Dudhkoshi Gaunpalika	1	1	7	8	1	3	4	2	10	0	12	3	8	0	11	0	0	0	0	1	5	0	6	0	0	6	23	0	29		
11	Solukhumbu	Khumbupasanglahm Gaunpalaika	1	1	6	7	2	2	4	3	8	0	11	0	3	0	3	0	0	0	0	3	1	0	4	0	0	6	12	0	18		
11	Solukhumbu	Likhupike Gaunpalika	1	0	5	5	0	3	3	0	8	0	8	0	3	0	3	0	0	0	0	1	1	0	2	0	0	1	12	0	13		
11	Solukhumbu	Mahakulung Gaunpalika	1	0	3	3	0	6	6	0	9	0	9	1	2	0	3	0	0	0	0	0	5	0	5	0	0	1	16	0	17		
11	Solukhumbu	Nechasalyan Gaunpalika	1	2	25	27	1	3	4	3	28	0	31	11	7	0	18	0	0	0	0	1	0	0	1	0	0	15	35	0	50		
11	Solukhumbu	Solududhakunda Nagarpalika	1	0	19	19	2	4	6	2	23	0	25	7	11	0	18	0	0	0	0	2	7	0	9	7	12	0	19	18	53	0	71
11	Solukhumbu	Sotang Gaunpalika	1	1	4	5	0	2	2	1	6	0	7	0	8	0	8	1	0	0	1	1	0	0	1	0	0	3	14	0	17		
		Total		7	88	95	9	29	38	16	117	0	133	24	49	0	73	1	0	0	1	10	21	0	31	7	12	0	19	58	199	0	257
12	Okhaladhunga	Champadevi Gaunpalika	1	1	11	12	1	3	4	2	14	0	16	3	7	0	10	1	3	0	4	6	8	0	14	0	0	12	32	0	44		
12	Okhaladhunga	Chisankhugadhi Gaunpalika	1	2	14	16	2	6	8	4	20	0	24	4	4	0	8	1	0	0	1	0	3	0	3	0	0	9	27	0	36		
12	Okhaladhunga	Khijidemba Gaunpalika	1	0	10	10	2	4	6	2	14	0	16	3	6	0	9	0	0	0	0	1	3	0	4	0	0	6	23	0	29		
12	Okhaladhunga	Likhu Gaunpalika	1	0	11	11	0	5	5	0	16	0	16	4	5	0	9	0	1	0	1	0	0	0	0	0	4	22	0	26			
12	Okhaladhunga	Manebhanjyang Gaunpalika	1	2	9	11	8	3	11	10	12	0	22	7	6	0	13	0	1	0	1	2	11	0	13	4	5	0	9	23	35	0	58
12	Okhaladhunga	Molung Gaunpalika	1	6	13	19	4	2	6	10	15	0	25	5	0	0	5	0	0	0	0	0	2	0	2	2	6	0	8	17	23	0	40
12	Okhaladhunga	Siddhicharan Nagarpalika	1	4	24	28	4	5	9	8	29	0	37	6	16	0	22	0	0	0	0	4	9	0	13	5	13	0	18	23	67	0	90
12	Okhaladhunga	Sunkoshi Gaunpalika	1	1	9	10	3	1	4	4	10	0	14	3	10	0	13	0	2	0	2	2	7	0	9	0	0	9	29	0	38		
		Total		16	101	117	24	29	53	40	130	0	170	35	54	0	89	2	7	0	9	15	43	0	58	11	24	0	35	103	258	0	361
13	Khotang	Ainselukhark Gaunpalika	1	0	11	11	1	8	9	1	19	0	20	4	12	0	16	0	0	0	0	0	0	0	0	3	1	0	4	8	32	0	40
13	Khotang	Barahapokhari Gaunpalika	1	0	6	6	0	3	3	0	9	0	9	0	6	0	6	1	3	0	4	0	2	0	2	0	0	1	20	0	21		
13	Khotang	Diprung Gaunpalika	1	0	15	15	2	8	10	2	23	0	25	3	11	0	14	1	2	0	3	2	5	0	7	0	0	8	41	0	49		
13	Khotang	Halesi Tuwachung Nagarpalika	1	2	15	17	0	8	8	2	23	0	25	2	11	0	13	1	0	0	1	0	6	0	6	0	0	5	40	0	45		
13	Khotang	Jantedhunga Gaunpalika	1	0	8	8	0	7	7	0	15	0	15	0	13	0	13	0	0	0	0	0	0	0	0	0	0	0	28	0	28		
13	Khotang	Kepilasagadhi Gaunpalika	1	2	3	5	0	4	4	2	7	0	9	4	17	0	21	0	0	0	0	0	0	0	0	2	2	0	4	8	26	0	34
13	Khotang	Khotehang Gaunpalika	1	0	12	12	0	6	6	0	18	0	18	5	19	0	24	0	0	0	0	2	5	0	7	0	0	7	42	0	49		
13	Khotang	Lamidada Gaunpalika	1	0	13	13	0	7	7	0	20	0	20	0	6	0	6	0	0	0	0	6	1	0	7	0	0	6	27	0	33		
13	Khotang	Rupakot Majhuwagadhi Nagarpalika	1	1	36	37	5	13	18	6	49	0	55	7	22	0	29	1	0	0	1	4	16	0	20	8	6	0	14	26	93	0	119
13	Khotang	Sakela Gaunpalika	1	1	7	8	0	8	8	1	15	0	16	0	9	0	9	0	0	0	0	0	0	0	0	0	0	1	24	0	25		

Number of teachers at lower secondary level working in the approved and rahat positions and based on the reporting by types of schools and teachers in Flash I_2018-019

Dist_code	Dist_name	Local level_name	Province	Permanent			Temporary			Total Approved Positions				Rahat				PCF				Community Private Sources				Total of Institutional Schools				Total				
				Female	Male	Total	Female	Male	Total	Female	Male	N/A	Total	Female	Male	N/A	Total	Female	Male	N/A	Total	Female	Male	N/A	Total	Female	Male	N/A	Total					
	Total			6	126	132	8	72	80	14	198	0	212	25	126	0	151	4	5	0	9	14	35	0	49	13	9	0	22	70	373	0	443	
14	Udayapur	Belaka Nagarpalika	1	1	11	12	2	6	8	3	17	0	20	8	18	0	26	2	6	0	8	4	14	0	18	7	20	0	27	24	75	0	99	
14	Udayapur	Chaudandigadhi Nagarpalika	1	3	21	24	1	6	7	4	27	0	31	13	35	0	48	1	2	0	3	14	13	0	27	22	37	0	59	54	114	0	168	
14	Udayapur	Katari Nagarpalika	1	3	17	20	2	5	7	5	22	0	27	5	29	0	34	0	4	0	4	5	21	0	26	15	23	0	38	30	99	0	129	
14	Udayapur	Rautami Gaunpalika	1	2	10	12	1	5	6	2	13	1	16	2	29	0	31	4	4	0	8	8	20	0	28	1	4	0	5	18	71	1	90	
14	Udayapur	Sunkoshi Gaunpalika	1	0	4	4	1	4	5	1	8	0	9	4	3	0	7	0	1	0	1	4	13	0	17	0	0	0	9	25	0	34		
14	Udayapur	Tapli Gaunpalika	1	0	8	8	0	5	5	0	13	0	13	3	7	0	10	1	2	0	3	5	5	0	10	0	0	0	9	27	0	36		
14	Udayapur	Triyuga Nagarpalika	1	4	40	44	1	5	6	5	45	0	50	22	41	0	63	3	2	0	5	0	27	0	27	47	53	0	100	77	168	0	245	
14	Udayapur	Udayapurgadhi Gaunpalika	1	6	5	11	0	5	5	6	10	0	16	7	23	0	30	1	2	0	3	10	12	0	22	0	5	0	5	24	52	0	76	
	Total			19	116	135	8	41	49	26	155	1	182	64	185	0	249	12	23	0	35	50	125	0	175	92	142	0	234	245	631	1	877	
15	Saptari	Agnisair Krishnasavaran Gaunpalika	2	1	11	12	0	1	1	1	12	0	13	3	5	0	8	0	0	0	0	1	4	0	5	1	6	0	7	6	27	0	33	
15	Saptari	Belhi Chapena Gaunpalika	2	1	8	9	0	0	0	1	8	0	9	0	4	0	4	0	1	0	1	0	1	0	1	0	0	0	1	14	0	15		
15	Saptari	Bishnupur Gaunpalika	2	1	9	10	0	2	2	1	11	0	12	1	6	0	7	0	0	0	0	0	0	0	0	0	0	0	2	17	0	19		
15	Saptari	Bodebarsaien Nagarpalika	2	0	12	12	0	4	4	0	16	0	16	3	5	0	8	0	1	0	1	0	1	0	1	0	0	0	3	23	0	26		
15	Saptari	Chhinmasta Gaunpalika	2	1	5	6	0	1	1	1	6	0	7	0	6	0	6	0	0	0	0	0	0	0	0	0	0	0	1	12	0	13		
15	Saptari	Dakneshwori Nagarpalika	2	3	22	25	0	4	4	3	26	0	29	2	10	0	12	0	0	0	0	0	1	0	1	0	0	0	5	37	0	42		
15	Saptari	Hanumannagar Kankalani Nagarpalika	2	0	7	7	0	1	1	0	8	0	8	0	6	0	6	1	0	0	1	0	4	0	4	2	11	0	13	3	29	0	32	
15	Saptari	Kanchanroop Nagarpalika	2	1	17	18	0	6	6	1	23	0	24	2	20	0	22	0	0	0	0	0	0	0	0	0	0	0	3	43	0	46		
15	Saptari	Khadak Nagarpalika	2	2	23	25	0	2	2	2	25	0	27	5	8	0	13	0	0	0	0	4	9	0	13	0	0	0	11	42	0	53		
15	Saptari	Mahadeva Gaunpalika	2	0	8	8	1	2	3	1	10	0	11	0	5	0	5	0	0	0	0	0	1	0	1	0	1	0	1	1	17	0	18	
15	Saptari	Rajbiraj Nagarpalika	2	0	23	23	3	3	6	3	26	0	29	2	7	0	9	0	0	0	0	1	0	0	1	0	5	0	5	6	38	0	44	
15	Saptari	Rupani Gaunpalika	2	2	7	9	2	3	5	4	10	0	14	0	4	0	4	0	1	0	1	0	0	0	0	0	0	0	4	15	0	19		
15	Saptari	Saptakoshi Nagarpalika	2	1	6	7	2	1	3	3	7	0	10	1	5	0	6	0	0	0	0	0	2	0	2	4	3	0	7	8	17	0	25	
15	Saptari	Shambhunath Nagarpalika	2	3	10	13	2	0	2	5	10	0	15	2	13	0	15	0	0	0	0	2	13	0	15	0	0	0	9	36	0	45		
15	Saptari	Surunga Nagarpalika	2	1	17	18	0	3	3	1	20	0	21	2	22	1	25	0	1	0	1	1	4	0	5	6	13	0	19	10	60	1	71	
15	Saptari	Tilatha Koiladi Gaunpalika	2	3	6	9	4	0	4	7	6	0	13	0	9	0	9	0	1	0	1	0	0	0	0	0	0	0	7	16	0	23		
15	Saptari	Tirahut Gaunpalika	2	1	4	5	0	2	2	1	6	0	7	0	5	0	5	0	0	0	0	0	3	0	3	0	0	0	1	14	0	15		
15	Saptari	Walan Bihul Gaunpalika	2	0	2	2	0	1	1	0	3	0	3	0	4	0	4	0	0	0	0	0	1	0	1	0	0	0	0	8	0	8		
	Total			21	197	218	14	36	50	35	233	0	268	23	144	1	168	1	5	0	6	9	44	0	53	13	39	0	52	81	465	1	547	
16	Siraha	Arnama Rural Municipality	2	0	7	7	0	0	0	0	7	0	7	1	5	0	6	0	3	0	3	0	0	0	0	0	0	0	1	15	0	16		
16	Siraha	Aurahi Rural Municipality	2	0	4	4	0	0	0	0	4	0	4	0	1	0	1	0	0	0	0	0	0	0	0	0	0	0	0	5	0	5		
16	Siraha	Bariyarpatti Rural Municipality	2	0	11	11	0	0	0	0	11	0	11	0	6	0	6	0	1	0	1	0	0	0	0	0	1	1	0	2	1	19	0	20
16	Siraha	Bhagawanpur Rural Municipality	2	0	13	13	0	1	1	0	14	0	14	0	0	0	0	0	0	0	0	0	2	0	2	1	9	0	10	1	25	0	26	
16	Siraha	Bishnupur Rural Municipality	2	0	8	8	0	0	0	0	8	0	8	0	2	0	2	2	1	0	3	0	4	0	4	3	12	0	15	5	27	0	32	
16	Siraha	Dhangadhimai Municipality	2	0	14	14	1	0	1	1	13	1	15	3	6	0	9	0	3	0	3	1	15	0	16	5	35	2	42	10	72	3	85	
16	Siraha	Golbazar Municipality	2	2	21	23	0	1	1	2	22	0	24	0	2	0	2	1	1	0	2	4	10	0	14	10	36	0	46	17	71	0	88	

Number of teachers at lower secondary level working in the approved and rahat positions and based on the reporting by types of schools and teachers in Flash I_2018-019

Dist_code	Dist_name	Local level_name	Province	Permanent			Temporary			Total Approved Positions				Rahat				PCF				Community Private Sources				Total of Institutional Schools				Total			
				Female	Male	Total	Female	Male	Total	Female	Male	N/A	Total	Female	Male	N/A	Total	Female	Male	N/A	Total	Female	Male	N/A	Total	Female	Male	N/A	Total				
16	Siraha	Kalyanpur Municipality	2	0	8	8	0	2	2	0	10	0	10	1	6	0	7	0	1	0	1	0	6	0	6	4	17	0	21	5	40	0	45
16	Siraha	Karjanha Municipality	2	0	10	10	0	1	1	0	11	0	11	1	1	0	2	0	1	0	1	3	10	0	13	5	19	0	24	9	42	0	51
16	Siraha	Lahan Municipality	2	2	28	30	0	3	3	2	31	0	33	3	7	0	10	1	1	0	2	5	29	0	34	47	90	0	137	58	158	0	216
16	Siraha	Laxmipur Patari Rural Municipality	2	0	8	8	0	0	0	0	8	0	8	0	4	0	4	2	0	0	2	1	2	0	3	1	7	0	8	4	21	0	25
16	Siraha	Mirchaiya Municipality	2	1	12	13	0	2	2	1	14	0	15	3	4	0	7	0	0	0	0	5	20	0	25	10	46	1	57	19	84	1	104
16	Siraha	Naraha Rural Municipality	2	0	3	3	0	1	1	0	4	0	4	0	0	0	0	0	0	0	0	0	4	0	4	3	11	0	14	3	19	0	22
16	Siraha	Navarajpur Rural Municipality	2	0	3	3	0	0	0	0	3	0	3	0	5	0	5	0	0	0	0	0	3	0	3	0	4	0	4	0	15	0	15
16	Siraha	Sakhuwanankarkatti Rural Municipality	2	0	5	5	0	1	1	0	6	0	6	0	3	0	3	0	0	0	0	0	0	0	0	0	1	0	1	0	10	0	10
16	Siraha	Siraha Municipality	2	3	29	32	0	9	9	3	38	0	41	1	5	0	6	2	1	0	3	1	11	0	12	7	37	0	44	14	92	0	106
16	Siraha	Sukhipur Municipality	2	1	17	18	0	1	1	1	18	0	19	0	5	0	5	0	3	0	3	0	4	0	4	2	10	0	12	3	40	0	43
	Total			9	201	210	1	22	23	10	222	1	233	13	62	0	75	8	16	0	24	20	120	0	140	99	335	3	437	150	755	4	909
17	Dhanusha	Aurahi Gaunpalika	2	1	9	10	0	0	0	1	9	0	10	0	0	0	0	1	0	0	1	0	1	0	1	0	0	0	2	10	0	12	
17	Dhanusha	Bateswor Gaunpalika	2	2	3	5	0	0	0	2	3	0	5	4	4	0	8	0	3	0	3	1	4	0	5	3	5	0	8	10	19	0	29
17	Dhanusha	Bidehi Nagarpalika	2	0	10	10	0	2	2	0	12	0	12	0	2	0	2	0	3	0	3	0	3	0	3	0	0	0	0	20	0	20	
17	Dhanusha	Chhireswornath Nagarpalika	2	0	7	7	0	2	2	0	9	0	9	0	5	0	5	0	1	0	1	0	5	0	5	0	1	0	1	0	21	0	21
17	Dhanusha	Dhanauji Gaunpalika	2	1	5	6	0	0	0	1	5	0	6	0	0	0	0	0	0	0	0	0	0	0	0	0	0	0	1	5	0	6	
17	Dhanusha	Dhanusadham Nagarpalika	2	2	15	17	0	1	1	2	15	1	18	0	3	0	3	0	0	0	0	0	4	0	4	1	13	0	14	3	35	1	39
17	Dhanusha	Ganeshman Charnath Nagarpalika	2	1	3	4	0	4	4	1	6	1	8	1	8	0	9	1	3	0	4	1	3	0	4	3	8	0	11	7	28	1	36
17	Dhanusha	Hansapur Nagarpalika	2	0	6	6	0	7	7	0	13	0	13	1	2	0	3	0	3	0	3	0	3	0	3	0	0	0	1	21	0	22	
17	Dhanusha	Janaknandini Gaunpalika	2	0	4	4	0	0	0	0	4	0	4	0	4	0	4	0	1	0	1	3	10	0	13	0	0	0	3	19	0	22	
17	Dhanusha	Janakpur Upamahanagarpalika	2	7	48	55	3	15	18	10	63	0	73	5	9	0	14	0	1	0	1	9	35	0	44	35	95	0	130	59	203	0	262
17	Dhanusha	Kamala Nagarpalika	2	0	6	6	0	2	2	0	6	2	8	0	3	0	3	1	0	0	1	0	1	0	1	0	0	0	1	10	2	13	
17	Dhanusha	Laxminiya Gaunpalika	2	0	7	7	0	0	0	0	7	0	7	0	1	0	1	0	1	0	1	0	0	0	0	0	0	0	0	9	0	9	
17	Dhanusha	Mithila Bihari Gaunpalika	2	0	8	8	0	4	4	0	12	0	12	0	4	0	4	1	0	0	1	0	1	0	1	0	0	0	1	17	0	18	
17	Dhanusha	Mithila Nagarpalika	2	1	15	16	0	3	3	1	18	0	19	7	0	0	7	3	4	0	7	1	4	0	5	6	7	0	13	18	33	0	51
17	Dhanusha	Mukhiyapatti Musahamiya Gaunpalika	2	1	4	5	0	1	1	1	4	1	6	0	0	0	0	0	0	0	0	1	0	0	1	0	0	0	2	4	1	7	
17	Dhanusha	Nagarain Nagarpalika	2	0	7	7	0	4	4	0	7	4	11	0	6	0	6	1	3	0	4	2	10	0	12	0	0	0	3	26	4	33	
17	Dhanusha	Sabaila Nagarpalika	2	0	11	11	2	1	3	2	11	0	13	1	1	0	2	1	2	0	3	2	11	0	13	0	0	0	6	26	0	32	
17	Dhanusha	Sahidnagar Nagarpalika	2	0	3	3	0	0	0	0	3	0	3	0	0	0	0	0	0	0	0	0	0	0	0	0	0	0	0	3	0	3	
	Total			16	171	187	5	46	51	21	207	9	237	19	52	0	71	9	25	0	34	20	95	0	115	48	129	0	177	117	509	9	635
18	Mahottari	Aurahi Nagarpalika	2	1	8	9	0	2	2	1	10	0	11	0	2	0	2	0	4	0	4	0	0	0	0	0	0	1	16	0	17		
18	Mahottari	Balwa Nagarpalika	2	0	7	7	0	5	5	0	12	0	12	0	2	0	2	1	2	0	3	1	2	0	3	1	1	0	2	3	19	0	22
18	Mahottari	Bardibas Nagarpalika	2	4	24	28	1	2	3	5	26	0	31	1	25	0	26	1	4	0	5	2	8	0	10	5	9	0	14	14	72	0	86
18	Mahottari	Bhangaha Nagarpalika	2	0	9	9	1	1	2	1	10	0	11	0	8	0	8	1	7	0	8	0	3	0	3	0	0	0	2	28	0	30	
18	Mahottari	Ekdanra Gaunpalika	2	1	8	9	0	1	1	1	9	0	10	1	1	0	2	0	0	0	0	0	3	0	3	0	0	0	2	13	0	15	
18	Mahottari	Gaushala Nagarpalika	2	0	13	13	1	2	3	1	15	0	16	0	6	0	6	1	3	0	4	2	16	0	18	4	2	0	6	8	42	0	50
18	Mahottari	Jaleswor Nagarpalika	2	3	25	28	1	8	9	4	33	0	37	6	3	0	9	0	1	0	1	3	14	0	17	17	20	0	37	30	71	0	101

Number of teachers at lower secondary level working in the approved and rahat positions and based on the reporting by types of schools and teachers in Flash I_2018-019

Dist_code	Dist_name	Local level_name	Province	Permanent			Temporary			Total Approved Positions				Rahat				PCF				Community Private Sources				Total of Institutional Schools				Total				
				Female	Male	Total	Female	Male	Total	Female	Male	N/A	Total	Female	Male	N/A	Total	Female	Male	N/A	Total	Female	Male	N/A	Total	Female	Male	N/A	Total					
18	Mahottari	Loharpatti Nagarpalika	2	0	13	13	0	3	3	0	16	0	16	1	3	0	4	0	0	0	0	0	1	0	1	0	0	0	0	0	1	20	0	21
18	Mahottari	Mahottari Gaunpalika	2	2	7	9	0	2	2	2	9	0	11	1	2	0	3	0	1	0	1	0	0	0	0	0	0	0	0	3	12	0	15	
18	Mahottari	Manra Sisawa Nagarpalika	2	0	19	19	0	3	3	0	22	0	22	0	2	0	2	0	5	0	5	0	0	0	0	0	0	0	0	29	0	29		
18	Mahottari	Matihani Nagarpalika	2	0	9	9	0	1	1	0	10	0	10	0	2	0	2	0	0	0	0	0	0	0	0	0	0	0	0	12	0	12		
18	Mahottari	Pipra Gaunpalika	2	3	14	17	0	4	4	3	18	0	21	1	1	0	2	0	1	0	1	0	3	0	3	2	6	0	8	6	29	0	35	
18	Mahottari	Ramgopalpur Nagarpalika	2	2	2	4	0	0	0	2	2	0	4	0	0	0	0	0	5	0	5	1	7	0	8	0	0	0	3	14	0	17		
18	Mahottari	Samsi Gaunpalika	2	0	2	2	0	1	1	0	3	0	3	0	0	0	0	0	3	0	3	0	5	0	5	0	0	0	0	11	0	11		
18	Mahottari	Sonama Gaunpalika	2	0	4	4	0	2	2	0	6	0	6	0	3	0	3	0	4	0	4	0	0	0	0	0	0	0	0	13	0	13		
		Total		16	164	180	4	37	41	20	201	0	221	11	60	0	71	4	40	0	44	9	62	0	71	29	38	0	67	73	401	0	474	
19	Sarlahi	Bagmati Nagarpalika	2	1	8	9	0	1	1	1	9	0	10	0	8	0	8	0	0	0	0	0	4	0	4	4	5	0	9	5	26	0	31	
19	Sarlahi	Balara Nagarpalika	2	8	5	13	0	5	5	8	10	0	18	0	6	0	6	0	0	0	0	0	0	0	0	0	0	0	8	16	0	24		
19	Sarlahi	Barahathawa Nagarpalika	2	3	19	22	0	8	8	3	27	0	30	2	4	0	6	0	4	0	4	1	5	0	6	1	6	0	7	7	46	0	53	
19	Sarlahi	Basbariya Gaunpalika	2	0	3	3	0	1	1	0	4	0	4	0	2	0	2	0	1	0	1	0	0	0	0	0	0	0	0	7	0	7		
19	Sarlahi	Bishnu Gaunpalika	2	2	3	5	0	1	1	2	4	0	6	0	3	0	3	0	0	0	0	0	0	0	0	0	0	0	2	7	0	9		
19	Sarlahi	Brahmapuri Gaunpalika	2	2	11	13	2	0	2	4	11	0	15	0	4	0	4	0	0	0	0	1	0	0	1	0	1	0	1	5	16	0	21	
19	Sarlahi	Chakraghatta Gaunpalika	2	0	5	5	0	1	1	0	6	0	6	0	8	0	8	0	0	0	0	0	1	0	1	0	0	0	0	15	0	15		
19	Sarlahi	Chandranagar Gaunpalika	2	4	2	6	1	0	1	5	2	0	7	0	4	0	4	0	0	0	0	0	0	0	0	0	0	0	5	6	0	11		
19	Sarlahi	Dhankaul Gaunpalika	2	4	1	5	0	1	1	4	2	0	6	0	0	0	0	0	0	0	0	0	0	0	0	0	0	0	4	2	0	6		
19	Sarlahi	Godaita Nagarpalika	2	4	13	17	3	2	5	7	15	0	22	0	5	0	5	0	0	0	0	0	0	0	0	0	0	0	7	20	0	27		
19	Sarlahi	Haripur Nagarpalika	2	3	5	8	1	1	2	4	6	0	10	0	8	0	8	0	1	0	1	1	5	0	6	0	0	0	5	20	0	25		
19	Sarlahi	Haripurwa Nagarpalika	2	0	7	7	1	1	2	1	8	0	9	0	1	0	1	0	0	0	0	0	0	0	0	0	0	0	1	9	0	10		
19	Sarlahi	Hariwan Nagarpalika	2	4	17	21	0	3	3	4	20	0	24	0	6	0	6	0	0	0	0	1	2	0	3	5	7	0	12	10	35	0	45	
19	Sarlahi	Ishworpur Nagarpalika	2	3	19	22	0	5	5	3	24	0	27	4	6	0	10	1	4	0	5	5	11	0	16	4	5	0	9	17	50	0	67	
19	Sarlahi	Kabilasi Nagarpalika	2	3	10	13	4	0	4	7	10	0	17	0	2	0	2	0	0	0	0	0	0	0	0	0	0	0	7	12	0	19		
19	Sarlahi	Kaudena Gaunpalika	2	3	7	10	0	1	1	3	8	0	11	0	4	0	4	0	0	0	0	0	0	0	0	0	0	0	3	12	0	15		
19	Sarlahi	Lalbandi Nagarpalika	2	2	23	25	1	4	5	3	27	0	30	11	15	0	26	0	1	0	1	1	3	0	4	2	6	0	8	17	52	0	69	
19	Sarlahi	Malangawa Nagarpalika	2	4	12	16	2	4	6	6	16	0	22	4	0	0	4	0	2	0	2	1	2	0	3	5	9	0	14	16	29	0	45	
19	Sarlahi	Parsa Gaunpalika	2	3	3	6	1	2	3	4	5	0	9	2	0	0	2	0	0	0	0	0	0	0	0	0	0	0	6	5	0	11		
19	Sarlahi	Ramnagar Gaunpalika	2	0	4	4	0	0	0	0	4	0	4	0	2	0	2	0	0	0	0	0	0	0	0	0	0	0	0	6	0	6		
		Total		53	177	230	16	41	57	69	218	0	287	23	88	0	111	1	13	0	14	11	33	0	44	21	39	0	60	125	391	0	516	
20	Sindhuli	Dudhouli Nagarpalika	3	1	13	14	3	4	7	4	17	0	21	13	18	0	31	0	0	0	0	4	5	0	9	2	3	0	5	23	43	0	66	
20	Sindhuli	Ghanglekh Gaunpalika	3	0	4	4	0	4	4	0	8	0	8	0	5	0	5	0	1	0	1	4	7	0	11	0	0	0	4	21	0	25		
20	Sindhuli	Golanjor Gaunpalika	3	1	10	11	2	7	9	3	17	0	20	1	10	0	11	0	0	0	0	2	12	0	14	1	6	0	7	7	45	0	52	
20	Sindhuli	Hariharpurgadhi Gaunpalika	3	2	2	4	0	6	6	2	8	0	10	1	5	1	7	0	0	0	0	10	14	0	24	0	0	0	13	27	1	41		

Number of teachers at lower secondary level working in the approved and rahat positions and based on the reporting by types of schools and teachers in Flash I_2018-019

Dist_code	Dist_name	Local level_name	Province	Permanent			Temporary			Total Approved Positions				Rahat				PCF				Community Private Sources				Total of Institutional Schools				Total			
				Female	Male	Total	Female	Male	Total	Female	Male	N/A	Total	Female	Male	N/A	Total	Female	Male	N/A	Total	Female	Male	N/A	Total	Female	Male	N/A	Total				
20	Sindhuli	Kalamamai Nagarpalika	3	5	28	33	3	8	11	8	36	0	44	12	33	0	45	1	0	0	1	5	17	0	22	25	32	0	57	51	118	0	169
20	Sindhuli	Marin Gaunpalika	3	3	0	3	0	2	2	3	2	0	5	4	9	0	13	2	3	0	5	5	10	0	15	1	4	0	5	15	28	0	43
20	Sindhuli	Phikkal Gaunpalika	3	1	5	6	1	4	5	2	9	0	11	6	10	0	16	0	0	0	0	2	7	0	9	0	0	0	10	26	0	36	
20	Sindhuli	Sunkoshi Gaunpalika	3	1	10	11	2	5	7	3	15	0	18	2	21	0	23	0	0	0	0	4	14	0	18	0	0	0	9	50	0	59	
20	Sindhuli	Tinpatan Gaunpalika	3	1	11	12	2	4	6	3	15	0	18	6	18	0	24	0	0	0	0	11	10	0	21	3	0	0	3	23	43	0	66
		Total		15	83	98	13	44	57	28	127	0	155	45	129	1	175	3	4	0	7	47	96	0	143	32	45	0	77	155	401	1	557
21	Ramechhap	Doramba Gaunpalika	3	0	14	14	0	5	5	0	19	0	19	2	20	0	22	0	0	0	0	3	10	0	13	0	0	0	5	49	0	54	
21	Ramechhap	Gokulganga Gaunpalika	3	1	8	9	2	4	6	3	12	0	15	5	10	0	15	0	0	0	0	5	9	0	14	0	0	0	13	31	0	44	
21	Ramechhap	Khadadevi Gaunpalika	3	1	12	13	1	3	4	2	15	0	17	3	29	0	32	0	0	0	0	2	3	0	5	1	4	0	5	8	51	0	59
21	Ramechhap	Likhu Gaunpalika	3	0	10	10	2	6	8	2	16	0	18	2	16	0	18	0	0	0	0	8	5	0	13	2	1	0	3	14	38	0	52
21	Ramechhap	Manthali Nagarpalika	3	0	27	27	2	4	6	2	31	0	33	11	34	0	45	0	3	0	3	2	8	0	10	2	5	0	7	17	81	0	98
21	Ramechhap	Ramechhap Nagarpalika	3	4	14	18	1	3	4	5	17	0	22	9	20	0	29	0	0	0	0	2	5	0	7	1	4	0	5	17	46	0	63
21	Ramechhap	Sunapati Gaunpalika	3	1	11	12	0	6	6	1	17	0	18	2	14	0	16	0	1	0	1	6	3	0	9	0	0	0	9	35	0	44	
21	Ramechhap	Umakunda Gaunpalika	3	0	7	7	1	8	9	1	15	0	16	7	7	0	14	0	0	0	0	3	11	0	14	1	3	0	4	12	36	0	48
		Total		7	103	110	9	39	48	16	142	0	158	41	150	0	191	0	4	0	4	31	54	0	85	7	17	0	24	95	367	0	462
22	Dolakha	Baiteshwor Gaunpalika	3	4	12	16	0	1	1	4	12	1	17	3	9	0	12	0	0	0	0	1	9	0	10	0	4	0	4	8	34	1	43
22	Dolakha	Bhimeshwor Nagarpalika	3	8	19	27	6	4	10	14	23	0	37	8	5	0	13	0	0	0	0	0	1	0	1	3	5	0	8	25	34	0	59
22	Dolakha	Bigu Gaunpalika	3	8	3	11	3	0	3	11	3	0	14	0	8	0	8	0	0	0	0	1	0	0	1	0	0	0	12	11	0	23	
22	Dolakha	Gaurishankar Gaunpalika	3	0	8	8	1	3	4	1	11	0	12	3	5	0	8	0	0	0	0	1	6	0	7	0	0	0	5	22	0	27	
22	Dolakha	Jiri Nagarpalika	3	1	7	8	2	2	4	3	9	0	12	7	6	0	13	0	0	0	0	2	3	0	5	4	7	0	11	16	25	0	41
22	Dolakha	Kalinchok Gaunpalika	3	1	8	9	3	0	3	4	8	0	12	4	23	0	27	0	0	0	0	4	5	0	9	0	0	0	12	36	0	48	
22	Dolakha	Melung Gaunpalika	3	0	11	11	1	3	4	1	14	0	15	14	9	0	23	0	1	0	1	0	2	0	2	0	0	0	15	26	0	41	
22	Dolakha	Sailung Gaunpalika	3	1	6	7	0	3	3	1	9	0	10	7	14	0	21	1	0	0	1	1	3	0	4	0	0	0	10	26	0	36	
22	Dolakha	Tamakoshi Gaunpalika	3	1	10	11	2	4	6	3	14	0	17	9	22	0	31	1	0	0	1	1	7	0	8	1	3	0	4	15	46	0	61
		Total		24	84	108	18	20	38	42	103	1	146	55	101	0	156	2	1	0	3	11	36	0	47	8	19	0	27	118	260	1	379
23	Sindhupalchok	Balefi Gaunpalika	3	1	5	6	3	2	5	4	7	0	11	8	14	0	22	0	0	0	0	5	7	0	12	0	0	0	17	28	0	45	
23	Sindhupalchok	Barhabise Nagarpalika	3	1	3	4	0	9	9	1	12	0	13	7	10	0	17	0	0	0	0	1	4	0	5	3	4	0	7	12	30	0	42
23	Sindhupalchok	Bhotekoshi Gaunpalika	3	0	2	2	0	4	4	0	6	0	6	7	2	0	9	0	0	0	0	2	11	0	13	0	0	0	9	19	0	28	
23	Sindhupalchok	Chautara Sangachokgadhi Nagarpalika	3	1	18	19	1	7	8	2	25	0	27	13	31	0	44	1	0	0	1	10	16	0	26	0	0	0	26	72	0	98	
23	Sindhupalchok	Helambu Gaunpalika	3	1	5	6	1	3	4	2	8	0	10	1	13	0	14	0	0	0	0	1	6	0	7	2	3	0	5	6	30	0	36
23	Sindhupalchok	Indrawoti Gaunpalika	3	3	8	11	0	3	3	3	11	0	14	10	15	0	25	0	0	0	0	5	9	0	14	0	0	0	18	35	0	53	
23	Sindhupalchok	Jugal Gaunpalika	3	0	2	2	0	0	0	0	2	0	2	3	18	0	21	0	0	0	0	2	6	0	8	0	0	0	5	26	0	31	
23	Sindhupalchok	Lisankhu Pakhar Gaunpalika	3	0	6	6	2	7	9	2	13	0	15	3	18	0	21	0	1	0	1	4	2	0	6	0	0	0	9	34	0	43	
23	Sindhupalchok	Melamchi Nagarpalika	3	1	13	14	1	7	8	2	20	0	22	6	39	0	45	0	0	0	0	10	21	0	31	5	9	0	14	23	89	0	112
23	Sindhupalchok	Panchpokhari Thangpal Gaunpalika	3	0	2	2	0	3	3	0	5	0	5	6	16	0	22	0	0	0	0	4	5	0	9	0	0	0	10	26	0	36	

Number of teachers at lower secondary level working in the approved and rahat positions and based on the reporting by types of schools and teachers in Flash I_2018-019

Dist_code	Dist_name	Local level_name	Province	Permanent			Temporary			Total Approved Positions				Rahat				PCF				Community Private Sources				Total of Institutional Schools				Total			
				Female	Male	Total	Female	Male	Total	Female	Male	N/A	Total	Female	Male	N/A	Total	Female	Male	N/A	Total	Female	Male	N/A	Total	Female	Male	N/A	Total				
23	Sindhupalchok	Sunkoshi Gaunpalika	3	0	13	13	3	2	5	3	15	0	18	7	12	0	19	0	0	0	0	2	6	0	8	7	0	0	7	19	33	0	52
23	Sindhupalchok	Tripurasundari Gaunpalika	3	0	4	4	0	4	4	0	8	0	8	5	10	0	15	1	0	0	1	3	5	0	8	0	0	0	9	23	0	32	
		Total		8	81	89	11	51	62	19	132	0	151	76	198	0	274	2	1	0	3	49	98	0	147	17	16	0	33	163	445	0	608
24	Kavrepalanchok	Banepa Nagarpalika	3	15	24	39	4	5	9	19	29	0	48	6	7	0	13	0	0	0	0	9	7	0	16	38	24	0	62	72	67	0	139
24	Kavrepalanchok	Bethanchowk Gaunpalika	3	3	9	12	0	5	5	3	14	0	17	6	11	0	17	0	0	0	0	0	1	0	1	0	2	0	2	9	28	0	37
24	Kavrepalanchok	Bhumlu Gaunpalika	3	1	8	9	2	7	9	3	15	0	18	8	13	0	21	0	0	0	0	3	1	0	4	0	0	0	14	29	0	43	
24	Kavrepalanchok	Chaurideurali Gaunpalika	3	3	12	15	6	5	11	9	17	0	26	6	17	0	23	2	1	0	3	1	5	0	6	0	0	0	18	40	0	58	
24	Kavrepalanchok	Dhulikhel Nagarpalika	3	2	18	20	1	1	2	3	19	0	22	21	10	0	31	0	0	0	0	3	7	0	10	21	12	0	33	48	48	0	96
24	Kavrepalanchok	Khanikhola Gaunpalika	3	0	3	3	0	1	1	0	4	0	4	6	7	0	13	0	3	0	3	4	6	0	10	0	0	0	10	20	0	30	
24	Kavrepalanchok	Mahabharat Gaunpalika	3	0	2	2	1	0	1	1	2	0	3	4	17	0	21	3	1	0	4	6	7	0	13	0	0	0	14	27	0	41	
24	Kavrepalanchok	Mandandeupur Nagarpalika	3	1	13	14	3	5	8	4	18	0	22	17	15	0	32	0	0	0	0	2	7	0	9	15	10	0	25	38	50	0	88
24	Kavrepalanchok	Namobuddha Nagarpalika	3	1	9	10	0	6	6	1	15	0	16	6	12	0	18	0	0	0	0	2	7	0	9	0	0	0	9	34	0	43	
24	Kavrepalanchok	Panauti Nagarpalika	3	3	28	31	1	4	5	4	32	0	36	15	18	0	33	0	0	0	0	8	6	0	14	36	21	0	57	63	77	0	140
24	Kavrepalanchok	Panchkhal Nagarpalika	3	1	15	16	3	6	9	4	21	0	25	11	14	0	25	0	0	0	0	3	5	0	8	2	2	0	4	20	42	0	62
24	Kavrepalanchok	Roshi Gaunpalika	3	1	12	13	3	7	10	4	19	0	23	7	23	0	30	0	2	0	2	5	6	0	11	0	0	0	16	50	0	66	
24	Kavrepalanchok	Temal Gaunpalika	3	1	8	9	0	9	9	1	17	0	18	5	23	0	28	1	1	0	2	6	10	0	16	0	0	0	13	51	0	64	
		Total		32	161	193	24	61	85	56	222	0	278	118	187	0	305	6	8	0	14	52	75	0	127	112	71	0	183	344	563	0	907
25	Lalitpur	Bagmati Gaunpalika	3	0	9	9	7	18	25	7	27	0	34	5	10	0	15	0	0	0	0	0	0	0	0	0	0	0	12	37	0	49	
25	Lalitpur	Godawari Nagarpalika	3	8	41	49	4	9	13	12	50	0	62	9	4	0	13	0	0	0	0	16	21	0	37	84	58	0	142	121	133	0	254
25	Lalitpur	Konjyosom Gaunpalika	3	1	6	7	2	3	5	3	9	0	12	5	12	0	17	0	0	0	0	0	1	0	1	0	0	0	8	22	0	30	
25	Lalitpur	Lalitpur Mahanagarpalika	3	29	71	100	16	12	28	45	83	0	128	18	5	0	23	0	0	0	0	48	104	0	152	443	227	0	670	554	419	0	973
25	Lalitpur	Mahalaxmi Nagarpalika	3	0	28	28	5	4	9	5	32	0	37	12	4	0	16	1	0	0	1	24	33	0	57	87	53	0	140	129	122	0	251
25	Lalitpur	Mahankal Gaunpalika	3	0	11	11	4	12	16	4	23	0	27	2	2	0	4	0	0	0	0	0	1	0	1	0	0	0	6	26	0	32	
		Total		38	166	204	38	58	96	76	224	0	300	51	37	0	88	1	0	0	1	88	160	0	248	614	338	0	952	830	759	0	1589
26	Bhaktapur	Bhaktapur Nagarpalika	3	6	45	51	17	16	33	23	61	0	84	12	9	0	21	0	0	0	0	10	19	0	29	134	64	0	198	179	153	0	332
26	Bhaktapur	Chagunarayan Nagarpalika	3	3	29	32	2	9	11	5	38	0	43	16	7	0	23	0	0	0	0	9	8	0	17	23	8	0	31	53	61	0	114
26	Bhaktapur	Madhapur Thimi Nagarpalika	3	5	20	25	6	4	10	11	24	0	35	9	4	0	13	0	0	0	0	12	24	0	36	93	62	0	155	125	114	0	239
26	Bhaktapur	Suryabinayak Nagarpalika	3	4	21	25	7	11	18	11	32	0	43	8	5	0	13	0	0	0	0	15	20	0	35	114	70	0	184	148	127	0	275
		Total		18	115	133	32	40	72	50	155	0	205	45	25	0	70	0	0	0	0	46	71	0	117	364	204	0	568	505	455	0	960
27	Kathmandu	Budhanilkantha Nagarpalika	3	3	21	24	2	5	7	5	26	0	31	13	11	0	24	0	0	0	0	19	49	0	68	202	165	0	367	239	251	0	490
27	Kathmandu	Chandragiri Nagarpalika	3	15	27	42	10	14	24	25	41	0	66	17	4	0	21	1	0	0	1	15	18	0	33	97	58	0	155	155	121	0	276
27	Kathmandu	Dakshinkali Nagarpalika	3	1	11	12	5	10	15	6	21	0	27	7	14	0	21	0	0	0	0	0	3	0	3	10	10	0	20	23	48	0	71
27	Kathmandu	Gokarneshwor Nagarpalika	3	1	25	26	6	3	9	7	28	0	35	10	2	0	12	1	0	0	1	21	58	0	79	164	119	0	283	203	207	0	410
27	Kathmandu	Kageshwori Manahara Nagarpalika	3	7	34	41	7	4	11	14	38	0	52	9	8	0	17	0	0	0	0	13	25	0	38	109	80	0	189	145	151	0	296
27	Kathmandu	Kathmandu Mahanagarpalika	3	102	210	312	54	41	95	156	251	0	407	47	25	0	72	2	2	0	4	211	334	0	545	1025	801	0	1826	1441	1413	0	2854
27	Kathmandu	Kirtipur Nagarpalika	3	10	20	30	4	5	9	14	25	0	39	3	1	0	4	0	0	0	0	12	22	0	34	64	41	0	105	93	89	0	182
27	Kathmandu	Nagarjun Nagarpalika	3	7	25	32	5	7	12	12	32	0	44	10	7	0	17	1	1	0	2	13	25	0	38	99	74	0	173	135	139	0	274
27	Kathmandu	Shankharapur Nagarpalika	3	3	11	14	3	7	10	6	18	0	24	7	7	0	14	0	0	0	0	2	5	0	7	20	17	0	37	35	47	0	82

Number of teachers at lower secondary level working in the approved and rahat positions and based on the reporting by types of schools and teachers in Flash I_2018-019

Dist_code	Dist_name	Local level_name	Province	Permanent			Temporary			Total Approved Positions				Rahat				PCF				Community Private Sources				Total of Institutional Schools				Total			
				Female	Male	Total	Female	Male	Total	Female	Male	N/A	Total	Female	Male	N/A	Total	Female	Male	N/A	Total	Female	Male	N/A	Total	Female	Male	N/A	Total				
27	Kathmandu	Tarkeshwor Nagarpalika	3	14	33	47	3	0	3	17	33	0	50	13	6	0	19	1	0	0	1	14	30	0	44	139	100	0	239	184	169	0	353
27	Kathmandu	Tokha Nagarpalika	3	3	14	17	3	0	3	6	14	0	20	12	6	0	18	0	0	0	0	17	41	0	58	155	132	0	287	190	193	0	383
		Total		166	431	597	102	96	198	268	527	0	795	148	91	0	239	6	3	0	9	337	610	0	947	2084	1597	0	3681	2843	2828	0	5671
28	Nuwakot	Belkotgadhi Nagarpalika	3	1	17	18	1	5	6	2	22	0	24	6	22	0	28	0	3	0	3	11	10	0	21	1	4	0	5	20	61	0	81
28	Nuwakot	Bidur Nagarpalika	3	9	29	38	4	4	8	13	33	0	46	14	26	0	40	1	0	0	1	11	12	0	23	20	17	0	37	59	88	0	147
28	Nuwakot	Dupcheshwar Gaunpalika	3	2	12	14	1	2	3	3	14	0	17	1	2	0	3	0	1	0	1	3	8	0	11	0	0	0	0	7	25	0	32
28	Nuwakot	Kakani Gaunpalika	3	0	13	13	2	2	4	2	15	0	17	6	2	0	8	0	2	0	2	12	16	0	28	0	0	0	0	20	35	0	55
28	Nuwakot	Kispang Gaunpalika	3	0	5	5	0	2	2	0	7	0	7	1	9	0	10	1	0	0	1	4	8	0	12	0	0	0	0	6	24	0	30
28	Nuwakot	Likhu Gaunpalika	3	1	7	8	0	1	1	1	8	0	9	0	6	0	6	1	0	0	1	2	1	0	3	12	2	0	14	16	17	0	33
28	Nuwakot	Meghang Gaunpalika	3	1	5	6	4	4	8	5	9	0	14	3	5	0	8	0	0	0	0	2	3	0	5	0	0	0	0	10	17	0	27
28	Nuwakot	Panchakanya Gaunpalika	3	3	5	8	5	0	5	8	5	0	13	4	3	0	7	0	0	0	0	2	2	0	4	0	0	0	0	14	10	0	24
28	Nuwakot	Shivapuri Gaunpalika	3	2	12	14	2	6	8	4	18	0	22	2	6	0	8	0	1	0	1	0	7	0	7	0	0	0	0	6	32	0	38
28	Nuwakot	Suryagadhi Gaunpalika	3	1	7	8	2	1	3	3	7	0	10	2	4	0	6	0	0	0	0	3	6	0	9	1	1	0	2	9	19	0	28
28	Nuwakot	Tadi Gaunpalika	3	2	5	7	3	3	6	5	8	0	13	0	3	0	3	0	0	0	0	1	2	0	3	0	0	0	0	6	13	0	19
28	Nuwakot	Tarkeshwar Gaunpalika	3	0	6	6	0	4	4	0	10	0	10	1	8	0	9	0	0	0	0	5	2	0	7	0	0	0	0	6	20	0	26
		Total		22	123	145	24	34	58	46	156	0	202	40	96	0	136	3	7	0	10	56	77	0	133	34	24	0	58	179	361	0	540
29	Rasuwa	Gosaikunda Gaunpalika	3	4	7	11	0	0	0	4	7	0	11	3	1	0	4	0	0	0	0	0	2	0	2	0	0	0	0	7	10	0	17
29	Rasuwa	Kalika Gaunpalika	3	3	4	7	0	5	5	3	9	0	12	1	1	0	2	0	0	0	0	0	2	0	2	5	3	0	8	9	15	0	24
29	Rasuwa	Naukunda Gaunpalika	3	0	2	2	0	6	6	0	8	0	8	4	3	0	7	1	0	0	1	1	0	1	0	0	0	0	6	11	0	17	
29	Rasuwa	Parbatikunda Gaunpalika	3	1	6	7	0	0	0	1	6	0	7	1	2	0	3	0	0	0	0	2	0	0	2	0	0	0	4	8	0	12	
29	Rasuwa	Uttargaya Gaunpalika	3	1	10	11	3	1	4	4	11	0	15	1	3	0	4	0	0	0	0	0	0	0	0	4	5	0	9	9	19	0	28
		Total		9	29	38	3	12	15	12	41	0	53	10	10	0	20	1	0	0	1	3	4	0	7	9	8	0	17	35	63	0	98
30	Dhading	Benighat Rorang Gaunpalika	3	2	10	12	2	5	7	4	15	0	19	5	6	0	11	0	0	0	0	5	9	0	14	0	0	0	0	14	30	0	44
30	Dhading	Dhunibesi Nagarpalika	3	1	6	7	2	2	4	3	8	0	11	7	18	0	25	0	0	0	0	0	6	0	6	0	0	0	0	10	32	0	42
30	Dhading	Gajuri Gaunpalika	3	3	8	11	0	1	1	3	9	0	12	5	7	0	12	1	0	0	1	4	10	0	14	0	0	0	0	13	26	0	39
30	Dhading	Galchi Gaunpalika	3	1	7	8	2	1	3	3	8	0	11	6	6	0	12	0	0	0	0	7	5	0	12	0	0	0	0	16	19	0	35
30	Dhading	Gangjamuna Gaunpalika	3	3	8	11	4	6	10	7	14	0	21	7	4	0	11	1	1	0	2	2	3	0	5	0	0	0	0	17	22	0	39
30	Dhading	Jwalamukhi Gaunpalika	3	2	9	11	2	3	5	4	12	0	16	5	13	0	18	0	0	0	0	7	10	0	17	0	0	0	0	16	35	0	51
30	Dhading	Khaniyabash Gaunpalika	3	1	2	3	0	6	6	1	5	0	6	2	2	0	4	0	0	0	0	1	2	0	3	0	0	0	0	4	12	0	16
30	Dhading	Netrawati Gaunpalika	3	0	7	7	2	1	3	2	8	0	10	5	2	0	7	0	0	0	0	0	0	0	0	0	0	0	0	7	10	0	17
30	Dhading	Nilkantha Nagarpalika	3	1	28	29	1	7	8	2	35	0	37	9	21	0	30	0	0	0	0	10	24	0	34	0	0	0	0	21	80	0	101
30	Dhading	Rubi Valley Gaunpalika	3	0	0	0	0	4	4	0	4	0	4	0	5	0	5	0	0	0	0	2	0	0	2	0	0	0	0	2	9	0	11
30	Dhading	Siddhalek Gaunpalika	3	10	5	15	0	4	4	10	5	4	19	8	11	0	19	0	0	0	0	1	2	0	3	0	0	0	19	18	4	41	
30	Dhading	Thakre Gaunpalika	3	6	6	12	0	3	3	6	9	0	15	10	20	0	30	1	0	0	1	8	10	0	18	0	0	0	0	25	39	0	64
30	Dhading	Tripurasundari Gaunpalika	3	2	18	20	1	5	6	3	23	0	26	5	8	0	13	0	0	0	0	7	7	0	14	0	0	0	0	15	38	0	53

Number of teachers at lower secondary level working in the approved and rahat positions and based on the reporting by types of schools and teachers in Flash I_2018-019

Dist_code	Dist_name	Local level_name	Province	Permanent			Temporary			Total Approved Positions				Rahat				PCF				Community Private Sources				Total of Institutional Schools				Total			
				Female	Male	Total	Female	Male	Total	Female	Male	N/A	Total	Female	Male	N/A	Total	Female	Male	N/A	Total	Female	Male	N/A	Total	Female	Male	N/A	Total				
	Total			32	114	146	16	48	64	48	155	4	207	74	123	0	197	3	1	0	4	54	88	0	142	0	0	0	0	179	370	4	553
31	Makwanpur	Bagmati Gaunpalika	3	0	4	4	2	2	4	2	6	0	8	7	17	0	24	0	1	0	1	1	6	0	7	0	0	0	0	10	30	0	40
31	Makwanpur	Bakaiya Gaunpalika	3	2	3	5	0	5	5	2	8	0	10	10	26	0	36	1	1	0	2	1	7	0	8	0	0	0	14	42	0	56	
31	Makwanpur	Bhimphedi Gaunpalika	3	1	7	8	2	3	5	3	10	0	13	7	15	0	22	0	0	0	0	2	0	0	2	0	0	0	12	25	0	37	
31	Makwanpur	Hetauda Upamahanagarpalika	3	12	59	71	5	10	15	17	69	0	86	35	42	0	77	0	0	0	0	11	16	0	27	28	20	0	48	91	147	0	238
31	Makwanpur	Indrasarowar Gaunpalika	3	0	4	4	0	2	2	0	6	0	6	3	11	0	14	0	0	0	0	3	2	0	5	0	0	0	6	19	0	25	
31	Makwanpur	Kailash Gaunpalika	3	0	4	4	0	3	3	0	7	0	7	6	13	0	19	3	0	0	3	1	3	0	4	0	0	0	10	23	0	33	
31	Makwanpur	Makawanpurgadhi Gaunpalika	3	3	6	9	0	6	6	3	12	0	15	7	21	0	28	0	1	0	1	4	5	0	9	0	0	0	14	39	0	53	
31	Makwanpur	Manahari Gaunpalika	3	3	10	13	0	1	1	3	11	0	14	7	15	0	22	1	1	0	2	5	6	0	11	0	0	0	16	33	0	49	
31	Makwanpur	Raksirang Gaunpalika	3	0	1	1	1	3	4	1	4	0	5	4	12	0	16	0	2	0	2	10	9	0	19	0	0	0	15	27	0	42	
31	Makwanpur	Thaha Nagarpalika	3	2	14	16	1	4	5	3	18	0	21	12	18	0	30	1	1	0	2	2	11	0	13	2	5	0	7	20	53	0	73
	Total			23	112	135	11	39	50	34	151	0	185	98	190	0	288	6	7	0	13	40	65	0	105	30	25	0	55	208	438	0	646
32	Rautahat	Baudhimai Nagarpalika	2	0	3	3	0	0	0	0	3	0	3	1	6	0	7	0	3	0	3	0	0	0	0	0	0	0	1	12	0	13	
32	Rautahat	Birdaban Nagarpalika	2	0	5	5	0	4	4	0	9	0	9	0	3	0	3	0	0	0	0	1	0	0	1	0	0	0	1	12	0	13	
32	Rautahat	Chandrapur Nagarpalika	2	4	24	28	0	5	5	4	29	0	33	2	5	0	7	2	5	0	7	2	6	0	8	0	0	0	10	45	0	55	
32	Rautahat	Debahi Gonahi Nagarpalika	2	0	3	3	1	1	2	1	4	0	5	0	2	0	2	1	2	0	3	0	0	0	0	0	0	0	2	8	0	10	
32	Rautahat	Durga Bhagawati Gaunpalika	2	0	7	7	0	2	2	0	9	0	9	0	3	0	3	0	0	0	0	0	0	0	0	0	0	0	0	12	0	12	
32	Rautahat	Gadhimai Nagarpalika	2	0	3	3	0	3	3	0	6	0	6	0	3	0	3	0	2	0	2	0	0	0	0	0	0	0	0	11	0	11	
32	Rautahat	Garuda Nagarpalika	2	0	13	13	0	2	2	0	15	0	15	0	2	0	2	0	0	0	0	0	1	0	1	0	0	0	0	18	0	18	
32	Rautahat	Gaur Nagarpalika	2	2	13	15	0	3	3	2	16	0	18	0	4	0	4	0	0	0	0	0	0	0	0	0	0	0	2	20	0	22	
32	Rautahat	Gujara Nagarpalika	2	0	12	12	0	3	3	0	15	0	15	1	5	0	6	0	2	0	2	1	5	0	6	0	0	0	2	27	0	29	
32	Rautahat	Ishanath Nagarpalika	2	0	9	9	0	1	1	0	10	0	10	0	3	0	3	0	0	0	0	0	0	0	0	0	0	0	0	13	0	13	
32	Rautahat	Katahariya Nagarpalika	2	0	4	4	0	1	1	0	5	0	5	0	2	0	2	0	1	0	1	0	6	0	6	0	0	0	0	14	0	14	
32	Rautahat	Madav Narayan Nagarpalika	2	0	7	7	0	2	2	0	9	0	9	0	4	0	4	1	1	0	2	0	2	0	2	0	0	0	1	16	0	17	
32	Rautahat	Maulapur Nagarpalika	2	0	6	6	0	1	1	0	7	0	7	0	1	0	1	1	7	0	8	0	0	0	0	0	0	0	1	15	0	16	
32	Rautahat	Paroha Nagarpalika	2	1	1	2	0	1	1	1	2	0	3	0	3	0	3	0	1	0	1	0	1	0	1	0	0	0	1	7	0	8	
32	Rautahat	Phatuwa Bijayapur Nagarpalika	2	0	5	5	1	1	2	1	6	0	7	0	4	0	4	0	0	0	0	0	0	0	0	0	0	0	1	10	0	11	
32	Rautahat	Rajdevi Nagarpalika	2	1	8	9	0	5	5	1	13	0	14	0	1	0	1	0	1	0	1	0	0	0	0	0	0	0	1	15	0	16	
32	Rautahat	Rajpur Nagarpalika	2	0	2	2	0	0	0	0	2	0	2	0	1	0	1	0	0	0	0	0	0	0	0	0	0	0	0	3	0	3	
32	Rautahat	Yamunamai Gaunpalika	2	0	6	6	1	2	3	1	8	0	9	0	3	0	3	0	1	0	1	0	0	0	0	0	0	0	1	12	0	13	
	Total			8	131	139	3	37	40	11	168	0	179	4	55	0	59	5	26	0	31	4	21	0	25	0	0	0	24	270	0	294	
33	Bara	Adarsh Kotwal Gaunpalika	2	3	6	9	0	0	0	3	6	0	9	0	1	0	1	0	1	0	1	0	0	0	0	0	0	0	3	8	0	11	
33	Bara	Baragadi Gaunpalika	2	1	3	4	0	1	1	1	4	0	5	0	0	0	0	0	1	0	1	0	0	0	0	0	0	0	1	5	0	6	
33	Bara	Bishrampur Gaunpalika	2	1	6	7	0	0	0	1	6	0	7	1	0	0	1	0	0	0	0	0	0	0	0	0	0	2	6	0	8		
33	Bara	Devtal Gaunpalika	2	0	2	2	0	0	0	0	2	0	2	0	0	0	0	0	0	0	0	0	1	0	1	0	0	0	0	3	0	3	
33	Bara	Jitpur Simara Upamahanagarpalika	2	1	33	34	1	1	2	2	34	0	36	7	32	0	39	0	0	0	0	5	16	0	21	22	25	0	47	36	107	0	143
33	Bara	Kalaiya Upamahanagarpalika	2	6	52	58	1	2	3	7	54	0	61	0	7	0	7	1	3	0	4	2	5	0	7	0	2	0	10	71	0	81	
33	Bara	Karaiyamai Gaunpalika	2	1	6	7	0	1	1	1	6	1	8	0	2	0	2	0	0	0	0	0	3	0	3	0	0	0	1	11	1	13	
33	Bara	Kolhabi Nagarpalika	2	3	13	16	0	2	2	3	15	0	18	0	6	0	6	0	1	0	1	1	2	0	3	0	0	0	4	24	0	28	
33	Bara	Mahagadhimai Nagarpalika	2	3	13	16	0	2	2	3	13	2	18	0	4	0	4	0	2	0	2	0	1	0	1	0	0	0	3	20	2	25	

Number of teachers at lower secondary level working in the approved and rahat positions and based on the reporting by types of schools and teachers in Flash I_2018-019

Dist_code	Dist_name	Local level_name	Province	Permanent			Temporary			Total Approved Positions				Rahat				PCF				Community Private Sources				Total of Institutional Schools				Total			
				Female	Male	Total	Female	Male	Total	Female	Male	N/A	Total	Female	Male	N/A	Total	Female	Male	N/A	Total	Female	Male	N/A	Total	Female	Male	N/A	Total				
33	Bara	Nijgadh Nagarpalika	2	3	16	19	0	3	3	3	19	0	22	1	8	0	9	3	1	0	4	10	15	0	25	0	0	0	0	17	43	0	60
33	Bara	Pacharauta Nagarpalika	2	0	11	11	0	1	1	0	11	1	12	0	1	0	1	0	2	0	2	0	2	0	2	0	0	0	0	16	1	17	
33	Bara	Parwanipur Gaunpalika	2	1	8	9	0	2	2	1	10	0	11	0	1	0	1	0	0	0	0	0	0	0	0	0	0	0	1	11	0	12	
33	Bara	Pheta Gaunpalika	2	0	6	6	0	0	0	0	6	0	6	0	1	0	1	0	0	0	0	0	0	0	0	0	0	0	7	0	7		
33	Bara	Prasauni Gaunpalika	2	0	12	12	0	1	1	0	13	0	13	0	6	0	6	0	0	0	0	0	0	0	0	0	0	0	19	0	19		
33	Bara	Simroungadh Nagarpalika	2	1	8	9	0	2	2	1	10	0	11	1	1	0	2	0	0	0	0	0	1	0	1	0	0	2	12	0	14		
33	Bara	Subarna Gaunpalika	2	0	11	11	0	1	1	0	12	0	12	0	1	0	1	0	1	0	1	0	1	0	1	0	0	0	15	0	15		
	Total			24	206	230	2	19	21	26	221	4	251	10	71	0	81	4	12	0	16	18	47	0	65	22	27	0	49	80	378	4	462
34	Parsa	Bahudarmai Nagarpalika	2	0	14	14	0	1	1	0	15	0	15	0	11	0	11	0	0	0	0	3	0	3	0	0	0	0	29	0	29		
34	Parsa	Bindabasini Gaunpalika	2	1	11	12	0	0	0	1	11	0	12	1	0	0	1	0	0	0	0	0	0	0	0	0	0	2	11	0	13		
34	Parsa	Birgunj Mahanagarpalika	2	16	57	73	4	9	13	20	66	0	86	13	31	0	44	0	0	0	0	2	11	0	13	24	19	0	43	59	127	0	186
34	Parsa	Chhipaharmai Gaunpalika	2	0	6	6	0	1	1	0	7	0	7	0	1	0	1	0	0	0	0	0	3	0	3	0	0	0	11	0	11		
34	Parsa	Dhobini Gaunpalika	2	0	9	9	0	1	1	0	10	0	10	0	2	0	2	0	0	0	0	0	1	0	1	0	0	0	13	0	13		
34	Parsa	Jaganathpur Gaunpalika	2	1	6	7	0	0	0	1	6	0	7	0	6	0	6	0	0	0	0	0	0	0	0	0	0	1	12	0	13		
34	Parsa	Jira Bhawani Gaunpalika	2	1	2	3	0	0	0	1	2	0	3	1	4	0	5	0	0	0	0	0	1	0	1	0	0	2	7	0	9		
34	Parsa	Kalikamai Gaunpalika	2	0	7	7	0	5	5	0	12	0	12	1	4	0	5	0	0	0	0	0	1	0	1	0	0	1	17	0	18		
34	Parsa	Pakahamainpur Gaunpalika	2	0	1	1	0	2	2	0	3	0	3	0	4	0	4	0	0	0	0	0	0	0	0	0	0	0	7	0	7		
34	Parsa	Parsagadi Nagarpalika	2	1	8	9	0	1	1	1	9	0	10	0	7	0	7	0	0	0	0	2	0	0	2	4	1	0	5	7	17	0	24
34	Parsa	Paterwasugauli Gaunpalika	2	0	1	1	0	1	1	0	2	0	2	0	13	0	13	0	1	0	1	0	0	0	0	0	0	0	16	0	16		
34	Parsa	Pokhariya Nagarpalika	2	2	6	8	0	4	4	2	10	0	12	0	2	0	2	0	0	0	0	0	9	0	9	0	0	0	2	21	0	23	
34	Parsa	Sakhuwa Prasauni Gaunpalika	2	2	5	7	0	1	1	2	6	0	8	0	7	0	7	0	1	0	1	0	7	0	7	0	0	0	2	21	0	23	
34	Parsa	Thori Gaunpalika	2	0	11	11	0	5	5	0	16	0	16	2	6	0	8	0	0	0	0	0	1	0	1	0	0	2	23	0	25		
	Total			24	144	168	4	31	35	28	175	0	203	18	98	0	116	0	2	0	2	4	37	0	41	28	20	0	48	78	332	0	410
35	Chitawan	Bhratpur Mahanagarpalika	3	9	152	161	17	45	62	26	197	0	223	14	34	0	48	0	0	0	0	33	111	0	144	132	236	0	368	205	578	0	783
35	Chitawan	Ichchhyakamana Gaunpalika	3	1	10	11	0	7	7	1	17	0	18	2	11	0	13	0	0	0	0	2	9	0	11	5	10	0	15	10	47	0	57
35	Chitawan	Kalika Nagarpalika	3	2	12	14	2	5	7	4	16	0	20	3	8	0	11	0	0	0	0	4	14	0	18	3	18	0	21	14	57	0	71
35	Chitawan	Khairahani Nagarpalika	3	1	24	25	4	5	9	5	29	0	34	7	2	0	9	0	1	0	1	8	13	0	21	37	33	0	70	57	78	0	135
35	Chitawan	Madi Nagarpalika	3	1	22	23	0	11	11	1	33	0	34	3	12	0	15	0	0	0	0	0	8	0	8	4	9	0	13	8	62	0	70
35	Chitawan	Rapti Nagarpalika	3	2	14	16	3	8	11	5	22	0	27	6	7	0	13	0	0	0	0	0	10	0	10	16	26	0	42	27	65	0	92
35	Chitawan	Ratnagar Nagarpalika	3	7	34	41	3	5	8	10	39	0	49	9	17	0	26	0	0	0	0	6	27	0	33	35	69	0	104	60	152	0	212
	Total			23	268	291	29	86	115	52	353	0	405	44	91	0	135	0	1	0	1	53	192	0	245	232	401	0	633	381	1039	0	1420
36	Gorkha	Aarughat Gaunpalika	4	1	14	15	0	1	1	1	15	0	16	5	16	0	21	0	0	0	0	12	8	0	20	1	1	0	2	19	40	0	59
36	Gorkha	Ajirkot Gaunpalika	4	2	13	15	1	6	7	3	19	0	22	0	7	0	7	0	0	0	0	1	2	0	3	2	4	0	6	6	32	0	38
36	Gorkha	Bhimsen Gaunpalika	4	3	24	27	1	3	4	4	27	0	31	4	7	0	11	0	1	0	1	1	6	0	7	0	0	0	9	41	0	50	
36	Gorkha	Chum Nubri Gaunpalika	4	0	0	0	0	1	1	0	0	1	1	1	0	1	1	0	0	0	0	0	0	0	0	0	0	1	0	1	2		
36	Gorkha	Dharche Gaunpalika	4	0	1	1	1	0	1	1	1	0	2	0	9	0	9	1	1	0	2	4	8	0	12	0	0	0	6	19	0	25	
36	Gorkha	Gandaki Gaunpalika	4	0	15	15	1	2	3	1	17	0	18	2	9	0	11	0	0	0	0	6	16	0	22	0	0	0	9	42	0	51	
36	Gorkha	Gorkha Nagarpalika	4	5	38	43	3	0	3	8	38	0	46	5	18	0	23	0	0	0	0	1	11	0	12	35	39	0	74	49	106	0	155
36	Gorkha	Palungtar Nagarpalika	4	3	32	35	3	4	7	6	36	0	42	1	6	0	7	0	2	0	2	0	7	0	7	5	6	0	11	12	57	0	69
36	Gorkha	Sahid Lakhan Gaunpalika	4	0	19	19	3	4	7	3	23	0	26	6	10	0	16	0	0	0	0	0	4	0	4	5	6	0	11	14	43	0	57
36	Gorkha	Siranchok Gaunpalika	4	4	32	36	5	3	8	9	35	0	44	2	11	0	13	0	0	0	0	1	3	0	4	0	0	0	12	49	0	61	

Number of teachers at lower secondary level working in the approved and rahat positions and based on the reporting by types of schools and teachers in Flash I_2018-019

Dist_code	Dist_name	Local level_name	Province	Permanent			Temporary			Total Approved Positions				Rahat				PCF				Community Private Sources				Total of Institutional Schools				Total			
				Female	Male	Total	Female	Male	Total	Female	Male	N/A	Total	Female	Male	N/A	Total	Female	Male	N/A	Total	Female	Male	N/A	Total	Female	Male	N/A	Total				
36	Gorkha	Sulikot Gaunpalika	4	1	18	19	3	6	9	4	24	0	28	3	6	0	9	0	0	0	0	0	11	0	11	3	4	0	7	10	45	0	55
	Total			19	206	225	21	30	51	40	235	1	276	29	99	0	128	1	4	0	5	26	76	0	102	51	60	0	111	147	474	1	622
37	Lamjung	Besishahar Nagarpalika	4	0	32	32	5	7	12	5	39	0	44	5	7	0	12	0	0	0	0	3	13	0	16	23	28	0	51	36	87	0	123
37	Lamjung	Dordi Gaunpalika	4	0	8	8	2	11	13	2	19	0	21	4	8	0	12	0	1	0	1	2	3	0	5	0	0	0	8	31	0	39	
37	Lamjung	Dudhpokhari Gaunpalika	4	0	6	6	3	7	10	3	13	0	16	1	5	0	6	0	0	0	0	1	0	0	1	0	0	0	5	18	0	23	
37	Lamjung	Kwholasothar Rural Municipality	4	2	12	14	6	6	12	8	18	0	26	2	2	0	4	0	0	0	0	2	0	0	2	0	0	0	12	20	0	32	
37	Lamjung	MadhyaNepal Nagarpalika	4	0	26	26	9	13	22	9	39	0	48	0	14	0	14	0	0	0	0	4	11	0	15	6	10	0	16	19	74	0	93
37	Lamjung	Marsyangdi Gaunpalika	4	1	16	17	4	8	12	5	24	0	29	3	9	0	12	0	0	0	0	0	3	0	3	0	0	0	8	36	0	44	
37	Lamjung	Rainas Nagarpalika	4	3	18	21	0	11	11	3	29	0	32	2	7	0	9	0	2	0	2	3	5	0	8	5	4	0	9	13	47	0	60
37	Lamjung	Sundarbazar Nagarpalika	4	0	31	31	2	8	10	2	39	0	41	7	9	0	16	0	2	0	2	4	7	0	11	18	11	0	29	31	68	0	99
	Total			6	149	155	31	71	102	37	220	0	257	24	61	0	85	0	5	0	5	19	42	0	61	52	53	0	105	132	381	0	513
38	Tanahu	Abukhaireni Gaunpalika	4	2	7	9	0	3	3	2	10	0	12	7	9	0	16	0	0	0	0	6	13	0	19	9	6	0	15	24	38	0	62
38	Tanahu	Bandipur Gaunpalika	4	1	14	15	3	2	5	4	16	0	20	2	6	0	8	0	0	0	0	4	3	0	7	11	12	0	23	21	37	0	58
38	Tanahu	Bhanu Nagarpalika	4	7	60	67	5	8	13	12	68	0	80	3	6	0	9	0	0	0	0	0	13	0	13	5	6	0	11	20	93	0	113
38	Tanahu	Bhimad Nagarpalika	4	5	25	30	4	6	10	9	31	0	40	7	7	0	14	2	0	0	2	7	5	0	12	0	0	0	25	43	0	68	
38	Tanahu	Byas Nagarpalika	4	13	58	71	5	14	19	18	72	0	90	14	10	0	24	1	3	0	4	17	19	0	36	43	41	0	84	93	145	0	238
38	Tanahu	Devghat Gaunpalika	4	0	13	13	3	5	8	3	18	0	21	1	4	0	5	0	0	0	0	1	17	0	18	1	6	0	7	6	45	0	51
38	Tanahu	Ghiring Gaunpalika	4	3	15	18	1	4	5	4	19	0	23	4	8	0	12	0	0	0	0	0	2	0	2	1	7	0	8	9	36	0	45
38	Tanahu	Myagde Gaunpalika	4	7	13	20	0	6	6	7	19	0	26	4	3	0	7	0	0	0	0	3	4	0	7	5	2	0	7	19	28	0	47
38	Tanahu	Rhishing Gaunpalika	4	0	14	14	2	9	11	2	23	0	25	4	8	0	12	0	0	0	0	7	7	0	14	0	0	0	13	38	0	51	
38	Tanahu	Shuklagandaki Nagarpalika	4	9	41	50	2	4	6	11	45	0	56	4	3	0	7	0	0	0	0	17	11	0	28	38	24	0	62	70	83	0	153
	Total			47	260	307	25	61	86	72	321	0	393	50	64	0	114	3	3	0	6	62	94	0	156	113	104	0	217	300	586	0	886
39	Syangja	Aandhikhola Gaunpalika	4	1	18	19	2	6	8	3	24	0	27	4	13	0	17	0	0	0	0	0	4	0	4	2	6	0	8	9	47	0	56
39	Syangja	Arjunchaupari Gaunpalika	4	0	20	20	5	2	7	5	22	0	27	0	1	0	1	0	0	0	0	0	0	0	0	2	5	0	7	7	28	0	35
39	Syangja	Bhirkot Nagarpalika	4	6	17	23	4	6	10	10	23	0	33	3	11	0	14	0	0	0	0	5	6	0	11	8	7	0	15	26	47	0	73
39	Syangja	Biruwa Gaunpalika	4	2	15	17	8	8	16	10	23	0	33	3	13	0	16	0	0	0	0	2	3	0	5	5	3	0	8	20	42	0	62
39	Syangja	Chapakot Nagarpalika	4	1	27	28	5	10	15	6	37	0	43	5	12	0	17	0	0	0	0	0	6	0	6	10	9	0	19	21	64	0	85
39	Syangja	Galyang Nagarpalika	4	1	31	32	6	14	20	7	45	0	52	6	7	0	13	0	0	0	0	3	5	0	8	16	16	0	32	32	73	0	105
39	Syangja	Harinas Gaunpalika	4	0	16	16	4	7	11	4	23	0	27	4	4	0	8	0	0	0	0	1	6	0	7	0	0	0	9	33	0	42	
39	Syangja	Kaligandagi Gaunpalika	4	1	19	20	3	7	10	4	26	0	30	7	9	0	16	0	0	0	0	5	10	0	15	3	12	0	15	19	57	0	76
39	Syangja	Phedikhola Gaunpalika	4	2	18	20	2	8	10	4	26	0	30	1	6	0	7	0	0	0	0	2	2	0	4	7	9	0	16	14	43	0	57
39	Syangja	Putalibazar Nagarpalika	4	2	46	48	10	9	19	12	55	0	67	6	12	0	18	1	0	0	1	0	13	0	13	27	31	0	58	46	111	0	157
39	Syangja	Waling Nagarpalika	4	9	35	44	8	9	17	17	44	0	61	4	5	0	9	0	1	0	1	6	11	0	17	8	12	0	20	35	73	0	108
	Total			25	262	287	57	86	143	82	348	0	430	43	93	0	136	1	1	0	2	24	66	0	90	88	110	0	198	238	618	0	856
40	Kaski	Annapurna Gaunpalika	4	10	17	27	0	18	18	10	35	0	45	5	18	0	23	1	0	0	1	4	6	0	10	5	5	0	10	25	64	0	89
40	Kaski	Machhapuchchhre Gaunpalika	4	7	19	26	0	6	6	7	25	0	32	6	11	0	17	0	1	0	1	4	9	0	13	1	4	0	5	18	50	0	68
40	Kaski	Madi Gaunpalika	4	4	29	33	1	8	9	5	37	0	42	2	7	0	9	0	0	0	0	2	1	0	3	0	0	0	9	45	0	54	

Number of teachers at lower secondary level working in the approved and rahat positions and based on the reporting by types of schools and teachers in Flash I_2018-019

Dist_code	Dist_name	Local level_name	Province	Permanent			Temporary			Total Approved Positions				Rahat				PCF				Community Private Sources				Total of Institutional Schools				Total			
				Female	Male	Total	Female	Male	Total	Female	Male	N/A	Total	Female	Male	N/A	Total	Female	Male	N/A	Total	Female	Male	N/A	Total	Female	Male	N/A	Total				
40	Kaski	Pokhara Lekhnath Mahanagrpalika	4	45	143	188	15	35	50	60	177	1	238	33	42	0	75	1	3	0	4	31	147	0	178	350	396	0	746	475	765	1	1241
40	Kaski	Rupa Gaunpalika	4	2	18	20	0	6	6	2	24	0	26	4	6	0	10	0	0	0	0	6	0	6	2	1	0	3	8	37	0	45	
	Total			68	226	294	16	73	89	84	298	1	383	50	84	0	134	2	4	0	6	41	169	0	210	358	406	0	764	535	961	1	1497
41	Manang	Chame Gaunpalika	4	1	2	3	0	4	4	1	6	0	7	0	0	0	0	0	0	0	0	0	0	0	0	0	0	0	1	6	0	7	
41	Manang	Narphu Gaunpalika	4	0	1	1	0	2	2	0	3	0	3	0	0	0	0	0	0	0	0	0	0	0	0	0	0	0	0	3	0	3	
41	Manang	Nashong Gaunpalika	4	1	11	12	0	4	4	1	15	0	16	0	1	0	1	0	0	0	0	0	0	0	0	0	0	1	16	0	17		
41	Manang	Neshyang Gaunpalika	4	2	6	8	0	5	5	2	11	0	13	0	0	0	0	0	0	0	0	0	0	0	0	0	0	2	11	0	13		
	Total			4	20	24	0	15	15	4	35	0	39	0	1	0	1	0	0	0	0	0	0	0	0	0	0	4	36	0	40		
42	Mustang	Dalome Gaunpalika	4	0	1	1	0	0	0	0	1	0	1	0	0	0	0	0	0	0	0	0	0	0	0	0	0	0	1	0	1		
42	Mustang	Gharapjhong Gaunpalika	4	0	13	13	1	1	2	1	14	0	15	0	0	0	0	0	0	0	0	2	0	2	0	4	1	20	0	21			
42	Mustang	Lomanthang Gaunpalika	4	3	2	5	0	4	4	3	6	0	9	0	0	0	0	0	0	0	1	5	0	6	1	1	0	2	5	12	0	17	
42	Mustang	Muktikshetra Gaunpalika	4	0	4	4	0	2	2	0	6	0	6	0	0	0	0	0	0	0	0	0	0	0	0	0	0	0	6	0	6		
42	Mustang	Thasang Gaunpalika	4	0	15	15	2	4	6	2	19	0	21	0	0	0	0	0	0	0	1	0	0	1	0	0	0	3	19	0	22		
	Total			3	35	38	3	11	14	6	46	0	52	0	0	0	0	0	0	2	7	0	9	1	5	0	6	9	58	0	67		
43	Myagdi	Annapurna Gaunpalika	4	2	26	28	6	7	13	8	33	0	41	4	2	0	6	0	0	0	3	1	0	4	0	0	0	15	36	0	51		
43	Myagdi	Beni Nagarpalika	4	4	33	37	1	6	7	5	39	0	44	8	14	0	22	0	0	0	3	19	0	22	13	15	0	28	29	87	0	116	
43	Myagdi	Dhaulagiri Gaunpalika	4	0	12	12	2	8	10	2	20	0	22	2	7	0	9	0	0	0	5	9	0	14	0	0	0	9	36	0	45		
43	Myagdi	Malika Gaunpalika	4	1	11	12	0	6	6	1	17	0	18	4	10	0	14	0	0	0	3	12	0	15	4	7	0	11	12	46	0	58	
43	Myagdi	Mangala Gaunpalika	4	0	19	19	3	3	6	3	22	0	25	1	8	0	9	0	0	0	1	5	0	6	4	6	0	10	9	41	0	50	
43	Myagdi	Raghuganga Gaunpalika	4	1	15	16	3	6	9	4	21	0	25	3	9	0	12	0	0	0	1	1	0	2	0	0	0	8	31	0	39		
	Total			8	116	124	15	36	51	23	152	0	175	22	50	0	72	0	0	0	16	47	0	63	21	28	0	49	82	277	0	359	
44	Parbat	Bihadi Gaunpalika	4	2	13	15	7	9	16	9	22	0	31	4	7	0	11	0	0	0	1	4	0	5	1	4	0	5	15	37	0	52	
44	Parbat	Jaljala Gaunpalika	4	0	12	12	5	8	13	5	20	0	25	9	9	0	18	0	0	0	1	2	0	3	2	6	0	8	17	37	0	54	
44	Parbat	Kushma Nagarpalika	4	7	40	47	5	7	12	12	47	0	59	4	8	0	12	0	0	0	1	12	0	13	11	26	0	37	28	93	0	121	
44	Parbat	Mahashila Gaunpalika	4	1	18	19	5	9	14	6	27	0	33	1	3	0	4	0	0	0	1	0	0	1	0	0	0	8	30	0	38		
44	Parbat	Modi Gaunpalika	4	6	20	26	4	9	13	10	29	0	39	13	11	0	24	0	0	0	3	5	0	8	7	4	0	11	33	49	0	82	
44	Parbat	Painyu Gaunpalika	4	2	16	18	4	6	10	6	22	0	28	6	5	0	11	0	0	0	1	0	0	1	0	0	0	13	27	0	40		
44	Parbat	Phalewas Municipality	4	3	35	38	5	11	16	8	46	0	54	6	7	0	13	0	0	0	0	7	0	7	5	1	0	6	19	61	0	80	
	Total			21	154	175	35	59	94	56	213	0	269	43	50	0	93	0	0	0	8	30	0	38	26	41	0	67	133	334	0	467	
45	Baglung	Badigad Gaunpalika	4	1	9	10	3	7	10	4	16	0	20	6	15	0	21	0	1	0	15	12	0	27	1	2	0	3	26	46	0	72	
45	Baglung	Baglung Nagarpalika	4	4	39	43	8	6	14	12	45	0	57	18	22	0	40	1	1	0	2	15	25	0	40	26	34	0	60	72	127	0	199
45	Baglung	Bareng Gaunpalika	4	2	15	17	1	4	5	3	19	0	22	1	2	0	3	0	0	0	0	8	0	8	2	0	0	2	6	29	0	35	
45	Baglung	Dhorpatan Nagarpalika	4	0	8	8	3	3	6	3	11	0	14	6	5	0	11	0	0	0	7	14	0	21	3	4	0	7	19	34	0	53	
45	Baglung	Galkot Nagarpalika	4	4	22	26	3	9	12	7	31	0	38	12	15	0	27	0	0	0	8	18	0	26	14	18	0	32	41	82	0	123	
45	Baglung	Jaimuni Nagarpalika	4	7	31	38	5	11	16	12	42	0	54	15	8	0	23	0	0	0	1	3	0	4	0	0	0	28	53	0	81		
45	Baglung	Kantekhola Gaunpalika	4	0	18	18	3	4	7	3	22	0	25	11	22	0	33	0	0	0	3	11	0	14	3	3	0	6	20	58	0	78	
45	Baglung	Nisikhola Gaunpalika	4	1	6	7	0	3	3	1	9	0	10	0	8	0	8	2	2	0	4	10	15	0	25	0	0	0	13	34	0	47	
45	Baglung	Taman Khola Gaunpalika	4	0	6	6	2	4	6	2	10	0	12	0	0	0	0	0	1	0	10	8	0	18	1	3	0	4	13	22	0	35	

Number of teachers at lower secondary level working in the approved and rahat positions and based on the reporting by types of schools and teachers in Flash I_2018-019

Dist_code	Dist_name	Local level_name	Province	Permanent			Temporary			Total Approved Positions				Rahat				PCF				Community Private Sources				Total of Institutional Schools				Total			
				Female	Male	Total	Female	Male	Total	Female	Male	N/A	Total	Female	Male	N/A	Total	Female	Male	N/A	Total	Female	Male	N/A	Total	Female	Male	N/A	Total				
45	Baglung	Tara Khola Gaunpalika	4	2	9	11	0	5	5	2	14	0	16	0	6	0	6	0	0	0	0	3	6	0	9	3	3	0	6	8	29	0	37
	Total			21	163	184	28	56	84	49	219	0	268	69	103	0	172	3	5	0	8	72	120	0	192	53	67	0	120	246	514	0	760
48_A	Nawalpur	Binayee Triveni Gaunpalika	4	1	14	15	3	5	8	4	19	0	23	5	10	0	15	1	1	0	2	8	21	0	29	16	20	0	36	34	71	0	105
48_A	Nawalpur	Bulingtar Gaunpalika	4	3	11	14	0	5	5	3	16	0	19	0	9	0	9	0	1	0	1	3	5	0	8	0	0	0	6	31	0	37	
48_A	Nawalpur	Bungdikali Gaunpalika	4	3	5	8	0	5	5	3	10	0	13	5	5	0	10	0	1	0	1	6	13	0	19	0	0	0	14	29	0	43	
48_A	Nawalpur	Devchuli Nagarpalika	4	9	16	25	2	1	3	11	17	0	28	2	13	0	15	0	0	0	0	24	53	0	77	23	17	0	40	60	100	0	160
48_A	Nawalpur	Gaidakot Nagarpalika	4	3	20	23	1	2	3	4	22	0	26	7	8	0	15	1	0	0	1	26	34	0	60	48	41	0	89	86	105	0	191
48_A	Nawalpur	Hupsekot Gaunpalika	4	1	6	7	0	4	4	1	10	0	11	2	16	0	18	0	0	0	0	6	9	0	15	2	1	0	3	11	36	0	47
48_A	Nawalpur	Kawaswoti Nagarpalika	4	3	23	26	0	2	2	3	25	0	28	18	24	0	42	0	0	0	0	24	48	0	72	16	33	0	49	61	130	0	191
48_A	Nawalpur	Madhyabindu Nagarpalika	4	2	20	22	2	3	5	4	23	0	27	11	18	0	29	0	0	0	0	20	24	0	44	27	28	0	55	62	93	0	155
	Total			25	115	140	8	27	35	33	142	0	175	50	103	0	153	2	3	0	5	117	207	0	324	132	140	0	272	334	595	0	929
54_A	Rukum Purba	Bhume Gaunpalika	5	3	5	8	1	3	4	4	8	0	12	5	4	0	9	0	0	0	0	1	5	0	6	0	0	0	10	17	0	27	
54_A	Rukum Purba	Putha Uttarganga Gaunpalika	5	0	6	6	2	7	9	2	13	0	15	5	6	0	11	1	1	0	2	2	7	0	9	0	0	0	10	27	0	37	
54_A	Rukum Purba	Sisne Gaunpalika	5	1	9	10	0	0	0	1	9	0	10	5	6	0	11	0	0	0	0	5	8	0	13	0	0	0	11	23	0	34	
	Total			4	20	24	3	10	13	7	30	0	37	15	16	0	31	1	1	0	2	8	20	0	28	0	0	0	31	67	0	98	
46	Gulmi	Chandrakot Gaunpalika	5	2	15	17	4	11	15	6	26	0	32	4	4	0	8	1	0	0	1	3	11	0	14	10	20	0	30	24	61	0	85
46	Gulmi	Chatrakot Gaunpalika	5	0	15	15	3	7	10	3	22	0	25	2	6	0	8	0	0	0	0	3	5	0	8	0	0	0	8	33	0	41	
46	Gulmi	Dhurkot Gaunpalika	5	2	12	14	2	11	13	4	23	0	27	0	10	0	10	0	0	0	0	3	6	0	9	0	0	0	7	39	0	46	
46	Gulmi	Gulmidurbar Gaunpalika	5	0	16	16	1	2	3	1	18	0	19	5	10	0	15	0	0	0	0	4	14	0	18	1	9	0	10	11	51	0	62
46	Gulmi	Isma Gaunpalika	5	1	7	8	2	0	2	3	7	0	10	6	9	0	15	0	0	0	0	10	5	0	15	5	4	0	9	24	25	0	49
46	Gulmi	Kaligandaki Gaunpalika	5	3	6	9	2	6	8	5	6	6	17	5	9	0	14	1	0	0	1	3	6	0	9	0	0	0	14	21	6	41	
46	Gulmi	Madane Gaunpalika	5	0	5	5	0	11	11	0	16	0	16	2	8	0	10	0	0	0	0	4	7	0	11	0	0	0	6	31	0	37	
46	Gulmi	Malika Gaunpalika	5	1	14	15	2	5	7	2	19	0	21	7	15	0	22	0	1	0	1	3	9	0	12	8	7	0	15	21	51	0	72
46	Gulmi	Musikot Nagarpalika	5	1	21	22	2	10	12	3	31	0	34	7	19	0	26	0	1	0	1	6	19	0	25	13	8	0	21	29	78	0	107
46	Gulmi	Resunga Nagarpalika	5	5	16	21	0	1	1	5	17	0	22	4	20	0	24	0	0	0	0	5	12	0	17	9	12	0	21	23	61	0	84
46	Gulmi	Ruru Gaunpalika	5	4	13	17	2	12	14	6	25	0	31	0	4	0	4	1	0	0	1	7	4	0	11	4	10	0	14	18	43	0	61
46	Gulmi	Satyawatai Gaunpalika	5	2	13	15	5	8	13	7	21	0	28	7	14	0	21	2	0	0	2	4	10	0	14	5	6	0	11	25	51	0	76
	Total			21	153	174	25	84	109	45	231	6	282	49	128	0	177	5	2	0	7	55	108	0	163	55	76	0	131	210	545	6	761
47	Palpa	Bagnaskali Gaunpalika	5	5	22	27	0	5	5	5	27	0	32	9	13	0	22	0	0	0	0	6	2	0	8	8	9	0	17	28	51	0	79
47	Palpa	Mathagadhi Gaunpalika	5	1	24	25	3	6	9	4	30	0	34	2	5	0	7	0	1	0	1	0	3	0	3	5	3	0	8	11	42	0	53
47	Palpa	Nisdi Gaunpalika	5	1	12	13	1	5	6	2	17	0	19	6	15	0	21	0	5	0	5	4	10	0	14	0	0	0	12	47	0	59	
47	Palpa	Purbakhola Gaunpalika	5	0	16	16	5	2	7	5	18	0	23	3	4	0	7	1	0	0	1	1	6	0	7	0	1	0	1	10	29	0	39
47	Palpa	Rainadevi Chhahara Gaunpalika	5	2	15	17	2	12	14	4	27	0	31	8	14	0	22	2	2	0	4	5	8	0	13	0	0	0	19	51	0	70	
47	Palpa	Rambha Gaunpalika	5	0	18	18	4	9	13	4	27	0	31	3	2	0	5	0	0	0	0	4	4	0	8	1	5	0	6	12	38	0	50
47	Palpa	Rampur Nagarpalika	5	0	18	18	6	11	17	6	29	0	35	12	15	0	27	0	0	0	0	6	6	0	12	13	8	0	21	37	58	0	95
47	Palpa	Ribdikot Gaunpalika	5	3	19	22	2	6	8	5	25	0	30	5	12	0	17	0	0	0	0	4	9	0	13	0	0	0	14	46	0	60	
47	Palpa	Tansen Nagarpalika	5	10	46	56	4	6	10	14	52	0	66	7	9	0	16	0	1	0	1	9	18	0	27	17	29	0	46	47	109	0	156

Number of teachers at lower secondary level working in the approved and rahat positions and based on the reporting by types of schools and teachers in Flash I_2018-019

Dist_code	Dist_name	Local level_name	Province	Permanent			Temporary			Total Approved Positions				Rahat				PCF				Community Private Sources				Total of Institutional Schools				Total			
				Female	Male	Total	Female	Male	Total	Female	Male	N/A	Total	Female	Male	N/A	Total	Female	Male	N/A	Total	Female	Male	N/A	Total	Female	Male	N/A	Total				
47	Palpa	Tinau Gaunpalika	5	0	15	15	4	3	7	4	18	0	22	6	12	0	18	1	1	0	2	1	13	0	14	0	0	0	0	12	44	0	56
	Total			22	205	227	31	65	96	53	270	0	323	61	101	0	162	4	10	0	14	40	79	0	119	44	55	0	99	202	515	0	717
48	Nawalparasi	Bardaghat Nagarpalika	5	0	19	19	2	4	6	2	23	0	25	8	14	0	22	0	0	0	0	5	24	0	29	25	30	0	55	40	91	0	131
48	Nawalparasi	Palhi Nandan Gaunpalika	5	2	13	15	0	2	2	2	15	0	17	1	4	0	5	0	0	0	0	0	8	0	8	4	24	0	28	7	51	0	58
48	Nawalparasi	Pratappur Gaunpalika	5	1	13	14	0	2	2	1	15	0	16	6	12	0	18	0	0	0	0	3	15	0	18	12	17	1	30	22	59	1	82
48	Nawalparasi	Ramgram Nagarpalika	5	2	27	29	1	0	1	3	27	0	30	2	3	0	5	0	0	0	0	0	14	0	14	12	43	0	55	17	87	0	104
48	Nawalparasi	Sarawal Gaunpalika	5	2	12	14	0	2	2	2	14	0	16	3	6	0	9	0	1	0	1	4	8	0	12	9	16	0	25	18	45	0	63
48	Nawalparasi	Sunwal Nagarpalika	5	4	19	23	0	0	0	4	19	0	23	11	8	0	19	0	0	0	0	21	21	0	42	23	28	0	51	59	76	0	135
48	Nawalparasi	Susta Gaunpalika	5	1	2	3	0	5	5	1	7	0	8	1	10	0	11	0	0	0	0	4	8	0	12	4	6	0	10	10	31	0	41
	Total			12	105	117	3	15	18	15	120	0	135	32	57	0	89	0	1	0	1	37	98	0	135	89	164	1	254	173	440	1	614
49	Rupandehi	Butwal Upamahanagarpalika	5	12	34	46	5	6	11	17	40	0	57	12	11	0	23	0	0	0	0	29	59	0	88	116	110	0	226	174	220	0	394
49	Rupandehi	Devdaha Nagarpalika	5	1	11	12	1	1	2	2	12	0	14	15	14	0	29	0	1	0	1	2	24	0	26	31	44	0	75	50	95	0	145
49	Rupandehi	Gaidahawa Gaunpalika	5	3	7	10	0	0	0	3	7	0	10	0	10	0	10	0	5	0	5	3	13	0	16	4	12	0	16	10	47	0	57
49	Rupandehi	KANCHAN RURAL MUNICIPALITY	5	6	10	16	0	2	2	6	12	0	18	7	21	0	28	0	1	0	1	4	7	0	11	8	12	0	20	25	53	0	78
49	Rupandehi	Kotahimai Gaunpalika	5	0	2	2	0	1	1	0	3	0	3	0	4	0	4	1	6	0	7	0	6	0	6	1	11	0	12	2	30	0	32
49	Rupandehi	Lumbini Sanskritik Nagarpalika	5	0	9	9	2	1	3	2	10	0	12	3	15	0	18	1	2	0	3	0	11	0	11	4	10	0	14	10	48	0	58
49	Rupandehi	Marchawari Gaunpalika	5	0	5	5	0	2	2	0	7	0	7	0	2	0	2	0	4	0	4	1	13	0	14	3	23	0	26	4	49	0	53
49	Rupandehi	Mayadevi Gaunpalika	5	6	2	8	1	3	4	7	5	0	12	4	2	0	6	0	5	0	5	3	9	0	12	12	22	0	34	26	43	0	69
49	Rupandehi	Omsatiya Gaunpalika	5	2	7	9	0	1	1	2	8	0	10	0	1	0	1	0	0	0	0	3	2	0	5	0	0	0	5	11	0	16	
49	Rupandehi	Rohini Gaunpalika	5	3	6	9	0	1	1	3	7	0	10	3	8	0	11	1	2	0	3	0	6	0	6	2	9	0	11	9	32	0	41
49	Rupandehi	Sainamaina Nagarpalika	5	0	17	17	1	2	3	1	19	0	20	12	24	0	36	0	2	0	2	11	13	0	24	7	11	0	18	31	69	0	100
49	Rupandehi	Sammarimai Gaunpalika	5	0	3	3	0	1	1	0	4	0	4	0	5	0	5	0	4	0	4	0	1	0	1	0	1	0	1	0	15	0	15
49	Rupandehi	Siddharthanagar Nagarpalika	5	9	21	30	2	6	8	11	27	0	38	2	4	0	6	0	0	0	0	3	4	0	7	29	13	0	42	45	48	0	93
49	Rupandehi	Siyari Gaunpalika	5	1	7	8	3	0	3	4	7	0	11	7	5	0	12	0	0	0	0	4	17	1	22	12	17	0	29	27	46	1	74
49	Rupandehi	Shuddhodhan Rural Municipality	5	3	3	6	0	3	3	3	6	0	9	1	9	0	10	0	0	0	0	9	12	0	21	16	23	0	39	29	50	0	79
49	Rupandehi	Tilottama Nagarpalika	5	11	25	36	8	12	20	19	37	0	56	6	16	0	22	0	0	0	0	20	26	0	46	54	31	0	85	99	110	0	209
	Total			57	169	226	23	42	65	80	211	0	291	72	151	0	223	3	32	0	35	92	223	1	316	299	349	0	648	546	966	1	1513
50	Kapilbastu	Banganga Nagarpalika	5	10	28	38	0	3	3	10	31	0	41	14	17	0	31	1	0	0	1	18	20	0	38	8	14	0	22	51	82	0	133
50	Kapilbastu	Bijayanagar Gaunpalika	5	1	5	6	1	1	2	2	6	0	8	0	2	0	2	0	1	0	1	3	7	0	10	0	0	0	5	16	0	21	
50	Kapilbastu	Buddhabhumi Nagarpalika	5	2	17	19	1	2	3	3	19	0	22	6	8	0	14	0	2	0	2	10	20	0	30	2	1	0	3	21	50	0	71
50	Kapilbastu	Kapilbastu Nagarpalika	5	3	13	16	2	2	4	5	15	0	20	7	9	0	16	0	4	0	4	3	11	0	14	1	10	0	11	16	49	0	65
50	Kapilbastu	Krishnanagar Nagarpalika	5	2	17	19	1	0	1	3	17	0	20	0	1	0	1	0	0	0	0	0	0	0	0	0	0	0	0	3	18	0	21
50	Kapilbastu	Maharajgunj Nagarpalika	5	0	10	10	2	3	5	2	13	0	15	1	4	0	5	0	0	0	0	1	2	0	3	0	0	0	0	4	19	0	23
50	Kapilbastu	Mayadevi Gaunpalika	5	0	4	4	0	2	2	0	6	0	6	2	5	0	7	1	0	0	1	0	0	0	0	1	2	0	3	4	13	0	17
50	Kapilbastu	Shivaraj Nagarpalika	5	0	12	12	1	1	2	1	13	0	14	2	13	0	15	0	0	0	0	2	15	0	17	5	2	0	7	10	43	0	53
50	Kapilbastu	Suddhodhan Gaunpalika	5	0	5	5	0	1	1	0	6	0	6	1	3	0	4	0	1	0	1	0	2	0	2	0	0	0	0	1	12	0	13
50	Kapilbastu	Yashodhara Gaunpalika	5	0	4	4	0	3	3	0	7	0	7	3	3	0	6	0	2	0	2	1	4	0	5	0	4	0	4	4	20	0	24
	Total			18	115	133	8	18	26	26	133	0	159	36	65	0	101	2	10	0	12	38	81	0	119	17	33	0	50	119	322	0	441
51	Arghakhanchi	Bhumekasthan Nagarpalika	5	2	16	18	1	7	8	3	23	0	26	6	23	0	29	0	4	0	4	2	2	0	4	0	0	0	11	52	0	63	

Number of teachers at lower secondary level working in the approved and rahat positions and based on the reporting by types of schools and teachers in Flash I_2018-019

Dist_code	Dist_name	Local level_name	Province	Permanent			Temporary			Total Approved Positions				Rahat				PCF				Community Private Sources				Total of Institutional Schools				Total			
				Female	Male	Total	Female	Male	Total	Female	Male	N/A	Total	Female	Male	N/A	Total	Female	Male	N/A	Total	Female	Male	N/A	Total	Female	Male	N/A	Total				
51	Arghakhanchi	Chhatradev Gaunpalika	5	7	20	27	1	5	6	8	25	0	33	1	13	0	14	0	0	0	0	2	3	0	5	0	0	0	11	41	0	52	
51	Arghakhanchi	Malarani Gaunpalika	5	2	15	17	1	7	8	3	22	0	25	8	21	0	29	1	0	0	1	4	7	0	11	0	0	0	16	50	0	66	
51	Arghakhanchi	Panini Gaunpalika	5	1	25	26	2	5	7	3	30	0	33	4	20	0	24	1	0	0	1	0	7	0	7	0	0	0	8	57	0	65	
51	Arghakhanchi	Sandhikharka Nagarpalika	5	5	33	38	3	3	6	8	36	0	44	6	13	0	19	0	1	0	1	1	15	0	16	5	12	0	17	20	77	0	97
51	Arghakhanchi	Shitganga Municipality	5	2	23	25	2	5	7	4	28	0	32	6	20	0	26	3	1	0	4	1	13	0	14	0	5	0	5	14	67	0	81
		Total		19	132	151	10	32	42	29	164	0	193	31	110	0	141	5	6	0	11	10	47	0	57	5	17	0	22	80	344	0	424
52	Pyuthan	Airawati Rural Municipality	5	0	12	12	0	5	5	0	17	0	17	1	3	0	4	0	2	0	2	1	6	0	7	1	4	0	5	3	32	0	35
52	Pyuthan	Gaumukhi Gaunpalika	5	0	7	7	0	5	5	0	12	0	12	1	5	0	6	0	3	0	3	3	8	0	11	0	0	0	4	28	0	32	
52	Pyuthan	Jhimruk Gaunpalika	5	3	8	11	0	4	4	3	12	0	15	4	17	0	21	0	1	0	1	7	14	0	21	11	11	0	22	25	55	0	80
52	Pyuthan	Mallarani Gaunpalika	5	0	9	9	0	2	2	0	11	0	11	1	12	0	13	0	1	0	1	6	12	0	18	3	6	0	9	10	42	0	52
52	Pyuthan	Mandavi Gaunpalika	5	1	7	8	0	0	0	1	7	0	8	1	4	0	5	1	1	0	2	2	2	0	4	0	0	0	5	14	0	19	
52	Pyuthan	Naubahini Gaunpalika	5	1	10	11	0	7	7	1	16	1	18	0	11	0	11	0	1	0	1	3	5	0	8	0	3	0	3	4	36	1	41
52	Pyuthan	Pyuthan Nagarpalika	5	4	12	16	0	3	3	4	15	0	19	5	14	0	19	0	3	0	3	7	14	0	21	5	20	0	25	21	66	0	87
52	Pyuthan	Sarumarani Gaunpalika	5	3	4	7	0	2	2	3	6	0	9	1	9	0	10	0	1	0	1	4	6	0	10	1	3	0	4	9	25	0	34
52	Pyuthan	Sworgadwary Nagarpalika	5	1	13	14	0	1	1	1	14	0	15	1	17	0	18	0	3	0	3	3	16	0	19	7	11	0	18	12	61	0	73
		Total		13	82	95	0	29	29	13	110	1	124	15	92	0	107	1	16	0	17	36	83	0	119	28	58	0	86	93	359	1	453
53	Rolpa	Duikhola Gaunpalika	5	0	4	4	1	4	5	1	8	0	9	1	6	0	7	0	1	0	1	8	23	0	31	0	0	0	10	38	0	48	
53	Rolpa	Lungri Gaunpalika	5	1	6	7	1	4	5	2	10	0	12	1	4	0	5	0	0	0	0	7	27	0	34	0	0	0	10	41	0	51	
53	Rolpa	Madi Gaunpalika	5	0	8	8	1	2	3	1	10	0	11	0	2	0	2	0	2	0	2	7	13	0	20	5	4	0	9	13	31	0	44
53	Rolpa	Rolpa Nagarpalika	5	1	15	16	1	3	4	2	18	0	20	2	12	0	14	0	0	0	0	7	29	0	36	7	2	0	9	18	61	0	79
53	Rolpa	Runtigadi Gaunpalika	5	2	11	13	0	2	2	2	13	0	15	0	8	0	8	1	1	0	2	6	11	0	17	2	2	0	4	11	35	0	46
53	Rolpa	Sukidaha Gaunpalika	5	1	3	4	0	8	8	1	10	0	11	1	6	0	7	0	1	0	1	7	31	0	38	0	0	0	9	49	0	58	
53	Rolpa	Sunchhahari Gaunpalika	5	0	6	6	1	7	8	1	13	0	14	0	0	0	0	0	1	0	1	1	9	0	10	0	0	0	2	23	0	25	
53	Rolpa	Suwarnabati Gaunpalika	5	6	22	28	1	1	2	7	23	0	30	0	5	0	5	0	0	0	0	4	7	0	11	8	12	0	20	19	47	0	66
53	Rolpa	Thawang Gaunpalika	5	2	4	6	0	1	1	2	5	0	7	0	2	0	2	0	0	0	0	1	5	0	6	0	5	0	5	3	17	0	20
53	Rolpa	Tribeni Gaunpalika	5	0	10	10	1	1	2	1	11	0	12	0	18	0	18	0	2	0	2	5	13	0	18	3	3	0	6	9	47	0	56
		Total		13	89	102	7	33	40	20	121	0	141	5	63	0	68	1	8	0	9	53	168	0	221	25	28	0	53	104	389	0	493
56	Dang	Babai Gaunpalika	5	2	8	10	0	3	3	2	11	0	13	2	8	0	10	1	5	0	6	5	17	0	22	6	25	0	31	16	66	0	82
56	Dang	Banglachuli Gaunpalika	5	1	9	10	2	4	6	3	13	0	16	0	1	0	1	0	2	0	2	4	5	0	9	2	3	0	5	9	24	0	33
56	Dang	Dangisharan Gaunpalika	5	2	8	10	0	3	3	2	11	0	13	0	7	0	7	0	0	0	0	4	10	0	14	9	31	0	40	15	59	0	74
56	Dang	Gadhawa Gaunpalika	5	0	14	14	0	4	4	0	18	0	18	1	10	0	11	0	1	0	1	3	21	0	24	4	20	0	24	8	70	0	78
56	Dang	Ghorahi Upamahanagarpalika	5	13	67	80	4	13	17	17	80	0	97	11	18	0	29	5	3	0	8	17	63	0	80	90	137	0	227	140	301	0	441
56	Dang	Lamahi Nagarpalika	5	2	14	16	2	7	9	4	21	0	25	3	11	0	14	2	5	0	7	14	27	0	41	10	25	0	35	33	89	0	122

Number of teachers at lower secondary level working in the approved and rahat positions and based on the reporting by types of schools and teachers in Flash I_2018-019

Dist_code	Dist_name	Local level_name	Province	Permanent			Temporary			Total Approved Positions				Rahat				PCF				Community Private Sources				Total of Institutional Schools				Total			
				Female	Male	Total	Female	Male	Total	Female	Male	N/A	Total	Female	Male	N/A	Total	Female	Male	N/A	Total	Female	Male	N/A	Total	Female	Male	N/A	Total				
56	Dang	Rajpur Gaunpalika	5	0	6	6	0	2	2	0	6	2	8	1	7	0	8	2	7	0	9	6	9	0	15	0	0	0	9	29	2	40	
56	Dang	Rapti Gaunpalika	5	1	10	11	0	2	2	1	12	0	13	4	3	0	7	2	7	0	9	9	30	0	39	9	25	0	34	25	77	0	102
56	Dang	Shantinagar Gaunpalika	5	2	5	7	1	1	2	3	6	0	9	3	12	0	15	0	2	0	2	3	18	0	21	5	28	0	33	14	66	0	80
56	Dang	Tulsipur Upamahanagarpalika	5	7	49	56	1	9	10	8	58	0	66	9	25	0	34	6	2	0	8	17	86	0	103	109	205	0	314	149	376	0	525
		Total		30	190	220	10	48	58	40	236	2	278	34	102	0	136	18	34	0	52	82	286	0	368	244	499	0	743	418	1157	2	1577
57	Banke	Baijanath Gaunpalika	5	1	11	12	0	8	8	1	19	0	20	7	21	0	28	2	3	0	5	12	27	0	39	19	45	0	64	41	115	0	156
57	Banke	Duduwa Gaunpalika	5	1	8	9	0	2	2	1	10	0	11	6	4	0	10	1	0	0	1	0	0	0	0	1	1	0	2	9	15	0	24
57	Banke	Janki Gaunpalika	5	0	6	6	2	1	3	2	7	0	9	1	2	0	3	0	0	0	0	2	2	0	4	5	9	0	14	10	20	0	30
57	Banke	Khajura Gaunpalika	5	2	24	26	2	5	7	4	29	0	33	3	3	0	6	0	0	0	0	5	16	0	21	31	46	0	77	43	94	0	137
57	Banke	Kohalpur Nagarpalika	5	3	9	12	0	3	3	3	12	0	15	8	17	0	25	1	2	0	3	10	19	0	29	30	52	0	82	52	102	0	154
57	Banke	Narainapur Gaunpalika	5	0	5	5	0	4	4	0	9	0	9	0	1	0	1	0	0	0	0	0	3	0	3	0	0	0	0	13	0	13	
57	Banke	Nepalganj Upamahanagarpalika	5	18	31	49	4	9	13	22	40	0	62	7	11	0	18	0	1	0	1	6	30	0	36	74	68	0	142	109	150	0	259
57	Banke	Rapti sonari Gaunpalika	5	0	18	18	0	6	6	0	24	0	24	4	9	0	13	0	10	0	10	18	27	0	45	3	12	0	15	25	82	0	107
		Total		25	112	137	8	38	46	33	150	0	183	36	68	0	104	4	16	0	20	53	124	0	177	163	233	0	396	289	591	0	880
58	Bardiya	Badhaiyatal Gaunpalika	5	3	22	25	1	3	4	4	25	0	29	8	18	0	26	0	3	0	3	3	15	0	18	13	14	0	27	28	75	0	103
58	Bardiya	Bansgadhi Nagarpalika	5	1	19	20	0	5	5	1	24	0	25	12	25	0	37	0	6	0	6	4	18	0	22	11	26	0	37	28	99	0	127
58	Bardiya	Barbardiya Nagarpalika	5	3	19	22	0	5	5	3	24	0	27	6	23	0	29	7	19	0	26	6	38	0	44	5	24	0	29	27	128	0	155
58	Bardiya	Geruwa Gaunpalika	5	1	10	11	0	5	5	1	15	0	16	2	5	0	7	6	10	0	16	2	15	0	17	4	12	0	16	15	57	0	72
58	Bardiya	Gulariya Nagarpalika	5	3	14	17	0	4	4	3	18	0	21	3	13	0	16	2	8	0	10	3	20	0	23	13	22	0	35	24	81	0	105
58	Bardiya	Madhuwan Nagarpalika	5	2	16	18	0	4	4	2	20	0	22	7	10	0	17	5	5	0	10	9	24	0	33	9	19	0	28	32	78	0	110
58	Bardiya	Rajapur Nagarpalika	5	0	20	20	0	6	6	0	26	0	26	3	14	0	17	4	6	0	10	2	24	0	26	8	22	0	30	17	92	0	109
58	Bardiya	Thakurbaba Nagarpalika	5	1	13	14	0	4	4	1	17	0	18	10	7	0	17	2	5	0	7	5	15	0	20	21	18	0	39	39	62	0	101
		Total		14	133	147	1	36	37	15	169	0	184	51	115	0	166	26	62	0	88	34	169	0	203	84	157	0	241	210	672	0	882
54	Rukum Paschim	Aathbiskot Nagarpalika	6	0	5	5	1	6	7	1	11	0	12	1	16	0	17	0	2	0	2	7	34	0	41	0	0	0	9	63	0	72	
54	Rukum Paschim	Banfikt Gaupalika	6	0	9	9	1	1	2	1	10	0	11	0	14	0	14	0	1	0	1	0	16	0	16	0	0	0	1	41	0	42	
54	Rukum Paschim	Chaurjahari Nagarpalika	6	1	12	13	1	1	2	2	13	0	15	5	17	0	22	1	1	0	2	4	18	0	22	0	0	0	12	49	0	61	
54	Rukum Paschim	Musikot Nagarpalika	6	9	25	34	0	1	1	9	26	0	35	10	17	0	27	1	3	0	4	5	15	0	20	5	4	0	9	30	65	0	95
54	Rukum Paschim	Sani Bheri Gaupalika	6	2	6	8	0	2	2	2	8	0	10	6	11	0	17	0	1	0	1	6	29	0	35	0	0	0	14	49	0	63	
54	Rukum Paschim	Tribeni Gaupalika	6	2	9	11	2	0	2	4	9	0	13	6	9	0	15	0	0	0	0	9	16	0	25	0	0	0	19	34	0	53	
		Total		14	66	80	5	11	16	19	77	0	96	28	84	0	112	2	8	0	10	31	128	0	159	5	4	0	9	85	301	0	386
55	Salyan	Bagchaur Nagarpalika	6	3	1	4	0	2	2	3	3	0	6	1	8	0	9	0	1	0	1	6	27	0	33	0	0	0	10	39	0	49	
55	Salyan	Bangad kupinde Nagarpalika	6	0	5	5	0	1	1	0	6	0	6	1	7	0	8	2	8	0	10	4	23	0	27	0	0	0	7	44	0	51	
55	Salyan	Chhatreshwori Gaupalika	6	2	4	6	0	1	1	2	5	0	7	2	7	0	9	0	1	0	1	4	10	0	14	0	0	0	8	23	0	31	
55	Salyan	Darma Gaunpalika	6	0	12	12	0	3	3	0	15	0	15	6	5	0	11	1	2	0	3	9	17	0	26	0	0	0	16	39	0	55	
55	Salyan	Dhorchaur Gaunpalika	6	0	3	3	0	2	2	0	5	0	5	0	17	0	17	0	1	0	1	3	2	3	8	0	0	0	3	25	3	31	
55	Salyan	Kalimati Rural Municipality	6	0	5	5	3	2	5	3	7	0	10	5	6	0	11	1	1	0	2	0	2	0	2	0	0	0	9	16	0	25	

Number of teachers at lower secondary level working in the approved and rahat positions and based on the reporting by types of schools and teachers in Flash I_2018-019

Dist_code	Dist_name	Local level_name	Province	Permanent			Temporary			Total Approved Positions				Rahat				PCF				Community Private Sources				Total of Institutional Schools				Total			
				Female	Male	Total	Female	Male	Total	Female	Male	N/A	Total	Female	Male	N/A	Total	Female	Male	N/A	Total	Female	Male	N/A	Total	Female	Male	N/A	Total				
55	Salyan	Kapurkot Gaupalika	6	3	8	11	0	5	5	3	13	0	16	7	5	0	12	0	1	0	1	5	11	0	16	0	0	0	15	30	0	45	
55	Salyan	Kumakh Malika Gaunpalika	6	3	16	19	0	4	4	3	20	0	23	2	3	0	5	1	1	0	2	7	25	0	32	0	0	0	13	49	0	62	
55	Salyan	Sharada Nagarpalika	6	2	2	4	0	3	3	2	5	0	7	0	6	0	6	0	1	0	1	3	10	0	13	1	5	0	6	27	0	33	
55	Salyan	Tribeni Rural Municipality	6	0	4	4	0	4	4	0	8	0	8	5	7	0	12	1	1	0	2	2	10	0	12	3	8	0	11	11	34	0	45
		Total		13	60	73	3	27	30	16	87	0	103	29	71	0	100	6	18	0	24	43	137	3	183	4	13	0	17	98	326	3	427
59	Surkhet	Barahtal Gaunpalika	6	6	12	18	0	7	7	6	19	0	25	3	13	0	16	1	3	0	4	9	16	0	25	4	7	0	11	23	58	0	81
59	Surkhet	Bheriganga Nagarpalika	6	1	12	13	0	6	6	1	18	0	19	5	20	0	25	1	12	0	13	8	34	0	42	3	14	0	17	18	98	0	116
59	Surkhet	Birendranagar Nagarpalika	6	14	33	47	1	2	3	15	35	0	50	13	33	0	46	2	4	0	6	15	71	0	86	64	140	0	204	109	283	0	392
59	Surkhet	Chaukune Gaunpalika	6	1	7	8	3	7	10	4	14	0	18	2	1	0	3	0	3	0	3	3	22	0	25	0	0	0	9	40	0	49	
59	Surkhet	Chingad Gaunpalika	6	3	5	8	0	10	10	3	15	0	18	0	3	0	3	0	1	0	1	0	3	0	3	0	0	0	3	22	0	25	
59	Surkhet	Gurbhakot Nagarpalika	6	0	35	35	2	8	10	2	43	0	45	4	7	0	11	2	7	0	9	6	20	0	26	2	13	0	15	16	90	0	106
59	Surkhet	Lekbesi Nagarpalika	6	3	24	27	2	2	4	5	25	0	30	2	7	0	9	2	3	0	5	6	15	0	21	0	0	0	15	51	0	66	
59	Surkhet	Panchpuri Nagarpalika	6	2	19	21	0	5	5	2	24	0	26	0	24	0	24	1	4	0	5	3	28	0	31	2	16	0	18	8	96	0	104
59	Surkhet	Simta Gaunpalika	6	2	12	14	0	9	9	2	21	0	23	0	18	0	18	1	3	0	4	2	5	0	7	0	0	0	5	47	0	52	
		Total		32	159	191	8	56	64	40	214	0	254	29	126	0	155	10	40	0	50	52	214	0	266	75	190	0	265	206	785	0	991
60	Dailekh	Aathabis Nagarpalika	6	0	10	10	0	0	0	0	10	0	10	3	20	0	23	0	12	0	12	0	17	0	17	0	0	0	3	59	0	62	
60	Dailekh	Bhagawatimai Gaunpalika	6	0	7	7	0	2	2	0	7	0	7	4	20	0	24	0	5	0	5	0	1	0	1	0	0	0	4	35	0	39	
60	Dailekh	Bhairabi Gaunpalika	6	0	4	4	0	1	1	0	4	1	5	3	7	0	10	0	10	0	10	0	13	0	13	0	0	0	3	34	1	38	
60	Dailekh	Chamunda Bindrasaini Nagarpalika	6	0	4	4	1	1	2	1	5	0	6	2	15	0	17	1	10	0	11	0	3	0	3	0	0	0	4	33	0	37	
60	Dailekh	Dullu Nagarpalika	6	1	6	7	3	4	7	4	10	0	14	2	31	0	33	0	3	0	3	0	19	0	19	0	0	0	6	63	0	69	
60	Dailekh	Dungeshwor Gaunpalika	6	2	7	9	0	2	2	2	8	0	10	3	10	0	13	0	2	0	2	1	3	0	4	0	0	0	6	24	0	30	
60	Dailekh	Gurans Gaunpalika	6	1	11	12	1	4	5	2	15	0	17	5	20	0	25	1	1	0	2	0	2	0	2	0	0	0	8	38	0	46	
60	Dailekh	Mahabu Gaunpalika	6	1	4	5	2	3	5	3	7	0	10	0	14	0	14	0	5	0	5	2	2	0	4	0	0	0	5	28	0	33	
60	Dailekh	Narayan Nagarpalika	6	2	14	16	1	2	3	3	16	0	19	8	15	0	23	0	1	0	1	0	10	0	10	1	1	0	2	12	43	0	55
60	Dailekh	Naumule Gaunpalika	6	0	3	3	1	2	3	1	5	0	6	5	11	0	16	0	7	0	7	0	6	0	6	0	0	0	6	29	0	35	
60	Dailekh	Thatikandh Rural Municipality	6	0	2	2	0	2	2	0	4	0	4	3	5	0	8	0	6	0	6	0	2	0	2	0	0	0	3	17	0	20	
		Total		7	72	79	9	23	32	16	91	1	108	38	168	0	206	2	62	0	64	3	78	0	81	1	1	0	2	60	403	1	464
61	Jajarkot	Barekot Gaunpalika	6	3	5	8	0	3	3	3	8	0	11	9	3	0	12	1	3	0	4	0	6	0	6	0	0	0	13	20	0	33	
61	Jajarkot	Bheri Nagarpalika	6	7	12	19	1	1	2	8	13	0	21	13	9	0	22	1	0	0	1	2	8	0	10	0	8	0	8	24	38	0	62
61	Jajarkot	Chhedagad Nagarpalika	6	4	6	10	2	4	6	6	10	0	16	20	8	0	28	2	11	0	13	0	10	0	10	0	0	0	28	39	0	67	
61	Jajarkot	Junichande Gaunpalika	6	1	3	4	1	2	3	2	5	0	7	12	3	0	15	0	6	0	6	1	3	0	4	0	0	0	15	17	0	32	
61	Jajarkot	Kuse Gaunpalika	6	4	9	13	3	2	5	7	11	0	18	14	2	0	16	0	5	0	5	2	6	0	8	0	0	0	23	24	0	47	
61	Jajarkot	Shiwalaya Rural Municipality	6	2	7	9	3	1	4	5	8	0	13	11	3	0	14	1	1	0	2	2	3	0	5	0	0	0	19	15	0	34	
61	Jajarkot	Tribeni Nalagad Nagarpalika	6	0	11	11	6	0	6	6	11	0	17	6	4	0	10	0	4	0	4	0	11	0	11	0	0	0	12	30	0	42	
		Total		21	53	74	16	13	29	37	66	0	103	85	32	0	117	5	30	0	35	7	47	0	54	0	8	0	8	134	183	0	317

Number of teachers at lower secondary level working in the approved and rahat positions and based on the reporting by types of schools and teachers in Flash I_2018-019

Dist_code	Dist_name	Local level_name	Province	Permanent			Temporary			Total Approved Positions				Rahat				PCF				Community Private Sources				Total of Institutional Schools				Total			
				Female	Male	Total	Female	Male	Total	Female	Male	N/A	Total	Female	Male	N/A	Total	Female	Male	N/A	Total	Female	Male	N/A	Total	Female	Male	N/A	Total				
62	Dolpa	Chharka Tangsong Gaunpalika	6	1	4	5	1	1	2	2	5	0	7	0	1	0	1	0	0	0	0	0	0	0	0	0	0	0	0	2	6	0	8
62	Dolpa	Dolpo Buddha Gaunpalika	6	1	3	4	0	2	2	1	5	0	6	0	0	0	0	0	0	0	0	0	0	0	0	0	0	0	1	5	0	6	
62	Dolpa	Jagadulla Gaunpalika	6	0	6	6	0	6	6	0	12	0	12	0	1	0	1	0	0	0	1	1	0	2	0	0	0	1	14	0	15		
62	Dolpa	Kaika Gaunpalika	6	0	1	1	0	0	0	0	1	0	1	0	0	0	0	0	0	0	0	1	0	1	0	0	0	0	2	0	2		
62	Dolpa	Mudkechula Gaunpalika	6	0	9	9	0	3	3	0	12	0	12	0	6	0	6	0	0	0	0	0	0	0	0	0	0	0	18	0	18		
62	Dolpa	Shey Phoksundo Gaunpalika	6	1	10	11	0	8	8	1	18	0	19	0	4	0	4	0	0	0	0	1	0	1	0	0	0	1	23	0	24		
62	Dolpa	Thuli Bheri Nagarpalika	6	0	0	0	0	0	0	0	0	0	0	0	0	0	0	0	0	0	0	0	0	0	0	0	0	0	0	0	0		
62	Dolpa	Tripurasundari Nagarpalika	6	0	0	0	0	0	0	0	0	0	0	0	0	0	0	0	0	0	0	0	0	0	0	0	0	0	0	0	0		
		Total		3	33	36	1	20	21	4	53	0	57	0	12	0	12	0	0	0	1	3	0	4	0	0	0	5	68	0	73		
63	Jumla	Chandannath Nagarpalika	6	3	7	10	0	1	1	3	8	0	11	1	12	0	13	0	0	0	0	3	0	3	0	0	0	4	23	0	27		
63	Jumla	Guthichaur Gaunpalika	6	0	6	6	0	1	1	0	6	1	7	0	2	0	2	0	0	0	0	1	0	1	0	0	0	0	9	1	10		
63	Jumla	Hima Gaunpalika	6	2	6	8	0	1	1	2	7	0	9	0	4	0	4	0	0	0	0	3	0	3	0	0	0	2	14	0	16		
63	Jumla	Kanakasundari Gaunpalika	6	0	6	6	0	7	7	0	13	0	13	0	6	0	6	0	0	0	0	7	0	7	0	0	0	0	26	0	26		
63	Jumla	Patrasi Gaunpalika	6	0	4	4	0	2	2	0	6	0	6	0	3	0	3	0	0	0	1	3	0	4	0	0	0	1	12	0	13		
63	Jumla	Sinja Gaunpalika	6	0	6	6	0	3	3	0	9	0	9	0	9	0	9	0	5	0	5	0	3	0	3	0	0	0	26	0	26		
63	Jumla	Tatopani Gaunpalika	6	0	8	8	0	6	6	0	14	0	14	2	6	0	8	0	1	0	1	2	0	2	0	0	0	2	23	0	25		
63	Jumla	Tila Gaunpalika	6	0	8	8	0	3	3	0	11	0	11	0	8	0	8	0	4	0	4	2	18	0	20	0	0	2	41	0	43		
		Total		5	51	56	0	24	24	5	74	1	80	3	50	0	53	0	10	0	3	40	0	43	0	0	11	174	1	186			
64	Kalikot	Kalika Gaunpalika	6	1	7	8	0	4	4	1	11	0	12	0	2	0	2	0	3	0	3	2	10	0	12	0	0	3	26	0	29		
64	Kalikot	Khandachakra Nagarpalika	6	1	6	7	0	2	2	1	8	0	9	3	8	0	11	2	1	0	3	2	16	0	18	0	0	8	33	0	41		
64	Kalikot	Mahawai Gaunpalika	6	0	3	3	0	4	4	0	7	0	7	0	5	0	5	0	0	0	0	3	0	3	0	0	0	0	15	0	15		
64	Kalikot	Naraharinath Gaunpalika	6	0	6	6	0	2	2	0	8	0	8	0	5	0	5	0	11	0	11	1	25	0	26	0	0	1	49	0	50		
64	Kalikot	Pachaljharana Gaunpalika	6	0	10	10	0	1	1	0	11	0	11	1	4	0	5	0	0	0	0	11	0	11	0	0	0	1	26	0	27		
64	Kalikot	Palata Gaunpalika	6	0	7	7	0	2	2	0	7	2	9	0	5	0	5	0	5	0	5	0	7	0	7	0	0	0	24	2	26		
64	Kalikot	Raskot Nagarpalika	6	0	5	5	0	1	1	0	6	0	6	0	5	0	5	1	8	0	9	0	2	0	2	0	0	1	21	0	22		
64	Kalikot	Sanni Tribeni Gaunpalika	6	1	8	9	0	2	2	1	10	0	11	0	4	0	4	0	3	0	3	2	8	0	10	0	0	3	25	0	28		
64	Kalikot	Tilagufa Nagarpalika	6	2	6	8	0	5	5	2	11	0	13	1	13	0	14	0	0	0	3	14	0	17	0	0	0	6	38	0	44		
		Total		5	58	63	0	23	23	5	79	2	86	5	51	0	56	3	31	0	34	10	96	0	106	0	0	23	257	2	282		
65	Mugu	Chhayanath Rara Nagarpalika	6	3	12	15	1	0	1	4	12	0	16	0	4	0	4	0	0	0	0	8	0	8	3	1	0	7	25	0	32		
65	Mugu	Khatyad Rural Municipality	6	1	17	18	0	6	6	1	23	0	24	0	2	0	2	0	1	0	1	1	16	0	17	0	0	2	42	0	44		
65	Mugu	Mugum Karmarong Gaunpalika	6	0	3	3	0	2	2	0	5	0	5	0	0	0	0	0	0	0	0	0	0	0	0	0	0	0	5	0	5		
65	Mugu	Soru Gaunpalika	6	1	8	9	0	10	10	1	18	0	19	0	4	0	4	0	1	0	1	0	6	0	6	0	0	1	29	0	30		
		Total		5	40	45	1	18	19	6	58	0	64	0	10	0	10	0	2	0	2	1	30	0	31	3	1	0	10	101	0	111	
66	Humla	Adanchuli Gaunpalika	6	0	8	8	0	2	2	0	8	2	10	0	3	0	3	0	0	0	0	0	0	0	0	0	0	0	11	2	13		
66	Humla	Chankheli Gaunpalika	6	0	3	3	0	4	4	0	7	0	7	0	1	0	1	0	1	0	1	0	1	0	1	0	0	0	10	0	10		
66	Humla	Kharpunath Gaunpalika	6	0	10	10	0	4	4	0	14	0	14	0	3	0	3	0	0	0	1	3	0	4	0	0	0	1	20	0	21		

Number of teachers at lower secondary level working in the approved and rahat positions and based on the reporting by types of schools and teachers in Flash I_2018-019

Dist_code	Dist_name	Local level_name	Province	Permanent			Temporary			Total Approved Positions				Rahat				PCF				Community Private Sources				Total of Institutional Schools				Total			
				Female	Male	Total	Female	Male	Total	Female	Male	N/A	Total	Female	Male	N/A	Total	Female	Male	N/A	Total	Female	Male	N/A	Total	Female	Male	N/A	Total				
66	Humla	Namkha Gaunpalika	6	0	3	3	0	0	0	0	3	0	3	1	0	0	1	0	1	0	1	2	2	0	4	0	0	0	3	6	0	9	
66	Humla	Sarkegad Gaunpalika	6	1	8	9	0	6	6	1	14	0	15	0	3	0	3	0	1	0	1	0	5	0	5	0	0	0	1	23	0	24	
66	Humla	Simkot Gaunpalika	6	1	18	19	0	2	2	1	20	0	21	1	4	0	5	0	0	0	1	1	0	2	0	0	0	3	25	0	28		
66	Humla	Tanjakot Gaunpalika	6	0	3	3	0	2	2	0	5	0	5	0	1	0	1	0	0	0	1	2	0	3	0	0	0	1	8	0	9		
		Total		2	53	55	0	20	20	2	71	2	75	2	15	0	17	0	3	0	3	5	14	0	19	0	0	0	9	103	2	114	
67	Bajura	Badimalika Nagarpalika	7	1	10	11	0	0	0	1	10	0	11	0	9	0	9	0	0	0	0	21	0	21	0	0	0	1	40	0	41		
67	Bajura	Budhiganga Nagarpalika	7	0	13	13	0	5	5	0	18	0	18	2	7	0	9	0	1	0	1	3	18	0	21	3	6	0	9	8	50	0	58
67	Bajura	Budhinanda Nagarpalika	7	0	9	9	0	4	4	0	13	0	13	1	4	0	5	0	0	0	1	10	0	11	1	1	0	2	3	28	0	31	
67	Bajura	Chhededaha Gaunpalika	7	0	11	11	2	7	9	2	18	0	20	0	3	0	3	0	0	0	0	8	0	8	0	0	0	2	29	0	31		
67	Bajura	Gaumal Gaunpalika	7	0	7	7	0	7	7	0	14	0	14	0	5	0	5	0	0	0	0	7	0	7	0	0	0	0	0	26	0	26	
67	Bajura	Himali Gaunpalika	7	1	3	4	0	5	5	1	8	0	9	0	4	0	4	0	1	0	1	0	5	0	5	0	0	0	1	18	0	19	
67	Bajura	Pandav Gupha	7	0	7	7	0	3	3	0	10	0	10	0	1	0	1	0	0	0	0	2	0	2	0	0	0	0	0	13	0	13	
67	Bajura	Swami Kartik Gaunpalika	7	2	11	13	0	4	4	2	15	0	17	1	1	0	2	0	2	0	2	0	0	0	0	0	0	3	18	0	21		
67	Bajura	Tribeni Nagarpalika	7	0	12	12	0	9	9	0	21	0	21	0	8	0	8	0	1	0	1	3	22	0	25	1	2	0	3	4	54	0	58
		Total		4	83	87	2	44	46	6	127	0	133	4	42	0	46	0	5	0	5	7	93	0	100	5	9	0	14	22	276	0	298
68	Bajhang	Bithadchir Gaunpalika	7	0	7	7	0	2	2	0	9	0	9	0	8	0	8	0	0	0	5	18	0	23	1	5	0	6	6	40	0	46	
68	Bajhang	Bungal Nagarpalika	7	0	14	14	0	1	1	0	15	0	15	0	26	0	26	0	0	0	4	32	0	36	0	0	0	4	73	0	77		
68	Bajhang	Chabispathivera Gaunpalika	7	0	12	12	0	3	3	0	15	0	15	2	16	0	18	0	0	0	0	11	0	11	0	0	0	2	42	0	44		
68	Bajhang	Durgathali Gaunpalika	7	2	6	8	0	1	1	2	7	0	9	1	8	0	9	0	0	0	1	8	0	9	0	0	0	4	23	0	27		
68	Bajhang	JayaPrithivi Nagarpalika	7	1	16	17	0	1	1	1	17	0	18	1	24	0	25	0	0	0	1	14	0	15	0	2	0	3	57	0	60		
68	Bajhang	Kanda Gaunpalika	7	0	0	0	0	0	0	0	0	0	0	0	3	0	3	0	0	0	0	2	0	2	0	0	0	0	5	0	5		
68	Bajhang	Kedarseu Gaunpalika	7	2	14	16	0	2	2	2	16	0	18	0	25	0	25	0	1	0	1	1	14	0	15	0	0	3	56	0	59		
68	Bajhang	Khaptadchhanna Gaunpalika	7	0	10	10	0	2	2	0	12	0	12	1	17	0	18	0	1	0	1	1	14	0	15	0	0	2	44	0	46		
68	Bajhang	Masta Gaunpalika	7	1	6	7	0	1	1	1	7	0	8	2	11	0	13	0	0	0	5	16	0	21	0	0	0	8	34	0	42		
68	Bajhang	Surma Gaunpalika	7	0	1	1	0	2	2	0	3	0	3	0	6	0	6	0	0	0	0	5	0	5	0	0	0	0	14	0	14		
68	Bajhang	Talkot Gaunpalika	7	0	4	4	0	2	2	0	6	0	6	0	8	0	8	0	0	0	0	11	0	11	0	0	0	0	25	0	25		
68	Bajhang	Thalara Gaunpalika	7	1	8	9	0	2	2	1	10	0	11	1	12	0	13	0	0	0	1	16	0	17	0	0	0	3	38	0	41		
		Total		7	98	105	0	19	19	7	117	0	124	8	164	0	172	0	2	0	2	19	161	0	180	1	7	0	8	35	451	0	486
69	Achham	Bannigadi Jayagadh Gaunpalika	7	1	6	7	0	6	6	1	12	0	13	3	4	0	7	0	0	0	0	9	0	9	0	0	0	4	25	0	29		
69	Achham	Chaurpati Gaunpalika	7	1	7	8	0	6	6	1	13	0	14	2	10	0	12	0	0	0	1	6	0	7	0	0	0	4	29	0	33		
69	Achham	Dhakari Gaunpalika	7	2	3	5	0	3	3	2	6	0	8	0	8	0	8	0	0	0	1	32	0	33	0	0	0	3	46	0	49		
69	Achham	Kamalbazar Nagarpalika	7	2	9	11	1	4	5	3	13	0	16	1	23	0	24	0	0	0	1	24	0	25	0	0	0	5	60	0	65		
69	Achham	Mangalsen Nagarpalika	7	1	13	14	2	10	12	3	22	0	25	3	19	0	22	0	0	0	2	17	0	19	0	0	0	8	59	0	67		
69	Achham	Mellekh Gaunpalika	7	0	4	4	0	6	6	0	9	1	10	0	10	0	10	0	2	0	2	2	29	0	31	0	3	2	53	1	56		
69	Achham	Panchadewal Binayak Nagarpalika	7	1	4	5	0	4	4	1	8	0	9	0	13	0	13	1	0	0	1	4	22	0	26	0	0	6	43	0	49		
69	Achham	Ramaroshan Gaunpalika	7	0	4	4	0	10	10	0	14	0	14	0	11	0	11	0	5	0	5	1	8	0	9	0	0	1	38	0	39		
69	Achham	Sanphebagar Nagarpalika	7	0	21	21	0	12	12	0	33	0	33	1	20	0	21	0	0	0	4	18	0	22	3	12	0	15	8	83	0	91	

Number of teachers at lower secondary level working in the approved and rahat positions and based on the reporting by types of schools and teachers in Flash I_2018-019

Dist_code	Dist_name	Local level_name	Province	Permanent			Temporary			Total Approved Positions				Rahat				PCF				Community Private Sources				Total of Institutional Schools				Total			
				Female	Male	Total	Female	Male	Total	Female	Male	N/A	Total	Female	Male	N/A	Total	Female	Male	N/A	Total	Female	Male	N/A	Total	Female	Male	N/A	Total				
69	Achham	Turmakhad Gaunpalika	7	0	7	7	2	5	7	2	11	0	13	0	16	0	16	0	1	0	1	1	13	0	14	0	0	0	3	42	0	45	
	Total			8	78	86	5	66	71	13	141	1	155	10	134	0	144	1	8	0	9	17	178	0	195	3	15	0	18	44	478	1	523
70	Doti	Adharsha Gaunpalika	7	3	9	12	0	3	3	3	12	0	15	0	13	0	13	0	0	0	0	1	9	0	10	0	0	0	4	34	0	38	
70	Doti	Badikedar Gaunpalika	7	1	6	7	1	4	5	2	10	0	12	0	15	0	15	0	3	0	3	3	33	0	36	0	0	0	5	61	0	66	
70	Doti	Bogtan Gaunpalika	7	1	4	5	3	2	5	4	6	0	10	2	9	0	11	0	0	0	0	2	13	0	15	0	0	0	8	28	0	36	
70	Doti	Dipayal Silgadi Nagarpalika	7	3	11	14	0	4	4	3	15	0	18	4	13	0	17	0	0	0	0	2	4	0	6	1	3	0	4	10	35	0	45
70	Doti	Jorayal Gaunpalika	7	4	11	15	0	7	7	4	18	0	22	1	14	0	15	0	0	0	0	3	22	0	25	0	0	0	8	54	0	62	
70	Doti	K I Singh Gaunpalika	7	0	4	4	2	1	3	2	5	0	7	1	5	0	6	0	0	0	0	1	9	0	10	0	0	0	4	19	0	23	
70	Doti	Purbichauki Gaunpalika	7	1	7	8	0	9	9	1	16	0	17	2	9	0	11	0	0	0	0	1	8	0	9	0	0	0	4	33	0	37	
70	Doti	Sayal Gaunpalika	7	0	7	7	1	1	2	1	8	0	9	0	2	0	2	0	0	0	0	0	6	0	6	0	0	0	1	16	0	17	
70	Doti	Shikhar Nagarpalika	7	7	23	30	4	2	6	11	25	0	36	6	17	0	23	0	0	0	0	4	7	0	11	0	4	0	21	53	0	74	
	Total			20	82	102	11	33	44	31	115	0	146	16	97	0	113	0	3	0	3	17	111	0	128	1	7	0	8	65	333	0	398
71	Kailali	Bardagoriya Gaunpalika	7	1	2	3	0	0	0	1	2	0	3	0	10	0	10	0	1	0	1	4	21	0	25	9	31	0	40	14	65	0	79
71	Kailali	Bhajani Nagarpalika	7	3	8	11	0	4	4	3	12	0	15	4	14	0	18	0	2	0	2	4	37	0	41	5	9	0	14	16	74	0	90
71	Kailali	Chure Gaunpalika	7	1	11	12	0	4	4	1	15	0	16	1	13	0	14	0	0	0	0	7	29	0	36	0	0	0	9	57	0	66	
71	Kailali	Dhangadhi Upamahanagarpalika	7	4	30	34	2	8	10	6	38	0	44	25	39	0	64	0	0	0	0	24	106	0	130	84	141	0	225	139	324	0	463
71	Kailali	Gauriganga Nagarpalika	7	1	6	7	1	0	1	2	6	0	8	7	24	0	31	0	3	0	3	7	49	0	56	25	65	0	90	41	147	0	188
71	Kailali	Ghodaghodi Nagarpalika	7	1	13	14	1	5	6	2	18	0	20	11	39	0	50	0	4	0	4	16	62	0	78	20	45	0	65	49	168	0	217
71	Kailali	Godawari Nagarpalika	7	3	23	26	2	3	5	4	26	0	30	10	23	0	33	1	3	0	4	13	37	0	50	8	22	0	30	37	111	0	148
71	Kailali	Janaki Gaunpalika	7	4	11	15	0	0	0	4	11	0	15	5	22	0	27	0	1	0	1	3	24	0	27	5	15	0	20	17	73	0	90
71	Kailali	Joshiapur Gaunpalika	7	1	3	4	0	3	3	1	6	0	7	2	14	0	16	2	1	0	3	6	21	0	27	10	30	0	40	21	72	0	93
71	Kailali	Kailari Gaunpalika	7	3	7	10	0	2	2	3	7	2	12	2	28	0	30	0	3	0	3	3	37	0	40	0	1	0	1	8	76	2	86
71	Kailali	Lamki-Chuha Nagarpalika	7	3	5	8	1	1	2	4	6	0	10	6	36	0	42	0	1	0	1	6	35	0	41	21	27	0	48	37	105	0	142
71	Kailali	Mohanyal Gaunpalika	7	0	5	5	0	2	2	0	7	0	7	2	14	0	16	0	0	0	0	5	24	0	29	0	0	0	7	45	0	52	
71	Kailali	Tikapur Nagarpalika	7	6	7	13	1	8	9	7	15	0	22	9	17	0	26	0	0	0	0	9	38	0	47	59	103	0	162	84	173	0	257
	Total			31	131	162	8	40	48	38	169	2	209	84	293	0	377	3	19	0	22	107	520	0	627	246	489	0	735	479	1490	2	1971
72	Kanchanpur	Bedkot Nagarpalika	7	3	14	17	1	3	4	4	17	0	21	6	17	0	23	0	0	0	0	3	17	0	20	16	35	0	51	29	86	0	115
72	Kanchanpur	Belaure Nagarpalika	7	1	19	20	1	3	4	2	22	0	24	6	22	0	28	0	1	0	1	8	25	0	33	19	27	0	46	35	97	0	132
72	Kanchanpur	Beldandi Gaunpalika	7	1	6	7	1	1	2	2	7	0	9	2	8	0	10	0	1	0	1	1	4	0	5	6	9	0	15	11	29	0	40
72	Kanchanpur	Bhimdatta Nagarpalika	7	6	52	58	5	4	9	11	56	0	67	17	25	0	42	0	1	0	1	1	37	0	38	76	108	0	184	105	227	0	332
72	Kanchanpur	Krishnapur Nagarpalika	7	1	14	15	0	2	2	1	16	0	17	4	19	0	23	0	1	0	1	5	28	0	33	5	29	0	34	15	93	0	108
72	Kanchanpur	Laljhandi Gaunpalika	7	3	3	6	0	0	0	3	3	0	6	0	8	0	8	0	2	0	2	3	13	0	16	2	4	0	6	8	30	0	38
72	Kanchanpur	Mahakali Nagarpalika	7	3	15	18	0	1	1	3	16	0	19	5	11	0	16	0	2	0	2	2	14	0	16	13	22	0	35	23	65	0	88
72	Kanchanpur	Punarbans Nagarpalika	7	3	14	17	0	6	6	3	20	0	23	4	21	0	25	0	2	0	2	6	18	0	24	4	14	0	18	17	75	0	92
72	Kanchanpur	Suklaphanta Nagarpalika	7	2	15	17	1	2	3	3	17	0	20	7	21	0	28	0	5	0	5	1	27	0	28	3	30	0	33	14	100	0	114
	Total			23	152	175	9	22	31	32	174	0	206	51	152	0	203	0	15	0	15	30	183	0	213	144	278	0	422	257	802	0	1059
73	Dadeldhura	Ajaymeru Gaunpalika	7	3	22	25	2	4	6	5	26	0	31	0	10	0	10	0	0	0	0	0	13	0	13	0	0	0	5	49	0	54	
73	Dadeldhura	Alital Gaunpalika	7	0	12	12	2	7	9	2	19	0	21	0	6	0	6	0	0	0	0	2	17	0	19	0	0	0	4	42	0	46	
73	Dadeldhura	Amargadhi Nagarpalika	7	4	13	17	0	2	2	4	15	0	19	2	8	0	10	0	1	0	1	0	19	0	19	5	27	0	32	11	70	0	81
73	Dadeldhura	Bhageshwar Gaunpalika	7	0	14	14	2	7	9	2	21	0	23	2	7	0	9	0	0	0	0	2	7	0	9	0	0	0	6	35	0	41	

Number of teachers at lower secondary level working in the approved and rahat positions and based on the reporting by types of schools and teachers in Flash I_2018-019

Dist_code	Dist_name	Local level_name	Province	Permanent			Temporary			Total Approved Positions				Rahat				PCF				Community Private Sources				Total of Institutional Schools				Total			
				Female	Male	Total	Female	Male	Total	Female	Male	N/A	Total	Female	Male	N/A	Total	Female	Male	N/A	Total	Female	Male	N/A	Total	Female	Male	N/A	Total				
73	Dadeldhura	Ganayapdhura Gaunpalika	7	0	15	15	0	3	3	0	18	0	18	1	8	0	9	0	0	0	0	0	10	0	10	0	6	0	6	1	42	0	43
73	Dadeldhura	Nawadurga Gaunpalika	7	1	11	12	1	7	8	2	18	0	20	0	5	0	5	0	1	0	1	2	5	0	7	1	5	0	6	5	34	0	39
73	Dadeldhura	Parashuram Nagarpalika	7	0	13	13	0	12	12	0	25	0	25	1	20	0	21	0	0	0	0	7	25	0	32	2	7	0	9	10	77	0	87
		Total		8	100	108	7	42	49	15	142	0	157	6	64	0	70	0	2	0	2	13	96	0	109	8	45	0	53	42	349	0	391
74	Baitadi	Dasharathchanda Nagarpalika	7	2	38	40	2	10	12	4	48	0	52	4	10	0	14	0	1	0	1	0	13	0	13	5	11	0	16	13	83	0	96
74	Baitadi	Dilasaini Gaunpalika	7	0	4	4	0	4	4	0	8	0	8	2	7	0	9	1	3	0	4	3	11	0	14	0	0	0	6	29	0	35	
74	Baitadi	Dogadakedar Gaunpalika	7	1	16	17	2	3	5	3	19	0	22	2	7	0	9	0	0	0	0	5	16	0	21	0	0	0	10	42	0	52	
74	Baitadi	Melauli Nagarpalika	7	7	10	17	2	1	3	9	11	0	20	11	5	0	16	0	0	0	0	4	10	0	14	0	0	0	24	26	0	50	
74	Baitadi	Pancheshwar Gaunpalika	7	0	14	14	0	2	2	0	16	0	16	2	11	0	13	0	0	0	0	6	14	0	20	0	0	0	8	41	0	49	
74	Baitadi	Patan Nagarpalika	7	1	23	24	1	4	5	2	27	0	29	5	20	0	25	0	1	0	1	1	37	0	38	2	3	0	5	10	88	0	98
74	Baitadi	Purchaudi Nagarpalika	7	0	10	10	2	0	2	2	10	0	12	12	14	0	26	0	0	0	0	1	7	0	8	0	0	0	15	31	0	46	
74	Baitadi	Shivanath Gaunpalika	7	0	3	3	0	1	1	0	4	0	4	1	7	0	8	0	0	0	0	2	17	0	19	0	0	0	3	28	0	31	
74	Baitadi	Sigas Gaunpalika	7	1	4	5	0	4	4	1	8	0	9	0	13	0	13	0	0	0	0	2	39	0	41	0	0	0	3	60	0	63	
74	Baitadi	Surnaya Gaunpalika	7	0	10	10	1	2	3	1	12	0	13	9	7	0	16	0	2	0	2	1	24	0	25	0	0	0	11	45	0	56	
		Total		12	132	144	10	31	41	22	163	0	185	48	101	0	149	1	7	0	8	25	188	0	213	7	14	0	21	103	473	0	576
75	Darchula	Apihimal Gaunpalika	7	0	1	1	0	5	5	0	6	0	6	0	3	0	3	0	0	0	0	1	13	0	14	0	0	0	1	22	0	23	
75	Darchula	Byas Gaunpalika	7	1	6	7	0	2	2	1	8	0	9	0	10	0	10	0	0	0	0	1	8	0	9	0	0	0	2	26	0	28	
75	Darchula	Dunhu Gaunpalika	7	1	3	4	0	6	6	1	9	0	10	1	4	0	5	1	0	0	1	2	8	0	10	0	0	0	5	21	0	26	
75	Darchula	Lekam Gaunpalika	7	1	15	16	0	2	2	1	17	0	18	2	9	0	11	1	0	0	1	1	8	0	9	0	0	0	5	34	0	39	
75	Darchula	Mahakali Municipality	7	3	13	16	0	4	4	3	17	0	20	2	19	0	21	0	2	0	2	1	10	0	11	5	12	0	17	11	60	0	71
75	Darchula	Malikarjun Gaunpalika	7	1	18	19	1	1	2	2	19	0	21	3	12	0	15	0	0	0	0	0	16	0	16	0	0	0	5	47	0	52	
75	Darchula	Marma Gaunpalika	7	0	4	4	0	4	4	0	8	0	8	0	8	0	8	2	3	0	5	2	11	0	13	0	0	0	4	30	0	34	
75	Darchula	Naugad Gaunpalika	7	0	6	6	0	3	3	0	9	0	9	0	8	0	8	0	2	0	2	2	10	0	12	0	0	0	2	29	0	31	
75	Darchula	Shailyashikhar Nagarpalika	7	1	17	18	2	2	4	2	19	0	21	3	12	0	15	0	2	0	2	1	12	0	13	1	9	0	10	8	54	0	62
		Total		8	83	91	3	29	32	10	112	0	122	11	85	0	96	4	9	0	13	11	96	0	107	6	21	0	27	43	323	0	366
Total				1631	10385	12016	1028	3209	4237	2654	13532	47	16233	2721	6886	2	9609	240	769	0	1009	2618	7960	4	10582	7490	9124	4	16618	15728	38286	57	54071

Number of teachers at secondary level working in the approved and rahat positions and based on the reporting by types of schools and teachers in Flash I_2018-019

Dist_code	Dist_name	Local level_name	Province	Permanent			Temporary			Total Approved Positions				Rahat				PCF				Community Private Sources				Total of Institutional Schools				Total			
				Female	Male	Total	Female	Male	Total	Female	Male	N/A	Total	Female	Male	N/A	Total	Female	Male	N/A	Total	Female	Male	N/A	Total	Female	Male	N/A	Total				
1	Taplejung	Aathrai Tribeni Gaunpalika	1	0	8	8	0	2	2	0	10	0	10	1	7	0	8	0	0	0	0	0	0	0	0	0	0	0	0	1	17	0	18
1	Taplejung	Maiwakhola Gaunpalika	1	1	8	9	0	5	5	1	13	0	14	0	1	0	1	0	0	0	0	0	0	0	0	0	0	0	1	14	0	15	
1	Taplejung	Meringden Gaunpalika	1	0	0	0	0	4	4	0	4	0	4	0	13	0	13	0	0	0	0	0	3	0	3	0	0	0	0	20	0	20	
1	Taplejung	Mikwakhola Gaunpalika	1	1	6	7	0	3	3	1	9	0	10	0	0	0	0	0	0	0	0	1	4	0	5	0	0	0	2	13	0	15	
1	Taplejung	Phaktanglung Gaunpalika	1	2	5	7	0	3	3	2	8	0	10	1	1	0	2	0	0	0	0	0	0	0	0	0	0	3	9	0	12		
1	Taplejung	Phungling Nagarpalika	1	7	13	20	0	5	5	7	18	0	25	0	13	0	13	0	0	0	0	0	3	0	3	1	7	0	8	8	41	0	49
1	Taplejung	Sidingba Gaunpalika	1	1	4	5	1	3	4	2	7	0	9	0	5	0	5	0	0	0	0	1	2	0	3	0	0	0	3	14	0	17	
1	Taplejung	Sirijangha Gaunpalika	1	2	13	15	1	4	5	3	17	0	20	1	5	0	6	1	0	0	1	0	3	0	3	0	0	0	5	25	0	30	
1	Taplejung	Yangwarak Gaunpalika	1	0	9	9	0	2	2	0	11	0	11	1	10	0	11	0	0	0	0	1	2	0	3	0	0	0	2	23	0	25	
		Total		14	66	80	2	31	33	16	97	0	113	4	55	0	59	1	0	0	1	3	17	0	20	1	7	0	8	25	176	0	201
2	Panchthar	Falelung Gaunpalika	1	1	7	8	0	5	5	1	12	0	13	0	14	0	14	0	1	0	1	0	2	0	2	0	0	0	1	29	0	30	
2	Panchthar	Falgunanda Gaunpalika	1	2	11	13	0	3	3	2	14	0	16	2	10	0	12	1	0	0	1	0	2	0	2	2	7	0	9	7	33	0	40
2	Panchthar	Hilihang Gaunpalika	1	1	13	14	0	1	1	1	14	0	15	0	5	0	5	0	0	0	0	0	0	0	0	0	0	0	1	19	0	20	
2	Panchthar	Kummayak Gaunpalika	1	2	5	7	0	1	1	2	6	0	8	4	7	0	11	0	0	0	0	0	0	0	0	0	0	0	6	13	0	19	
2	Panchthar	Miklajung Gaunpalika	1	1	9	10	0	1	1	1	10	0	11	2	14	0	16	0	0	0	0	0	1	0	1	1	7	0	8	4	32	0	36
2	Panchthar	Phidim Nagarpalika	1	1	20	21	0	5	5	1	25	0	26	4	17	0	21	0	0	0	0	0	2	0	2	0	0	0	5	44	0	49	
2	Panchthar	Tumbewa Gaunpalika	1	0	5	5	0	1	1	0	6	0	6	1	4	0	5	0	0	0	0	0	0	0	0	0	0	0	1	10	0	11	
2	Panchthar	Yangwarak Gaunpalika	1	0	10	10	1	1	2	1	11	0	12	2	11	0	13	0	0	0	0	0	0	0	0	0	0	0	3	22	0	25	
		Total		8	80	88	1	18	19	9	98	0	107	15	82	0	97	1	1	0	2	0	7	0	7	3	14	0	17	28	202	0	230
3	Ilam	Chulachuli Gaunpalika	1	2	4	6	1	6	7	3	10	0	13	1	6	0	7	0	0	0	0	0	0	0	0	0	0	0	4	16	0	20	
3	Ilam	Deumai Nagarpalika	1	2	14	16	0	2	2	2	16	0	18	1	17	0	18	0	0	0	0	2	7	0	9	7	28	0	35	12	68	0	80
3	Ilam	Fakphokthum Gaunpalika	1	1	5	6	1	5	6	2	10	0	12	1	10	0	11	0	0	0	0	0	4	0	4	1	4	0	5	4	28	0	32
3	Ilam	Ilam Nagarpalika	1	9	26	35	0	3	3	9	29	0	38	1	12	0	13	0	0	0	0	8	18	0	26	24	82	0	106	42	141	0	183
3	Ilam	Mai Nagarpalika	1	1	9	10	1	0	1	2	9	0	11	0	6	0	6	0	0	0	0	0	3	0	3	2	8	0	10	4	26	0	30
3	Ilam	Maijogmai Gaunpalika	1	1	10	11	1	1	2	2	11	0	13	1	13	0	14	0	1	0	1	0	2	0	2	0	0	0	3	27	0	30	
3	Ilam	Mangsebung Gaunpalika	1	3	5	8	1	1	2	4	6	0	10	2	4	0	6	0	0	0	0	0	5	0	5	1	6	0	7	7	21	0	28
3	Ilam	Rong Gaunpalika	1	0	5	5	1	3	4	1	8	0	9	0	8	0	8	0	0	0	0	0	8	0	8	0	0	0	1	24	0	25	
3	Ilam	Sandakpur Gaunpalika	1	0	11	11	0	4	4	0	15	0	15	1	4	0	5	0	0	0	0	0	1	0	1	0	0	0	1	20	0	21	
3	Ilam	Suryodaya Nagarpalika	1	6	25	31	2	7	9	8	32	0	40	1	12	0	13	0	0	0	0	5	11	0	16	14	65	0	79	28	120	0	148
		Total		25	114	139	8	32	40	33	146	0	179	9	92	0	101	0	1	0	1	15	59	0	74	49	193	0	242	106	491	0	597
4	Jhapa	Arjundhara Nagarpalika	1	6	15	21	1	1	2	7	16	0	23	2	8	0	10	0	1	0	1	2	5	0	7	5	32	0	37	16	62	0	78
4	Jhapa	Barhadashi Gaunpalika	1	2	8	10	0	2	2	2	10	0	12	0	4	0	4	0	0	0	0	0	6	0	6	1	21	0	22	3	41	0	44
4	Jhapa	Bhadrapur Nagarpalika	1	8	19	27	1	6	7	9	25	0	34	1	4	0	5	0	0	0	0	4	22	0	26	18	72	0	90	32	123	0	155
4	Jhapa	Birtamod Nagarpalika	1	3	20	23	1	7	8	4	27	0	31	2	4	0	6	0	0	0	0	16	38	0	54	50	165	0	215	72	234	0	306
4	Jhapa	Buddhashanti Gaunpalika	1	3	16	19	0	5	5	3	21	0	24	1	4	0	5	0	0	0	0	0	9	0	9	4	31	0	35	8	65	0	73
4	Jhapa	Damak Nagarpalika	1	3	29	32	0	2	2	3	31	0	34	2	7	0	9	0	0	0	0	5	13	0	18	13	61	0	74	23	112	0	135

Number of teachers at secondary level working in the approved and rahat positions and based on the reporting by types of schools and teachers in Flash I_2018-019

Dist_code	Dist_name	Local level_name	Province	Permanent			Temporary			Total Approved Positions				Rahat				PCF				Community Private Sources				Total of Institutional Schools				Total				
				Female	Male	Total	Female	Male	Total	Female	Male	N/A	Total	Female	Male	N/A	Total	Female	Male	N/A	Total	Female	Male	N/A	Total	Female	Male	N/A	Total					
4	Jhapa	Gauradhaha Nagarpalika	1	13	11	24	3	4	7	16	15	0	31	4	5	0	9	0	0	0	0	1	10	0	11	3	30	0	33	24	60	0	84	
4	Jhapa	Gauriganj Gaunpalika	1	0	10	10	0	5	5	0	15	0	15	1	4	0	5	0	0	0	0	0	6	0	6	2	8	0	10	3	33	0	36	
4	Jhapa	Haldibari Gaunpalika	1	2	7	9	1	3	4	3	10	0	13	0	2	0	2	1	0	0	1	1	6	0	7	3	24	0	27	8	42	0	50	
4	Jhapa	Jhapa Gaunpalika	1	3	6	9	1	3	4	4	9	0	13	0	2	0	2	0	0	0	0	1	6	0	7	4	10	0	14	9	27	0	36	
4	Jhapa	Kachankawal Gaunpalika	1	0	7	7	0	5	5	0	12	0	12	0	0	0	0	0	0	0	0	0	1	0	1	1	3	0	4	1	16	0	17	
4	Jhapa	Kamal Gaunpalika	1	6	13	19	0	8	8	6	21	0	27	1	8	0	9	1	0	0	1	2	11	0	13	6	24	0	30	16	64	0	80	
4	Jhapa	Kankai Nagarpalika	1	2	20	22	0	5	5	2	25	0	27	0	1	0	1	1	0	0	1	1	9	0	10	4	29	0	33	8	64	0	72	
4	Jhapa	Mechinagar Nagarpalika	1	10	31	41	3	6	9	13	37	0	50	2	8	0	10	0	0	0	0	14	34	0	48	34	123	0	157	63	202	0	265	
4	Jhapa	Shivasataxi Nagarpalika	1	3	26	29	2	12	14	5	38	0	43	4	11	0	15	0	0	0	0	0	4	0	4	2	24	0	26	11	77	0	88	
	Total			64	238	302	13	74	87	77	312	0	389	20	72	0	92	3	1	0	4	47	180	0	227	150	657	0	807	297	1222	0	1519	
5	Morang	Belbari Nagarpalika	1	5	23	28	0	2	2	5	25	0	30	4	6	0	10	1	1	0	2	2	5	0	7	3	32	0	35	15	69	0	84	
5	Morang	Biratnagar Mahanagarpalika	1	10	65	75	3	12	15	13	77	0	90	2	4	0	6	2	2	0	4	5	9	0	14	4	10	0	14	26	102	0	128	
5	Morang	Budhiganga Gaunpalika	1	1	9	10	0	0	0	1	9	0	10	0	12	0	12	0	0	0	0	0	1	0	1	0	2	0	2	1	24	0	25	
5	Morang	Dhanpalthan Gaunpalika	1	3	11	14	0	2	2	3	13	0	16	0	1	0	1	1	3	0	4	0	0	0	0	0	0	2	0	2	4	19	0	23
5	Morang	Gramthan Gaunpalika	1	1	13	14	0	0	0	1	13	0	14	1	8	0	9	0	0	0	0	2	2	0	4	3	12	0	15	7	35	0	42	
5	Morang	Jahada Gaunpalika	1	1	5	6	0	0	0	1	5	0	6	0	1	0	1	0	0	0	0	1	0	0	1	0	0	0	0	2	6	0	8	
5	Morang	Kanepokhari Gaunpalika	1	3	18	21	1	0	1	4	18	0	22	1	11	0	12	0	0	0	0	0	0	0	0	1	1	0	2	6	30	0	36	
5	Morang	Katahari Gaunpalika	1	1	7	8	1	0	1	2	7	0	9	1	2	0	3	0	0	0	0	0	0	0	0	1	4	0	5	4	13	0	17	
5	Morang	Kerabari Gaunpalika	1	1	14	15	0	2	2	1	16	0	17	0	11	0	11	0	0	0	0	1	5	0	6	3	10	0	13	5	42	0	47	
5	Morang	Letang Nagarpalika	1	0	12	12	0	2	2	0	14	0	14	1	13	0	14	0	0	0	0	3	5	0	8	6	31	0	37	10	63	0	73	
5	Morang	Miklajung Gaunpalika	1	2	14	16	0	1	1	2	15	0	17	2	2	0	4	0	0	0	0	2	4	0	6	5	21	0	26	11	42	0	53	
5	Morang	Patahrishanishchare Nagarpalika	1	0	26	26	0	3	3	0	29	0	29	1	4	0	5	0	0	0	0	2	5	0	7	5	37	0	42	8	75	0	83	
5	Morang	Rangeli Nagarpalika	1	1	21	22	0	6	6	1	27	0	28	2	11	0	13	0	0	0	0	0	4	0	4	2	17	0	19	5	59	0	64	
5	Morang	Ratuwamai Nagarpalika	1	5	26	31	0	2	2	5	28	0	33	0	11	0	11	0	1	0	1	0	3	0	3	2	9	0	11	7	52	0	59	
5	Morang	Sundarharaicha Nagarpalika	1	2	31	33	0	0	0	2	31	0	33	1	12	0	13	0	0	0	0	5	29	0	34	13	74	0	87	21	146	0	167	
5	Morang	Sunwarshi Nagarpalika	1	0	15	15	0	5	5	0	20	0	20	0	7	0	7	0	0	0	0	0	1	0	1	1	4	0	5	1	32	0	33	
5	Morang	Uralabari Nagarpalika	1	3	22	25	0	1	1	3	23	0	26	0	1	0	1	0	0	0	0	3	13	0	16	5	53	0	58	11	90	0	101	
	Total			39	332	371	5	38	43	44	370	0	414	16	117	0	133	4	7	0	11	26	86	0	112	54	319	0	373	144	899	0	1043	
6	Sunsari	Barakhshetra Municipality	1	2	32	34	1	5	6	3	37	0	40	2	13	0	15	1	3	0	4	6	10	0	16	16	59	0	75	28	122	0	150	
6	Sunsari	Barju Gaunpalika	1	0	12	12	0	3	3	0	15	0	15	1	4	0	5	0	1	0	1	0	3	0	3	0	0	0	0	1	23	0	24	
6	Sunsari	Bhokraha Narsing Gaunpalika	1	0	3	3	0	2	2	0	5	0	5	0	5	0	5	0	0	0	0	0	1	0	1	0	1	0	1	0	12	0	12	
6	Sunsari	Dewanganj Gaunpalika	1	0	7	7	0	3	3	0	10	0	10	0	5	0	5	0	0	0	0	0	0	0	0	0	0	0	0	0	15	0	15	
6	Sunsari	Dharan Upamahanagarpalika	1	8	60	68	1	17	18	9	77	0	86	5	11	0	16	0	0	0	0	9	88	0	97	74	136	0	210	97	312	0	409	
6	Sunsari	Duhabi Nagarpalika	1	3	15	18	0	4	4	3	19	0	22	0	6	0	6	0	0	0	0	1	6	0	7	3	31	0	34	7	62	0	69	
6	Sunsari	Gadhi Gaunpalika	1	2	8	10	0	5	5	2	13	0	15	1	4	0	5	0	0	0	0	2	6	0	8	7	16	0	23	12	39	0	51	
6	Sunsari	Harinagara Gaunpalika	1	0	8	8	0	3	3	0	10	1	11	0	1	0	1	0	0	0	0	0	8	0	8	0	1	0	1	0	20	1	21	
6	Sunsari	Inaruwa Nagarpalika	1	2	27	29	0	2	2	2	29	0	31	0	10	0	10	0	1	0	1	1	27	0	28	3	63	0	66	6	130	0	136	

Number of teachers at secondary level working in the approved and rahat positions and based on the reporting by types of schools and teachers in Flash I_2018-019

Dist_code	Dist_name	Local level_name	Province	Permanent			Temporary			Total Approved Positions				Rahat				PCF				Community Private Sources				Total of Institutional Schools				Total			
				Female	Male	Total	Female	Male	Total	Female	Male	N/A	Total	Female	Male	N/A	Total	Female	Male	N/A	Total	Female	Male	N/A	Total	Female	Male	N/A	Total				
6	Sunsari	Itahari Sub-metropolitan City	1	2	23	25	2	2	4	4	25	0	29	8	36	0	44	0	1	0	1	14	89	0	103	96	282	0	378	122	433	0	555
6	Sunsari	Koshi Gaunpalika	1	0	5	5	0	2	2	0	7	0	7	0	4	0	4	0	3	0	3	0	1	0	1	0	0	0	0	15	0	15	
6	Sunsari	Ramdhuri Municipality	1	3	17	20	0	4	4	3	21	0	24	6	17	0	23	0	0	0	0	3	11	0	14	8	38	0	46	20	87	0	107
	Total			22	217	239	4	52	56	26	268	1	295	23	116	0	139	1	9	0	10	36	250	0	286	207	627	0	834	293	1270	1	1564
7	Dhankuta	Chaubise Gaunpalika	1	1	14	15	0	2	2	1	16	0	17	1	15	0	16	0	0	0	0	2	0	2	0	0	0	2	33	0	35		
7	Dhankuta	Chhathar Gaunpalika	1	2	6	8	1	4	5	3	10	0	13	0	7	0	7	0	0	0	0	4	3	0	7	3	6	0	9	10	26	0	36
7	Dhankuta	Dhankuta Nagarpalika	1	3	20	23	1	4	5	4	24	0	28	2	6	0	8	0	0	0	3	9	0	12	12	31	0	43	21	70	0	91	
7	Dhankuta	Shahidbhumi Gaunpalika	1	0	8	8	0	3	3	0	11	0	11	1	14	0	15	0	0	0	0	2	0	2	0	0	0	1	27	0	28		
7	Dhankuta	Mahalaxmi Nagarpalika	1	1	10	11	1	5	6	2	15	0	17	2	20	0	22	1	1	0	2	1	3	0	4	0	0	0	6	39	0	45	
7	Dhankuta	Pakhribas Nagarpalika	1	3	11	14	0	9	9	3	20	0	23	0	7	0	7	0	0	0	0	2	2	0	4	3	11	0	14	8	40	0	48
7	Dhankuta	Sangurigadhi Gaunpalika	1	2	6	8	1	1	2	3	7	0	10	5	15	0	20	0	1	0	1	0	0	0	0	0	0	0	8	23	0	31	
	Total			12	75	87	4	28	32	16	103	0	119	11	84	0	95	1	2	0	3	10	21	0	31	18	48	0	66	56	258	0	314
8	Terhathum	Aathrai Gaunpalika	1	3	22	25	0	16	16	3	38	0	41	1	1	0	2	0	0	0	0	1	0	1	0	1	0	1	4	41	0	45	
8	Terhathum	Chhathar Gaunpalika	1	3	9	12	0	4	4	3	13	0	16	1	8	0	9	0	0	0	0	1	2	0	3	0	0	0	5	23	0	28	
8	Terhathum	Laligurans Nagarpalika	1	6	8	14	1	2	3	7	10	0	17	8	5	0	13	0	2	0	2	0	0	0	0	2	5	0	7	17	22	0	39
8	Terhathum	Menchhayayem Rural Municipality	1	2	10	12	0	2	2	2	12	0	14	1	4	0	5	0	0	0	0	0	0	0	0	0	0	0	3	16	0	19	
8	Terhathum	Myanglung Nagarpalika	1	2	15	17	0	3	3	2	18	0	20	1	5	0	6	0	0	0	0	1	6	0	7	4	21	0	25	8	50	0	58
8	Terhathum	Phedap Gaunpalika	1	2	14	16	0	3	3	2	17	0	19	1	8	0	9	0	1	0	1	0	0	0	0	0	0	0	3	26	0	29	
	Total			18	78	96	1	30	31	19	108	0	127	13	31	0	44	0	3	0	3	2	9	0	11	6	27	0	33	40	178	0	218
9	Sankhuwasabha	Bhotkhola Gaunpalika	1	0	4	4	0	1	1	0	5	0	5	0	0	0	0	0	0	0	0	1	0	1	0	0	0	0	6	0	6		
9	Sankhuwasabha	Chainpur Nagarpalika	1	2	25	27	1	1	2	3	26	0	29	0	8	0	8	0	0	0	0	3	0	3	2	10	0	12	5	47	0	52	
9	Sankhuwasabha	Chichila Gaunpalika	1	0	3	3	0	0	0	0	3	0	3	0	6	0	6	0	0	0	0	1	0	1	0	0	0	0	10	0	10		
9	Sankhuwasabha	Dharmadevi Nagarpalika	1	0	17	17	0	0	0	0	17	0	17	0	11	0	11	0	2	0	2	0	3	0	3	1	1	0	2	1	34	0	35
9	Sankhuwasabha	Khandbari Nagarpalika	1	2	36	38	1	1	2	3	37	0	40	0	8	0	8	0	0	0	0	3	8	0	11	4	20	0	24	10	73	0	83
9	Sankhuwasabha	Madi Nagarpalika	1	0	14	14	0	0	0	0	14	0	14	0	8	0	8	0	1	0	1	1	5	0	6	0	0	0	1	28	0	29	
9	Sankhuwasabha	Makalu Gaunpalika	1	0	5	5	0	1	1	0	6	0	6	0	6	0	6	0	0	0	0	0	1	0	1	0	0	0	0	13	0	13	
9	Sankhuwasabha	Panchakhapan Nagarpalika	1	0	10	10	1	1	2	1	11	0	12	0	8	0	8	0	0	0	0	1	1	0	2	0	0	0	2	20	0	22	
9	Sankhuwasabha	Sabhapokhari Gaunpalika	1	2	9	11	0	0	0	2	9	0	11	0	0	0	0	0	2	0	2	0	1	0	1	0	0	0	2	12	0	14	
9	Sankhuwasabha	Silichong Gaunpalika	1	0	8	8	0	1	1	0	9	0	9	0	13	0	13	0	0	0	0	0	1	0	1	0	0	0	0	23	0	23	
	Total			6	131	137	3	6	9	9	137	0	146	0	68	0	68	0	5	0	5	5	25	0	30	7	31	0	38	21	266	0	287
10	Bhojpur	Aamchowk Gaunpalika	1	0	4	4	0	4	4	0	8	0	8	4	8	0	12	0	1	0	1	0	2	0	2	0	0	0	4	19	0	23	
10	Bhojpur	Arun Gaunpalika	1	2	11	13	0	7	7	2	18	0	20	1	5	0	6	0	0	0	0	0	0	0	0	0	0	0	3	23	0	26	
10	Bhojpur	Bhojpur Nagarpalika	1	2	20	22	1	1	2	3	21	0	24	0	6	0	6	0	2	0	2	1	2	0	3	1	14	0	15	5	45	0	50
10	Bhojpur	Hatuwagadhi Gaunpalika	1	0	8	8	0	2	2	0	10	0	10	1	10	0	11	1	0	0	1	0	1	0	1	0	0	0	2	21	0	23	

Number of teachers at secondary level working in the approved and rahat positions and based on the reporting by types of schools and teachers in Flash I_2018-019

Dist_code	Dist_name	Local level_name	Province	Permanent			Temporary			Total Approved Positions				Rahat				PCF				Community Private Sources				Total of Institutional Schools				Total			
				Female	Male	Total	Female	Male	Total	Female	Male	N/A	Total	Female	Male	N/A	Total	Female	Male	N/A	Total	Female	Male	N/A	Total	Female	Male	N/A	Total				
10	Bhojpur	Pauwadungma Gaunpalika	1	2	11	13	0	4	4	2	15	0	17	0	2	0	2	0	1	0	1	0	1	0	1	0	0	0	2	19	0	21	
10	Bhojpur	Ramprasad Rai Gaunpalika	1	0	6	6	0	8	8	0	14	0	14	1	6	0	7	0	1	0	1	0	2	0	2	0	0	1	23	0	24		
10	Bhojpur	Salpaslichho Gaunpalika	1	2	4	6	0	7	7	2	11	0	13	0	6	0	6	0	1	0	1	0	0	0	0	0	0	2	18	0	20		
10	Bhojpur	Shadananda Nagarpalika	1	0	20	20	0	15	15	0	35	0	35	1	18	0	19	0	0	0	0	0	1	0	1	2	4	0	6	3	58	0	61
10	Bhojpur	Tyamkemaityung Gaunpalika	1	0	13	13	0	15	15	0	28	0	28	2	2	0	4	1	1	0	2	0	0	0	0	0	0	0	3	31	0	34	
		Total		8	97	105	1	63	64	9	160	0	169	10	63	0	73	2	7	0	9	1	9	0	10	3	18	0	21	25	257	0	282
11	Solukhumbu	Dudhkaushika Gaunpalika	1	0	16	16	0	6	6	0	22	0	22	0	1	0	1	0	0	0	0	0	0	0	0	0	0	0	23	0	23		
11	Solukhumbu	Dudhkoshi Gaunpalika	1	3	1	4	0	4	4	3	5	0	8	1	14	1	16	0	0	0	0	0	0	0	0	0	0	4	19	1	24		
11	Solukhumbu	Khumbupasanglahm Gaunpalika	1	0	7	7	0	5	5	0	12	0	12	0	0	0	0	0	0	0	0	0	0	0	0	0	0	12	0	12			
11	Solukhumbu	Likhupike Gaunpalika	1	0	1	1	0	4	4	0	5	0	5	0	2	0	2	0	0	0	0	0	1	0	1	0	0	0	8	0	8		
11	Solukhumbu	Mahakulung Gaunpalika	1	0	1	1	0	3	3	0	4	0	4	0	2	0	2	0	0	0	0	0	0	0	0	0	0	6	0	6			
11	Solukhumbu	Nechasalyan Gaunpalika	1	0	9	9	0	13	13	0	22	0	22	0	7	0	7	0	0	0	0	0	0	0	0	0	0	0	29	0	29		
11	Solukhumbu	Solududhakunda Nagarpalika	1	1	13	14	0	6	6	1	19	0	20	1	7	0	8	0	0	0	0	2	7	0	9	2	13	0	15	6	46	0	52
11	Solukhumbu	Sotang Gaunpalika	1	0	6	6	0	2	2	0	8	0	8	0	1	0	1	0	0	0	0	0	0	0	0	0	0	9	0	9			
		Total		4	54	58	0	43	43	4	97	0	101	2	34	1	37	0	0	0	0	2	8	0	10	2	13	0	15	10	152	1	163
12	Okhaladhunga	Champadevi Gaunpalika	1	2	7	9	0	1	1	2	8	0	10	0	10	0	10	0	0	0	0	0	1	0	1	0	0	2	19	0	21		
12	Okhaladhunga	Chisankhugadhi Gaunpalika	1	1	10	11	0	1	1	1	11	0	12	5	5	0	10	0	1	0	1	0	0	0	0	0	0	6	17	0	23		
12	Okhaladhunga	Khijidemba Gaunpalika	1	1	4	5	1	2	3	2	6	0	8	2	7	0	9	1	0	0	1	0	1	0	1	0	0	5	14	0	19		
12	Okhaladhunga	Likhu Gaunpalika	1	1	4	5	0	0	0	1	4	0	5	5	10	0	15	0	0	0	0	1	1	0	2	0	0	7	15	0	22		
12	Okhaladhunga	Manebhanjyang Gaunpalika	1	6	2	8	3	2	5	9	4	0	13	5	8	0	13	0	1	0	1	0	0	0	0	1	1	0	2	15	14	0	29
12	Okhaladhunga	Molung Gaunpalika	1	6	5	11	1	0	1	7	5	0	12	4	10	0	14	0	0	0	0	0	1	0	1	0	0	11	16	0	27		
12	Okhaladhunga	Siddhicharan Nagarpalika	1	7	14	21	0	4	4	7	18	0	25	2	15	0	17	0	1	0	1	1	3	0	4	1	8	0	9	11	45	0	56
12	Okhaladhunga	Sunkoshi Gaunpalika	1	1	8	9	1	1	2	2	9	0	11	1	14	0	15	1	0	0	1	1	3	0	4	0	0	5	26	0	31		
		Total		25	54	79	6	11	17	31	65	0	96	24	79	0	103	2	3	0	5	3	10	0	13	2	9	0	11	62	166	0	228
13	Khotang	Ainselukhark Gaunpalika	1	0	12	12	1	1	2	1	13	0	14	0	8	0	8	0	0	0	0	0	0	0	0	0	0	1	21	0	22		
13	Khotang	Barahapokhari Gaunpalika	1	0	4	4	0	2	2	0	6	0	6	2	2	0	4	0	0	0	0	0	2	0	2	0	0	2	10	0	12		
13	Khotang	Diprung Gaunpalika	1	0	10	10	0	6	6	0	16	0	16	2	13	0	15	0	0	0	0	0	1	0	1	0	0	2	30	0	32		
13	Khotang	Halesi Tuwachung Nagarpalika	1	1	11	12	0	2	2	1	13	0	14	4	18	0	22	0	0	0	0	0	1	0	1	0	0	5	32	0	37		
13	Khotang	Jantedhunga Gaunpalika	1	0	5	5	0	2	2	0	7	0	7	0	4	0	4	0	1	0	1	0	0	0	0	0	0	0	12	0	12		
13	Khotang	Kepilasagadhi Gaunpalika	1	0	7	7	0	2	2	0	9	0	9	1	6	0	7	0	0	0	0	2	1	0	3	2	2	0	4	5	18	0	23
13	Khotang	Khotehang Gaunpalika	1	3	10	13	0	4	4	3	14	0	17	0	8	0	8	0	0	0	0	0	2	0	2	0	0	3	24	0	27		
13	Khotang	Lamidada Gaunpalika	1	0	12	12	0	1	1	0	13	0	13	0	11	0	11	0	0	0	0	0	0	0	0	0	0	0	24	0	24		
13	Khotang	Rupakot Majhuwagadhi Nagarpalika	1	5	28	33	1	2	3	6	30	0	36	0	19	0	19	0	0	0	0	2	2	0	4	2	8	0	10	10	59	0	69
13	Khotang	Sakela Gaunpalika	1	1	8	9	0	3	3	1	11	0	12	1	1	0	2	0	0	0	0	0	0	0	0	0	0	2	12	0	14		

Number of teachers at secondary level working in the approved and rahat positions and based on the reporting by types of schools and teachers in Flash I_2018-019

Dist_code	Dist_name	Local level_name	Province	Permanent			Temporary			Total Approved Positions				Rahat				PCF				Community Private Sources				Total of Institutional Schools				Total			
				Female	Male	Total	Female	Male	Total	Female	Male	N/A	Total	Female	Male	N/A	Total	Female	Male	N/A	Total	Female	Male	N/A	Total	Female	Male	N/A	Total				
	Total			10	107	117	2	25	27	12	132	0	144	10	90	0	100	0	1	0	1	4	9	0	13	4	10	0	14	30	242	0	272
14	Udayapur	Belaka Nagarpalika	1	1	11	12	0	3	3	1	14	0	15	7	14	0	21	0	1	0	1	5	3	0	8	2	14	0	16	15	46	0	61
14	Udayapur	Chaudandigadhi Nagarpalika	1	6	14	20	0	3	3	6	17	0	23	6	19	0	25	1	1	0	2	2	9	0	11	3	20	0	23	18	66	0	84
14	Udayapur	Katari Nagarpalika	1	1	13	14	1	5	6	2	18	0	20	4	17	0	21	0	1	0	1	3	12	0	15	2	23	0	25	11	71	0	82
14	Udayapur	Rautami Gaunpalika	1	2	9	11	0	1	1	2	10	0	12	1	14	0	15	0	1	0	1	1	1	0	2	0	0	0	4	26	0	30	
14	Udayapur	Sunkoshi Gaunpalika	1	0	5	5	0	1	1	0	6	0	6	1	14	0	15	0	0	0	0	0	1	0	1	0	0	0	1	21	0	22	
14	Udayapur	Tapli Gaunpalika	1	0	4	4	0	4	4	0	8	0	8	0	10	0	10	0	0	0	0	0	2	0	2	0	0	0	0	20	0	20	
14	Udayapur	Triyuga Nagarpalika	1	0	28	28	0	4	4	0	32	0	32	6	27	0	33	0	2	0	2	3	22	0	25	17	77	0	94	26	160	0	186
14	Udayapur	Udayapurgadhi Gaunpalika	1	0	10	10	0	2	2	0	12	0	12	1	14	0	15	0	0	0	0	0	6	0	6	0	3	0	3	1	35	0	36
	Total			10	94	104	1	23	24	11	117	0	128	26	129	0	155	1	6	0	7	14	56	0	70	24	137	0	161	76	445	0	521
15	Saptari	Agnisair Krishnasavaran Gaunpalika	2	0	5	5	0	5	5	0	10	0	10	0	8	0	8	0	1	0	1	0	1	0	1	0	7	0	7	0	27	0	27
15	Saptari	Belhi Chapena Gaunpalika	2	0	7	7	0	0	0	0	7	0	7	0	0	0	0	0	0	0	0	0	0	0	0	0	0	0	0	7	0	7	
15	Saptari	Bishnupur Gaunpalika	2	0	5	5	0	0	0	0	5	0	5	1	6	0	7	0	0	0	0	0	0	0	0	0	0	0	1	11	0	12	
15	Saptari	Bodebarsaien Nagarpalika	2	0	12	12	0	4	4	0	16	0	16	0	4	0	4	0	0	0	0	0	0	0	0	0	0	0	0	20	0	20	
15	Saptari	Chhinmasta Gaunpalika	2	0	4	4	0	3	3	0	7	0	7	0	2	0	2	0	0	0	0	0	0	0	0	0	0	0	0	9	0	9	
15	Saptari	Dakneshwori Nagarpalika	2	0	10	10	0	1	1	0	11	0	11	0	4	0	4	0	0	0	0	0	0	0	0	0	0	0	0	15	0	15	
15	Saptari	Hanumannagar Kankalani Nagarpalika	2	0	6	6	0	6	6	0	12	0	12	0	2	0	2	0	0	0	0	0	4	0	4	0	19	0	19	0	37	0	37
15	Saptari	Kanchanroop Nagarpalika	2	1	12	13	0	6	6	1	18	0	19	0	2	0	2	0	0	0	0	0	0	0	0	0	0	0	1	20	0	21	
15	Saptari	Khadak Nagarpalika	2	0	18	18	0	4	4	0	22	0	22	0	4	0	4	0	0	0	0	0	2	0	2	0	0	0	0	28	0	28	
15	Saptari	Mahadeva Gaunpalika	2	0	8	8	0	1	1	0	9	0	9	1	0	0	1	0	0	0	0	0	0	0	0	0	0	0	1	9	0	10	
15	Saptari	Rajbiraj Nagarpalika	2	3	16	19	0	8	8	3	24	0	27	0	6	0	6	0	0	0	0	0	0	0	0	0	0	0	3	30	0	33	
15	Saptari	Rupani Gaunpalika	2	0	5	5	0	2	2	0	7	0	7	0	6	0	6	0	0	0	0	0	0	0	0	0	0	0	0	13	0	13	
15	Saptari	Saptakoshi Nagarpalika	2	0	10	10	0	4	4	0	14	0	14	0	4	0	4	0	0	0	0	0	1	0	1	1	7	0	8	1	26	0	27
15	Saptari	Shambhunath Nagarpalika	2	2	10	12	0	2	2	2	12	0	14	0	1	0	1	0	0	0	0	0	11	0	11	0	0	0	2	24	0	26	
15	Saptari	Surunga Nagarpalika	2	1	15	16	0	4	4	1	19	0	20	0	7	0	7	0	0	0	0	0	1	0	1	0	0	0	1	27	0	28	
15	Saptari	Tilatha Koiladi Gaunpalika	2	0	12	12	0	5	5	0	17	0	17	0	1	0	1	0	0	0	0	0	0	0	0	0	0	0	0	18	0	18	
15	Saptari	Tirahut Gaunpalika	2	0	11	11	0	0	0	0	11	0	11	0	1	0	1	0	0	0	0	0	4	0	4	0	0	0	0	16	0	16	
15	Saptari	Walan Bihul Gaunpalika	2	0	5	5	0	1	1	0	6	0	6	0	1	0	1	0	0	0	0	0	2	0	2	0	0	0	0	9	0	9	
	Total			7	171	178	0	56	56	7	227	0	234	2	59	0	61	0	1	0	1	0	26	0	26	1	33	0	34	10	346	0	356
16	Siraha	Arnama Rural Municipality	2	0	6	6	0	0	0	0	6	0	6	0	4	0	4	0	1	0	1	0	1	0	1	0	0	0	0	12	0	12	
16	Siraha	Aurahi Rural Municipality	2	0	3	3	0	0	0	0	3	0	3	0	1	0	1	0	0	0	0	0	2	0	2	0	0	0	0	6	0	6	
16	Siraha	Bariyarpatti Rural Municipality	2	0	11	11	0	2	2	0	13	0	13	0	5	0	5	0	0	0	0	0	0	0	0	0	0	0	0	18	0	18	
16	Siraha	Bhagawanpur Rural Municipality	2	0	6	6	0	3	3	0	9	0	9	0	1	0	1	0	0	0	0	0	0	0	0	0	0	0	10	0	10		
16	Siraha	Bishnupur Rural Municipality	2	0	4	4	0	1	1	0	5	0	5	0	2	0	2	0	0	0	0	0	4	0	4	1	10	0	11	1	21	0	22
16	Siraha	Dhangadhimai Municipality	2	2	5	7	0	3	3	2	8	0	10	1	2	0	3	0	2	0	2	0	4	0	4	0	24	0	24	3	40	0	43
16	Siraha	Golbazar Municipality	2	1	17	18	0	3	3	1	20	0	21	0	7	0	7	0	0	0	0	1	3	0	4	4	25	0	29	6	55	0	61

Number of teachers at secondary level working in the approved and rahat positions and based on the reporting by types of schools and teachers in Flash I_2018-019

Dist_code	Dist_name	Local level_name	Province	Permanent			Temporary			Total Approved Positions				Rahat				PCF				Community Private Sources				Total of Institutional Schools				Total						
				Female	Male	Total	Female	Male	Total	Female	Male	N/A	Total	Female	Male	N/A	Total	Female	Male	N/A	Total	Female	Male	N/A	Total	Female	Male	N/A	Total							
16	Siraha	Kalyanpur Municipality	2	0	9	9	0	3	3	0	12	0	12	0	1	0	1	0	2	0	2	0	2	0	2	0	0	0	0	0	0	0	0	17	0	17
16	Siraha	Karjanha Municipality	2	0	5	5	0	5	5	0	10	0	10	1	1	0	2	0	0	0	0	3	0	3	2	12	0	14	3	26	0	29				
16	Siraha	Lahan Municipality	2	2	25	27	0	1	1	2	26	0	28	0	8	0	8	0	0	0	4	23	0	27	17	114	0	131	23	171	0	194				
16	Siraha	Laxmipur Patari Rural Municipality	2	1	7	8	0	1	1	1	8	0	9	0	8	0	8	0	1	0	1	0	3	0	3	0	0	0	0	1	20	0	21			
16	Siraha	Mirchaiya Municipality	2	0	12	12	0	1	1	0	13	0	13	0	0	0	0	0	0	0	0	22	0	22	4	72	0	76	4	107	0	111				
16	Siraha	Naraha Rural Municipality	2	2	4	6	0	0	0	2	4	0	6	0	0	0	0	0	0	0	2	0	2	0	8	0	8	2	14	0	16					
16	Siraha	Navarajpur Rural Municipality	2	0	2	2	0	0	0	0	2	0	2	0	4	0	4	0	0	0	0	0	0	0	0	0	0	0	0	6	0	6				
16	Siraha	Sakhuwanankarkatti Rural Municipality	2	0	7	7	0	1	1	0	8	0	8	0	2	0	2	0	0	0	0	0	0	0	0	0	0	0	0	10	0	10				
16	Siraha	Siraha Municipality	2	3	26	29	0	2	2	3	28	0	31	0	7	0	7	0	1	0	1	1	8	0	9	3	38	0	41	7	82	0	89			
16	Siraha	Sukhipur Municipality	2	0	12	12	0	2	2	0	14	0	14	1	13	0	14	0	0	0	0	1	0	1	0	1	0	1	1	29	0	30				
	Total			11	161	172	0	28	28	11	189	0	200	3	66	0	69	0	7	0	7	6	78	0	84	31	304	0	335	51	644	0	695			
17	Dhanusha	Aurahi Gaunpalika	2	0	13	13	0	1	1	0	14	0	14	0	7	0	7	0	0	0	0	1	0	1	0	0	0	0	0	22	0	22				
17	Dhanusha	Bateswor Gaunpalika	2	0	5	5	0	2	2	0	7	0	7	0	2	0	2	0	1	0	1	0	1	0	1	0	0	0	0	11	0	11				
17	Dhanusha	Bidehi Nagarpalika	2	0	12	12	0	1	1	0	13	0	13	0	6	0	6	0	0	0	0	1	0	1	0	0	0	0	20	0	20					
17	Dhanusha	Chhireswornath Nagarpalika	2	0	7	7	0	2	2	0	9	0	9	0	2	0	2	0	0	0	0	0	0	0	0	1	0	1	0	12	0	12				
17	Dhanusha	Dhanauji Gaunpalika	2	1	7	8	0	2	2	1	9	0	10	0	0	0	0	0	0	0	0	0	0	0	0	0	0	0	1	9	0	10				
17	Dhanusha	Dhanusadham Nagarpalika	2	0	10	10	0	4	4	0	14	0	14	0	2	0	2	0	1	0	1	0	2	0	2	0	7	0	7	0	26	0	26			
17	Dhanusha	Ganeshman Charnath Nagarpalika	2	1	5	6	0	0	0	1	5	0	6	0	1	0	1	0	0	0	0	4	0	4	0	1	0	1	1	11	0	12				
17	Dhanusha	Hansapur Nagarpalika	2	0	9	9	0	6	6	0	15	0	15	0	5	0	5	0	0	0	0	1	0	1	0	0	0	0	21	0	21					
17	Dhanusha	Janaknandini Gaunpalika	2	0	6	6	0	1	1	0	7	0	7	0	1	0	1	0	0	0	0	0	0	0	0	0	0	0	8	0	8					
17	Dhanusha	Janakpur Upamahanagarpalika	2	6	47	53	0	30	30	6	77	0	83	2	7	0	9	0	0	0	7	35	0	42	15	110	0	125	30	229	0	259				
17	Dhanusha	Kamala Nagarpalika	2	0	6	6	0	1	1	0	7	0	7	0	2	0	2	0	0	0	0	1	0	1	0	0	0	0	10	0	10					
17	Dhanusha	Laxminiya Gaunpalika	2	1	7	8	0	1	1	1	8	0	9	0	1	0	1	0	1	0	0	0	0	0	0	0	0	0	1	10	0	11				
17	Dhanusha	Mithila Bihari Gaunpalika	2	0	11	11	0	1	1	0	12	0	12	0	4	0	4	0	1	0	1	0	0	0	0	0	0	0	17	0	17					
17	Dhanusha	Mithila Nagarpalika	2	1	16	17	0	3	3	1	19	0	20	0	4	0	4	0	1	0	1	0	0	0	0	5	0	5	1	29	0	30				
17	Dhanusha	Mukhiyapatti Musahamiya Gaunpalika	2	5	6	11	0	1	1	5	7	0	12	0	1	0	1	0	0	0	0	0	0	0	0	0	0	5	8	0	13					
17	Dhanusha	Nagarain Nagarpalika	2	0	8	8	0	7	7	0	15	0	15	0	2	0	2	0	1	0	1	0	7	0	7	0	0	0	25	0	25					
17	Dhanusha	Sabaila Nagarpalika	2	0	10	10	0	7	7	0	17	0	17	0	4	0	4	0	0	0	0	3	0	3	0	0	0	0	24	0	24					
17	Dhanusha	Sahidnagar Nagarpalika	2	0	4	4	0	0	0	0	4	0	4	0	0	0	0	0	0	0	0	0	0	0	0	0	0	0	4	0	4					
	Total			15	189	204	0	70	70	15	259	0	274	2	51	0	53	0	6	0	6	7	56	0	63	15	124	0	139	39	496	0	535			
18	Mahottari	Aurahi Nagarpalika	2	1	6	7	0	4	4	1	10	0	11	0	2	0	2	0	1	0	1	0	0	0	0	1	0	1	14	0	15					
18	Mahottari	Balwa Nagarpalika	2	0	12	12	0	2	2	0	14	0	14	0	0	0	0	0	1	0	1	0	0	0	0	0	0	0	15	0	15					
18	Mahottari	Bardibas Nagarpalika	2	5	28	33	0	2	2	5	30	0	35	4	10	0	14	1	3	0	4	2	9	0	11	6	29	0	35	18	81	0	99			
18	Mahottari	Bhangaha Nagarpalika	2	0	11	11	0	1	1	0	12	0	12	1	5	0	6	0	3	0	3	1	2	0	3	0	0	2	22	0	24					
18	Mahottari	Ekdanra Gaunpalika	2	0	4	4	0	2	2	0	6	0	6	0	4	0	4	0	0	0	0	0	0	0	0	0	0	0	10	0	10					
18	Mahottari	Gaushala Nagarpalika	2	2	12	14	1	1	2	3	13	0	16	1	4	0	5	0	1	0	1	5	12	0	17	10	13	0	23	19	43	0	62			
18	Mahottari	Jaleswor Nagarpalika	2	1	19	20	1	2	3	2	21	0	23	1	6	0	7	0	0	0	0	2	10	0	12	5	25	0	30	10	62	0	72			

Number of teachers at secondary level working in the approved and rahat positions and based on the reporting by types of schools and teachers in Flash I_2018-019

Dist_code	Dist_name	Local level_name	Province	Permanent			Temporary			Total Approved Positions				Rahat				PCF				Community Private Sources				Total of Institutional Schools				Total				
				Female	Male	Total	Female	Male	Total	Female	Male	N/A	Total	Female	Male	N/A	Total	Female	Male	N/A	Total	Female	Male	N/A	Total	Female	Male	N/A	Total					
18	Mahottari	Loharpatti Nagarpalika	2	1	16	17	0	4	4	1	20	0	21	0	4	0	4	0	0	0	0	0	0	0	0	0	0	0	0	0	1	24	0	25
18	Mahottari	Mahottari Gaunpalika	2	0	7	7	0	3	3	0	10	0	10	0	0	0	0	0	1	0	1	0	0	0	0	0	0	0	0	0	11	0	11	
18	Mahottari	Manra Sisawa Nagarpalika	2	0	11	11	0	4	4	0	15	0	15	0	7	0	7	0	2	0	2	0	0	0	0	0	0	0	0	24	0	24		
18	Mahottari	Matihani Nagarpalika	2	0	8	8	1	4	5	1	12	0	13	1	4	0	5	0	0	0	0	0	0	0	0	0	0	0	2	16	0	18		
18	Mahottari	Pipra Gaunpalika	2	0	11	11	0	3	3	0	14	0	14	0	1	0	1	0	0	0	0	2	1	0	3	5	7	0	12	7	23	0	30	
18	Mahottari	Ramgopalpur Nagarpalika	2	0	10	10	0	2	2	0	12	0	12	0	0	0	0	0	0	0	0	0	0	0	0	0	0	0	0	12	0	12		
18	Mahottari	Samsi Gaunpalika	2	0	0	0	0	0	0	0	0	0	0	0	1	0	1	0	0	0	0	0	3	0	3	0	0	0	0	4	0	4		
18	Mahottari	Sonama Gaunpalika	2	0	5	5	0	1	1	0	6	0	6	0	7	0	7	0	0	0	0	0	1	0	1	0	0	0	0	14	0	14		
		Total		10	160	170	3	35	38	13	195	0	208	8	55	0	63	1	12	0	13	12	38	0	50	26	75	0	101	60	375	0	435	
19	Sarlahi	Bagmati Nagarpalika	2	2	6	8	0	3	3	2	9	0	11	1	10	0	11	0	0	0	0	1	2	0	3	1	7	0	8	5	28	0	33	
19	Sarlahi	Balara Nagarpalika	2	0	8	8	0	2	2	0	10	0	10	0	1	0	1	0	0	0	0	0	0	0	0	0	0	0	0	11	0	11		
19	Sarlahi	Barahathawa Nagarpalika	2	3	10	13	0	4	4	3	12	2	17	0	8	0	8	0	0	0	0	0	5	0	5	0	9	0	9	3	34	2	39	
19	Sarlahi	Basbariya Gaunpalika	2	0	0	0	0	0	0	0	0	0	0	0	1	0	1	0	0	0	0	0	0	0	0	0	0	0	0	1	0	1		
19	Sarlahi	Bishnu Gaunpalika	2	1	6	7	0	1	1	1	7	0	8	0	0	0	0	0	0	0	0	0	0	0	0	0	0	0	1	7	0	8		
19	Sarlahi	Brahmapuri Gaunpalika	2	0	0	0	0	0	0	0	0	0	0	0	1	0	1	0	0	0	0	0	0	0	0	0	0	0	0	1	0	1		
19	Sarlahi	Chakraghatta Gaunpalika	2	0	9	9	0	3	3	0	12	0	12	0	1	0	1	0	1	0	1	0	0	0	0	0	0	0	0	14	0	14		
19	Sarlahi	Chandranagar Gaunpalika	2	2	7	9	0	0	0	2	7	0	9	1	1	0	2	0	0	0	0	0	0	0	0	0	0	0	3	8	0	11		
19	Sarlahi	Dhankaul Gaunpalika	2	0	5	5	0	0	0	0	5	0	5	1	0	0	1	0	0	0	0	0	0	0	0	0	0	0	1	5	0	6		
19	Sarlahi	Godaita Nagarpalika	2	1	13	14	0	3	3	1	16	0	17	0	2	0	2	0	0	0	0	0	1	0	1	2	7	0	9	3	26	0	29	
19	Sarlahi	Haripur Nagarpalika	2	0	16	16	0	1	1	0	17	0	17	2	7	0	9	0	0	0	0	0	3	0	3	1	6	0	7	3	33	0	36	
19	Sarlahi	Haripurwa Nagarpalika	2	0	11	11	0	0	0	0	11	0	11	0	1	0	1	0	0	0	0	0	0	0	0	0	0	0	0	12	0	12		
19	Sarlahi	Hariwan Nagarpalika	2	0	5	5	0	2	2	0	7	0	7	0	2	0	2	0	0	0	0	0	0	0	0	0	0	0	0	9	0	9		
19	Sarlahi	Ishworpur Nagarpalika	2	0	20	20	0	2	2	0	22	0	22	2	13	0	15	0	1	0	1	0	2	0	2	1	7	0	8	3	45	0	48	
19	Sarlahi	Kabilasi Nagarpalika	2	1	10	11	0	8	8	1	18	0	19	0	1	0	1	0	0	0	0	0	0	0	0	0	0	0	1	19	0	20		
19	Sarlahi	Kaudena Gaunpalika	2	0	2	2	0	0	0	0	2	0	2	0	1	0	1	0	0	0	0	0	0	0	0	0	0	0	0	3	0	3		
19	Sarlahi	Lalbandi Nagarpalika	2	0	0	0	0	0	0	0	0	0	0	0	2	0	2	0	0	0	0	0	0	0	0	0	0	0	0	2	0	2		
19	Sarlahi	Malangawa Nagarpalika	2	0	3	3	0	1	1	0	4	0	4	0	0	0	0	0	0	0	0	0	0	0	0	0	0	0	0	4	0	4		
19	Sarlahi	Parsa Gaunpalika	2	0	2	2	0	0	0	0	2	0	2	0	0	0	0	0	0	0	0	0	0	0	0	0	0	0	0	2	0	2		
19	Sarlahi	Ramnagar Gaunpalika	2	0	2	2	0	1	1	0	3	0	3	0	0	0	0	0	0	0	0	0	0	0	0	0	0	0	0	3	0	3		
		Total		10	135	145	0	31	31	10	164	2	176	7	52	0	59	0	2	0	2	1	13	0	14	5	36	0	41	23	267	2	292	
20	Sindhuli	Dudhouli Nagarpalika	3	10	9	19	2	3	5	12	12	0	24	11	8	0	19	0	0	0	0	4	16	0	20	0	5	0	5	27	41	0	68	
20	Sindhuli	Ghanglekh Gaunpalika	3	0	2	2	0	4	4	0	6	0	6	1	11	0	12	0	0	0	0	1	3	0	4	0	0	0	2	20	0	22		
20	Sindhuli	Golanjor Gaunpalika	3	7	5	12	0	4	4	7	9	0	16	4	11	0	15	0	0	0	0	2	3	0	5	0	6	0	6	13	29	0	42	
20	Sindhuli	Hariharpurgadhi Gaunpalika	3	2	0	2	0	4	4	2	4	0	6	1	7	0	8	0	0	0	0	4	4	0	8	0	0	0	7	15	0	22		

Number of teachers at secondary level working in the approved and rahat positions and based on the reporting by types of schools and teachers in Flash I_2018-019

Dist_code	Dist_name	Local level_name	Province	Permanent			Temporary			Total Approved Positions				Rahat				PCF				Community Private Sources				Total of Institutional Schools				Total			
				Female	Male	Total	Female	Male	Total	Female	Male	N/A	Total	Female	Male	N/A	Total	Female	Male	N/A	Total	Female	Male	N/A	Total	Female	Male	N/A	Total				
20	Sindhuli	Kalamamai Nagarpalika	3	5	26	31	2	7	9	7	33	0	40	10	30	0	40	0	1	0	1	3	18	0	21	11	43	0	54	31	125	0	156
20	Sindhuli	Marin Gaunpalika	3	5	1	6	0	0	0	5	1	0	6	2	0	0	2	0	0	0	0	0	3	0	3	0	0	0	7	4	0	11	
20	Sindhuli	Phikkal Gaunpalika	3	0	4	4	0	2	2	0	6	0	6	7	7	0	14	0	0	0	0	1	1	0	2	0	0	0	8	14	0	22	
20	Sindhuli	Sunkoshi Gaunpalika	3	0	10	10	0	7	7	0	17	0	17	0	13	0	13	0	0	0	0	1	2	0	3	0	0	0	1	32	0	33	
20	Sindhuli	Tinpatan Gaunpalika	3	3	16	19	1	2	3	4	18	0	22	4	13	0	17	0	2	0	2	4	11	0	15	0	1	0	12	45	0	57	
		Total		32	73	105	5	33	38	37	106	0	143	40	100	0	140	0	3	0	3	20	61	0	81	11	55	0	66	108	325	0	433
21	Ramechhap	Doramba Gaunpalika	3	0	7	7	0	1	1	0	8	0	8	0	11	0	11	0	0	0	0	0	0	0	0	0	0	0	0	19	0	19	
21	Ramechhap	Gokulganga Gaunpalika	3	0	9	9	0	2	2	0	11	0	11	1	12	0	13	0	0	0	0	0	5	0	5	0	0	0	1	28	0	29	
21	Ramechhap	Khadadevi Gaunpalika	3	1	7	8	0	4	4	1	11	0	12	0	18	0	18	0	0	0	0	2	3	0	5	0	0	0	3	32	0	35	
21	Ramechhap	Likhu Gaunpalika	3	1	10	11	0	1	1	1	11	0	12	0	17	0	17	0	2	0	2	0	4	0	4	0	0	0	1	34	0	35	
21	Ramechhap	Manthali Nagarpalika	3	0	18	18	1	3	4	1	21	0	22	2	25	0	27	0	1	0	1	0	6	0	6	2	10	0	12	5	63	0	68
21	Ramechhap	Ramechhap Nagarpalika	3	2	14	16	0	6	6	2	20	0	22	1	11	0	12	0	2	0	2	2	2	0	4	0	1	0	5	36	0	41	
21	Ramechhap	Sunapati Gaunpalika	3	2	7	9	1	2	3	3	9	0	12	2	15	0	17	0	0	0	0	1	5	0	6	0	0	0	6	29	0	35	
21	Ramechhap	Umakunda Gaunpalika	3	0	3	3	1	6	7	1	9	0	10	1	5	0	6	0	0	0	0	0	1	0	1	0	0	0	2	15	0	17	
		Total		6	75	81	3	25	28	9	100	0	109	7	114	0	121	0	5	0	5	5	26	0	31	2	11	0	13	23	256	0	279
22	Dolakha	Baiteshwor Gaunpalika	3	0	10	10	1	2	3	1	12	0	13	1	8	0	9	0	0	0	0	0	1	0	1	0	0	0	2	21	0	23	
22	Dolakha	Bhimeshwor Nagarpalika	3	5	28	33	0	1	1	5	29	0	34	4	13	0	17	0	0	0	0	0	3	0	3	1	4	0	5	10	49	0	59
22	Dolakha	Bigu Gaunpalika	3	0	5	5	1	2	3	1	7	0	8	1	1	0	2	0	0	0	0	0	1	0	1	0	0	0	2	9	0	11	
22	Dolakha	Gaurishankar Gaunpalika	3	0	4	4	1	1	2	1	5	0	6	1	6	0	7	0	1	0	1	1	0	0	1	0	0	0	3	12	0	15	
22	Dolakha	Jiri Nagarpalika	3	3	6	9	1	1	2	4	7	0	11	0	6	0	6	0	0	0	0	1	4	0	5	3	9	0	12	8	26	0	34
22	Dolakha	Kalinchok Gaunpalika	3	0	10	10	0	3	3	0	13	0	13	4	17	0	21	0	0	0	0	0	4	0	4	0	0	0	4	34	0	38	
22	Dolakha	Melung Gaunpalika	3	2	5	7	0	6	6	2	11	0	13	5	8	0	13	1	0	0	1	0	8	0	8	0	0	0	8	27	0	35	
22	Dolakha	Sailung Gaunpalika	3	0	6	6	0	3	3	0	9	0	9	2	6	0	8	0	0	0	0	1	2	0	3	0	0	0	3	17	0	20	
22	Dolakha	Tamakoshi Gaunpalika	3	2	15	17	1	1	2	3	16	0	19	2	20	0	22	0	0	0	0	0	2	0	2	2	7	0	9	7	45	0	52
		Total		12	89	101	5	20	25	17	109	0	126	20	85	0	105	1	1	0	2	3	25	0	28	6	20	0	26	47	240	0	287
23	Sindhupalchok	Balefi Gaunpalika	3	2	1	3	0	4	4	2	5	0	7	5	10	0	15	0	0	0	0	2	3	0	5	2	4	0	6	11	22	0	33
23	Sindhupalchok	Barhabise Nagarpalika	3	1	6	7	0	3	3	1	9	0	10	2	20	0	22	0	0	0	0	3	2	0	5	5	13	0	18	11	44	0	55
23	Sindhupalchok	Bhotekoshi Gaunpalika	3	1	1	2	0	4	4	1	5	0	6	0	7	0	7	0	0	0	0	0	7	0	7	0	0	0	1	19	0	20	
23	Sindhupalchok	Chautara Sangachokgadhi Nagarpalika	3	1	16	17	0	1	1	1	17	0	18	8	35	0	43	0	1	0	1	9	9	0	18	0	0	0	18	62	0	80	
23	Sindhupalchok	Helambu Gaunpalika	3	5	1	6	1	2	3	6	3	0	9	2	11	0	13	0	0	0	0	2	5	0	7	0	6	0	6	10	25	0	35
23	Sindhupalchok	Indrawoti Gaunpalika	3	5	7	12	1	5	6	6	12	0	18	1	17	0	18	0	0	0	0	5	5	0	10	0	0	0	12	34	0	46	
23	Sindhupalchok	Jugal Gaunpalika	3	0	0	0	1	3	4	1	3	0	4	1	8	0	9	0	0	0	0	1	3	0	4	0	0	0	3	14	0	17	
23	Sindhupalchok	Lisankhu Pakhar Gaunpalika	3	0	4	4	1	2	3	1	6	0	7	7	13	0	20	0	0	0	0	1	8	0	9	0	0	0	9	27	0	36	
23	Sindhupalchok	Melamchi Nagarpalika	3	3	16	19	1	5	6	4	21	0	25	1	38	0	39	2	3	0	5	1	16	0	17	4	21	0	25	12	99	0	111
23	Sindhupalchok	Panchpokhari Thangpal Gaunpalika	3	1	3	4	1	1	2	2	4	0	6	2	15	0	17	0	0	0	0	0	8	0	8	0	0	0	4	27	0	31	

Number of teachers at secondary level working in the approved and rahat positions and based on the reporting by types of schools and teachers in Flash I_2018-019

Dist_code	Dist_name	Local level_name	Province	Permanent			Temporary			Total Approved Positions				Rahat				PCF				Community Private Sources				Total of Institutional Schools				Total			
				Female	Male	Total	Female	Male	Total	Female	Male	N/A	Total	Female	Male	N/A	Total	Female	Male	N/A	Total	Female	Male	N/A	Total	Female	Male	N/A	Total				
23	Sindhupalchok	Sunkoshi Gaunpalika	3	2	23	25	0	6	6	2	29	0	31	4	10	0	14	0	0	0	0	0	3	0	3	1	5	0	6	7	47	0	54
23	Sindhupalchok	Tripurasundari Gaunpalika	3	0	1	1	0	2	2	0	3	0	3	2	11	0	13	0	0	0	0	0	0	0	0	0	0	0	2	14	0	16	
		Total		21	79	100	6	38	44	27	117	0	144	35	195	0	230	2	4	0	6	24	69	0	93	12	49	0	61	100	434	0	534
24	Kavrepalanchok	Banepa Nagarpalika	3	7	30	37	1	1	2	8	31	0	39	2	7	0	9	1	0	0	1	2	15	0	17	23	57	0	80	36	110	0	146
24	Kavrepalanchok	Bethanchowk Gaunpalika	3	1	7	8	0	6	6	1	13	0	14	5	4	0	9	1	1	0	2	0	0	0	0	0	0	0	7	18	0	25	
24	Kavrepalanchok	Bhumlu Gaunpalika	3	3	12	15	0	5	5	3	17	0	20	5	7	0	12	0	1	0	1	0	1	0	1	0	0	0	8	26	0	34	
24	Kavrepalanchok	Chaurideurali Gaunpalika	3	5	8	13	0	17	17	5	25	0	30	4	6	0	10	0	0	0	0	0	3	0	3	0	0	0	9	34	0	43	
24	Kavrepalanchok	Dhulikhel Nagarpalika	3	14	17	31	0	1	1	14	18	0	32	0	10	0	10	1	1	0	2	1	12	0	13	14	25	0	39	30	66	0	96
24	Kavrepalanchok	Khanikhola Gaunpalika	3	1	5	6	0	0	0	1	5	0	6	1	2	0	3	0	1	0	1	2	2	0	4	0	0	0	4	10	0	14	
24	Kavrepalanchok	Mahabharat Gaunpalika	3	0	2	2	0	1	1	0	3	0	3	0	7	0	7	1	3	0	4	2	2	0	4	0	0	0	3	15	0	18	
24	Kavrepalanchok	Mandandeupur Nagarpalika	3	5	15	20	0	6	6	5	21	0	26	6	13	0	19	1	1	0	2	4	7	0	11	0	8	0	8	16	50	0	66
24	Kavrepalanchok	Namobuddha Nagarpalika	3	5	17	22	0	6	6	5	23	0	28	1	12	0	13	0	0	0	0	0	3	0	3	0	0	0	6	38	0	44	
24	Kavrepalanchok	Panauti Nagarpalika	3	8	29	37	1	2	3	9	31	0	40	6	14	0	20	0	0	0	0	1	13	0	14	11	40	0	51	27	98	0	125
24	Kavrepalanchok	Panchkhal Nagarpalika	3	6	15	21	0	7	7	6	22	0	28	4	15	0	19	0	1	0	1	0	8	0	8	2	5	0	7	12	51	0	63
24	Kavrepalanchok	Roshi Gaunpalika	3	1	11	12	1	5	6	2	16	0	18	6	15	0	21	2	2	0	4	0	2	0	2	0	0	0	10	35	0	45	
24	Kavrepalanchok	Temal Gaunpalika	3	0	7	7	1	1	2	1	8	0	9	1	19	0	20	3	2	0	5	0	1	0	1	0	0	0	5	30	0	35	
		Total		56	175	231	4	58	62	60	233	0	293	41	131	0	172	10	13	0	23	12	69	0	81	50	135	0	185	173	581	0	754
25	Lalitpur	Bagmati Gaunpalika	3	1	6	7	1	7	8	2	13	0	15	2	8	0	10	0	0	0	0	0	0	0	0	0	0	0	4	21	0	25	
25	Lalitpur	Godawari Nagarpalika	3	12	30	42	3	11	14	15	41	0	56	4	6	0	10	0	0	0	0	7	39	0	46	71	136	0	207	97	222	0	319
25	Lalitpur	Konjyosom Gaunpalika	3	2	5	7	0	1	1	2	6	0	8	1	5	0	6	0	0	0	0	0	1	0	1	0	0	0	3	12	0	15	
25	Lalitpur	Lalitpur Mahanagarpalika	3	23	84	107	6	24	30	29	108	0	137	5	10	0	15	0	0	0	0	29	216	0	245	305	374	0	679	368	708	0	1076
25	Lalitpur	Mahalaxmi Nagarpalika	3	10	21	31	1	0	1	11	21	0	32	1	12	0	13	0	0	0	0	5	28	0	33	48	104	0	152	65	165	0	230
25	Lalitpur	Mahankal Gaunpalika	3	1	9	10	0	1	1	1	10	0	11	0	12	0	12	0	0	0	0	0	0	0	0	0	0	0	1	22	0	23	
		Total		49	155	204	11	44	55	60	199	0	259	13	53	0	66	0	0	0	0	41	284	0	325	424	614	0	1038	538	1150	0	1688
26	Bhaktapur	Bhaktapur Nagarpalika	3	7	47	54	2	17	19	9	64	0	73	0	6	0	6	0	0	0	0	35	119	0	154	116	153	0	269	160	342	0	502
26	Bhaktapur	Chagunarayan Nagarpalika	3	3	26	29	2	5	7	5	31	0	36	4	10	0	14	0	0	0	0	12	5	0	17	12	34	0	46	33	80	0	113
26	Bhaktapur	Madhapur Thimi Nagarpalika	3	12	22	34	2	6	8	14	28	0	42	5	2	0	7	0	0	0	0	17	40	0	57	53	118	0	171	89	188	0	277
26	Bhaktapur	Suryabinayak Nagarpalika	3	7	15	22	0	7	7	7	22	0	29	2	4	0	6	0	0	0	0	23	42	0	65	68	125	0	193	100	193	0	293
		Total		29	110	139	6	35	41	35	145	0	180	11	22	0	33	0	0	0	0	87	206	0	293	249	430	0	679	382	803	0	1185
27	Kathmandu	Budhanilkantha Nagarpalika	3	14	4	18	2	3	5	16	7	0	23	2	15	0	17	0	0	0	0	17	128	0	145	156	296	0	452	191	446	0	637
27	Kathmandu	Chandragiri Nagarpalika	3	15	36	51	1	6	7	16	42	0	58	14	20	0	34	0	0	0	0	10	44	0	54	68	126	0	194	108	232	0	340
27	Kathmandu	Dakshinkali Nagarpalika	3	2	18	20	1	20	21	3	38	0	41	0	7	0	7	0	2	0	2	1	6	0	7	4	23	0	27	8	76	0	84
27	Kathmandu	Gokarneshwor Nagarpalika	3	9	14	23	1	14	15	10	28	0	38	5	5	0	10	0	0	0	0	14	118	0	132	104	222	0	326	133	373	0	506
27	Kathmandu	Kageshori Manahara Nagarpalika	3	2	19	21	5	20	25	7	39	0	46	2	7	0	9	0	0	0	0	11	39	0	50	62	134	0	196	82	219	0	301
27	Kathmandu	Kathmandu Mahanagarpalika	3	151	138	289	20	42	62	171	180	0	351	13	35	0	48	2	0	0	2	93	591	0	684	808	1651	0	2459	1087	2457	0	3544
27	Kathmandu	Kirtipur Nagarpalika	3	6	19	25	2	18	20	8	37	0	45	2	6	0	8	0	0	0	0	10	23	0	33	37	106	0	143	57	172	0	229
27	Kathmandu	Nagarjun Nagarpalika	3	5	19	24	0	9	9	5	28	0	33	5	15	0	20	0	0	0	0	11	32	0	43	72	124	0	196	93	199	0	292
27	Kathmandu	Shankharapur Nagarpalika	3	1	13	14	1	9	10	2	22	0	24	0	10	0	10	0	0	0	0	6	6	0	12	12	31	0	43	20	69	0	89

Number of teachers at secondary level working in the approved and rahat positions and based on the reporting by types of schools and teachers in Flash I_2018-019

Dist_code	Dist_name	Local level_name	Province	Permanent			Temporary			Total Approved Positions				Rahat				PCF				Community Private Sources				Total of Institutional Schools				Total			
				Female	Male	Total	Female	Male	Total	Female	Male	N/A	Total	Female	Male	N/A	Total	Female	Male	N/A	Total	Female	Male	N/A	Total	Female	Male	N/A	Total				
27	Kathmandu	Tarkeshwor Nagarpalika	3	12	14	26	2	31	33	14	45	0	59	10	14	0	24	0	0	0	0	11	58	0	69	73	185	0	258	108	302	0	410
27	Kathmandu	Tokha Nagarpalika	3	3	16	19	1	5	6	4	21	0	25	1	4	0	5	0	0	0	0	12	66	0	78	88	238	0	326	105	329	0	434
		Total		220	310	530	36	177	213	256	487	0	743	54	138	0	192	2	2	0	4	196	1111	0	1307	1484	3136	0	4620	1992	4874	0	6866
28	Nuwakot	Belkotgadhi Nagarpalika	3	7	10	17	0	4	4	7	14	0	21	5	17	0	22	0	1	0	1	4	22	0	26	1	2	0	3	17	56	0	73
28	Nuwakot	Bidur Nagarpalika	3	8	23	31	2	3	5	10	26	0	36	6	14	0	20	0	1	0	1	5	6	0	11	9	27	0	36	30	74	0	104
28	Nuwakot	Dupcheshwar Gaunpalika	3	0	5	5	0	4	4	0	9	0	9	1	2	0	3	0	0	0	0	2	5	0	7	0	0	0	0	3	16	0	19
28	Nuwakot	Kakani Gaunpalika	3	0	6	6	0	1	1	0	7	0	7	1	13	0	14	0	0	0	0	2	9	0	11	0	0	0	0	3	29	0	32
28	Nuwakot	Kispang Gaunpalika	3	0	3	3	0	1	1	0	4	0	4	1	2	0	3	0	0	0	0	4	3	0	7	0	0	0	0	5	9	0	14
28	Nuwakot	Likhu Gaunpalika	3	3	8	11	0	2	2	3	10	0	13	0	5	0	5	0	0	0	0	3	4	0	7	8	21	0	29	14	40	0	54
28	Nuwakot	Meghang Gaunpalika	3	1	8	9	0	4	4	1	12	0	13	0	4	0	4	0	0	0	0	1	7	0	8	0	0	0	0	2	23	0	25
28	Nuwakot	Panchakanya Gaunpalika	3	0	3	3	0	3	3	0	6	0	6	1	4	0	5	0	1	0	1	1	4	0	5	0	0	0	0	2	15	0	17
28	Nuwakot	Shivapuri Gaunpalika	3	3	11	14	0	4	4	3	15	0	18	0	7	0	7	0	0	0	0	4	8	0	12	0	0	0	0	7	30	0	37
28	Nuwakot	Suryagadhi Gaunpalika	3	1	4	5	0	2	2	1	6	0	7	0	1	0	1	0	0	0	0	0	1	0	1	1	7	0	8	2	15	0	17
28	Nuwakot	Tadi Gaunpalika	3	0	10	10	0	8	8	0	18	0	18	0	0	0	0	0	0	0	0	0	2	0	2	0	0	0	0	0	20	0	20
28	Nuwakot	Tarkeshwar Gaunpalika	3	1	4	5	0	2	2	1	6	0	7	0	6	0	6	0	0	0	0	0	0	0	0	0	0	0	0	1	12	0	13
		Total		24	95	119	2	38	40	26	133	0	159	15	75	0	90	0	3	0	3	26	71	0	97	19	57	0	76	86	339	0	425
29	Rasuwa	Gosaikunda Gaunpalika	3	0	2	2	0	4	4	0	6	0	6	2	0	0	2	0	0	0	0	0	0	0	0	0	0	0	0	2	6	0	8
29	Rasuwa	Kalika Gaunpalika	3	3	3	6	0	1	1	3	4	0	7	0	12	0	12	0	0	0	0	0	1	0	1	0	3	0	3	3	20	0	23
29	Rasuwa	Naukunda Gaunpalika	3	1	3	4	0	4	4	1	7	0	8	0	1	0	1	0	0	0	0	0	1	0	1	0	0	0	0	1	9	0	10
29	Rasuwa	Parbatikunda Gaunpalika	3	0	1	1	1	1	2	1	2	0	3	0	0	0	0	0	1	0	1	1	0	0	1	0	0	0	0	2	3	0	5
29	Rasuwa	Uttargaya Gaunpalika	3	1	10	11	1	1	2	2	11	0	13	0	6	0	6	0	0	0	0	0	0	0	0	0	0	0	0	2	17	0	19
		Total		5	19	24	2	11	13	7	30	0	37	2	19	0	21	0	1	0	1	1	2	0	3	0	3	0	3	10	55	0	65
30	Dhading	Benighat Rorang Gaunpalika	3	7	5	12	0	2	2	7	7	0	14	0	6	0	6	0	0	0	0	0	2	0	2	0	0	0	0	7	15	0	22
30	Dhading	Dhunibesi Nagarpalika	3	3	11	14	0	2	2	3	13	0	16	4	8	0	12	0	0	0	0	1	4	0	5	1	1	0	2	9	26	0	35
30	Dhading	Gajuri Gaunpalika	3	1	5	6	1	2	3	2	7	0	9	0	12	0	12	0	0	0	0	4	3	0	7	0	0	0	0	6	22	0	28
30	Dhading	Galchi Gaunpalika	3	1	3	4	0	0	0	1	3	0	4	0	5	0	5	0	0	0	0	1	7	0	8	0	0	0	0	2	15	0	17
30	Dhading	Gangjamuna Gaunpalika	3	2	6	8	2	6	8	4	12	0	16	0	5	0	5	0	0	0	0	5	3	0	8	0	0	0	0	9	20	0	29
30	Dhading	Jwalamukhi Gaunpalika	3	5	10	15	1	7	8	6	17	0	23	1	7	0	8	2	1	0	3	2	3	0	5	0	0	0	11	28	0	39	
30	Dhading	Khaniyabash Gaunpalika	3	0	3	3	0	4	4	0	7	0	7	1	1	0	2	0	1	0	1	2	2	0	4	0	0	0	3	11	0	14	
30	Dhading	Netrawati Gaunpalika	3	1	0	1	0	3	3	1	3	0	4	1	11	0	12	0	0	0	0	0	4	0	4	0	0	0	0	2	18	0	20
30	Dhading	Nilkantha Nagarpalika	3	6	12	18	1	5	6	7	17	0	24	5	19	0	24	0	0	0	0	5	14	0	19	0	0	0	17	50	0	67	
30	Dhading	Rubi Valley Gaunpalika	3	0	1	1	0	1	1	0	2	0	2	1	0	0	1	0	0	0	0	0	0	0	0	0	0	0	0	1	2	0	3
30	Dhading	Siddhalek Gaunpalika	3	5	3	8	0	1	1	5	4	0	9	1	4	0	5	0	0	0	0	1	5	0	6	0	0	0	7	13	0	20	
30	Dhading	Thakre Gaunpalika	3	0	7	7	0	1	1	0	8	0	8	1	1	0	2	0	0	0	0	2	10	0	12	0	0	0	3	19	0	22	
30	Dhading	Tripurasundari Gaunpalika	3	0	17	17	0	4	4	0	21	0	21	1	12	0	13	0	1	0	1	1	1	0	2	1	3	0	4	3	38	0	41

Number of teachers at secondary level working in the approved and rahat positions and based on the reporting by types of schools and teachers in Flash I_2018-019

Dist_code	Dist_name	Local level_name	Province	Permanent			Temporary			Total Approved Positions				Rahat				PCF				Community Private Sources				Total of Institutional Schools				Total			
				Female	Male	Total	Female	Male	Total	Female	Male	N/A	Total	Female	Male	N/A	Total	Female	Male	N/A	Total	Female	Male	N/A	Total	Female	Male	N/A	Total				
	Total			31	83	114	5	38	43	36	121	0	157	16	91	0	107	2	3	0	5	24	58	0	82	2	4	0	6	80	277	0	357
31	Makwanpur	Bagmati Gaunpalika	3	0	2	2	1	3	4	1	5	0	6	2	5	0	7	0	0	0	0	0	0	0	0	0	0	0	0	3	10	0	13
31	Makwanpur	Bakaiya Gaunpalika	3	0	3	3	0	1	1	0	4	0	4	1	14	0	15	0	1	0	1	2	7	0	9	0	0	0	3	26	0	29	
31	Makwanpur	Bhimphedi Gaunpalika	3	1	3	4	0	3	3	1	6	0	7	2	15	0	17	0	0	0	0	4	0	0	4	0	0	0	7	21	0	28	
31	Makwanpur	Hetauda Upamahanagarpalika	3	16	52	68	1	10	11	17	62	0	79	6	42	0	48	0	3	0	3	4	5	0	9	10	34	0	44	37	146	0	183
31	Makwanpur	Indrasarowar Gaunpalika	3	0	1	1	0	0	0	0	1	0	1	1	8	0	9	1	0	0	1	0	5	0	5	0	0	0	2	14	0	16	
31	Makwanpur	Kailash Gaunpalika	3	1	3	4	1	0	1	2	3	0	5	0	2	0	2	0	0	0	0	1	0	0	1	0	0	0	3	5	0	8	
31	Makwanpur	Makawanpurgadhi Gaunpalika	3	0	5	5	0	4	4	0	9	0	9	5	12	0	17	0	0	0	0	0	0	0	0	0	0	0	5	21	0	26	
31	Makwanpur	Manahari Gaunpalika	3	0	5	5	1	2	3	1	7	0	8	4	8	0	12	0	0	0	0	1	1	0	2	0	0	0	6	16	0	22	
31	Makwanpur	Raksirang Gaunpalika	3	1	0	1	0	0	0	1	0	0	1	0	4	0	4	0	1	0	1	0	2	0	2	0	0	0	1	7	0	8	
31	Makwanpur	Thaha Nagarpalika	3	3	3	6	1	9	10	4	12	0	16	4	23	0	27	0	1	0	1	1	3	0	4	0	0	0	9	39	0	48	
	Total			22	77	99	5	32	37	27	109	0	136	25	133	0	158	1	6	0	7	13	23	0	36	10	34	0	44	76	305	0	381
32	Rautahat	Baudhimai Nagarpalika	2	0	5	5	0	0	0	0	5	0	5	0	0	0	0	0	1	0	1	0	0	0	0	0	0	0	0	6	0	6	
32	Rautahat	Birdaban Nagarpalika	2	1	8	9	0	1	1	1	9	0	10	0	0	0	0	0	1	0	1	0	4	0	4	0	0	0	1	14	0	15	
32	Rautahat	Chandrapur Nagarpalika	2	0	28	28	0	7	7	0	35	0	35	1	5	0	6	0	1	0	1	0	5	0	5	0	0	0	1	46	0	47	
32	Rautahat	Debahi Gonahi Nagarpalika	2	0	8	8	0	1	1	0	9	0	9	0	0	0	0	0	0	0	0	0	0	0	0	0	0	0	9	0	9		
32	Rautahat	Durga Bhagawati Gaunpalika	2	0	8	8	0	6	6	0	14	0	14	0	0	0	0	0	0	0	0	0	0	0	0	0	0	0	14	0	14		
32	Rautahat	Gadhimai Nagarpalika	2	0	5	5	0	4	4	0	9	0	9	0	0	0	0	1	0	0	1	0	1	0	1	0	0	0	1	10	0	11	
32	Rautahat	Garuda Nagarpalika	2	0	8	8	0	1	1	0	9	0	9	0	1	0	1	0	1	0	1	0	1	0	1	0	0	0	0	12	0	12	
32	Rautahat	Gaur Nagarpalika	2	1	9	10	0	6	6	1	15	0	16	0	1	0	1	0	0	0	0	0	0	0	0	0	0	0	1	16	0	17	
32	Rautahat	Gujara Nagarpalika	2	0	12	12	0	4	4	0	16	0	16	0	0	0	0	0	1	0	1	0	5	0	5	0	0	0	0	22	0	22	
32	Rautahat	Ishanath Nagarpalika	2	0	8	8	0	2	2	0	10	0	10	0	0	0	0	0	0	0	0	0	0	0	0	0	0	0	0	10	0	10	
32	Rautahat	Katahariya Nagarpalika	2	0	4	4	0	2	2	0	6	0	6	0	1	0	1	0	0	0	0	0	8	0	8	0	0	0	0	15	0	15	
32	Rautahat	Madav Narayan Nagarpalika	2	0	6	6	0	0	0	0	6	0	6	0	0	0	0	0	0	0	0	0	0	0	0	0	0	0	6	0	6		
32	Rautahat	Maulapur Nagarpalika	2	0	6	6	0	1	1	0	7	0	7	0	0	0	0	0	0	0	0	0	0	0	0	0	0	0	7	0	7		
32	Rautahat	Paroha Nagarpalika	2	1	0	1	0	1	1	1	1	0	2	0	1	0	1	0	0	0	0	0	0	0	0	0	0	0	1	2	0	3	
32	Rautahat	Phatuwa Bijayapur Nagarpalika	2	0	7	7	0	2	2	0	9	0	9	0	1	0	1	0	0	0	0	0	0	0	0	0	0	0	0	10	0	10	
32	Rautahat	Rajdevi Nagarpalika	2	0	11	11	0	3	3	0	14	0	14	0	1	0	1	0	0	0	0	0	0	0	0	0	0	0	0	15	0	15	
32	Rautahat	Rajpur Nagarpalika	2	0	1	1	0	3	3	0	4	0	4	0	0	0	0	0	0	0	0	0	0	0	0	0	0	0	4	0	4		
32	Rautahat	Yamunamai Gaunpalika	2	0	5	5	0	3	3	0	8	0	8	0	0	0	0	0	0	0	0	0	0	0	0	0	0	0	8	0	8		
	Total			3	139	142	0	47	47	3	186	0	189	1	11	0	12	1	5	0	6	0	24	0	24	0	0	0	5	226	0	231	
33	Bara	Adarsh Kotwal Gaunpalika	2	0	4	4	0	1	1	0	5	0	5	0	0	0	0	0	0	0	0	0	0	0	0	0	0	0	5	0	5		
33	Bara	Baragadi Gaunpalika	2	0	2	2	1	2	3	1	4	0	5	0	1	0	1	1	2	0	3	0	0	0	0	0	0	0	2	7	0	9	
33	Bara	Bishrampur Gaunpalika	2	0	2	2	0	0	0	0	2	0	2	0	0	0	0	0	0	0	0	0	0	0	0	0	0	0	2	0	2		
33	Bara	Devtal Gaunpalika	2	5	24	29	0	1	1	5	25	0	30	1	29	0	30	0	2	0	2	3	6	0	9	10	21	0	31	19	83	0	102
33	Bara	Jitpur Simara Upamahanagarpalika	2	5	36	41	0	5	5	5	41	0	46	0	5	0	5	0	0	0	0	0	5	0	5	0	5	0	5	5	56	0	61
33	Bara	Kalaiya Upamahanagarpalika	2	0	3	3	0	0	0	0	3	0	3	0	4	0	4	0	0	0	0	0	0	0	0	0	0	0	0	7	0	7	
33	Bara	Karaiyama Gaunpalika	2	1	12	13	0	1	1	1	13	0	14	2	8	0	10	0	0	0	0	0	3	0	3	0	0	0	3	24	0	27	
33	Bara	Kolhabi Nagarpalika	2	0	16	16	0	0	0	0	16	0	16	1	4	0	5	0	0	0	0	0	2	0	2	0	0	0	1	22	0	23	
33	Bara	Mahagadhimai Nagarpalika	2	0	11	11	0	2	2	0	13	0	13	0	8	0	8	0	0	0	0	3	10	0	13	0	0	0	3	31	0	34	

Number of teachers at secondary level working in the approved and rahat positions and based on the reporting by types of schools and teachers in Flash I_2018-019

Dist_code	Dist_name	Local level_name	Province	Permanent			Temporary			Total Approved Positions				Rahat				PCF				Community Private Sources				Total of Institutional Schools				Total				
				Female	Male	Total	Female	Male	Total	Female	Male	N/A	Total	Female	Male	N/A	Total	Female	Male	N/A	Total	Female	Male	N/A	Total	Female	Male	N/A	Total					
33	Bara	Nijgadh Nagarpalika	2	0	4	4	0	1	1	0	5	0	5	0	1	0	1	0	1	0	1	0	0	0	0	0	0	0	0	0	0	7	0	7
33	Bara	Pacharauta Nagarpalika	2	0	5	5	0	1	1	0	6	0	6	0	4	0	4	0	0	0	0	0	0	0	0	0	0	0	0	10	0	10		
33	Bara	Parwanipur Gaunpalika	2	0	4	4	0	1	1	0	5	0	5	0	2	0	2	0	0	0	0	0	0	0	0	0	0	0	7	0	7			
33	Bara	Pheta Gaunpalika	2	0	7	7	0	1	1	0	8	0	8	0	2	0	2	0	0	0	0	2	0	2	0	0	0	0	12	0	12			
33	Bara	Prasauni Gaunpalika	2	0	11	11	0	1	1	0	12	0	12	0	1	0	1	0	0	0	0	1	0	1	0	0	0	0	14	0	14			
33	Bara	Simroungadh Nagarpalika	2	0	3	3	0	1	1	0	4	0	4	1	5	0	6	0	0	0	0	0	0	0	0	0	0	1	9	0	10			
33	Bara	Subarna Gaunpalika	2	0	0	0	0	0	0	0	0	0	0	0	0	0	0	0	0	0	0	0	0	0	0	0	0	0	0	0	0			
		Total		11	144	155	1	18	19	12	162	0	174	5	74	0	79	1	5	0	6	6	29	0	35	10	26	0	36	34	296	0	330	
34	Parsa	Bahudarmai Nagarpalika	2	1	5	6	0	2	2	1	7	0	8	1	5	0	6	0	0	0	0	1	0	1	0	0	0	2	13	0	15			
34	Parsa	Bindabasini Gaunpalika	2	1	5	6	0	1	1	1	6	0	7	0	1	0	1	0	0	0	0	0	0	0	0	0	0	1	7	0	8			
34	Parsa	Birgunj Mahanagarpalika	2	15	49	64	4	17	21	19	66	0	85	4	17	0	21	0	0	0	3	11	0	14	17	31	0	48	43	125	0	168		
34	Parsa	Chhipaharmai Gaunpalika	2	0	7	7	0	0	0	0	7	0	7	0	0	0	0	0	0	0	0	0	0	0	0	0	0	0	7	0	7			
34	Parsa	Dhobini Gaunpalika	2	0	1	1	0	0	0	0	1	0	1	0	4	0	4	0	0	0	0	2	0	2	0	0	0	0	7	0	7			
34	Parsa	Jaganathpur Gaunpalika	2	0	0	0	0	1	1	0	1	0	1	0	1	0	1	0	0	0	0	0	0	0	0	0	0	0	2	0	2			
34	Parsa	Jira Bhawani Gaunpalika	2	0	1	1	0	1	1	0	2	0	2	1	5	0	6	0	0	0	0	0	0	0	0	0	0	1	7	0	8			
34	Parsa	Kalikamai Gaunpalika	2	0	0	0	0	0	0	0	0	0	0	0	2	0	2	0	0	0	0	3	0	3	0	0	0	0	5	0	5			
34	Parsa	Pakahamainpur Gaunpalika	2	0	6	6	0	0	0	0	6	0	6	0	1	0	1	0	0	0	0	0	0	0	0	0	0	0	7	0	7			
34	Parsa	Parsagadi Nagarpalika	2	0	6	6	0	2	2	0	8	0	8	1	6	0	7	0	0	0	1	1	0	2	1	6	0	7	3	21	0	24		
34	Parsa	Paterwasugauli Gaunpalika	2	0	0	0	0	0	0	0	0	0	0	0	7	0	7	0	0	0	0	2	0	2	0	0	0	0	9	0	9			
34	Parsa	Pokhariya Nagarpalika	2	0	4	4	0	5	5	0	9	0	9	0	0	0	0	0	0	0	0	10	0	10	0	0	0	0	19	0	19			
34	Parsa	Sakhuwa Prasauni Gaunpalika	2	0	5	5	0	2	2	0	7	0	7	1	10	0	11	0	0	0	0	2	0	2	0	0	0	1	19	0	20			
34	Parsa	Thori Gaunpalika	2	0	12	12	0	3	3	0	15	0	15	0	8	0	8	0	0	0	0	0	0	0	0	0	0	0	23	0	23			
		Total		17	101	118	4	34	38	21	135	0	156	8	67	0	75	0	0	0	4	32	0	36	18	37	0	55	51	271	0	322		
35	Chitawan	Bhratpur Mahanagarpalika	3	17	124	141	1	31	32	18	155	0	173	6	44	0	50	0	0	0	27	157	0	184	66	321	0	387	117	677	0	794		
35	Chitawan	Ichchhyakamana Gaunpalika	3	1	4	5	0	2	2	1	6	0	7	0	2	0	2	0	0	0	0	4	0	4	2	13	0	15	3	25	0	28		
35	Chitawan	Kalika Nagarpalika	3	0	11	11	0	2	2	0	13	0	13	1	0	0	1	0	0	0	2	5	0	7	5	30	0	35	8	48	0	56		
35	Chitawan	Khairahani Nagarpalika	3	5	22	27	0	5	5	5	27	0	32	2	1	0	3	0	0	0	7	20	0	27	20	82	0	102	34	130	0	164		
35	Chitawan	Madi Nagarpalika	3	1	16	17	1	7	8	2	23	0	25	0	2	0	2	0	0	0	1	7	0	8	0	8	0	8	3	40	0	43		
35	Chitawan	Rapti Nagarpalika	3	8	5	13	1	4	5	9	9	0	18	1	8	0	9	0	0	0	2	11	0	13	3	33	0	36	15	61	0	76		
35	Chitawan	Ratnagar Nagarpalika	3	8	26	34	1	6	7	9	32	0	41	2	6	0	8	0	0	0	13	36	0	49	24	106	0	130	48	180	0	228		
		Total		40	208	248	4	57	61	44	265	0	309	12	63	0	75	0	0	0	52	240	0	292	120	593	0	713	228	1161	0	1389		
36	Gorkha	Aarughat Gaunpalika	4	1	11	12	0	3	3	1	14	0	15	1	4	0	5	0	0	0	0	0	0	0	2	1	0	3	4	19	0	23		
36	Gorkha	Ajirkot Gaunpalika	4	0	9	9	0	6	6	0	15	0	15	1	6	0	7	0	0	0	0	2	0	2	0	0	0	1	23	0	24			
36	Gorkha	Bhimsen Gaunpalika	4	2	17	19	1	3	4	3	20	0	23	2	17	0	19	0	0	0	0	3	0	3	0	0	0	5	40	0	45			
36	Gorkha	Chum Nubri Gaunpalika	4	0	0	0	0	0	0	0	0	0	0	1	4	0	5	0	0	0	0	0	0	0	0	0	0	1	4	0	5			
36	Gorkha	Dharche Gaunpalika	4	0	0	0	0	0	0	0	0	0	0	0	7	0	7	0	0	0	0	5	0	5	0	0	0	0	12	0	12			
36	Gorkha	Gandaki Gaunpalika	4	3	12	15	1	1	2	4	13	0	17	1	13	0	14	0	0	0	4	9	0	13	0	0	0	9	35	0	44			
36	Gorkha	Gorkha Nagarpalika	4	8	30	38	1	4	5	9	34	0	43	4	8	0	12	0	0	0	7	12	0	19	20	32	0	52	40	86	0	126		
36	Gorkha	Palungtar Nagarpalika	4	7	34	41	1	1	2	8	35	0	43	0	5	0	5	0	0	0	5	10	0	15	3	11	0	14	16	61	0	77		
36	Gorkha	Sahid Lakhan Gaunpalika	4	0	24	24	1	2	3	1	26	0	27	1	7	0	8	0	0	0	0	1	0	1	0	0	0	2	34	0	36			
36	Gorkha	Siranchok Gaunpalika	4	5	26	31	0	8	8	5	34	0	39	0	8	0	8	0	0	0	1	1	0	2	0	1	0	1	6	44	0	50		

Number of teachers at secondary level working in the approved and rahat positions and based on the reporting by types of schools and teachers in Flash I_2018-019

Dist_code	Dist_name	Local level_name	Province	Permanent			Temporary			Total Approved Positions				Rahat				PCF				Community Private Sources				Total of Institutional Schools				Total			
				Female	Male	Total	Female	Male	Total	Female	Male	N/A	Total	Female	Male	N/A	Total	Female	Male	N/A	Total	Female	Male	N/A	Total	Female	Male	N/A	Total				
36	Gorkha	Sulikot Gaunpalika	4	1	12	13	1	0	1	2	12	0	14	1	11	0	12	0	0	0	0	1	0	0	1	0	0	0	4	23	0	27	
	Total			27	175	202	6	28	34	33	203	0	236	12	90	0	102	0	0	0	18	43	0	61	25	45	0	70	88	381	0	469	
37	Lamjung	Besishahar Nagarpalika	4	2	20	22	1	7	8	3	27	0	30	0	24	0	24	1	0	0	1	3	10	0	13	10	44	0	54	17	105	0	122
37	Lamjung	Dordi Gaunpalika	4	1	8	9	0	5	5	1	13	0	14	0	7	0	7	0	1	0	1	1	0	0	1	0	0	0	2	21	0	23	
37	Lamjung	Dudhpokhari Gaunpalika	4	0	5	5	0	2	2	0	7	0	7	1	4	0	5	0	0	0	0	0	0	0	0	0	0	0	1	11	0	12	
37	Lamjung	Kwholasothar Rural Municipality	4	1	6	7	0	9	9	1	15	0	16	1	4	0	5	0	0	0	0	0	0	0	0	0	0	2	19	0	21		
37	Lamjung	MadhyaNepal Nagarpalika	4	5	25	30	0	8	8	5	33	0	38	0	6	0	6	0	0	0	0	0	13	0	13	2	10	0	12	7	62	0	69
37	Lamjung	Marsyangdi Gaunpalika	4	1	9	10	0	3	3	1	12	0	13	0	10	0	10	0	0	0	0	4	4	0	8	1	3	0	4	6	29	0	35
37	Lamjung	Rainas Nagarpalika	4	5	20	25	0	8	8	5	28	0	33	0	5	0	5	0	0	0	0	1	6	0	7	1	5	0	6	7	44	0	51
37	Lamjung	Sundarbazar Nagarpalika	4	1	29	30	1	13	14	2	42	0	44	6	11	0	17	0	0	0	0	6	6	0	12	6	29	0	35	20	88	0	108
	Total			16	122	138	2	55	57	18	177	0	195	8	71	0	79	1	1	0	2	15	39	0	54	20	91	0	111	62	379	0	441
38	Tanahu	Abukhaireni Gaunpalika	4	3	8	11	1	1	2	4	9	0	13	0	1	0	1	0	0	0	3	8	0	11	2	16	0	18	9	34	0	43	
38	Tanahu	Bandipur Gaunpalika	4	2	10	12	0	2	2	2	12	0	14	0	5	0	5	0	0	0	7	2	0	9	2	10	0	12	11	29	0	40	
38	Tanahu	Bhanu Nagarpalika	4	9	41	50	2	22	24	11	63	0	74	0	14	0	14	0	0	0	3	8	0	11	1	3	0	4	15	88	0	103	
38	Tanahu	Bhimad Nagarpalika	4	7	16	23	2	7	9	9	23	0	32	2	7	0	9	0	1	0	2	0	0	2	0	0	0	13	31	0	44		
38	Tanahu	Byas Nagarpalika	4	15	46	61	3	5	8	18	51	0	69	0	17	0	17	0	0	0	2	21	0	23	19	41	0	60	39	130	0	169	
38	Tanahu	Devghat Gaunpalika	4	0	12	12	0	6	6	0	18	0	18	0	5	0	5	0	0	0	0	19	0	19	0	2	0	2	0	44	0	44	
38	Tanahu	Ghiring Gaunpalika	4	0	9	9	0	3	3	0	12	0	12	2	5	0	7	1	0	0	1	0	2	0	2	0	0	0	3	19	0	22	
38	Tanahu	Myagde Gaunpalika	4	3	25	28	0	1	1	3	26	0	29	1	2	0	3	0	0	0	0	1	0	1	2	8	0	10	6	37	0	43	
38	Tanahu	Rhishing Gaunpalika	4	0	9	9	1	7	8	1	16	0	17	1	1	0	2	0	0	0	0	2	0	2	0	0	0	2	19	0	21		
38	Tanahu	Shuklagandaki Nagarpalika	4	9	27	36	2	13	15	11	40	0	51	6	10	0	16	0	0	0	3	8	0	11	11	32	0	43	31	90	0	121	
	Total			48	203	251	11	67	78	59	270	0	329	12	67	0	79	1	1	0	2	20	71	0	91	37	112	0	149	129	521	0	650
39	Syangja	Aandhikhola Gaunpalika	4	7	18	25	0	3	3	7	21	0	28	2	6	0	8	0	0	0	0	3	0	3	2	6	0	8	11	36	0	47	
39	Syangja	Arjunchaupari Gaunpalika	4	5	10	15	0	2	2	5	12	0	17	2	4	0	6	0	0	0	0	2	0	2	1	7	0	8	8	25	0	33	
39	Syangja	Bhirkot Nagarpalika	4	16	5	21	1	1	2	17	6	0	23	4	5	0	9	0	0	0	1	7	0	8	3	25	0	28	25	43	0	68	
39	Syangja	Biruwa Gaunpalika	4	5	16	21	2	0	2	7	16	0	23	2	7	0	9	0	0	0	1	2	0	3	0	3	0	3	10	28	0	38	
39	Syangja	Chapakot Nagarpalika	4	5	15	20	3	1	4	8	16	0	24	2	13	0	15	0	1	0	1	0	2	2	1	5	0	6	11	37	0	48	
39	Syangja	Galyang Nagarpalika	4	3	24	27	1	13	14	4	37	0	41	5	14	0	19	1	0	0	1	2	3	5	2	13	0	15	14	67	0	81	
39	Syangja	Harinas Gaunpalika	4	2	7	9	1	4	5	3	11	0	14	0	4	0	4	0	0	0	2	2	0	4	0	0	0	5	17	0	22		
39	Syangja	Kaligandagi Gaunpalika	4	3	19	22	1	5	6	4	24	0	28	2	13	0	15	0	0	0	1	0	0	1	1	2	0	3	8	39	0	47	
39	Syangja	Phedikhola Gaunpalika	4	0	14	14	1	0	1	1	13	1	15	10	6	0	16	0	0	0	3	5	0	8	1	11	0	12	15	35	1	51	
39	Syangja	Putalibazar Nagarpalika	4	15	35	50	2	5	7	17	40	0	57	7	7	0	14	0	0	0	2	13	0	15	16	48	0	64	42	108	0	150	
39	Syangja	Waling Nagarpalika	4	16	20	36	3	3	6	19	23	0	42	2	14	0	16	0	0	0	7	8	0	15	5	26	0	31	33	71	0	104	
	Total			77	183	260	15	37	52	92	219	1	312	38	93	0	131	1	1	0	2	19	47	0	66	32	146	0	178	182	506	1	689
40	Kaski	Annapurna Gaunpalika	4	6	16	22	0	14	14	6	30	0	36	0	15	0	15	0	1	0	3	4	0	7	1	11	0	12	10	61	0	71	
40	Kaski	Machhapuchchhre Gaunpalika	4	3	14	17	0	7	7	3	21	0	24	2	12	0	14	1	0	0	1	2	3	0	5	2	8	0	10	10	44	0	54
40	Kaski	Madi Gaunpalika	4	2	17	19	1	7	8	3	24	0	27	4	11	0	15	0	0	0	0	3	0	3	0	0	0	0	7	38	0	45	

Number of teachers at secondary level working in the approved and rahat positions and based on the reporting by types of schools and teachers in Flash I_2018-019

Dist_code	Dist_name	Local level_name	Province	Permanent			Temporary			Total Approved Positions				Rahat				PCF				Community Private Sources				Total of Institutional Schools				Total			
				Female	Male	Total	Female	Male	Total	Female	Male	N/A	Total	Female	Male	N/A	Total	Female	Male	N/A	Total	Female	Male	N/A	Total	Female	Male	N/A	Total				
40	Kaski	Pokhara Lekhnath Mahanagrpalika	4	47	182	229	6	39	45	53	221	0	274	7	50	0	57	1	6	0	7	38	233	0	271	196	707	0	903	295	1217	0	1512
40	Kaski	Rupa Gaunpalika	4	3	12	15	1	8	9	4	20	0	24	4	6	0	10	1	1	0	2	0	3	0	3	1	6	0	7	10	36	0	46
	Total			61	241	302	8	75	83	69	316	0	385	17	94	0	111	3	8	0	11	43	246	0	289	200	732	0	932	332	1396	0	1728
41	Manang	Chame Gaunpalika	4	1	5	6	0	1	1	1	6	0	7	0	0	0	0	0	0	0	0	0	0	0	0	0	0	0	1	6	0	7	
41	Manang	Narphu Gaunpalika	4	0	7	7	0	2	2	0	9	0	9	0	1	0	1	0	0	0	0	0	0	0	0	0	0	0	0	10	0	10	
41	Manang	Nashong Gaunpalika	4	0	6	6	0	1	1	0	7	0	7	0	0	0	0	0	0	0	0	0	0	0	0	0	0	0	7	0	7		
41	Manang	Neshyang Gaunpalika	4	0	0	0	0	0	0	0	0	0	0	0	0	0	0	0	0	0	0	0	0	0	0	0	0	0	0	0	0	0	
	Total			1	18	19	0	4	4	1	22	0	23	0	1	0	1	0	0	0	0	0	0	0	0	0	0	0	1	23	0	24	
42	Mustang	Dalome Gaunpalika	4	1	10	11	0	2	2	1	12	0	13	0	0	0	0	0	0	0	0	3	0	3	0	7	0	7	1	22	0	23	
42	Mustang	Gharapjhong Gaunpalika	4	0	2	2	0	4	4	0	6	0	6	0	0	0	0	0	0	0	0	0	0	0	0	0	0	0	6	0	6		
42	Mustang	Lomanthang Gaunpalika	4	0	5	5	0	1	1	0	6	0	6	0	0	0	0	0	0	0	0	0	0	0	0	0	0	0	6	0	6		
42	Mustang	Muktikshetra Gaunpalika	4	1	12	13	1	2	3	2	14	0	16	0	0	0	0	0	0	0	0	2	0	2	0	0	0	2	16	0	18		
42	Mustang	Thasang Gaunpalika	4	0	0	0	0	0	0	0	0	0	0	0	0	0	0	0	0	0	0	0	0	0	0	0	0	0	0	0	0	0	
	Total			2	29	31	1	9	10	3	38	0	41	0	0	0	0	0	0	0	5	0	5	0	7	0	7	3	50	0	53		
43	Myagdi	Annapurna Gaunpalika	4	2	13	15	0	15	15	2	28	0	30	1	8	0	9	0	0	0	0	1	1	0	2	0	0	0	4	37	0	41	
43	Myagdi	Beni Nagarpalika	4	1	27	28	2	2	4	3	29	0	32	5	18	0	23	0	0	0	0	4	7	0	11	8	30	0	38	20	84	0	104
43	Myagdi	Dhaulagiri Gaunpalika	4	0	3	3	0	4	4	0	7	0	7	0	11	0	11	0	0	0	0	1	3	0	4	0	0	0	1	21	0	22	
43	Myagdi	Malika Gaunpalika	4	1	9	10	0	6	6	1	15	0	16	1	5	0	6	0	0	0	0	0	2	0	2	0	1	0	2	23	0	25	
43	Myagdi	Mangala Gaunpalika	4	2	6	8	0	5	5	2	11	0	13	0	8	0	8	0	0	0	0	1	2	0	3	0	5	0	5	3	26	0	29
43	Myagdi	Raghuganga Gaunpalika	4	0	15	15	0	4	4	0	19	0	19	0	1	0	1	0	1	0	0	2	0	2	0	0	0	0	23	0	23		
	Total			6	73	79	2	36	38	8	109	0	117	7	51	0	58	0	1	0	1	7	17	0	24	8	36	0	44	30	214	0	244
44	Parbat	Bihadi Gaunpalika	4	1	17	18	1	6	7	2	23	0	25	1	6	0	7	0	0	0	0	1	3	0	4	0	0	0	4	32	0	36	
44	Parbat	Jaljala Gaunpalika	4	2	13	15	1	4	5	3	17	0	20	2	14	0	16	0	0	0	0	0	9	0	9	2	5	0	7	7	45	0	52
44	Parbat	Kushma Nagarpalika	4	17	24	41	0	20	20	17	44	0	61	7	18	0	25	0	0	0	0	1	8	0	9	3	26	0	29	28	96	0	124
44	Parbat	Mahashila Gaunpalika	4	6	9	15	1	14	15	7	23	0	30	2	4	0	6	0	1	0	1	0	0	0	0	0	0	0	9	28	0	37	
44	Parbat	Modi Gaunpalika	4	5	16	21	3	6	9	8	22	0	30	1	2	0	3	0	3	0	3	0	2	0	2	1	2	0	3	10	31	0	41
44	Parbat	Painyu Gaunpalika	4	3	10	13	1	3	4	4	13	0	17	1	10	0	11	0	1	0	1	0	1	0	1	0	1	0	26	0	31		
44	Parbat	Phalewas Municipality	4	15	25	40	1	13	14	16	38	0	54	1	12	0	13	1	1	0	2	1	5	0	6	3	8	0	11	22	64	0	86
	Total			49	114	163	8	66	74	57	180	0	237	15	66	0	81	1	6	0	7	3	28	0	31	9	42	0	51	85	322	0	407
45	Baglung	Badigad Gaunpalika	4	6	6	12	1	2	3	7	8	0	15	5	14	0	19	0	2	0	2	5	7	0	12	0	5	0	5	17	36	0	53
45	Baglung	Baglung Nagarpalika	4	16	32	48	4	4	8	20	36	0	56	11	23	0	34	0	0	0	0	9	19	0	28	12	37	0	49	52	115	0	167
45	Baglung	Bareng Gaunpalika	4	3	3	6	0	4	4	3	7	0	10	1	12	0	13	0	0	0	0	2	2	0	4	2	5	0	7	8	26	0	34
45	Baglung	Dhorpatan Nagarpalika	4	1	6	7	0	0	0	1	6	0	7	2	14	0	16	0	0	0	0	1	4	0	5	1	16	0	17	5	40	0	45
45	Baglung	Galkot Nagarpalika	4	1	24	25	1	5	6	2	29	0	31	5	18	0	23	0	0	0	0	8	8	0	16	12	34	0	46	27	89	0	116
45	Baglung	Jaimuni Nagarpalika	4	9	23	32	0	15	15	9	38	0	47	7	18	0	25	0	0	0	0	1	3	0	4	0	0	0	17	59	0	76	
45	Baglung	Kantekhola Gaunpalika	4	2	16	18	0	6	6	2	22	0	24	7	5	0	12	0	0	0	0	2	4	0	6	3	4	0	7	14	35	0	49
45	Baglung	Nisikhola Gaunpalika	4	0	3	3	0	3	3	0	6	0	6	0	7	0	7	0	0	0	0	0	9	0	9	0	0	0	22	0	22		
45	Baglung	Taman Khola Gaunpalika	4	0	6	6	1	0	1	1	6	0	7	0	5	0	5	0	0	0	0	1	0	0	1	0	0	0	2	11	0	13	

Number of teachers at secondary level working in the approved and rahat positions and based on the reporting by types of schools and teachers in Flash I_2018-019

Dist_code	Dist_name	Local level_name	Province	Permanent			Temporary			Total Approved Positions				Rahat				PCF				Community Private Sources				Total of Institutional Schools				Total			
				Female	Male	Total	Female	Male	Total	Female	Male	N/A	Total	Female	Male	N/A	Total	Female	Male	N/A	Total	Female	Male	N/A	Total	Female	Male	N/A	Total				
45	Baglung	Tara Khola Gaunpalika	4	2	3	5	1	2	3	3	5	0	8	1	8	0	9	0	0	0	0	0	4	0	4	0	3	0	3	4	20	0	24
	Total			40	122	162	8	41	49	48	163	0	211	39	124	0	163	0	2	0	2	29	60	0	89	30	104	0	134	146	453	0	599
48_A	Nawalpur	Binayee Triveni Gaunpalika	4	0	10	10	0	3	3	0	13	0	13	0	12	0	12	0	0	0	0	4	7	0	11	4	23	0	27	8	55	0	63
48_A	Nawalpur	Bulingtar Gaunpalika	4	0	4	4	0	2	2	0	6	0	6	0	6	0	6	0	0	0	0	4	0	0	4	0	0	0	4	12	0	16	
48_A	Nawalpur	Bungdikali Gaunpalika	4	0	7	7	0	3	3	0	10	0	10	1	5	0	6	0	1	0	1	0	1	0	1	0	0	0	1	17	0	18	
48_A	Nawalpur	Devchuli Nagarpalika	4	3	20	23	3	0	3	6	20	0	26	1	7	0	8	0	1	0	1	9	14	0	23	9	37	0	46	25	79	0	104
48_A	Nawalpur	Gaidakot Nagarpalika	4	3	18	21	1	4	5	4	22	0	26	0	12	0	12	0	0	0	0	7	14	0	21	15	65	0	80	26	113	0	139
48_A	Nawalpur	Hupsekot Gaunpalika	4	2	5	7	0	1	1	2	6	0	8	4	8	0	12	0	1	0	1	1	5	0	6	0	8	0	8	7	28	0	35
48_A	Nawalpur	Kawaswoti Nagarpalika	4	3	19	22	2	1	3	5	20	0	25	8	29	0	37	0	0	0	0	6	17	0	23	7	47	0	54	26	113	0	139
48_A	Nawalpur	Madhyabindu Nagarpalika	4	5	11	16	0	3	3	5	14	0	19	4	23	0	27	1	0	0	1	7	9	0	16	12	53	0	65	29	99	0	128
	Total			16	94	110	6	17	23	22	111	0	133	18	102	0	120	1	3	0	4	38	67	0	105	47	233	0	280	126	516	0	642
54_A	Rukum Purba	Bhume Gaunpalika	5	6	5	11	0	6	6	6	11	0	17	0	0	0	0	0	0	0	0	1	0	1	0	0	0	6	12	0	18		
54_A	Rukum Purba	Putha Uttarganga Gaunpalika	5	0	6	6	0	4	4	0	10	0	10	0	12	0	12	0	0	0	0	0	3	0	3	0	0	0	0	25	0	25	
54_A	Rukum Purba	Sisne Gaunpalika	5	2	14	16	0	1	1	2	15	0	17	0	0	0	0	0	0	0	0	1	7	0	8	0	0	0	3	22	0	25	
	Total			8	25	33	0	11	11	8	36	0	44	0	12	0	12	0	0	0	1	11	0	12	0	0	0	9	59	0	68		
46	Gulmi	Chandrakot Gaunpalika	5	0	10	10	2	3	5	2	13	0	15	1	12	0	13	0	0	0	0	1	6	0	7	3	20	0	23	7	51	0	58
46	Gulmi	Chatrakot Gaunpalika	5	2	21	23	0	1	1	2	22	0	24	0	13	0	13	0	0	0	0	1	1	0	2	0	0	0	3	36	0	39	
46	Gulmi	Dhurkot Gaunpalika	5	0	13	13	0	9	9	0	22	0	22	0	14	0	14	0	0	0	0	0	5	0	5	0	0	0	0	41	0	41	
46	Gulmi	Gulmidurbar Gaunpalika	5	2	7	9	0	4	4	2	11	0	13	0	10	0	10	0	0	0	0	6	9	0	15	2	14	0	16	10	44	0	54
46	Gulmi	Isma Gaunpalika	5	0	8	8	0	4	4	0	12	0	12	0	8	0	8	0	0	0	0	0	0	0	0	2	2	0	4	2	22	0	24
46	Gulmi	Kaligandaki Gaunpalika	5	0	19	19	0	7	7	0	26	0	26	0	8	0	8	0	0	0	0	2	1	0	3	0	0	0	2	35	0	37	
46	Gulmi	Madane Gaunpalika	5	0	9	9	0	7	7	0	16	0	16	1	10	0	11	0	0	0	0	0	1	0	1	0	0	0	1	27	0	28	
46	Gulmi	Malika Gaunpalika	5	1	13	14	0	8	8	1	21	0	22	0	4	0	4	0	0	0	0	1	2	0	3	0	0	0	2	27	0	29	
46	Gulmi	Musikot Nagarpalika	5	1	28	29	0	1	1	1	29	0	30	1	20	0	21	1	0	0	1	4	10	0	14	3	22	0	25	10	81	0	91
46	Gulmi	Resunga Nagarpalika	5	1	12	13	0	1	1	1	13	0	14	4	19	0	23	0	0	0	0	2	9	0	11	3	28	0	31	10	69	0	79
46	Gulmi	Ruru Gaunpalika	5	2	23	25	1	1	2	3	24	0	27	2	6	0	8	0	0	0	0	1	3	0	4	0	7	0	7	6	40	0	46
46	Gulmi	Satyawatai Gaunpalika	5	1	26	27	0	6	6	1	32	0	33	1	7	0	8	0	0	0	0	0	2	0	2	0	5	0	5	2	46	0	48
	Total			10	189	199	3	52	55	13	241	0	254	10	131	0	141	1	0	0	1	18	49	0	67	13	98	0	111	55	519	0	574
47	Palpa	Bagnaskali Gaunpalika	5	2	15	17	0	6	6	2	21	0	23	1	17	0	18	0	0	0	0	1	2	0	3	0	0	0	4	40	0	44	
47	Palpa	Mathagadhi Gaunpalika	5	1	12	13	0	7	7	1	19	0	20	1	12	0	13	0	0	0	0	0	2	0	2	0	9	0	9	2	42	0	44
47	Palpa	Nisdi Gaunpalika	5	0	9	9	0	7	7	0	16	0	16	1	23	0	24	0	0	0	0	0	1	0	1	0	0	0	1	40	0	41	
47	Palpa	Purbakhola Gaunpalika	5	1	8	9	1	8	9	2	16	0	18	1	5	0	6	0	1	0	1	1	2	0	3	0	0	0	4	24	0	28	
47	Palpa	Rainadevi Chhahara Gaunpalika	5	2	8	10	0	14	14	2	22	0	24	2	14	0	16	0	0	0	0	0	2	0	2	0	0	0	4	38	0	42	
47	Palpa	Rambha Gaunpalika	5	2	16	18	0	5	5	2	21	0	23	0	8	0	8	0	0	0	0	0	5	0	5	1	4	0	5	3	38	0	41
47	Palpa	Rampur Nagarpalika	5	0	19	19	1	3	4	1	22	0	23	4	21	0	25	1	1	0	2	0	10	0	10	1	19	0	20	7	73	0	80
47	Palpa	Ribdikot Gaunpalika	5	3	12	15	0	7	7	3	19	0	22	2	14	0	16	0	0	0	0	0	2	0	2	0	0	0	5	35	0	40	
47	Palpa	Tansen Nagarpalika	5	10	44	54	2	15	17	12	59	0	71	1	17	0	18	1	0	0	1	5	15	0	20	13	51	0	64	32	142	0	174

Number of teachers at secondary level working in the approved and rahat positions and based on the reporting by types of schools and teachers in Flash I_2018-019

Dist_code	Dist_name	Local level_name	Province	Permanent			Temporary			Total Approved Positions				Rahat				PCF				Community Private Sources				Total of Institutional Schools				Total			
				Female	Male	Total	Female	Male	Total	Female	Male	N/A	Total	Female	Male	N/A	Total	Female	Male	N/A	Total	Female	Male	N/A	Total	Female	Male	N/A	Total				
47	Palpa	Tinau Gaunpalika	5	0	12	12	0	1	1	0	13	0	13	5	8	0	13	0	0	0	0	1	8	0	9	0	0	0	0	6	29	0	35
	Total			21	155	176	4	73	77	25	228	0	253	18	139	0	157	2	2	0	4	8	49	0	57	15	83	0	98	68	501	0	569
48	Nawalparasi	Bardaghat Nagarpalika	5	6	19	25	0	3	3	6	22	0	28	2	17	0	19	0	0	0	0	3	8	0	11	12	51	0	63	23	98	0	121
48	Nawalparasi	Palhi Nandan Gaunpalika	5	0	6	6	0	1	1	0	7	0	7	1	6	0	7	0	0	0	0	0	2	0	2	1	11	0	12	2	26	0	28
48	Nawalparasi	Pratappur Gaunpalika	5	3	8	11	1	2	3	4	10	0	14	4	7	0	11	0	0	0	0	3	5	0	8	4	36	0	40	15	58	0	73
48	Nawalparasi	Ramgram Nagarpalika	5	2	10	12	0	2	2	2	12	0	14	0	7	0	7	0	0	0	0	3	13	0	16	5	47	0	52	10	79	0	89
48	Nawalparasi	Sarawal Gaunpalika	5	0	11	11	0	2	2	0	13	0	13	0	7	0	7	0	0	0	0	0	3	0	3	1	19	0	20	1	42	0	43
48	Nawalparasi	Sunwal Nagarpalika	5	8	8	16	2	1	3	10	9	0	19	5	17	0	22	0	0	0	0	7	17	0	24	17	74	0	91	39	117	0	156
48	Nawalparasi	Susta Gaunpalika	5	0	2	2	0	0	0	0	2	0	2	4	11	0	15	0	0	0	0	1	5	0	6	0	6	0	6	5	24	0	29
	Total			19	64	83	3	11	14	22	75	0	97	16	72	0	88	0	0	0	17	53	0	70	40	244	0	284	95	444	0	539	
49	Rupandehi	Butwal Upamahanagarpalika	5	27	24	51	1	2	3	28	26	0	54	1	19	0	20	0	1	0	1	5	80	0	85	55	207	0	262	89	333	0	422
49	Rupandehi	Devdaha Nagarpalika	5	6	11	17	0	1	1	6	12	0	18	1	6	0	7	0	2	0	2	4	15	0	19	21	56	0	77	32	91	0	123
49	Rupandehi	Gaidahawa Gaunpalika	5	1	7	8	0	0	0	1	7	0	8	1	7	0	8	2	2	0	4	1	6	0	7	0	19	0	19	5	41	0	46
49	Rupandehi	KANCHAN RURAL MUNICIPALITY	5	1	10	11	1	1	2	2	11	0	13	5	12	0	17	0	0	0	0	7	9	0	16	11	29	0	40	25	61	0	86
49	Rupandehi	Kotahimai Gaunpalika	5	0	7	7	1	0	1	1	7	0	8	0	2	0	2	0	2	0	2	0	1	0	1	0	3	0	3	1	15	0	16
49	Rupandehi	Lumbini Sanskritik Nagarpalika	5	3	4	7	0	1	1	3	5	0	8	0	17	0	17	0	0	0	0	0	0	0	0	2	5	0	7	5	27	0	32
49	Rupandehi	Marchawari Gaunpalika	5	0	1	1	0	0	0	0	1	0	1	0	10	0	10	0	1	0	1	0	0	0	0	0	2	0	2	0	14	0	14
49	Rupandehi	Mayadevi Gaunpalika	5	1	5	6	0	0	0	1	5	0	6	2	6	0	8	0	1	0	1	3	4	0	7	5	18	0	23	11	34	0	45
49	Rupandehi	Omsatiya Gaunpalika	5	3	7	10	0	0	0	3	7	0	10	0	4	0	4	0	0	0	0	0	4	0	4	0	0	0	0	3	15	0	18
49	Rupandehi	Rohini Gaunpalika	5	0	10	10	1	0	1	1	10	0	11	0	10	0	10	0	0	0	0	0	2	0	2	1	11	0	12	2	33	0	35
49	Rupandehi	Sainamaina Nagarpalika	5	3	20	23	0	1	1	3	21	0	24	2	12	0	14	0	0	0	0	3	9	0	12	1	27	0	28	9	69	0	78
49	Rupandehi	Sammarimai Gaunpalika	5	0	5	5	0	0	0	0	5	0	5	0	1	0	1	0	0	0	0	0	0	0	0	0	0	0	0	0	6	0	6
49	Rupandehi	Siddharthanagar Nagarpalika	5	12	14	26	0	3	3	12	17	0	29	1	6	0	7	0	1	0	1	3	5	0	8	11	27	0	38	27	56	0	83
49	Rupandehi	Siyari Gaunpalika	5	1	10	11	1	3	4	2	13	0	15	4	7	0	11	1	0	0	1	4	9	0	13	7	25	0	32	18	54	0	72
49	Rupandehi	Shuddhodhan Rural Municipality	5	5	4	9	1	2	3	6	6	0	12	1	7	0	8	0	1	0	1	3	12	0	15	8	23	0	31	18	49	0	67
49	Rupandehi	Tilottama Nagarpalika	5	17	30	47	1	4	5	18	34	0	52	5	20	0	25	1	0	0	1	10	24	0	34	16	99	0	115	50	177	0	227
	Total			80	169	249	7	18	25	87	187	0	274	23	146	0	169	4	11	0	15	43	180	0	223	138	551	0	689	295	1075	0	1370
50	Kapilbastu	Banganga Nagarpalika	5	8	25	33	0	4	4	8	29	0	37	4	20	0	24	0	0	0	0	3	5	0	8	8	35	0	43	23	89	0	112
50	Kapilbastu	Bijayanagar Gaunpalika	5	0	4	4	0	0	0	0	4	0	4	0	4	0	4	0	3	0	3	0	3	0	3	0	0	0	0	0	14	0	14
50	Kapilbastu	Buddhabhumi Nagarpalika	5	0	20	20	0	1	1	0	21	0	21	1	20	0	21	0	0	0	0	0	8	0	8	1	3	0	4	2	52	0	54
50	Kapilbastu	Kapilbastu Nagarpalika	5	1	23	24	0	3	3	1	26	0	27	0	2	0	2	0	0	0	0	0	2	0	2	0	6	0	6	1	36	0	37
50	Kapilbastu	Krishnanagar Nagarpalika	5	0	10	10	2	1	3	2	11	0	13	0	0	0	0	0	0	0	0	0	0	0	0	1	0	0	1	3	11	0	14
50	Kapilbastu	Maharajgunj Nagarpalika	5	0	7	7	0	1	1	0	8	0	8	1	4	0	5	0	0	0	0	0	0	0	0	0	0	0	0	1	12	0	13
50	Kapilbastu	Mayadevi Gaunpalika	5	0	8	8	0	1	1	0	9	0	9	0	2	0	2	0	0	0	0	0	0	0	0	0	0	0	0	0	11	0	11
50	Kapilbastu	Shivaraj Nagarpalika	5	1	11	12	1	1	2	2	12	0	14	1	11	0	12	0	1	0	1	5	9	0	14	3	12	0	15	11	45	0	56
50	Kapilbastu	Suddhodhan Gaunpalika	5	0	0	0	0	0	0	0	0	0	0	1	2	0	3	0	0	0	0	0	2	0	2	0	0	0	0	1	4	0	5
50	Kapilbastu	Yashodhara Gaunpalika	5	1	2	3	0	2	2	1	4	0	5	0	1	0	1	0	0	0	0	0	1	0	1	0	1	0	1	1	7	0	8
	Total			11	110	121	3	14	17	14	124	0	138	8	66	0	74	0	4	0	4	8	30	0	38	13	57	0	70	43	281	0	324
51	Arghakhanchi	Bhumekasthan Nagarpalika	5	3	21	24	0	3	3	3	24	0	27	1	8	0	9	0	1	0	1	4	2	0	6	0	0	0	8	35	0	43	

Number of teachers at secondary level working in the approved and rahat positions and based on the reporting by types of schools and teachers in Flash I_2018-019

Dist_code	Dist_name	Local level_name	Province	Permanent			Temporary			Total Approved Positions				Rahat				PCF				Community Private Sources				Total of Institutional Schools				Total			
				Female	Male	Total	Female	Male	Total	Female	Male	N/A	Total	Female	Male	N/A	Total	Female	Male	N/A	Total	Female	Male	N/A	Total	Female	Male	N/A	Total				
51	Arghakhanchi	Chhatradev Gaunpalika	5	5	23	28	1	1	2	6	24	0	30	2	11	0	13	0	0	0	0	0	1	0	1	0	0	0	0	8	36	0	44
51	Arghakhanchi	Malarani Gaunpalika	5	2	17	19	0	2	2	2	19	0	21	4	26	0	30	0	0	0	0	0	0	0	0	0	0	0	6	45	0	51	
51	Arghakhanchi	Panini Gaunpalika	5	3	28	31	1	7	8	4	35	0	39	1	12	0	13	0	3	0	3	0	7	0	7	0	0	0	5	57	0	62	
51	Arghakhanchi	Sandhikharka Nagarpalika	5	1	30	31	0	3	3	1	33	0	34	4	17	0	21	0	0	0	0	1	7	0	8	1	23	0	24	7	80	0	87
51	Arghakhanchi	Shitganga Municipality	5	2	24	26	1	0	1	3	24	0	27	0	13	0	13	0	0	0	0	0	5	0	5	0	0	0	3	42	0	45	
		Total		16	143	159	3	16	19	19	159	0	178	12	87	0	99	0	4	0	4	5	22	0	27	1	23	0	24	37	295	0	332
52	Pyuthan	Airawati Rural Municipality	5	2	14	16	0	5	5	2	19	0	21	0	5	0	5	0	0	0	0	1	0	1	0	0	0	2	25	0	27		
52	Pyuthan	Gaumukhi Gaunpalika	5	0	6	6	0	0	0	0	6	0	6	1	5	0	6	0	0	0	0	1	0	0	1	0	0	0	2	11	0	13	
52	Pyuthan	Jhimruk Gaunpalika	5	0	8	8	0	5	5	0	13	0	13	1	7	0	8	0	3	0	3	1	4	0	5	1	12	0	13	3	39	0	42
52	Pyuthan	Mallarani Gaunpalika	5	0	8	8	0	1	1	0	9	0	9	0	7	0	7	0	0	0	0	3	2	0	5	1	2	0	3	4	20	0	24
52	Pyuthan	Mandavi Gaunpalika	5	3	9	12	0	5	5	3	14	0	17	0	2	0	2	0	1	0	1	1	1	0	2	0	0	0	4	18	0	22	
52	Pyuthan	Naubahini Gaunpalika	5	1	5	6	0	1	1	1	6	0	7	0	7	0	7	0	0	0	0	4	7	0	11	0	0	0	5	20	0	25	
52	Pyuthan	Pyuthan Nagarpalika	5	1	17	18	0	3	3	1	20	0	21	1	5	0	6	0	1	0	1	0	4	0	4	0	19	0	19	2	49	0	51
52	Pyuthan	Sarumarani Gaunpalika	5	0	7	7	0	1	1	0	8	0	8	0	5	0	5	0	0	0	0	1	5	0	6	0	0	0	1	18	0	19	
52	Pyuthan	Sworgadwary Nagarpalika	5	2	10	12	0	2	2	2	12	0	14	0	6	0	6	0	1	0	1	0	10	0	10	2	19	0	21	4	48	0	52
		Total		9	84	93	0	23	23	9	107	0	116	3	49	0	52	0	6	0	6	11	34	0	45	4	52	0	56	27	248	0	275
53	Rolpa	Duikholi Gaunpalika	5	0	5	5	0	1	1	0	6	0	6	0	6	0	6	0	1	0	1	0	5	0	5	0	0	0	0	18	0	18	
53	Rolpa	Lungri Gaunpalika	5	1	4	5	0	0	0	1	4	0	5	0	6	0	6	0	0	0	0	0	4	0	4	0	0	0	1	14	0	15	
53	Rolpa	Madi Gaunpalika	5	0	1	1	0	1	1	0	2	0	2	0	11	0	11	0	0	0	0	0	1	0	1	0	1	0	15	0	15		
53	Rolpa	Rolpa Nagarpalika	5	1	5	6	0	1	1	1	6	0	7	0	8	0	8	0	0	0	0	4	5	0	9	1	16	0	17	6	35	0	41
53	Rolpa	Runtigadi Gaunpalika	5	1	4	5	0	1	1	1	5	0	6	1	11	0	12	0	0	0	0	0	4	0	4	0	0	0	2	20	0	22	
53	Rolpa	Sukidaha Gaunpalika	5	0	4	4	0	2	2	0	6	0	6	0	7	0	7	0	4	0	4	0	9	0	9	0	0	0	0	26	0	26	
53	Rolpa	Sunchhahari Gaunpalika	5	0	0	0	0	0	0	0	0	0	0	0	0	0	0	0	0	0	0	0	2	0	2	0	0	0	0	2	0	2	
53	Rolpa	Suwarnabati Gaunpalika	5	0	9	9	0	6	6	0	15	0	15	1	13	0	14	0	0	0	0	0	3	0	3	0	6	0	6	1	37	0	38
53	Rolpa	Thawang Gaunpalika	5	0	3	3	0	1	1	0	4	0	4	0	0	0	0	0	0	0	0	0	0	0	0	0	0	0	0	4	0	4	
53	Rolpa	Tribeni Gaunpalika	5	5	2	7	0	2	2	5	4	0	9	0	4	0	4	0	0	0	0	4	9	0	13	1	1	0	2	10	18	0	28
		Total		8	37	45	0	15	15	8	52	0	60	2	66	0	68	0	5	0	5	8	42	0	50	2	24	0	26	20	189	0	209
56	Dang	Babai Gaunpalika	5	1	8	9	0	1	1	1	9	0	10	0	4	0	4	0	0	0	1	8	0	9	3	21	0	24	5	42	0	47	
56	Dang	Banglachuli Gaunpalika	5	0	5	5	0	4	4	0	9	0	9	0	6	0	6	0	1	0	1	0	2	0	2	0	0	0	0	18	0	18	
56	Dang	Dangisharan Gaunpalika	5	1	8	9	0	2	2	1	10	0	11	0	2	0	2	0	0	0	1	3	0	4	3	7	0	10	5	22	0	27	
56	Dang	Gadhawa Gaunpalika	5	2	5	7	1	6	7	3	11	0	14	1	0	0	1	0	0	0	0	5	0	5	0	5	0	5	4	21	0	25	
56	Dang	Ghorahi Upamahanagarpalika	5	13	52	65	0	8	8	13	60	0	73	0	12	0	12	0	1	0	1	10	50	0	60	24	168	0	192	47	291	0	338
56	Dang	Lamahi Gaunpalika	5	0	12	12	0	2	2	0	14	0	14	1	6	0	7	1	2	0	3	9	14	0	23	4	40	0	44	15	76	0	91

Number of teachers at secondary level working in the approved and rahat positions and based on the reporting by types of schools and teachers in Flash I_2018-019

Dist_code	Dist_name	Local level_name	Province	Permanent			Temporary			Total Approved Positions				Rahat				PCF				Community Private Sources				Total of Institutional Schools				Total			
				Female	Male	Total	Female	Male	Total	Female	Male	N/A	Total	Female	Male	N/A	Total	Female	Male	N/A	Total	Female	Male	N/A	Total	Female	Male	N/A	Total				
56	Dang	Rajpur Gaunpalika	5	0	3	3	0	4	4	0	7	0	7	0	2	0	2	0	0	0	0	1	5	0	6	0	0	0	1	14	0	15	
56	Dang	Rapti Gaunpalika	5	1	9	10	0	5	5	1	14	0	15	0	1	0	1	0	0	0	4	10	0	14	5	19	0	24	10	44	0	54	
56	Dang	Shantinagar Gaunpalika	5	1	4	5	0	2	2	1	6	0	7	2	2	0	4	0	0	0	3	8	0	11	1	7	0	8	7	23	0	30	
56	Dang	Tulsipur Upamahanagarpalika	5	5	46	51	1	3	4	6	49	0	55	5	12	0	17	0	0	0	16	79	0	95	41	207	0	248	68	347	0	415	
		Total		24	152	176	2	37	39	26	189	0	215	9	47	0	56	1	4	0	5	45	184	0	229	81	474	0	555	162	898	0	1060
57	Banke	Baijanath Gaunpalika	5	1	13	14	1	3	4	2	16	0	18	4	5	0	9	1	5	0	6	6	13	0	19	3	20	0	23	16	59	0	75
57	Banke	Duduwa Gaunpalika	5	1	1	2	0	0	0	1	1	0	2	4	8	0	12	1	0	0	1	0	0	0	1	3	0	4	7	12	0	19	
57	Banke	Janki Gaunpalika	5	2	2	4	0	1	1	2	3	0	5	0	0	0	0	0	1	0	1	0	0	0	2	5	0	7	4	9	0	13	
57	Banke	Khajura Gaunpalika	5	6	19	25	0	4	4	6	23	0	29	2	7	0	9	0	1	0	1	5	11	0	16	4	25	0	29	17	67	0	84
57	Banke	Kohalpur Nagarpalika	5	7	7	14	1	1	2	8	8	0	16	2	11	0	13	0	3	0	3	9	10	0	19	28	54	0	82	47	86	0	133
57	Banke	Narainapur Gaunpalika	5	0	1	1	0	5	5	0	6	0	6	0	0	0	0	0	0	0	0	0	0	0	0	0	0	0	0	6	0	6	
57	Banke	Nepalganj Upamahanagarpalika	5	10	24	34	2	7	9	12	31	0	43	5	7	0	12	0	0	0	8	24	0	32	46	67	0	113	71	129	0	200	
57	Banke	Rapti sonari Gaunpalika	5	5	14	19	1	6	7	6	20	0	26	0	4	0	4	1	3	0	4	4	19	0	23	1	10	0	11	12	56	0	68
		Total		32	81	113	5	27	32	37	108	0	145	17	42	0	59	3	13	0	16	32	77	0	109	85	184	0	269	174	424	0	598
58	Bardiya	Badhaiyatal Gaunpalika	5	6	14	20	0	4	4	6	18	0	24	2	14	0	16	0	1	0	1	2	7	0	9	0	23	0	23	10	63	0	73
58	Bardiya	Bansgadhi Nagarpalika	5	2	17	19	1	1	2	3	18	0	21	2	20	0	22	0	0	0	2	6	0	8	2	13	0	15	9	57	0	66	
58	Bardiya	Barbardiya Nagarpalika	5	1	15	16	1	3	4	2	18	0	20	1	12	0	13	2	3	0	5	3	10	0	13	2	13	0	15	10	56	0	66
58	Bardiya	Geruwa Gaunpalika	5	2	8	10	0	4	4	2	12	0	14	0	10	0	10	0	0	0	1	4	0	5	0	13	0	13	3	39	0	42	
58	Bardiya	Gulariya Nagarpalika	5	6	10	16	0	2	2	6	12	0	18	1	10	0	11	0	1	0	1	1	3	0	4	3	20	0	23	11	46	0	57
58	Bardiya	Madhuwan Nagarpalika	5	2	13	15	1	4	5	3	17	0	20	1	6	0	7	0	3	0	3	1	6	0	7	1	9	0	10	6	41	0	47
58	Bardiya	Rajapur Nagarpalika	5	0	17	17	0	2	2	0	19	0	19	2	6	0	8	0	2	0	2	2	7	0	9	0	17	0	17	4	51	0	55
58	Bardiya	Thakurbaba Nagarpalika	5	2	9	11	0	4	4	2	13	0	15	0	6	0	6	0	5	0	5	4	5	0	9	7	21	0	28	13	50	0	63
		Total		21	103	124	3	24	27	24	127	0	151	9	84	0	93	2	15	0	17	16	48	0	64	15	129	0	144	66	403	0	469
54	Rukum Paschim	Aathbiskot Nagarpalika	6	0	6	6	1	1	2	1	7	0	8	0	10	0	10	1	0	0	1	4	23	0	27	0	0	0	6	40	0	46	
54	Rukum Paschim	Banfikt Gaupalika	6	0	4	4	0	2	2	0	6	0	6	0	8	0	8	0	0	0	0	0	9	0	9	0	0	0	0	23	0	23	
54	Rukum Paschim	Chaurjahari Nagarpalika	6	0	20	20	0	4	4	0	24	0	24	0	4	0	4	0	0	0	1	5	0	6	0	0	0	1	33	0	34		
54	Rukum Paschim	Musikot Nagarpalika	6	5	8	13	0	0	0	5	8	0	13	5	19	0	24	0	0	0	0	0	10	0	10	1	14	0	15	11	51	0	62
54	Rukum Paschim	Sani Bheri Gaupalika	6	0	7	7	0	2	2	0	9	0	9	2	2	0	4	0	4	0	4	0	9	0	9	0	0	0	2	24	0	26	
54	Rukum Paschim	Tribeni Gaupalika	6	0	7	7	1	1	2	1	8	0	9	4	8	0	12	0	0	0	0	1	13	0	14	0	0	0	6	29	0	35	
		Total		5	52	57	2	10	12	7	62	0	69	11	51	0	62	1	4	0	5	6	69	0	75	1	14	0	15	26	200	0	226
55	Salyan	Bagchaur Nagarpalika	6	3	1	4	0	2	2	3	3	0	6	0	11	0	11	0	0	0	1	8	0	9	0	0	0	4	22	0	26		
55	Salyan	Bangad kupinde Nagarpalika	6	0	0	0	0	0	0	0	0	0	0	0	12	0	12	1	1	0	2	0	2	0	2	0	0	1	15	0	16		
55	Salyan	Chhatreshwori Gaupalika	6	3	1	4	0	3	3	3	4	0	7	1	6	0	7	0	1	0	1	0	3	0	3	0	0	4	14	0	18		
55	Salyan	Darma Gaunpalika	6	0	8	8	0	4	4	0	12	0	12	1	2	0	3	0	1	0	1	0	1	0	1	0	0	1	16	0	17		
55	Salyan	Dhorchaur Gaunpalika	6	1	3	4	0	1	1	1	4	0	5	0	6	0	6	0	2	0	2	0	1	0	1	0	0	1	13	0	14		
55	Salyan	Kalimati Rural Municipality	6	2	2	4	1	3	4	3	5	0	8	0	7	0	7	0	2	0	2	0	2	0	2	0	0	3	16	0	19		

Number of teachers at secondary level working in the approved and rahat positions and based on the reporting by types of schools and teachers in Flash I_2018-019

Dist_code	Dist_name	Local level_name	Province	Permanent			Temporary			Total Approved Positions				Rahat				PCF				Community Private Sources				Total of Institutional Schools				Total			
				Female	Male	Total	Female	Male	Total	Female	Male	N/A	Total	Female	Male	N/A	Total	Female	Male	N/A	Total	Female	Male	N/A	Total	Female	Male	N/A	Total				
55	Salyan	Kapurkot Gaupalika	6	0	10	10	0	4	4	0	14	0	14	0	1	0	1	0	0	0	0	1	1	0	2	0	0	0	1	16	0	17	
55	Salyan	Kumakh Malika Gaunpalika	6	0	21	21	0	5	5	0	26	0	26	1	10	0	11	0	1	0	1	0	1	0	1	0	0	0	1	38	0	39	
55	Salyan	Sharada Nagarpalika	6	1	1	2	1	2	3	2	3	0	5	1	4	0	5	0	0	0	0	0	6	0	6	1	5	0	6	4	18	0	22
55	Salyan	Tribeni Rural Municipality	6	1	2	3	0	1	1	1	3	0	4	1	1	0	2	0	1	0	1	0	3	0	3	0	1	0	1	2	9	0	11
		Total		11	49	60	2	25	27	13	74	0	87	5	60	0	65	1	9	0	10	2	28	0	30	1	6	0	7	22	177	0	199
59	Surkhet	Barahtal Gaunpalika	6	2	1	3	0	6	6	2	7	0	9	2	12	0	14	0	0	0	0	0	1	0	1	0	0	0	4	20	0	24	
59	Surkhet	Bheriganga Nagarpalika	6	0	8	8	0	1	1	0	9	0	9	0	11	0	11	0	1	0	1	1	6	0	7	0	11	0	11	1	38	0	39
59	Surkhet	Birendranagar Nagarpalika	6	8	36	44	1	5	6	9	41	0	50	5	15	0	20	0	0	0	0	6	46	0	52	38	185	0	223	58	287	0	345
59	Surkhet	Chaukune Gaunpalika	6	0	5	5	0	3	3	0	8	0	8	1	12	0	13	0	1	0	1	0	9	0	9	0	0	0	1	30	0	31	
59	Surkhet	Chingad Gaunpalika	6	0	3	3	0	2	2	0	5	0	5	0	6	0	6	0	0	0	0	0	0	0	0	0	0	0	0	0	11	0	11
59	Surkhet	Gurbhakot Nagarpalika	6	5	17	22	0	1	1	5	18	0	23	1	11	0	12	0	2	0	2	2	3	0	5	0	10	0	10	8	44	0	52
59	Surkhet	Lekbesi Nagarpalika	6	0	19	19	0	3	3	0	22	0	22	1	4	0	5	0	2	0	2	0	3	0	3	0	0	0	1	31	0	32	
59	Surkhet	Panchpuri Nagarpalika	6	1	12	13	0	4	4	1	16	0	17	1	6	0	7	0	1	0	1	0	7	0	7	1	4	0	5	3	34	0	37
59	Surkhet	Simta Gaunpalika	6	1	8	9	1	5	6	2	13	0	15	0	10	0	10	0	1	0	1	1	1	0	2	0	0	0	3	25	0	28	
		Total		17	109	126	2	30	32	19	139	0	158	11	87	0	98	0	8	0	8	10	76	0	86	39	210	0	249	79	520	0	599
60	Dailekh	Aathabis Nagarpalika	6	0	3	3	1	1	2	1	4	0	5	1	17	0	18	1	4	0	5	0	5	0	5	0	0	0	3	30	0	33	
60	Dailekh	Bhagawatimai Gaunpalika	6	1	3	4	1	0	1	2	3	0	5	0	6	0	6	0	3	0	3	1	3	0	4	0	0	0	3	15	0	18	
60	Dailekh	Bhairabi Gaunpalika	6	1	3	4	2	2	4	3	5	0	8	0	2	0	2	0	1	0	1	0	0	0	0	0	0	0	3	8	0	11	
60	Dailekh	Chamunda Bindrasaini Nagarpalika	6	0	3	3	0	3	3	0	6	0	6	1	6	0	7	0	4	0	4	1	5	0	6	0	0	0	2	21	0	23	
60	Dailekh	Dullu Nagarpalika	6	6	5	11	1	3	4	7	8	0	15	1	12	0	13	0	4	0	4	1	0	0	1	0	0	0	9	24	0	33	
60	Dailekh	Dungeshwor Gaunpalika	6	1	10	11	0	4	4	1	14	0	15	1	4	0	5	0	0	0	0	0	1	0	1	0	0	0	2	19	0	21	
60	Dailekh	Gurans Gaunpalika	6	2	5	7	1	1	2	3	6	0	9	1	18	0	19	0	1	0	1	0	0	0	0	0	0	0	4	25	0	29	
60	Dailekh	Mahabu Gaunpalika	6	1	0	1	0	0	0	1	0	0	1	0	17	0	17	0	2	0	2	0	0	0	0	0	0	0	1	19	0	20	
60	Dailekh	Narayan Nagarpalika	6	2	10	12	0	1	1	2	11	0	13	1	15	0	16	0	0	0	0	0	3	0	3	0	0	0	3	29	0	32	
60	Dailekh	Naumule Gaunpalika	6	0	7	7	0	2	2	0	9	0	9	0	0	0	0	0	0	0	0	0	5	0	5	0	0	0	0	14	0	14	
60	Dailekh	Thatikandh Rural Municipality	6	0	1	1	0	0	0	0	1	0	1	1	1	0	2	0	1	0	1	0	0	0	0	0	0	0	1	3	0	4	
		Total		14	50	64	6	17	23	20	67	0	87	7	98	0	105	1	20	0	21	3	22	0	25	0	0	0	31	207	0	238	
61	Jajarkot	Barekot Gaunpalika	6	1	1	2	0	2	2	1	3	0	4	1	4	0	5	0	0	0	0	0	2	0	2	0	0	0	2	9	0	11	
61	Jajarkot	Bheri Nagarpalika	6	6	4	10	1	2	3	7	6	0	13	11	2	0	13	0	1	0	1	1	3	0	4	0	1	0	19	13	0	32	
61	Jajarkot	Chhedagad Nagarpalika	6	7	2	9	1	0	1	8	2	0	10	6	7	0	13	0	3	0	3	0	4	0	4	0	0	0	14	16	0	30	
61	Jajarkot	Junichande Gaunpalika	6	0	4	4	1	2	3	1	6	0	7	8	5	0	13	0	2	0	2	0	0	0	0	0	0	0	9	13	0	22	
61	Jajarkot	Kuse Gaunpalika	6	2	1	3	0	2	2	2	3	0	5	1	10	0	11	0	0	0	0	0	0	0	0	0	0	0	3	13	0	16	
61	Jajarkot	Shiwalaya Rural Municipality	6	2	2	4	0	1	1	2	3	0	5	4	5	0	9	0	1	0	1	0	1	0	1	0	0	0	6	10	0	16	
61	Jajarkot	Tribeni Nalagad Nagarpalika	6	0	7	7	0	5	5	0	12	0	12	1	0	0	1	1	1	0	2	0	2	0	2	0	0	0	2	15	0	17	
		Total		18	21	39	3	14	17	21	35	0	56	32	33	0	65	1	8	0	9	1	12	0	13	0	1	55	89	0	144		

Number of teachers at secondary level working in the approved and rahat positions and based on the reporting by types of schools and teachers in Flash I_2018-019

Dist_code	Dist_name	Local level_name	Province	Permanent			Temporary			Total Approved Positions				Rahat				PCF				Community Private Sources				Total of Institutional Schools				Total								
				Female	Male	Total	Female	Male	Total	Female	Male	N/A	Total	Female	Male	N/A	Total	Female	Male	N/A	Total	Female	Male	N/A	Total	Female	Male	N/A	Total									
62	Dolpa	Chharka Tangsong Gaunpalika	6	0	0	0	0	0	0	0	0	0	0	0	0	0	0	0	0	0	0	0	0	0	0	0	0	0	0	0	0	0	0	0	0	0	0	0
62	Dolpa	Dolpo Buddha Gaunpalika	6	0	3	3	0	2	2	0	5	0	5	0	1	0	1	0	0	0	0	0	0	0	0	0	0	0	0	0	0	0	0	6	0	6		
62	Dolpa	Jagadulla Gaunpalika	6	1	4	5	0	2	2	1	6	0	7	0	4	0	4	0	0	0	0	0	0	0	0	0	0	0	0	1	10	0	11	0	11			
62	Dolpa	Kaika Gaunpalika	6	0	1	1	0	0	0	0	1	0	1	0	1	0	1	0	0	0	0	0	0	0	0	0	0	0	0	2	0	2	0	2	0	2		
62	Dolpa	Mudkechula Gaunpalika	6	2	6	8	0	3	3	2	9	0	11	0	1	0	1	0	0	0	0	0	0	0	0	0	0	0	2	10	0	12	0	12	0	12		
62	Dolpa	Shey Phoksundo Gaunpalika	6	0	11	11	0	3	3	0	14	0	14	0	5	0	5	0	0	0	0	0	2	0	2	0	0	0	0	21	0	21	0	21	0	21		
62	Dolpa	Thuli Bheri Nagarpalika	6	0	0	0	0	0	0	0	0	0	0	0	0	0	0	0	0	0	0	0	0	0	0	0	0	0	0	0	0	0	0	0	0	0	0	
62	Dolpa	Tripurasundari Nagarpalika	6	0	0	0	0	0	0	0	0	0	0	0	0	0	0	0	0	0	0	0	0	0	0	0	0	0	0	0	0	0	0	0	0	0	0	0
		Total		3	25	28	0	10	10	3	35	0	38	0	12	0	12	0	0	0	0	2	0	2	0	0	0	3	49	0	52	0	52	0	52	0	52	
63	Jumla	Chandannath Nagarpalika	6	1	14	15	0	1	1	1	15	0	16	0	12	0	12	0	0	0	0	0	0	0	0	0	0	1	27	0	28	0	28	0	28			
63	Jumla	Guthichaur Gaunpalika	6	0	1	1	0	2	2	0	3	0	3	1	5	0	6	0	0	0	0	0	1	0	1	0	0	1	9	0	10	0	10	0	10			
63	Jumla	Hima Gaunpalika	6	0	2	2	0	1	1	0	3	0	3	0	11	0	11	0	0	0	0	0	1	0	1	0	0	0	15	0	15	0	15	0	15			
63	Jumla	Kanakasundari Gaunpalika	6	0	6	6	0	2	2	0	8	0	8	1	8	0	9	0	0	0	0	1	1	0	2	0	0	2	17	0	19	0	19	0	19			
63	Jumla	Patrasi Gaunpalika	6	1	1	2	0	2	2	1	3	0	4	0	4	0	4	0	0	0	0	0	3	0	3	0	0	1	10	0	11	0	11	0	11			
63	Jumla	Sinja Gaunpalika	6	0	3	3	0	3	3	0	6	0	6	0	6	0	6	0	0	0	0	0	1	0	1	0	0	0	13	0	13	0	13	0	13			
63	Jumla	Tatopani Gaunpalika	6	1	5	6	0	3	3	1	8	0	9	0	1	0	1	0	0	0	0	0	1	0	1	0	0	1	10	0	11	0	11	0	11			
63	Jumla	Tila Gaunpalika	6	0	6	6	0	4	4	0	10	0	10	0	6	0	6	0	0	0	0	0	8	0	8	0	0	0	24	0	24	0	24	0	24			
		Total		3	38	41	0	18	18	3	56	0	59	2	53	0	55	0	0	0	1	16	0	17	0	0	6	125	0	131	0	131	0	131	0	131		
64	Kalikot	Kalika Gaunpalika	6	1	3	4	0	2	2	1	5	0	6	0	2	0	2	0	0	0	0	0	1	0	1	0	0	1	8	0	9	0	9	0	9			
64	Kalikot	Khandachakra Nagarpalika	6	1	8	9	0	0	0	1	8	0	9	0	7	0	7	0	2	0	2	1	4	0	5	0	0	2	21	0	23	0	23	0	23			
64	Kalikot	Mahawai Gaunpalika	6	0	4	4	0	1	1	0	5	0	5	0	8	0	8	0	0	0	0	0	2	0	2	0	0	0	15	0	15	0	15	0	15			
64	Kalikot	Naraharinath Gaunpalika	6	0	4	4	0	4	4	0	8	0	8	0	7	0	7	0	1	0	1	0	0	0	0	0	0	0	16	0	16	0	16	0	16			
64	Kalikot	Pachaljharana Gaunpalika	6	0	4	4	0	3	3	0	7	0	7	0	5	0	5	0	0	0	0	0	2	0	2	0	0	0	14	0	14	0	14	0	14			
64	Kalikot	Palata Gaunpalika	6	0	5	5	0	0	0	0	5	0	5	0	5	0	5	0	0	0	0	0	1	0	1	0	0	0	11	0	11	0	11	0	11			
64	Kalikot	Raskot Nagarpalika	6	0	7	7	0	0	0	0	7	0	7	0	5	0	5	0	1	0	1	0	1	0	1	0	0	0	14	0	14	0	14	0	14			
64	Kalikot	Sanni Tribeni Gaunpalika	6	0	2	2	0	1	1	0	3	0	3	0	6	0	6	0	0	0	0	0	2	0	2	0	0	0	11	0	11	0	11	0	11			
64	Kalikot	Tilagufa Nagarpalika	6	2	9	11	0	3	3	2	12	0	14	1	6	0	7	0	0	0	0	1	5	0	6	0	0	4	23	0	27	0	27	0	27			
		Total		4	46	50	0	14	14	4	60	0	64	1	51	0	52	0	4	0	4	2	18	0	20	0	7	133	0	140	0	140	0	140				
65	Mugu	Chhayanath Rara Nagarpalika	6	1	9	10	0	1	1	1	10	0	11	0	2	0	2	0	1	0	1	0	2	0	2	0	12	0	28	0	28	0	28					
65	Mugu	Khatyad Rural Municipality	6	2	11	13	0	4	4	2	15	0	17	1	6	0	7	0	0	0	0	0	3	0	3	0	0	3	24	0	27	0	27					
65	Mugu	Mugum Karmarong Gaunpalika	6	2	1	3	0	2	2	2	3	0	5	0	1	0	1	0	0	0	0	0	0	0	0	0	2	4	0	6	0	6	0	6				
65	Mugu	Soru Gaunpalika	6	0	6	6	0	6	6	0	12	0	12	0	2	0	2	0	0	0	0	0	1	0	1	0	0	0	15	0	15	0	15	0	15			
		Total		5	27	32	0	13	13	5	40	0	45	1	11	0	12	0	1	0	1	0	6	0	6	0	6	70	0	76	0	76	0	76				
66	Humla	Adanchuli Gaunpalika	6	0	3	3	0	1	1	0	4	0	4	0	1	0	1	0	0	0	0	0	0	0	0	0	0	5	0	5	0	5	0	5				
66	Humla	Chankheli Gaunpalika	6	0	4	4	0	1	1	0	5	0	5	0	1	0	1	0	0	0	0	0	2	0	2	0	0	0	8	0	8	0	8	0	8			
66	Humla	Kharpunath Gaunpalika	6	0	1	1	0	1	1	0	2	0	2	0	2	0	2	0	0	0	0	0	1	0	1	0	0	0	5	0	5	0	5	0	5			

Number of teachers at secondary level working in the approved and rahat positions and based on the reporting by types of schools and teachers in Flash I_2018-019

Dist_code	Dist_name	Local level_name	Province	Permanent			Temporary			Total Approved Positions				Rahat				PCF				Community Private Sources				Total of Institutional Schools				Total			
				Female	Male	Total	Female	Male	Total	Female	Male	N/A	Total	Female	Male	N/A	Total	Female	Male	N/A	Total	Female	Male	N/A	Total	Female	Male	N/A	Total				
66	Humla	Namkha Gaunpalika	6	0	1	1	0	0	0	0	1	0	1	0	0	0	0	0	0	0	0	3	0	3	0	0	0	0	0	4	0	4	
66	Humla	Sarkegad Gaunpalika	6	0	4	4	0	1	1	0	5	0	5	0	5	0	5	0	0	0	0	0	0	0	0	0	0	10	0	10			
66	Humla	Simkot Gaunpalika	6	1	5	6	0	1	1	1	6	0	7	0	7	0	7	0	0	0	0	4	0	4	0	0	1	17	0	18			
66	Humla	Tanjakot Gaunpalika	6	0	0	0	0	0	0	0	0	0	0	0	1	0	1	0	0	0	0	2	0	2	0	0	0	3	0	3			
		Total		1	18	19	0	5	5	1	23	0	24	0	17	0	17	0	0	0	0	12	0	12	0	0	1	52	0	53			
67	Bajura	Badimalika Nagarpalika	7	1	5	6	0	1	1	1	6	0	7	0	6	0	6	0	0	0	0	9	0	9	0	0	1	21	0	22			
67	Bajura	Budhiganga Nagarpalika	7	2	9	11	0	6	6	2	15	0	17	0	5	0	5	0	0	0	0	4	0	4	0	1	2	25	0	27			
67	Bajura	Budhinanda Nagarpalika	7	1	4	5	0	3	3	1	7	0	8	0	4	0	4	0	0	0	0	2	0	2	0	3	1	16	0	17			
67	Bajura	Chhededaha Gaunpalika	7	1	8	9	0	2	2	1	10	0	11	0	6	0	6	0	0	0	2	9	0	11	0	0	3	25	0	28			
67	Bajura	Gaumal Gaunpalika	7	0	5	5	0	1	1	0	6	0	6	1	1	0	2	0	0	0	0	2	0	2	0	0	1	9	0	10			
67	Bajura	Himali Gaunpalika	7	0	2	2	0	0	0	0	2	0	2	0	4	0	4	0	0	0	0	0	0	0	0	0	0	6	0	6			
67	Bajura	Pandav Gupha	7	0	2	2	0	0	0	0	2	0	2	0	7	0	7	0	0	0	0	1	0	1	0	0	0	10	0	10			
67	Bajura	Swami Kartik Gaunpalika	7	0	9	9	0	0	0	0	9	0	9	0	4	0	4	0	0	0	0	2	0	2	0	0	0	15	0	15			
67	Bajura	Tribeni Nagarpalika	7	1	6	7	0	3	3	1	9	0	10	0	11	0	11	0	0	0	0	5	0	5	0	0	1	25	0	26			
		Total		6	50	56	0	16	16	6	66	0	72	1	48	0	49	0	0	0	2	34	0	36	0	4	9	152	0	161			
68	Bajhang	Bithadchir Gaunpalika	7	0	10	10	0	1	1	0	11	0	11	0	8	0	8	0	0	0	0	2	0	2	0	0	0	21	0	21			
68	Bajhang	Bungal Nagarpalika	7	2	13	15	0	4	4	2	17	0	19	0	31	0	31	0	0	0	1	11	0	12	0	0	3	59	0	62			
68	Bajhang	Chabispathivera Gaunpalika	7	2	15	17	0	1	1	2	16	0	18	1	14	0	15	0	0	0	0	4	0	4	0	0	3	34	0	37			
68	Bajhang	Durgathali Gaunpalika	7	0	10	10	0	1	1	0	11	0	11	1	10	0	11	0	0	0	0	3	0	3	0	0	1	24	0	25			
68	Bajhang	JayaPrithivi Nagarpalika	7	0	11	11	1	3	4	1	14	0	15	2	11	0	13	0	0	0	0	0	0	0	0	0	3	25	0	28			
68	Bajhang	Kanda Gaunpalika	7	0	0	0	0	0	0	0	0	0	0	0	1	0	1	0	0	0	0	5	0	5	0	0	0	6	0	6			
68	Bajhang	Kedarseu Gaunpalika	7	1	10	11	1	4	5	2	14	0	16	4	19	0	23	0	2	0	2	7	0	7	0	0	6	42	0	48			
68	Bajhang	Khaptadchhanna Gaunpalika	7	0	7	7	0	4	4	0	11	0	11	0	11	0	11	0	1	0	1	4	0	4	0	0	0	27	0	27			
68	Bajhang	Masta Gaunpalika	7	1	4	5	0	1	1	1	5	0	6	0	11	0	11	0	0	0	0	1	0	1	0	0	1	17	0	18			
68	Bajhang	Surma Gaunpalika	7	0	3	3	0	2	2	0	5	0	5	0	0	0	0	0	0	0	0	2	0	2	0	0	0	7	0	7			
68	Bajhang	Talkot Gaunpalika	7	1	2	3	0	1	1	1	3	0	4	0	8	0	8	0	0	0	0	3	0	3	0	0	1	14	0	15			
68	Bajhang	Thalara Gaunpalika	7	0	6	6	0	1	1	0	7	0	7	0	20	0	20	1	0	0	1	1	0	1	0	0	1	28	0	29			
		Total		7	91	98	2	23	25	9	114	0	123	8	144	0	152	1	3	0	4	1	43	0	44	0	0	19	304	0	323		
69	Achham	Bannigadi Jayagadh Gaunpalika	7	0	3	3	0	####	####	0	0	0	0	0	14	0	14	0	1	0	1	2	7	0	9	0	0	2	0	2			
69	Achham	Chaurpati Gaunpalika	7	0	2	2	0	2	2	0	4	0	4	0	12	0	12	0	0	0	0	1	7	0	8	0	0	1	23	0	24		
69	Achham	Dhakari Gaunpalika	7	0	2	2	0	0	0	0	2	0	2	0	6	0	6	0	0	0	1	7	0	8	0	0	1	15	0	16			
69	Achham	Kamalbazar Nagarpalika	7	2	5	7	0	2	2	2	7	0	9	0	21	0	21	0	1	0	1	1	13	0	14	0	0	3	42	0	45		
69	Achham	Mangalsen Nagarpalika	7	1	9	10	0	2	2	1	11	0	12	5	20	0	25	0	0	0	0	4	0	4	0	0	6	35	0	41			
69	Achham	Mellekh Gaunpalika	7	0	3	3	0	2	2	0	5	0	5	0	17	0	17	0	0	0	0	4	0	4	0	3	0	29	0	29			
69	Achham	Panchadewal Binayak Nagarpalika	7	1	4	5	0	4	4	1	8	0	9	0	12	0	12	0	0	0	2	11	0	13	0	0	3	31	0	34			
69	Achham	Ramaroshan Gaunpalika	7	0	1	1	0	5	5	0	6	0	6	1	15	0	16	0	0	0	0	1	0	1	0	0	1	22	0	23			
69	Achham	Sanphebagar Nagarpalika	7	2	15	17	0	6	6	2	21	0	23	0	29	0	29	0	0	0	1	7	0	8	4	17	0	21	7	74	0	81	

Number of teachers at secondary level working in the approved and rahat positions and based on the reporting by types of schools and teachers in Flash I_2018-019

Dist_code	Dist_name	Local level_name	Province	Permanent			Temporary			Total Approved Positions				Rahat				PCF				Community Private Sources				Total of Institutional Schools				Total			
				Female	Male	Total	Female	Male	Total	Female	Male	N/A	Total	Female	Male	N/A	Total	Female	Male	N/A	Total	Female	Male	N/A	Total	Female	Male	N/A	Total				
69	Achham	Turmakhad Gaunpalika	7	0	5	5	0	3	3	0	8	0	8	0	15	0	15	0	0	0	0	1	3	0	4	0	0	0	0	1	26	0	27
	Total			6	49	55	0	26	26	6	72	0	78	6	161	0	167	0	2	0	2	9	64	0	73	4	20	0	24	25	297	0	322
70	Doti	Adharsha Gaunpalika	7	2	3	5	0	1	1	2	4	0	6	0	11	0	11	0	0	0	0	0	14	0	14	0	0	0	2	29	0	31	
70	Doti	Badikedar Gaunpalika	7	1	2	3	0	2	2	1	4	0	5	0	6	0	6	0	0	0	0	0	9	0	9	0	0	0	1	19	0	20	
70	Doti	Bogtan Gaunpalika	7	0	4	4	0	1	1	0	5	0	5	1	8	0	9	0	0	0	0	1	9	0	10	0	0	0	2	22	0	24	
70	Doti	Dipayal Silgadi Nagarpalika	7	1	10	11	0	3	3	1	13	0	14	0	11	0	11	0	1	0	1	0	2	0	2	0	5	0	1	32	0	33	
70	Doti	Jorayal Gaunpalika	7	8	6	14	1	1	2	9	7	0	16	0	10	0	10	0	0	0	0	0	12	0	12	0	0	0	9	29	0	38	
70	Doti	K I Singh Gaunpalika	7	3	2	5	1	1	2	4	3	0	7	2	4	0	6	0	1	0	1	0	0	0	0	0	0	0	6	8	0	14	
70	Doti	Purbichauki Gaunpalika	7	0	7	7	0	1	1	0	8	0	8	0	12	0	12	0	0	0	0	0	1	0	1	0	0	0	0	21	0	21	
70	Doti	Sayal Gaunpalika	7	1	2	3	0	2	2	1	4	0	5	1	8	0	9	0	1	0	1	0	1	0	1	0	0	0	2	14	0	16	
70	Doti	Shikhar Nagarpalika	7	5	12	17	3	4	7	8	16	0	24	0	15	0	15	0	0	0	0	0	1	0	1	0	6	0	6	8	38	0	46
	Total			21	48	69	5	16	21	26	64	0	90	4	85	0	89	0	3	0	3	1	49	0	50	0	11	0	11	31	212	0	243
71	Kailali	Bardagoriya Gaunpalika	7	0	0	0	0	0	0	0	0	0	0	0	2	0	2	0	1	0	1	0	5	0	5	0	19	0	19	0	27	0	27
71	Kailali	Bhajani Nagarpalika	7	0	6	6	1	0	1	1	6	0	7	1	10	0	11	0	0	0	0	0	20	0	20	0	12	0	12	2	48	0	50
71	Kailali	Chure Gaunpalika	7	0	2	2	0	0	0	0	2	0	2	0	14	0	14	0	0	0	0	0	2	0	2	0	0	0	0	18	0	18	
71	Kailali	Dhangadhi Upamahanagarpalika	7	7	39	46	0	6	6	7	45	0	52	2	39	0	41	0	1	0	1	14	37	0	51	24	139	0	163	47	261	0	308
71	Kailali	Gauriganga Nagarpalika	7	2	4	6	0	2	2	2	6	0	8	2	10	0	12	0	0	0	0	4	27	0	31	3	29	0	32	11	72	0	83
71	Kailali	Ghodaghodi Nagarpalika	7	1	7	8	1	1	2	2	8	0	10	2	31	0	33	0	1	0	1	2	26	0	28	3	34	0	37	9	100	0	109
71	Kailali	Godawari Nagarpalika	7	2	14	16	1	1	2	3	15	0	18	2	20	0	22	0	2	0	2	3	13	0	16	6	37	0	43	14	87	0	101
71	Kailali	Janaki Gaunpalika	7	0	9	9	0	2	2	0	11	0	11	2	17	0	19	0	0	0	0	4	6	0	10	0	8	0	8	6	42	0	48
71	Kailali	Joshipur Gaunpalika	7	1	5	6	0	1	1	1	6	0	7	1	5	0	6	0	0	0	0	0	8	0	8	0	8	0	8	2	27	0	29
71	Kailali	Kailari Gaunpalika	7	0	4	4	0	2	2	0	6	0	6	0	15	0	15	0	0	0	0	0	16	0	16	2	6	0	8	2	43	0	45
71	Kailali	Lamki-Chuha Nagarpalika	7	1	7	8	0	1	1	1	8	0	9	0	30	0	30	0	2	0	2	5	19	0	24	7	45	0	52	13	104	0	117
71	Kailali	Mohanyal Gaunpalika	7	1	0	1	1	1	2	2	1	0	3	0	11	0	11	0	0	0	0	0	7	0	7	0	0	0	2	19	0	21	
71	Kailali	Tikapur Nagarpalika	7	1	9	10	0	3	3	1	12	0	13	4	20	0	24	0	0	0	0	7	22	0	29	14	72	0	86	26	126	0	152
	Total			16	106	122	4	20	24	20	126	0	146	16	224	0	240	0	7	0	7	39	208	0	247	59	409	0	468	134	974	0	1108
72	Kanchanpur	Bedkot Nagarpalika	7	6	10	16	0	2	2	6	12	0	18	4	10	0	14	0	0	0	3	3	0	6	4	23	0	27	17	48	0	65	
72	Kanchanpur	Belaure Nagarpalika	7	1	14	15	0	3	3	1	17	0	18	1	13	0	14	0	0	0	0	2	16	0	18	6	43	0	49	10	89	0	99
72	Kanchanpur	Beldandi Gaunpalika	7	0	5	5	0	2	2	0	7	0	7	1	7	0	8	0	0	0	0	0	4	0	4	1	5	0	6	2	23	0	25
72	Kanchanpur	Bhimdatta Nagarpalika	7	19	30	49	1	6	7	20	36	0	56	5	26	0	31	3	2	0	5	6	34	0	40	29	106	0	135	63	204	0	267
72	Kanchanpur	Krishnapur Nagarpalika	7	2	13	15	0	2	2	2	15	0	17	2	7	0	9	0	0	0	0	2	20	0	22	3	30	0	33	9	72	0	81
72	Kanchanpur	Laljhadi Gaunpalika	7	0	4	4	0	0	0	0	4	0	4	0	7	0	7	0	0	0	0	0	2	0	2	0	0	0	0	13	0	13	
72	Kanchanpur	Mahakali Nagarpalika	7	0	4	4	0	2	2	0	6	0	6	1	4	0	5	0	2	0	2	2	12	0	14	2	11	0	13	5	35	0	40
72	Kanchanpur	Punarbans Nagarpalika	7	3	4	7	0	1	1	3	5	0	8	8	18	0	26	0	0	0	0	3	7	0	10	4	12	0	16	18	42	0	60
72	Kanchanpur	Suklaphanta Nagarpalika	7	0	7	7	0	0	0	0	7	0	7	2	14	0	16	0	2	0	2	0	13	0	13	0	11	0	11	2	47	0	49
	Total			31	91	122	1	18	19	32	109	0	141	24	106	0	130	3	6	0	9	18	111	0	129	49	241	0	290	126	573	0	699
73	Dadeldhura	Ajaymeru Gaunpalika	7	0	13	13	1	2	3	1	15	0	16	4	15	0	19	0	0	0	0	0	5	0	5	0	0	0	5	35	0	40	
73	Dadeldhura	Alital Gaunpalika	7	0	5	5	0	1	1	0	6	0	6	0	7	0	7	0	0	0	0	0	7	0	7	0	0	0	0	20	0	20	
73	Dadeldhura	Amargadhi Nagarpalika	7	6	12	18	1	6	7	7	18	0	25	0	8	0	8	0	1	0	1	2	7	0	9	5	15	0	20	14	49	0	63
73	Dadeldhura	Bhageshwar Gaunpalika	7	1	8	9	0	3	3	1	11	0	12	1	6	0	7	0	0	0	0	0	5	0	5	0	0	0	2	22	0	24	

Number of teachers at secondary level working in the approved and rahat positions and based on the reporting by types of schools and teachers in Flash I_2018-019

Dist_code	Dist_name	Local level_name	Province	Permanent			Temporary			Total Approved Positions				Rahat				PCF				Community Private Sources				Total of Institutional Schools				Total			
				Female	Male	Total	Female	Male	Total	Female	Male	N/A	Total	Female	Male	N/A	Total	Female	Male	N/A	Total	Female	Male	N/A	Total	Female	Male	N/A	Total				
73	Dadeldhura	Ganayapdhura Gaunpalika	7	1	8	9	0	1	1	1	9	0	10	0	10	0	10	0	0	0	0	1	3	0	4	0	4	0	4	2	26	0	28
73	Dadeldhura	Nawadurga Gaunpalika	7	3	7	10	2	1	3	5	8	0	13	0	6	0	6	0	0	0	0	0	3	0	3	0	0	5	17	0	22		
73	Dadeldhura	Parashuram Nagarpalika	7	0	9	9	0	2	2	0	11	0	11	0	14	0	14	0	1	0	1	0	13	0	13	1	3	0	4	1	42	0	43
		Total		11	62	73	4	16	20	15	78	0	93	5	66	0	71	0	2	0	2	3	43	0	46	6	22	0	28	29	211	0	240
74	Baitadi	Dasharathchanda Nagarpalika	7	1	29	30	1	9	10	2	38	0	40	4	20	0	24	0	0	0	0	1	6	0	7	2	18	0	20	9	82	0	91
74	Baitadi	Dilasaini Gaunpalika	7	1	5	6	0	1	1	1	6	0	7	2	10	0	12	0	2	0	2	1	7	0	8	0	0	4	25	0	29		
74	Baitadi	Dogadakedar Gaunpalika	7	0	12	12	3	6	9	3	18	0	21	0	6	0	6	0	0	0	0	0	3	0	3	0	0	3	27	0	30		
74	Baitadi	Melauli Nagarpalika	7	6	6	12	2	5	7	8	11	0	19	4	2	0	6	0	0	0	0	0	2	0	2	0	0	12	15	0	27		
74	Baitadi	Pancheshwar Gaunpalika	7	0	8	8	0	3	3	0	11	0	11	0	10	0	10	0	0	0	0	0	9	0	9	0	0	0	30	0	30		
74	Baitadi	Patan Nagarpalika	7	2	15	17	3	6	9	5	21	0	26	1	25	0	26	0	0	0	0	1	8	0	9	0	5	7	59	0	66		
74	Baitadi	Purchaudi Nagarpalika	7	1	2	3	1	6	7	2	8	0	10	19	1	0	20	0	0	0	0	2	7	0	9	0	0	23	16	0	39		
74	Baitadi	Shivanath Gaunpalika	7	0	3	3	0	3	3	0	6	0	6	1	4	0	5	0	0	0	0	0	5	0	5	0	0	1	15	0	16		
74	Baitadi	Sigas Gaunpalika	7	0	7	7	0	6	6	0	13	0	13	0	10	0	10	0	0	0	0	1	9	0	10	0	0	1	32	0	33		
74	Baitadi	Surnaya Gaunpalika	7	0	8	8	0	6	6	0	14	0	14	2	8	0	10	0	3	0	3	1	9	0	10	0	0	3	34	0	37		
		Total		11	95	106	10	51	61	21	146	0	167	33	96	0	129	0	5	0	5	7	65	0	72	2	23	0	25	63	335	0	398
75	Darchula	Apihimal Gaunpalika	7	0	3	3	0	1	1	0	4	0	4	0	1	0	1	0	0	0	0	0	1	0	1	0	0	0	6	0	6		
75	Darchula	Byas Gaunpalika	7	0	5	5	0	1	1	0	6	0	6	0	2	0	2	0	3	0	3	0	3	0	3	0	0	0	14	0	14		
75	Darchula	Dunhu Gaunpalika	7	1	4	5	0	2	2	1	6	0	7	0	6	0	6	0	0	0	0	0	0	0	0	0	0	1	12	0	13		
75	Darchula	Lekam Gaunpalika	7	0	13	13	0	3	3	0	16	0	16	1	7	0	8	0	0	0	0	0	1	0	1	0	0	1	24	0	25		
75	Darchula	Mahakali Municipality	7	3	13	16	1	4	5	4	17	0	21	2	6	0	8	0	0	0	0	6	4	0	10	5	10	0	15	17	37	0	54
75	Darchula	Malikarjun Gaunpalika	7	1	15	16	0	2	2	1	17	0	18	0	7	0	7	0	0	0	0	1	5	0	6	0	0	2	29	0	31		
75	Darchula	Marma Gaunpalika	7	0	3	3	0	1	1	0	4	0	4	0	6	0	6	0	3	0	3	0	4	0	4	0	0	0	17	0	17		
75	Darchula	Naugad Gaunpalika	7	0	6	6	0	1	1	0	7	0	7	1	7	0	8	0	0	0	0	0	2	0	2	0	0	1	16	0	17		
75	Darchula	Shailyashikhar Nagarpalika	7	1	14	15	0	1	1	1	15	0	16	1	11	0	12	0	1	0	1	0	7	0	7	2	9	0	11	4	43	0	47
		Total		6	76	82	1	16	17	7	92	0	99	5	53	0	58	0	7	0	7	7	27	0	34	7	19	0	26	26	198	0	224
Total				1694	8274	9968	295	2513	2808	1989	10780	4	12773	975	5922	1	6898	66	301	0	367	1224	5594	0	6818	4008	12345	0	16353	8262	34920	5	43187

Number of teachers at higher secondary level working in the approved and rahat positions and based on the reporting by types of schools and teachers in Flash I_2018-019

Dist_code	Dist_name	Local level_name	Province	Permanent			Temporary				Total Approved Positions				Rahat				PCF				Community Private Sources				Total of Institutional Schools				Total			
				Female	Male	Total	Female	Male	N/A	Total	Female	Male	N/A	Total	Female	Male	N/A	Total	Female	Male	N/A	Total	Female	Male	N/A	Total	Female	Male	N/A	Total				
1	Taplejung	Aathrai Tribeni Gaunpalika	1	0	0	0	0	2	0	2	0	2	0	2	0	5	0	5	0	0	0	0	0	3	0	3	0	0	0	0	0	10	0	10
1	Taplejung	Maiwakhola Gaunpalika	1	0	0	0	0	3	0	3	0	3	0	3	0	5	0	5	0	0	0	0	3	0	3	0	0	0	0	11	0	11		
1	Taplejung	Meringden Gaunpalika	1	0	0	0	0	2	0	2	0	2	0	2	0	2	0	2	0	0	0	0	2	0	2	0	0	0	0	6	0	6		
1	Taplejung	Mikwakhola Gaunpalika	1	0	0	0	0	0	0	0	0	0	0	0	0	2	0	2	0	0	0	0	3	0	3	0	0	0	0	5	0	5		
1	Taplejung	Phaktanglung Gaunpalika	1	0	0	0	1	6	0	7	1	6	0	7	0	10	0	10	0	0	0	0	2	6	0	8	0	0	0	3	22	0	25	
1	Taplejung	Phungling Nagarpalika	1	0	0	0	1	2	0	3	1	2	0	3	0	2	0	2	0	0	0	0	2	1	0	3	0	0	0	3	5	0	8	
1	Taplejung	Sidingba Gaunpalika	1	0	0	0	1	3	0	4	1	3	0	4	0	3	0	3	0	0	0	0	2	2	0	4	0	0	0	3	8	0	11	
1	Taplejung	Sirijangha Gaunpalika	1	0	0	0	1	4	0	5	1	4	0	5	0	5	0	5	0	0	0	0	2	3	0	5	0	0	0	3	12	0	15	
1	Taplejung	Yangwarak Gaunpalika	1	0	0	0	0	0	0	0	0	0	0	0	0	0	0	0	0	0	0	0	0	0	0	0	0	0	0	0	0	0		
		Total		0	0	0	4	22	0	26	4	22	0	26	0	34	0	34	0	0	0	8	23	0	31	0	0	0	12	79	0	91		
2	Panchthar	Falelung Gaunpalika	1	0	0	0	0	2	0	2	0	2	0	2	0	5	0	5	0	0	0	0	5	0	5	0	2	0	2	0	14	0	14	
2	Panchthar	Falgunanda Gaunpalika	1	0	0	0	1	4	0	5	1	4	0	5	0	5	0	5	0	0	0	10	3	0	13	0	0	0	11	12	0	23		
2	Panchthar	Hilihang Gaunpalika	1	0	0	0	0	3	0	3	0	3	0	3	2	3	0	5	0	0	0	3	2	0	5	0	0	0	5	8	0	13		
2	Panchthar	Kummayak Gaunpalika	1	0	0	0	0	4	0	4	0	4	0	4	0	5	0	5	0	0	0	0	3	0	3	0	0	0	0	12	0	12		
2	Panchthar	Miklajung Gaunpalika	1	0	0	0	0	3	0	3	0	3	0	3	0	6	0	6	0	0	0	0	3	0	3	0	0	0	0	12	0	12		
2	Panchthar	Phidim Nagarpalika	1	0	0	0	0	6	0	6	0	6	0	6	0	10	0	10	0	0	0	0	6	0	6	0	0	0	0	22	0	22		
2	Panchthar	Tumbewa Gaunpalika	1	0	0	0	0	1	0	1	0	1	0	1	0	2	0	2	0	0	0	0	1	0	1	0	0	0	0	4	0	4		
2	Panchthar	Yangwarak Gaunpalika	1	0	0	0	1	2	0	3	1	2	0	3	2	3	0	5	1	0	0	1	13	2	0	15	0	0	0	17	7	0	24	
		Total		0	0	0	2	25	0	27	2	25	0	27	4	39	0	43	1	0	0	1	26	25	0	51	0	2	0	33	91	0	124	
3	Ilam	Chulachuli Gaunpalika	1	0	0	0	0	1	0	1	0	1	0	1	0	2	0	2	0	0	0	0	1	0	1	0	0	0	0	4	0	4		
3	Ilam	Deumai Nagarpalika	1	0	0	0	0	3	0	3	0	3	0	3	0	5	0	5	0	0	0	3	11	0	14	3	6	0	9	6	25	0	31	
3	Ilam	Fakphokthum Gaunpalika	1	0	0	0	1	1	0	2	1	1	0	2	0	2	0	2	0	0	0	2	1	0	3	0	0	0	3	4	0	7		
3	Ilam	Ilam Nagarpalika	1	0	0	0	1	6	0	7	1	6	0	7	0	13	0	13	0	0	0	13	18	0	31	14	16	0	30	28	53	0	81	
3	Ilam	Mai Nagarpalika	1	0	0	0	0	1	0	1	0	1	0	1	0	0	0	0	0	0	0	0	0	0	0	0	0	0	0	1	0	1		
3	Ilam	Maijogmai Gaunpalika	1	0	0	0	1	1	0	2	1	1	0	2	2	2	0	4	0	0	0	5	1	0	6	0	0	0	8	4	0	12		
3	Ilam	Mangsebung Gaunpalika	1	0	0	0	1	0	0	1	1	0	0	1	0	0	0	0	0	0	0	4	1	0	5	0	0	0	5	1	0	6		
3	Ilam	Rong Gaunpalika	1	0	0	0	2	5	0	7	2	5	0	7	2	10	0	12	0	0	0	10	15	0	25	5	14	0	19	19	44	0	63	
3	Ilam	Sandakpur Gaunpalika	1	0	0	0	0	0	0	0	0	0	0	0	0	0	0	0	0	0	0	0	0	0	0	0	0	0	0	0	0	0		
3	Ilam	Suryodaya Nagarpalika	1	0	0	0	0	0	0	0	0	0	0	0	0	0	0	0	0	0	0	0	0	0	0	0	0	0	0	0	0	0		
		Total		0	0	0	6	18	0	24	6	18	0	24	4	34	0	38	0	0	0	37	48	0	85	22	36	0	58	69	136	0	205	
4	Jhapa	Arjundhara Nagarpalika	1	0	0	0	1	1	0	2	1	1	0	2	0	2	0	2	0	0	0	2	9	0	11	0	4	0	4	3	16	0	19	
4	Jhapa	Barhadashi Gaunpalika	1	0	0	0	0	1	0	1	0	1	0	1	2	3	0	5	0	0	0	3	11	0	14	0	14	0	14	5	29	0	34	
4	Jhapa	Bhadrapur Nagarpalika	1	0	0	0	0	0	0	0	0	0	0	0	0	0	0	0	0	0	0	3	3	0	6	3	4	0	7	6	7	0	13	
4	Jhapa	Birtamod Nagarpalika	1	0	0	0	0	2	0	2	0	2	0	2	0	3	0	3	0	0	0	8	53	0	61	8	80	0	88	16	138	0	154	
4	Jhapa	Buddhashanti Gaunpalika	1	0	0	0	0	5	0	5	0	5	0	5	0	6	0	6	0	0	0	0	5	0	5	0	7	0	7	0	23	0	23	
4	Jhapa	Damak Nagarpalika	1	0	0	0	1	6	0	7	1	6	0	7	0	8	0	8	0	0	0	4	19	0	23	3	20	0	23	8	53	0	61	

Number of teachers at higher secondary level working in the approved and rahat positions and based on the reporting by types of schools and teachers in Flash I_2018-019

Dist_code	Dist_name	Local level_name	Province	Permanent			Temporary				Total Approved Positions				Rahat				PCF				Community Private Sources				Total of Institutional Schools				Total			
				Female	Male	Total	Female	Male	N/A	Total	Female	Male	N/A	Total	Female	Male	N/A	Total	Female	Male	N/A	Total	Female	Male	N/A	Total	Female	Male	N/A	Total				
4	Jhapa	Gauradhaha Nagarpalika	1	0	0	0	0	2	0	2	0	2	0	2	0	3	0	3	0	0	0	0	0	3	0	3	0	0	0	0	0	8	0	8
4	Jhapa	Gauriganj Gaunpalika	1	0	0	0	0	0	0	0	0	0	0	0	0	0	0	0	0	0	0	0	3	0	0	3	3	0	0	3	6	0	6	
4	Jhapa	Haldibari Gaunpalika	1	0	0	0	0	1	0	1	0	1	0	1	0	2	0	2	0	0	0	0	0	13	0	13	0	12	0	12	0	28	0	28
4	Jhapa	Jhapa Gaunpalika	1	0	0	0	0	0	0	0	0	0	0	0	0	0	0	0	0	0	0	0	0	1	0	1	0	2	0	2	0	3	0	3
4	Jhapa	Kachankawal Gaunpalika	1	0	0	0	0	1	0	1	0	1	0	1	0	2	0	2	0	0	0	0	0	1	0	1	0	0	0	0	4	0	4	
4	Jhapa	Kamal Gaunpalika	1	0	0	0	0	4	0	4	0	4	0	4	0	6	0	6	0	0	0	0	0	9	0	9	0	2	0	2	0	21	0	21
4	Jhapa	Kankai Nagarpalika	1	0	0	0	0	1	0	1	0	1	0	1	0	2	0	2	0	0	0	0	0	4	0	4	0	4	0	4	0	11	0	11
4	Jhapa	Mechinagar Nagarpalika	1	0	0	0	3	4	0	7	3	4	0	7	2	5	0	7	0	0	0	0	9	12	0	21	3	12	0	15	17	33	0	50
4	Jhapa	Shivasataxi Nagarpalika	1	0	0	0	1	3	0	4	1	3	0	4	0	6	0	6	0	0	0	0	2	3	0	5	0	0	0	3	12	0	15	
	Total			0	0	0	6	31	0	37	6	31	0	37	4	48	0	52	0	0	0	34	146	0	180	20	161	0	181	64	386	0	450	
5	Morang	Belbari Nagarpalika	1	0	0	0	1	6	0	7	1	6	0	7	0	10	0	10	0	0	0	0	4	6	0	10	3	0	0	3	8	22	0	30
5	Morang	Biratnagar Mahanagarpalika	1	0	0	0	0	2	0	2	0	2	0	2	0	2	0	2	0	0	0	0	0	33	0	33	0	39	0	39	0	76	0	76
5	Morang	Budhiganga Gaunpalika	1	0	0	0	0	0	0	0	0	0	0	0	2	0	2	0	0	0	0	3	0	0	3	0	0	0	0	5	0	0	5	
5	Morang	Dhanpalthan Gaunpalika	1	0	0	0	0	1	0	1	0	1	0	1	0	2	0	2	0	0	0	0	0	1	0	1	0	0	0	0	4	0	4	
5	Morang	Gramthan Gaunpalika	1	0	0	0	0	1	0	1	0	1	0	1	0	2	0	2	0	0	0	0	0	1	0	1	0	0	0	0	4	0	4	
5	Morang	Jahada Gaunpalika	1	0	0	0	0	3	0	3	0	3	0	3	0	3	0	3	0	0	0	0	0	4	0	4	0	0	0	0	10	0	10	
5	Morang	Kanepokhari Gaunpalika	1	0	0	0	0	1	0	1	0	1	0	1	0	2	0	2	0	0	0	0	0	4	0	4	0	4	0	4	0	11	0	11
5	Morang	Katahari Gaunpalika	1	0	0	0	1	2	0	3	1	2	0	3	2	3	0	5	0	0	0	5	3	0	8	0	2	0	2	8	10	0	18	
5	Morang	Kerabari Gaunpalika	1	0	0	0	1	1	0	2	1	1	0	2	0	3	0	3	0	0	0	0	4	3	0	7	3	2	0	5	8	9	0	17
5	Morang	Letang Nagarpalika	1	0	0	0	1	2	0	3	1	2	0	3	0	3	0	3	0	0	0	0	4	3	0	7	0	2	0	2	5	10	0	15
5	Morang	Miklajung Gaunpalika	1	0	0	0	1	7	0	8	1	7	0	8	0	8	0	8	0	0	0	0	4	30	0	34	3	34	0	37	8	79	0	87
5	Morang	Patahrishanishchare Nagarpalika	1	0	0	0	0	3	0	3	0	3	0	3	0	3	0	3	0	0	0	0	0	5	0	5	0	0	0	0	11	0	11	
5	Morang	Rangeli Nagarpalika	1	0	0	0	0	3	0	3	0	3	0	3	0	5	0	5	0	0	0	0	0	4	0	4	0	0	0	0	12	0	12	
5	Morang	Ratuwamai Nagarpalika	1	0	0	0	1	7	0	8	1	7	0	8	0	8	0	8	0	0	0	0	2	18	0	20	0	18	0	18	3	51	0	54
5	Morang	Sundarharaicha Nagarpalika	1	0	0	0	0	2	0	2	0	2	0	2	0	3	0	3	0	0	0	0	0	3	0	3	0	2	0	2	0	10	0	10
5	Morang	Sunwarshi Nagarpalika	1	0	0	0	1	2	0	3	1	2	0	3	0	2	0	2	0	0	0	0	12	30	0	42	11	41	0	52	24	75	0	99
5	Morang	Uralabari Nagarpalika	1	0	0	0	0	0	0	0	0	0	0	0	0	0	0	0	0	0	0	0	0	0	0	0	0	0	0	0	0	0	0	
	Total			0	0	0	7	43	0	50	7	43	0	50	4	59	0	63	0	0	0	38	148	0	186	20	144	0	164	69	394	0	463	
6	Sunsari	Barahkshetra Municipality	1	0	0	0	0	4	0	4	0	4	0	4	0	5	0	5	0	0	0	0	7	0	7	0	6	0	6	0	22	0	22	
6	Sunsari	Barju Gaunpalika	1	0	0	0	0	2	0	2	0	2	0	2	0	3	0	3	0	0	0	0	2	0	2	0	0	0	0	0	7	0	7	
6	Sunsari	Bhokraha Narsing Gaunpalika	1	0	0	0	2	7	0	9	2	7	0	9	2	11	0	13	0	0	0	13	71	0	84	8	91	0	99	25	180	0	205	
6	Sunsari	Dewanganj Gaunpalika	1	0	0	0	0	1	0	1	0	1	0	1	0	2	0	2	0	0	0	0	0	9	0	9	0	12	0	12	0	24	0	24
6	Sunsari	Dharan Upamahanagarpalika	1	0	0	0	0	0	0	0	0	0	0	0	0	0	0	0	0	0	0	0	4	0	4	0	2	0	2	0	6	0	6	
6	Sunsari	Duhabi Nagarpalika	1	0	0	0	0	0	0	0	0	0	0	0	0	6	0	6	0	0	0	0	5	0	5	0	0	0	0	0	11	0	11	
6	Sunsari	Gadhi Gaunpalika	1	0	0	0	0	0	0	0	0	0	0	0	0	3	0	3	0	0	0	0	3	12	0	15	3	16	0	19	6	31	0	37
6	Sunsari	Harinagara Gaunpalika	1	0	0	0	1	6	0	7	1	6	0	7	2	8	0	10	0	0	0	0	22	107	0	129	21	145	0	166	46	266	0	312
6	Sunsari	Inaruwa Nagarpalika	1	0	0	0	1	5	0	6	1	5	0	6	0	6	0	6	0	0	0	0	2	11	0	13	0	4	0	4	3	26	0	29

Number of teachers at higher secondary level working in the approved and rahat positions and based on the reporting by types of schools and teachers in Flash I_2018-019

Dist_code	Dist_name	Local level_name	Province	Permanent			Temporary				Total Approved Positions				Rahat				PCF				Community Private Sources				Total of Institutional Schools				Total			
				Female	Male	Total	Female	Male	N/A	Total	Female	Male	N/A	Total	Female	Male	N/A	Total	Female	Male	N/A	Total	Female	Male	N/A	Total	Female	Male	N/A	Total				
10	Bhojpur	Pauwadungma Gaunpalika	1	0	0	0	1	2	0	3	1	2	0	3	0	2	0	2	0	0	0	0	2	1	0	3	0	0	0	0	3	5	0	8
10	Bhojpur	Ramprasad Rai Gaunpalika	1	0	0	0	0	2	0	2	0	2	0	2	0	10	0	10	0	0	0	0	0	4	0	4	0	0	0	0	16	0	16	
10	Bhojpur	Salpaslichho Gaunpalika	1	0	0	0	1	2	0	3	1	2	0	3	0	6	0	6	0	2	0	2	2	5	0	7	0	0	0	3	15	0	18	
10	Bhojpur	Shadananda Nagarpalika	1	0	0	0	1	1	0	2	1	1	0	2	0	2	0	2	0	0	0	0	2	2	0	4	0	0	0	3	5	0	8	
10	Bhojpur	Tyamkemaayung Gaunpalika	1	0	0	0	0	0	0	0	0	0	0	0	0	0	0	0	0	0	0	0	0	0	0	0	0	0	0	0	0	0	0	
		Total		0	0	0	5	17	0	22	5	17	0	22	0	34	0	34	0	2	0	2	10	21	0	31	0	0	0	0	15	74	0	89
11	Solukhumbu	Dudhkaushika Gaunpalika	1	0	0	0	0	1	0	1	0	1	0	1	0	2	0	2	0	0	0	0	0	1	0	1	0	0	0	0	4	0	4	
11	Solukhumbu	Dudhkoshi Gaunpalika	1	0	0	0	0	1	0	1	0	1	0	1	0	5	0	5	0	0	0	0	0	2	0	2	0	0	0	0	8	0	8	
11	Solukhumbu	Khumbupasanglahm Gaunpalika	1	0	0	0	0	2	0	2	0	2	0	2	0	2	0	2	0	0	0	0	0	3	0	3	0	0	0	0	7	0	7	
11	Solukhumbu	Likhupike Gaunpalika	1	0	0	0	0	1	0	1	0	1	0	1	0	0	0	0	0	0	0	0	0	0	0	0	0	0	0	1	0	1		
11	Solukhumbu	Mahakulung Gaunpalika	1	0	0	0	0	0	0	0	0	0	0	0	0	0	0	0	0	0	0	0	3	1	0	4	0	0	0	3	1	0	4	
11	Solukhumbu	Nechasalyan Gaunpalika	1	0	0	0	0	3	0	3	0	3	0	3	0	5	0	5	0	0	0	0	0	3	0	3	0	0	0	0	11	0	11	
11	Solukhumbu	Solududhakunda Nagarpalika	1	0	0	0	0	2	0	2	0	2	0	2	0	5	0	5	0	0	0	0	0	3	0	3	0	0	0	0	10	0	10	
11	Solukhumbu	Sotang Gaunpalika	1	0	0	0	0	1	0	1	0	1	0	1	0	2	0	2	0	0	0	0	0	1	0	1	0	0	0	0	4	0	4	
		Total		0	0	0	0	11	0	11	0	11	0	11	0	21	0	21	0	0	0	0	3	14	0	17	0	0	0	3	46	0	49	
12	Okhaladhunga	Champadevi Gaunpalika	1	0	0	0	0	2	0	2	0	2	0	2	0	2	0	2	0	0	0	0	1	0	1	0	0	0	0	5	0	5		
12	Okhaladhunga	Chisankhugadhi Gaunpalika	1	0	0	0	1	2	0	3	1	2	0	3	2	3	0	5	0	0	0	0	5	2	0	7	0	0	0	8	7	0	15	
12	Okhaladhunga	Khijidemba Gaunpalika	1	0	0	0	0	1	0	1	0	1	0	1	0	5	0	5	0	0	0	0	0	2	0	2	0	0	0	0	8	0	8	
12	Okhaladhunga	Likhu Gaunpalika	1	0	0	0	0	0	0	0	0	0	0	0	2	6	0	8	0	0	0	0	3	2	0	5	0	0	0	5	8	0	13	
12	Okhaladhunga	Manebhanjyang Gaunpalika	1	0	0	0	1	2	0	3	1	2	0	3	0	3	0	3	0	0	0	0	2	3	0	5	0	0	0	3	8	0	11	
12	Okhaladhunga	Molung Gaunpalika	1	0	0	0	0	3	0	3	0	3	0	3	0	8	0	8	0	0	0	0	11	10	0	21	3	0	0	3	14	21	0	35
12	Okhaladhunga	Siddhicharan Nagarpalika	1	0	0	0	0	2	0	2	0	2	0	2	0	3	0	3	0	0	0	0	0	2	0	2	0	0	0	0	7	0	7	
12	Okhaladhunga	Sunkoshi Gaunpalika	1	0	0	0	0	0	0	0	0	0	0	0	0	0	0	0	0	0	0	0	0	0	0	0	0	0	0	0	0	0	0	
		Total		0	0	0	2	12	0	14	2	12	0	14	4	30	0	34	0	0	0	0	21	22	0	43	3	0	0	3	30	64	0	94
13	Khotang	Ainselukhark Gaunpalika	1	0	0	0	0	1	0	1	0	1	0	1	0	3	0	3	0	0	0	0	0	1	0	1	0	0	0	0	5	0	5	
13	Khotang	Barahapokhari Gaunpalika	1	0	0	0	1	3	0	4	1	3	0	4	0	6	0	6	0	0	0	0	2	5	0	7	0	0	0	3	14	0	17	
13	Khotang	Diprung Gaunpalika	1	0	0	0	0	5	0	5	0	5	0	5	0	16	0	16	0	0	0	0	0	8	0	8	0	0	0	0	29	0	29	
13	Khotang	Halesi Tuwachung Nagarpalika	1	0	0	0	1	1	0	2	1	1	0	2	0	2	0	2	0	0	0	0	2	1	0	3	0	0	0	3	4	0	7	
13	Khotang	Jantedhunga Gaunpalika	1	0	0	0	0	2	0	2	0	2	0	2	0	2	0	2	0	0	0	0	0	1	0	1	0	0	0	0	5	0	5	
13	Khotang	Kepilasagadhi Gaunpalika	1	0	0	0	0	3	0	3	0	3	0	3	0	5	0	5	0	0	0	0	0	3	0	3	0	0	0	0	11	0	11	
13	Khotang	Khotehang Gaunpalika	1	0	0	0	1	4	0	5	1	4	0	5	0	8	0	8	0	0	0	0	2	4	0	6	0	0	0	3	16	0	19	
13	Khotang	Lamidada Gaunpalika	1	0	0	0	1	2	0	3	1	2	0	3	0	2	0	2	0	0	0	0	2	1	0	3	0	0	0	3	5	0	8	
13	Khotang	Rupakot Majhuwagadhi Nagarpalika	1	0	0	0	0	0	0	0	0	0	0	0	0	0	0	0	0	0	0	0	0	0	0	0	0	0	0	0	0	0	0	
13	Khotang	Sakela Gaunpalika	1	0	0	0	0	0	0	0	0	0	0	0	0	0	0	0	0	0	0	0	0	0	0	0	0	0	0	0	0	0	0	

Number of teachers at higher secondary level working in the approved and rahat positions and based on the reporting by types of schools and teachers in Flash I_2018-019

Dist_code	Dist_name	Local level_name	Province	Permanent			Temporary				Total Approved Positions				Rahat				PCF				Community Private Sources				Total of Institutional Schools				Total			
				Female	Male	Total	Female	Male	N/A	Total	Female	Male	N/A	Total	Female	Male	N/A	Total	Female	Male	N/A	Total	Female	Male	N/A	Total	Female	Male	N/A	Total				
	Total			0	0	0	4	21	0	25	4	21	0	25	0	44	0	44	0	0	0	0	8	24	0	32	0	0	0	0	12	89	0	101
14	Udayapur	Belaka Nagarpalika	1	0	0	0	1	0	1	0	1	0	1	0	2	0	2	0	3	0	3	3	15	0	18	1	0	0	1	4	21	0	25	
14	Udayapur	Chaudandigadhi Nagarpalika	1	0	0	0	7	0	7	0	7	0	7	0	6	0	6	0	1	0	1	0	11	0	11	0	7	0	7	0	32	0	32	
14	Udayapur	Katari Nagarpalika	1	0	0	0	3	0	3	0	3	0	3	0	6	0	6	0	0	0	0	0	5	0	5	0	2	0	2	0	16	0	16	
14	Udayapur	Rautami Gaunpalika	1	0	0	0	4	0	4	0	4	0	4	3	6	0	9	0	0	0	0	5	5	0	10	0	0	0	8	15	0	23		
14	Udayapur	Sunkoshi Gaunpalika	1	0	0	0	1	0	1	0	1	0	1	0	2	0	2	0	0	0	0	0	1	0	1	0	0	0	0	4	0	4		
14	Udayapur	Tapli Gaunpalika	1	0	0	0	4	0	4	0	4	0	4	0	5	0	5	1	0	0	1	4	3	0	7	0	0	0	5	12	0	17		
14	Udayapur	Triyuga Nagarpalika	1	0	0	0	3	7	0	10	3	7	0	10	3	11	0	14	0	4	0	4	16	18	0	34	1	5	0	6	23	45	0	68
14	Udayapur	Udayapurgadhi Gaunpalika	1	0	0	0	3	1	0	4	3	1	0	4	2	2	0	4	0	1	0	1	8	1	0	9	0	0	0	13	5	0	18	
	Total			0	0	0	6	28	0	34	6	28	0	34	8	40	0	48	1	9	0	10	36	59	0	95	2	14	0	16	53	150	0	203
15	Saptari	Agnisair Krishnasavaran Gaunpalika	2	0	0	0	1	2	0	3	1	2	0	3	0	3	0	3	0	0	0	2	2	0	4	0	0	0	3	7	0	10		
15	Saptari	Belhi Chapena Gaunpalika	2	0	0	0	0	1	0	1	0	1	0	1	0	2	0	2	0	0	0	0	1	0	1	0	0	0	0	4	0	4		
15	Saptari	Bishnupur Gaunpalika	2	0	0	0	5	0	5	0	5	0	5	0	5	0	5	0	0	0	0	0	4	0	4	0	0	0	0	14	0	14		
15	Saptari	Bodebarsaien Nagarpalika	2	0	0	0	1	1	0	2	1	1	0	2	0	2	0	2	0	0	0	2	1	0	3	0	0	0	3	4	0	7		
15	Saptari	Chhinmastara Gaunpalika	2	0	0	0	0	0	0	0	0	0	0	0	2	0	2	0	0	0	0	3	5	0	8	3	6	0	9	6	13	0	19	
15	Saptari	Dakneshwori Nagarpalika	2	0	0	0	1	6	0	7	1	6	0	7	0	6	0	6	0	0	0	2	4	0	6	0	0	0	3	16	0	19		
15	Saptari	Hanumannagar Kankalani Nagarpalika	2	0	0	0	5	0	5	0	5	0	5	0	6	0	6	0	0	0	0	0	4	0	4	0	0	0	0	15	0	15		
15	Saptari	Kanchanroop Nagarpalika	2	0	0	0	2	0	2	0	2	0	2	0	3	0	3	0	0	0	0	0	2	0	2	0	0	0	0	7	0	7		
15	Saptari	Khadak Nagarpalika	2	0	0	0	1	0	1	0	1	0	1	0	0	0	0	0	0	0	0	0	0	0	0	0	0	0	0	1	0	1		
15	Saptari	Mahadeva Gaunpalika	2	0	0	0	1	0	1	0	1	0	1	0	0	0	0	0	0	0	0	0	0	0	0	0	0	0	0	1	0	1		
15	Saptari	Rajbiraj Nagarpalika	2	0	0	0	2	0	2	0	2	0	2	0	2	0	2	0	0	0	0	0	1	0	1	0	0	0	0	5	0	5		
15	Saptari	Rupani Gaunpalika	2	0	0	0	3	0	3	0	3	0	3	0	5	0	5	0	0	0	0	0	6	0	6	0	0	0	0	14	0	14		
15	Saptari	Saptakoshi Nagarpalika	2	0	0	0	1	0	1	0	1	0	1	0	0	0	0	0	0	0	0	0	0	0	0	0	0	0	0	1	0	1		
15	Saptari	Shambhunath Nagarpalika	2	0	0	0	0	0	0	0	0	0	0	0	0	0	0	0	0	0	0	0	0	0	0	0	0	0	0	0	0	0		
15	Saptari	Surunga Nagarpalika	2	0	0	0	0	0	0	0	0	0	0	0	0	0	0	0	0	0	0	0	0	0	0	0	0	0	0	0	0	0		
15	Saptari	Tilatha Koiladi Gaunpalika	2	0	0	0	0	0	0	0	0	0	0	0	0	0	0	0	0	0	0	0	0	0	0	0	0	0	0	0	0	0		
15	Saptari	Tirahut Gaunpalika	2	0	0	0	0	0	0	0	0	0	0	0	0	0	0	0	0	0	0	0	0	0	0	0	0	0	0	0	0	0		
15	Saptari	Walan Bihul Gaunpalika	2	0	0	0	0	0	0	0	0	0	0	0	0	0	0	0	0	0	0	0	0	0	0	0	0	0	0	0	0	0		
	Total			0	0	0	3	30	0	33	3	30	0	33	0	36	0	36	0	0	0	9	30	0	39	3	6	0	9	15	102	0	117	
16	Siraha	Arnama Rural Municipality	2	0	0	0	1	0	1	0	1	0	1	0	2	0	2	0	0	0	0	0	1	0	1	0	0	0	0	4	0	4		
16	Siraha	Aurahi Rural Municipality	2	0	0	0	2	0	2	0	2	0	2	0	6	0	6	0	0	0	0	0	3	0	3	0	0	0	0	11	0	11		
16	Siraha	Bariyarpatti Rural Municipality	2	0	0	0	1	0	1	0	1	0	1	0	0	0	0	0	0	0	0	0	0	0	0	0	0	0	1	0	1			
16	Siraha	Bhagawanpur Rural Municipality	2	0	0	0	0	0	0	0	0	0	0	0	0	0	0	0	1	0	1	0	0	0	0	0	0	0	1	0	1			
16	Siraha	Bishnupur Rural Municipality	2	0	0	0	1	0	1	0	1	0	1	0	2	0	2	0	0	0	0	0	2	0	2	0	2	0	7	0	7			
16	Siraha	Dhangadhimai Municipality	2	0	0	0	1	8	1	10	1	8	1	10	0	10	0	10	0	0	0	2	9	0	11	0	4	0	4	3	31	1	35	
16	Siraha	Golbazar Municipality	2	0	0	0	0	1	0	1	0	1	0	1	0	2	0	2	0	0	0	0	1	0	1	0	0	0	0	4	0	4		

Number of teachers at higher secondary level working in the approved and rahat positions and based on the reporting by types of schools and teachers in Flash I_2018-019

Dist_code	Dist_name	Local level_name	Province	Permanent			Temporary				Total Approved Positions				Rahat				PCF				Community Private Sources				Total of Institutional Schools				Total			
				Female	Male	Total	Female	Male	N/A	Total	Female	Male	N/A	Total	Female	Male	N/A	Total	Female	Male	N/A	Total	Female	Male	N/A	Total	Female	Male	N/A	Total				
16	Siraha	Kalyanpur Municipality	2	0	0	0	1	2	0	3	1	2	0	3	0	3	0	3	0	0	0	0	2	6	0	8	0	6	0	6	3	17	0	20
16	Siraha	Karjanha Municipality	2	0	0	0	0	1	0	1	0	1	0	1	0	3	0	3	0	0	0	0	11	25	0	36	11	34	0	45	22	63	0	85
16	Siraha	Lahan Municipality	2	0	0	0	0	0	0	0	0	0	0	0	2	5	0	7	0	0	0	0	3	2	0	5	0	0	0	5	7	0	12	
16	Siraha	Laxmipur Patari Rural Municipality	2	0	0	0	0	1	0	1	0	1	0	1	0	3	0	3	0	0	0	0	0	8	0	8	0	9	0	9	0	21	0	21
16	Siraha	Mirchaiya Municipality	2	0	0	0	0	2	0	2	0	2	0	2	0	2	0	2	0	0	0	0	0	1	0	1	0	0	0	0	5	0	5	
16	Siraha	Naraha Rural Municipality	2	0	0	0	0	2	0	2	0	2	0	2	0	3	0	3	0	0	0	0	0	2	0	2	0	0	0	0	7	0	7	
16	Siraha	Navarajpur Rural Municipality	2	0	0	0	0	7	0	7	0	7	0	7	0	8	0	8	0	0	0	0	0	10	0	10	0	0	0	0	25	0	25	
16	Siraha	Sakhuwanankarkatti Rural Municipality	2	0	0	0	0	0	0	0	0	0	0	0	0	0	0	0	0	0	0	0	0	0	0	0	0	0	0	0	0	0	0	
16	Siraha	Siraha Municipality	2	0	0	0	0	0	0	0	0	0	0	0	0	0	0	0	0	0	0	0	0	0	0	0	0	0	0	0	0	0	0	
16	Siraha	Sukhipur Municipality	2	0	0	0	0	0	0	0	0	0	0	0	0	0	0	0	0	0	0	0	0	0	0	0	0	0	0	0	0	0	0	
	Total			0	0	0	2	29	1	32	2	29	1	32	2	49	0	51	0	1	0	1	18	70	0	88	11	55	0	66	33	204	1	238
17	Dhanusha	Aurahi Gaunpalika	2	0	0	0	0	1	0	1	0	1	0	1	0	2	0	2	0	0	0	0	0	1	0	1	0	0	0	0	4	0	4	
17	Dhanusha	Bateswor Gaunpalika	2	0	0	0	0	5	0	5	0	5	0	5	0	6	0	6	0	0	0	0	0	4	0	4	0	0	0	0	15	0	15	
17	Dhanusha	Bidehi Nagarpalika	2	0	0	0	0	0	0	0	0	0	0	0	0	0	0	0	0	0	0	0	1	0	1	0	5	0	5	0	6	0	6	
17	Dhanusha	Chhireswornath Nagarpalika	2	0	0	0	0	1	0	1	0	1	0	1	0	2	0	2	0	0	0	0	0	4	0	4	0	5	0	5	0	12	0	12
17	Dhanusha	Dhanauji Gaunpalika	2	0	0	0	1	1	0	2	1	1	0	2	0	2	0	2	0	0	0	0	2	1	0	3	0	0	0	3	4	0	7	
17	Dhanusha	Dhanusadham Nagarpalika	2	0	0	0	1	0	0	1	1	0	1	0	0	0	0	0	0	0	0	0	2	0	0	2	0	0	0	3	0	0	3	
17	Dhanusha	Ganeshman Charnath Nagarpalika	2	0	0	0	0	1	0	1	0	1	0	1	0	10	0	10	0	0	0	0	3	30	0	33	3	42	0	45	6	83	0	89
17	Dhanusha	Hansapur Nagarpalika	2	0	0	0	0	1	0	1	0	1	0	1	0	0	0	0	0	0	0	0	0	0	0	0	0	0	0	1	0	1		
17	Dhanusha	Janaknandini Gaunpalika	2	0	0	0	0	2	0	2	0	2	0	2	0	5	0	5	0	0	0	0	3	4	0	7	3	2	0	5	6	13	0	19
17	Dhanusha	Janakpur Upamahanagarpalika	2	0	0	0	0	0	0	0	0	0	0	0	0	0	0	0	0	0	0	0	0	11	0	11	0	0	0	0	11	0	11	
17	Dhanusha	Kamala Nagarpalika	2	0	0	0	0	2	0	2	0	2	0	2	0	2	0	2	0	0	0	0	0	1	0	1	0	0	0	0	5	0	5	
17	Dhanusha	Laxminiya Gaunpalika	2	0	0	0	0	0	0	0	0	0	0	0	0	0	0	0	0	0	0	0	0	0	0	0	0	0	0	0	0	0	0	
17	Dhanusha	Mithila Bihari Gaunpalika	2	0	0	0	0	0	0	0	0	0	0	0	0	0	0	0	0	0	0	0	0	0	0	0	0	0	0	0	0	0	0	
17	Dhanusha	Mithila Nagarpalika	2	0	0	0	0	0	0	0	0	0	0	0	0	0	0	0	0	0	0	0	0	0	0	0	0	0	0	0	0	0	0	
17	Dhanusha	Mukhiyapatti Musahamiya Gaunpalika	2	0	0	0	0	0	0	0	0	0	0	0	0	0	0	0	0	0	0	0	0	0	0	0	0	0	0	0	0	0	0	
17	Dhanusha	Nagarain Nagarpalika	2	0	0	0	0	0	0	0	0	0	0	0	0	0	0	0	0	0	0	0	0	0	0	0	0	0	0	0	0	0	0	
17	Dhanusha	Sabaila Nagarpalika	2	0	0	0	0	0	0	0	0	0	0	0	0	0	0	0	0	0	0	0	0	0	0	0	0	0	0	0	0	0	0	
17	Dhanusha	Sahidnagar Nagarpalika	2	0	0	0	0	0	0	0	0	0	0	0	0	0	0	0	0	0	0	0	0	0	0	0	0	0	0	0	0	0	0	
	Total			0	0	0	2	14	0	16	2	14	0	16	0	29	0	29	0	0	0	10	57	0	67	6	54	0	60	18	154	0	172	
18	Mahottari	Aurahi Nagarpalika	2	0	0	0	0	2	0	2	0	2	0	2	0	2	0	2	0	0	0	0	0	1	0	1	0	0	0	0	5	0	5	
18	Mahottari	Balwa Nagarpalika	2	0	0	0	0	2	0	2	0	2	0	2	0	14	0	14	0	0	0	0	3	9	0	12	0	2	0	2	3	27	0	30
18	Mahottari	Bardibas Nagarpalika	2	0	0	0	0	1	0	1	0	1	0	1	0	3	0	3	0	0	0	0	0	1	0	1	0	0	0	0	5	0	5	
18	Mahottari	Bhangaha Nagarpalika	2	0	0	0	0	1	0	1	0	1	0	1	0	2	0	2	0	0	0	0	0	1	0	1	0	0	0	0	4	0	4	
18	Mahottari	Ekdanra Gaunpalika	2	0	0	0	0	3	0	3	0	3	0	3	0	8	0	8	0	0	0	0	0	10	0	10	0	4	0	4	0	25	0	25
18	Mahottari	Gaushala Nagarpalika	2	0	0	0	0	1	1	2	0	1	1	2	0	5	0	5	0	0	0	0	0	2	0	2	0	0	0	0	8	1	9	
18	Mahottari	Jaleswor Nagarpalika	2	0	0	0	0	1	0	1	0	1	0	1	0	2	0	2	0	0	0	0	0	1	0	1	0	0	0	0	4	0	4	

Number of teachers at higher secondary level working in the approved and rahat positions and based on the reporting by types of schools and teachers in Flash I_2018-019

Dist_code	Dist_name	Local level_name	Province	Permanent			Temporary				Total Approved Positions				Rahat				PCF				Community Private Sources				Total of Institutional Schools				Total			
				Female	Male	Total	Female	Male	N/A	Total	Female	Male	N/A	Total	Female	Male	N/A	Total	Female	Male	N/A	Total	Female	Male	N/A	Total	Female	Male	N/A	Total				
18	Mahottari	Loharpatti Nagarpalika	2	0	0	0	1	1	0	2	1	1	0	2	0	0	0	0	0	0	0	2	0	0	0	2	0	0	0	0	3	1	0	4
18	Mahottari	Mahottari Gaunpalika	2	0	0	0	0	1	0	1	0	1	0	1	0	2	0	2	0	0	0	0	1	0	1	0	0	0	0	0	4	0	4	
18	Mahottari	Manra Sisawa Nagarpalika	2	0	0	0	0	2	0	2	0	2	0	2	0	2	0	2	0	0	0	0	1	0	1	0	0	0	0	5	0	5		
18	Mahottari	Matihani Nagarpalika	2	0	0	0	0	2	0	2	0	2	0	2	0	3	0	3	0	0	0	0	2	0	2	0	0	0	0	7	0	7		
18	Mahottari	Pipra Gaunpalika	2	0	0	0	0	1	0	1	0	1	0	1	0	2	0	2	0	0	0	0	1	0	1	0	0	0	0	4	0	4		
18	Mahottari	Ramgopalpur Nagarpalika	2	0	0	0	0	0	0	0	0	0	0	0	0	0	0	0	0	0	0	0	0	0	0	0	0	0	0	0	0	0		
18	Mahottari	Samsi Gaunpalika	2	0	0	0	0	0	0	0	0	0	0	0	0	0	0	0	0	0	0	0	0	0	0	0	0	0	0	0	0	0		
18	Mahottari	Sonama Gaunpalika	2	0	0	0	0	0	0	0	0	0	0	0	0	0	0	0	0	0	0	0	0	0	0	0	0	0	0	0	0	0		
		Total		0	0	0	1	18	1	20	1	18	1	20	0	45	0	45	0	0	0	5	30	0	35	0	6	0	6	6	99	1	106	
19	Sarlahi	Bagmati Nagarpalika	2	0	0	0	0	3	0	3	0	3	0	3	0	5	0	5	0	0	0	0	3	0	3	0	0	0	0	11	0	11		
19	Sarlahi	Balara Nagarpalika	2	0	0	0	0	0	0	0	0	0	0	0	0	2	0	2	0	0	0	0	1	0	1	0	0	0	0	3	0	3		
19	Sarlahi	Barahathawa Nagarpalika	2	0	0	0	0	1	0	1	0	1	0	1	0	3	0	3	0	0	0	0	6	0	6	0	4	0	4	0	14	0	14	
19	Sarlahi	Basbariya Gaunpalika	2	0	0	0	0	1	0	1	0	1	0	1	0	0	0	0	0	0	0	0	0	0	0	0	0	0	0	1	0	1		
19	Sarlahi	Bishnu Gaunpalika	2	0	0	0	1	1	0	2	1	1	0	2	0	2	0	2	0	0	0	2	1	0	3	0	0	0	3	4	0	7		
19	Sarlahi	Brahmapuri Gaunpalika	2	0	0	0	0	0	0	0	0	0	0	0	2	2	0	4	0	0	0	3	1	0	4	0	0	0	5	3	0	8		
19	Sarlahi	Chakraghatta Gaunpalika	2	0	0	0	0	1	0	1	0	1	0	1	0	2	0	2	0	0	0	0	2	0	2	0	0	0	0	5	0	5		
19	Sarlahi	Chandranagar Gaunpalika	2	0	0	0	0	2	0	2	0	2	0	2	0	2	0	2	0	0	0	0	1	0	1	0	0	0	0	5	0	5		
19	Sarlahi	Dhankaul Gaunpalika	2	0	0	0	1	5	0	6	1	5	0	6	0	8	0	8	0	0	0	4	8	0	12	0	2	0	2	5	23	0	28	
19	Sarlahi	Godaita Nagarpalika	2	0	0	0	0	1	0	1	0	1	0	1	0	2	0	2	0	0	0	0	1	0	1	0	0	0	0	4	0	4		
19	Sarlahi	Haripur Nagarpalika	2	0	0	0	0	0	0	0	0	0	0	0	0	0	0	0	0	0	0	0	0	0	0	0	0	0	0	0	0	0		
19	Sarlahi	Haripurwa Nagarpalika	2	0	0	0	0	0	0	0	0	0	0	0	0	0	0	0	0	0	0	0	0	0	0	0	0	0	0	0	0	0		
19	Sarlahi	Hariwan Nagarpalika	2	0	0	0	0	0	0	0	0	0	0	0	0	0	0	0	0	0	0	0	0	0	0	0	0	0	0	0	0	0		
19	Sarlahi	Ishworpur Nagarpalika	2	0	0	0	0	0	0	0	0	0	0	0	0	0	0	0	0	0	0	0	0	0	0	0	0	0	0	0	0	0		
19	Sarlahi	Kabilasi Nagarpalika	2	0	0	0	0	0	0	0	0	0	0	0	0	0	0	0	0	0	0	0	0	0	0	0	0	0	0	0	0	0		
19	Sarlahi	Kaudena Gaunpalika	2	0	0	0	0	0	0	0	0	0	0	0	0	0	0	0	0	0	0	0	0	0	0	0	0	0	0	0	0	0		
19	Sarlahi	Lalbandi Nagarpalika	2	0	0	0	0	0	0	0	0	0	0	0	0	0	0	0	0	0	0	0	0	0	0	0	0	0	0	0	0	0		
19	Sarlahi	Malangawa Nagarpalika	2	0	0	0	0	0	0	0	0	0	0	0	0	0	0	0	0	0	0	0	0	0	0	0	0	0	0	0	0	0		
19	Sarlahi	Parsa Gaunpalika	2	0	0	0	0	0	0	0	0	0	0	0	0	0	0	0	0	0	0	0	0	0	0	0	0	0	0	0	0	0		
19	Sarlahi	Ramnagar Gaunpalika	2	0	0	0	0	0	0	0	0	0	0	0	0	0	0	0	0	0	0	0	0	0	0	0	0	0	0	0	0	0		
		Total		0	0	0	2	15	0	17	2	15	0	17	2	28	0	30	0	0	0	9	24	0	33	0	6	0	6	13	73	0	86	
20	Sindhuli	Dudhouli Nagarpalika	3	0	0	0	1	5	0	6	1	5	0	6	0	8	0	8	0	0	0	4	8	0	12	0	0	0	5	21	0	26		
20	Sindhuli	Ghanglekh Gaunpalika	3	0	0	0	1	4	0	5	1	4	0	5	0	5	0	5	0	0	0	10	3	0	13	0	0	0	11	12	0	23		
20	Sindhuli	Golanjor Gaunpalika	3	0	0	0	1	4	0	5	1	4	0	5	2	6	0	8	0	0	0	8	4	0	12	0	0	0	11	14	0	25		
20	Sindhuli	Hariharpurgadhi Gaunpalika	3	0	0	0	0	3	0	3	0	3	0	3	0	8	0	8	0	0	0	0	4	0	4	0	0	0	0	15	0	15		

Number of teachers at higher secondary level working in the approved and rahat positions and based on the reporting by types of schools and teachers in Flash I_2018-019

Dist_code	Dist_name	Local level_name	Province	Permanent			Temporary				Total Approved Positions				Rahat				PCF				Community Private Sources				Total of Institutional Schools				Total			
				Female	Male	Total	Female	Male	N/A	Total	Female	Male	N/A	Total	Female	Male	N/A	Total	Female	Male	N/A	Total	Female	Male	N/A	Total	Female	Male	N/A	Total				
20	Sindhuli	Kalamamai Nagarpalika	3	0	0	0	3	13	0	16	3	13	0	16	5	21	0	26	0	0	0	0	12	22	0	34	0	14	0	14	20	70	0	90
20	Sindhuli	Marin Gaunpalika	3	0	0	0	0	2	0	2	0	2	0	2	0	2	0	2	0	0	0	0	0	3	0	3	0	0	0	0	7	0	7	
20	Sindhuli	Phikkal Gaunpalika	3	0	0	0	0	1	0	1	0	1	0	1	0	2	0	2	0	0	0	0	0	12	0	12	0	0	0	0	15	0	15	
20	Sindhuli	Sunkoshi Gaunpalika	3	0	0	0	1	5	0	6	1	5	0	6	2	8	0	10	1	1	0	2	7	5	0	12	0	0	0	11	19	0	30	
20	Sindhuli	Tinpatan Gaunpalika	3	0	0	0	0	6	0	6	0	6	0	6	0	13	0	13	0	0	0	0	0	7	0	7	0	0	0	0	26	0	26	
		Total		0	0	0	7	43	0	50	7	43	0	50	9	73	0	82	1	1	0	2	41	68	0	109	0	14	0	14	58	199	0	257
21	Ramechhap	Doramba Gaunpalika	3	0	0	0	0	3	0	3	0	3	0	3	0	8	0	8	0	0	0	0	0	8	0	8	0	0	0	0	19	0	19	
21	Ramechhap	Gokulganga Gaunpalika	3	0	0	0	0	5	0	5	0	5	0	5	0	6	0	6	0	0	0	0	3	5	0	8	0	0	0	3	16	0	19	
21	Ramechhap	Khadadevi Gaunpalika	3	0	0	0	1	4	0	5	1	4	0	5	2	6	0	8	0	0	0	0	5	4	0	9	0	0	0	8	14	0	22	
21	Ramechhap	Likhu Gaunpalika	3	0	0	0	0	3	0	3	0	3	0	3	0	8	0	8	0	0	0	0	3	4	0	7	0	0	0	3	15	0	18	
21	Ramechhap	Manthali Nagarpalika	3	0	0	0	0	7	0	7	0	7	0	7	0	14	0	14	0	0	0	0	8	8	0	16	0	0	0	8	29	0	37	
21	Ramechhap	Ramechhap Nagarpalika	3	0	0	0	0	3	0	3	0	3	0	3	0	6	0	6	0	0	0	0	0	5	0	5	0	0	0	0	14	0	14	
21	Ramechhap	Sunapati Gaunpalika	3	0	0	0	1	6	0	7	1	6	0	7	3	8	0	11	0	1	0	1	7	6	0	13	0	0	0	11	21	0	32	
21	Ramechhap	Umakunda Gaunpalika	3	0	0	0	0	3	0	3	0	3	0	3	0	5	0	5	0	0	0	0	0	3	0	3	0	0	0	0	11	0	11	
		Total		0	0	0	2	34	0	36	2	34	0	36	5	61	0	66	0	1	0	1	26	43	0	69	0	0	0	0	33	139	0	172
22	Dolakha	Baiteshwor Gaunpalika	3	0	0	0	1	2	0	3	1	2	0	3	0	6	0	6	0	0	0	0	2	7	0	9	0	0	0	3	15	0	18	
22	Dolakha	Bhimeshwor Nagarpalika	3	0	0	0	0	2	0	2	0	2	0	2	0	5	0	5	0	0	0	0	0	3	0	3	0	0	0	0	10	0	10	
22	Dolakha	Bigu Gaunpalika	3	0	0	0	0	1	0	1	0	1	0	1	0	2	0	2	0	0	0	0	0	1	0	1	0	0	0	0	4	0	4	
22	Dolakha	Gaurishankar Gaunpalika	3	0	0	0	0	2	0	2	0	2	0	2	0	6	0	6	0	0	0	0	0	3	0	3	0	0	0	0	11	0	11	
22	Dolakha	Jiri Nagarpalika	3	0	0	0	1	1	0	2	1	1	0	2	0	6	0	6	0	0	0	0	2	3	0	5	0	0	0	3	10	0	13	
22	Dolakha	Kalinchok Gaunpalika	3	0	0	0	0	2	0	2	0	2	0	2	0	8	0	8	0	0	0	0	0	4	0	4	0	0	0	0	14	0	14	
22	Dolakha	Melung Gaunpalika	3	0	0	0	1	3	0	4	1	3	0	4	0	5	0	5	0	0	0	0	2	3	0	5	0	0	0	3	11	0	14	
22	Dolakha	Sailung Gaunpalika	3	0	0	0	0	5	0	5	0	5	0	5	3	10	0	13	0	0	0	0	5	10	0	15	0	0	0	8	25	0	33	
22	Dolakha	Tamakoshi Gaunpalika	3	0	0	0	0	0	0	0	0	0	0	0	0	0	0	0	0	0	0	0	0	0	0	0	0	0	0	0	0	0	0	
		Total		0	0	0	3	18	0	21	3	18	0	21	3	48	0	51	0	0	0	0	11	34	0	45	0	0	0	17	100	0	117	
23	Sindhupalchok	Balefi Gaunpalika	3	0	0	0	0	2	0	2	0	2	0	2	0	5	0	5	0	0	0	0	0	3	0	3	0	0	0	0	10	0	10	
23	Sindhupalchok	Barhabise Nagarpalika	3	0	0	0	1	3	0	4	1	3	0	4	0	6	0	6	0	0	0	0	2	3	0	5	0	0	0	3	12	0	15	
23	Sindhupalchok	Bhotekoshi Gaunpalika	3	0	0	0	0	0	0	0	0	0	0	0	0	3	0	3	0	0	0	0	0	1	0	1	0	0	0	0	4	0	4	
23	Sindhupalchok	Chautara Sangachokgadhi Nagarpalika	3	0	0	0	0	6	0	6	0	6	0	6	0	13	0	13	0	0	0	0	0	7	0	7	0	0	0	0	26	0	26	
23	Sindhupalchok	Helambu Gaunpalika	3	0	0	0	0	1	0	1	0	1	0	1	0	8	0	8	0	0	0	0	0	3	0	3	0	0	0	0	12	0	12	
23	Sindhupalchok	Indrawoti Gaunpalika	3	0	0	0	1	5	0	6	1	5	0	6	0	10	0	10	0	0	0	0	2	6	0	8	0	0	0	3	21	0	24	
23	Sindhupalchok	Jugal Gaunpalika	3	0	0	0	0	2	0	2	0	2	0	2	0	2	0	2	0	0	0	0	0	1	0	1	0	0	0	0	5	0	5	
23	Sindhupalchok	Lisankhu Pakhar Gaunpalika	3	0	0	0	1	0	0	1	1	0	0	1	2	0	0	2	0	0	0	0	5	0	0	5	0	0	0	8	0	0	8	
23	Sindhupalchok	Melamchi Nagarpalika	3	0	0	0	1	3	0	4	1	3	0	4	2	6	0	8	0	0	0	0	5	3	0	8	0	2	0	2	8	14	0	22
23	Sindhupalchok	Panchpokhari Thangpal Gaunpalika	3	0	0	0	0	1	0	1	0	1	0	1	3	2	0	5	0	0	0	0	5	2	0	7	0	0	0	8	5	0	13	

Number of teachers at higher secondary level working in the approved and rahat positions and based on the reporting by types of schools and teachers in Flash I_2018-019

Dist_code	Dist_name	Local level_name	Province	Permanent			Temporary				Total Approved Positions				Rahat				PCF				Community Private Sources				Total of Institutional Schools				Total			
				Female	Male	Total	Female	Male	N/A	Total	Female	Male	N/A	Total	Female	Male	N/A	Total	Female	Male	N/A	Total	Female	Male	N/A	Total	Female	Male	N/A	Total				
23	Sindhupalchok	Sunkoshi Gaunpalika	3	0	0	0	1	3	0	4	1	3	0	4	2	3	0	5	0	0	0	0	5	10	0	15	0	0	0	0	8	16	0	24
23	Sindhupalchok	Tripurasundari Gaunpalika	3	0	0	0	0	1	0	1	0	1	0	1	2	3	0	5	0	0	0	0	3	1	0	4	0	0	0	0	5	5	0	10
		Total		0	0	0	5	27	0	32	5	27	0	32	11	61	0	72	0	0	0	0	27	40	0	67	0	2	0	2	43	130	0	173
24	Kavrepalanchok	Banepa Nagarpalika	3	0	0	0	0	2	0	2	0	2	0	2	0	5	0	5	0	0	0	0	0	25	0	25	0	32	0	64	0	64		
24	Kavrepalanchok	Bethanchowk Gaunpalika	3	0	0	0	0	1	0	1	0	1	0	1	0	8	0	8	0	0	0	0	0	7	0	7	0	0	0	0	16	0	16	
24	Kavrepalanchok	Bhumlu Gaunpalika	3	0	0	0	1	3	0	4	1	3	0	4	2	6	0	8	0	0	0	0	5	3	0	8	0	0	0	8	12	0	20	
24	Kavrepalanchok	Chaurideurali Gaunpalika	3	0	0	0	1	1	0	2	1	1	0	2	0	3	0	3	0	0	0	0	4	8	0	12	3	9	0	12	8	21	0	29
24	Kavrepalanchok	Dhulikhel Nagarpalika	3	0	0	0	1	0	0	1	1	0	0	1	2	0	0	2	0	0	0	0	5	0	0	5	0	0	0	8	0	0	8	
24	Kavrepalanchok	Khanikhola Gaunpalika	3	0	0	0	1	1	0	2	1	1	0	2	2	2	0	4	0	1	0	1	5	1	0	6	0	0	0	8	5	0	13	
24	Kavrepalanchok	Mahabharat Gaunpalika	3	0	0	0	1	3	0	4	1	3	0	4	2	8	0	10	0	0	0	0	5	7	0	12	0	4	0	8	22	0	30	
24	Kavrepalanchok	Mandandeupur Nagarpalika	3	0	0	0	0	2	0	2	0	2	0	2	2	5	0	7	0	0	0	0	3	3	0	6	0	0	0	5	10	0	15	
24	Kavrepalanchok	Namobuddha Nagarpalika	3	0	0	0	2	3	0	5	2	3	0	5	2	10	0	12	0	0	0	0	9	16	0	25	3	12	0	15	16	41	0	57
24	Kavrepalanchok	Panauti Nagarpalika	3	0	0	0	1	2	0	3	1	2	0	3	0	6	0	6	0	0	0	0	2	3	0	5	0	0	0	3	11	0	14	
24	Kavrepalanchok	Panchkhal Nagarpalika	3	0	0	0	0	1	0	1	0	1	0	1	0	10	0	10	0	0	0	0	0	4	0	4	0	0	0	0	15	0	15	
24	Kavrepalanchok	Roshi Gaunpalika	3	0	0	0	0	3	0	3	0	3	0	3	2	6	0	8	0	0	0	0	3	3	0	6	0	0	0	5	12	0	17	
24	Kavrepalanchok	Temal Gaunpalika	3	0	0	0	0	0	0	0	0	0	0	0	0	0	0	0	0	0	0	0	0	0	0	0	0	0	0	0	0	0	0	
		Total		0	0	0	8	22	0	30	8	22	0	30	14	69	0	83	0	1	0	1	41	80	0	121	6	57	0	63	69	229	0	298
25	Lalitpur	Bagmati Gaunpalika	3	0	0	0	1	1	0	2	1	1	0	2	0	10	0	10	0	0	0	0	2	4	0	6	0	0	0	3	15	0	18	
25	Lalitpur	Godawari Nagarpalika	3	0	0	0	1	4	0	5	1	4	0	5	2	5	0	7	0	0	0	0	30	23	0	53	26	27	0	53	59	59	0	118
25	Lalitpur	Konjyosom Gaunpalika	3	0	0	0	1	2	0	3	1	2	0	3	0	2	0	2	0	0	0	0	2	1	0	3	0	0	0	3	5	0	8	
25	Lalitpur	Lalitpur Mahanagarpalika	3	0	0	0	1	5	0	6	1	5	0	6	0	10	0	10	0	0	0	0	44	96	0	140	44	131	0	175	89	242	0	331
25	Lalitpur	Mahalaxmi Nagarpalika	3	0	0	0	1	3	0	4	1	3	0	4	0	5	0	5	0	0	0	0	2	11	0	13	0	12	0	12	3	31	0	34
25	Lalitpur	Mahankal Gaunpalika	3	0	0	0	1	2	0	3	1	2	0	3	0	3	0	3	0	0	0	0	2	2	0	4	0	0	0	3	7	0	10	
		Total		0	0	0	6	17	0	23	6	17	0	23	2	35	0	37	0	0	0	0	82	137	0	219	70	170	0	240	160	359	0	519
26	Bhaktapur	Bhaktapur Nagarpalika	3	0	0	0	2	3	0	5	2	3	0	5	2	3	0	5	0	0	0	0	32	53	0	85	26	80	0	106	62	139	0	201
26	Bhaktapur	Chagunarayan Nagarpalika	3	0	0	0	1	2	0	3	1	2	0	3	0	2	0	2	0	0	0	0	2	4	0	6	0	4	0	4	3	12	0	15
26	Bhaktapur	Madhapur Thimi Nagarpalika	3	0	0	0	0	1	0	1	0	1	0	1	0	0	0	0	0	0	0	0	14	17	0	31	15	27	0	42	29	45	0	74
26	Bhaktapur	Suryabinayak Nagarpalika	3	0	0	0	0	0	0	0	0	0	0	0	0	0	0	0	0	0	0	0	3	11	0	14	3	16	0	19	6	27	0	33
		Total		0	0	0	3	6	0	9	3	6	0	9	2	5	0	7	0	0	0	51	85	0	136	44	127	0	171	100	223	0	323	
27	Kathmandu	Budhanilkantha Nagarpalika	3	0	0	0	0	1	0	1	0	1	0	1	0	3	0	3	0	0	0	0	63	93	0	156	39	129	0	168	102	226	0	328
27	Kathmandu	Chandragiri Nagarpalika	3	0	0	0	0	0	0	0	0	0	0	0	0	3	0	3	0	0	0	0	3	2	0	5	3	2	0	5	6	7	0	13
27	Kathmandu	Dakshinkali Nagarpalika	3	0	0	0	0	3	0	3	0	3	0	3	0	5	0	5	0	0	0	0	0	6	0	6	0	6	0	6	0	20	0	20
27	Kathmandu	Gokarneshwor Nagarpalika	3	0	0	0	0	0	0	0	0	0	0	0	0	0	0	0	0	0	0	0	22	49	0	71	23	68	0	91	45	117	0	162
27	Kathmandu	Kageshwor Manahara Nagarpalika	3	0	0	0	1	0	0	1	1	0	0	1	2	0	0	2	0	0	0	0	14	25	0	39	0	12	0	12	17	37	0	54
27	Kathmandu	Kathmandu Mahanagarpalika	3	0	0	0	10	22	0	32	10	22	0	32	8	29	0	37	0	0	0	0	152	398	0	550	143	549	0	692	313	998	0	1311
27	Kathmandu	Kirtipur Nagarpalika	3	0	0	0	2	4	0	6	2	4	0	6	2	5	0	7	0	0	0	0	16	47	0	63	14	68	0	82	34	124	0	158
27	Kathmandu	Nagarjun Nagarpalika	3	0	0	0	1	1	0	2	1	1	0	2	0	0	0	0	0	0	0	0	12	33	0	45	11	43	0	54	24	77	0	101
27	Kathmandu	Shankharapur Nagarpalika	3	0	0	0	1	2	0	3	1	2	0	3	0	6	0	6	0	0	0	0	4	6	0	10	0	4	0	4	5	18	0	23

Number of teachers at higher secondary level working in the approved and rahat positions and based on the reporting by types of schools and teachers in Flash I_2018-019

Dist_code	Dist_name	Local level_name	Province	Permanent			Temporary				Total Approved Positions				Rahat				PCF				Community Private Sources				Total of Institutional Schools				Total			
				Female	Male	Total	Female	Male	N/A	Total	Female	Male	N/A	Total	Female	Male	N/A	Total	Female	Male	N/A	Total	Female	Male	N/A	Total	Female	Male	N/A	Total				
27	Kathmandu	Tarkeshwor Nagarpalika	3	0	0	0	2	5	0	7	2	5	0	7	3	10	0	13	0	0	0	0	9	8	0	17	3	2	0	5	17	25	0	42
27	Kathmandu	Tokha Nagarpalika	3	0	0	0	1	2	0	3	1	2	0	3	3	2	0	5	0	0	0	0	13	15	0	28	8	16	0	24	25	35	0	60
		Total		0	0	0	18	40	0	58	18	40	0	58	18	63	0	81	0	0	0	308	682	0	990	244	899	0	1143	588	1684	0	2272	
28	Nuwakot	Belkotgadhi Nagarpalika	3	0	0	0	1	4	0	5	1	4	0	5	2	6	0	8	0	2	0	2	5	7	0	12	0	0	0	8	19	0	27	
28	Nuwakot	Bidur Nagarpalika	3	0	0	0	1	7	0	8	1	7	0	8	2	10	0	12	0	1	0	1	5	9	0	14	0	2	0	2	8	29	0	37
28	Nuwakot	Dupcheshwar Gaunpalika	3	0	0	0	0	2	0	2	0	2	0	2	0	3	0	3	0	0	0	0	0	5	0	5	0	0	0	0	10	0	10	
28	Nuwakot	Kakani Gaunpalika	3	0	0	0	0	1	0	1	0	1	0	1	0	2	0	2	0	0	0	0	0	1	0	1	0	0	0	0	4	0	4	
28	Nuwakot	Kispang Gaunpalika	3	0	0	0	0	2	0	2	0	2	0	2	0	3	0	3	0	0	0	0	0	2	0	2	0	0	0	0	7	0	7	
28	Nuwakot	Likhu Gaunpalika	3	0	0	0	1	2	0	3	1	2	0	3	2	2	0	4	0	0	0	0	8	1	0	9	3	0	0	3	14	5	0	19
28	Nuwakot	Meghang Gaunpalika	3	0	0	0	0	4	0	4	0	4	0	4	0	5	0	5	0	0	0	0	0	5	0	5	0	0	0	0	14	0	14	
28	Nuwakot	Panchakanya Gaunpalika	3	0	0	0	1	1	0	2	1	1	0	2	0	0	0	0	0	0	0	0	2	0	0	2	0	0	0	3	1	0	4	
28	Nuwakot	Shivapuri Gaunpalika	3	0	0	0	3	1	0	4	3	1	0	4	2	2	0	4	1	3	0	4	8	12	0	20	0	0	0	14	18	0	32	
28	Nuwakot	Suryagadhi Gaunpalika	3	0	0	0	0	1	0	1	0	1	0	1	0	2	0	2	0	0	0	0	0	2	0	2	0	0	0	0	5	0	5	
28	Nuwakot	Tadi Gaunpalika	3	0	0	0	0	2	0	2	0	2	0	2	0	2	0	2	0	0	0	0	0	3	0	3	0	0	0	0	7	0	7	
28	Nuwakot	Tarkeshwar Gaunpalika	3	0	0	0	1	2	0	3	1	2	0	3	0	2	0	2	0	2	0	2	2	2	0	4	0	0	0	3	8	0	11	
		Total		0	0	0	8	29	0	37	8	29	0	37	8	39	0	47	1	8	0	9	30	49	0	79	3	2	0	5	50	127	0	177
29	Rasuwa	Gosaikunda Gaunpalika	3	0	0	0	0	2	0	2	0	2	0	2	0	2	0	2	0	0	0	0	0	1	0	1	0	0	0	0	5	0	5	
29	Rasuwa	Kalika Gaunpalika	3	0	0	0	1	2	0	3	1	2	0	3	0	6	0	6	0	0	0	0	2	3	0	5	0	0	0	3	11	0	14	
29	Rasuwa	Naukunda Gaunpalika	3	0	0	0	0	2	0	2	0	2	0	2	0	3	0	3	0	0	0	0	0	2	0	2	0	0	0	0	7	0	7	
29	Rasuwa	Parbatikunda Gaunpalika	3	0	0	0	0	0	0	0	0	0	0	0	0	0	0	0	0	0	0	0	0	0	0	0	0	0	0	0	0	0	0	
29	Rasuwa	Uttargaya Gaunpalika	3	0	0	0	0	0	0	0	0	0	0	0	0	0	0	0	0	0	0	0	0	0	0	0	0	0	0	0	0	0	0	
		Total		0	0	0	1	6	0	7	1	6	0	7	0	11	0	11	0	0	0	2	6	0	8	0	0	0	3	23	0	26		
30	Dhading	Benighat Rorang Gaunpalika	3	0	0	0	1	3	0	4	1	3	0	4	0	5	0	5	0	0	0	0	2	3	0	5	0	0	0	3	11	0	14	
30	Dhading	Dhunibesi Nagarpalika	3	0	0	0	0	1	0	1	0	1	0	1	0	2	0	2	0	0	0	0	0	1	0	1	0	0	0	0	4	0	4	
30	Dhading	Gajuri Gaunpalika	3	0	0	0	0	2	0	2	0	2	0	2	0	3	0	3	0	0	0	0	0	3	0	3	0	0	0	0	8	0	8	
30	Dhading	Galchi Gaunpalika	3	0	0	0	0	1	0	1	0	1	0	1	0	2	0	2	0	0	0	0	0	4	0	4	0	0	0	0	7	0	7	
30	Dhading	Gangjamuna Gaunpalika	3	0	0	0	0	3	0	3	0	3	0	3	0	6	0	6	0	0	0	0	0	3	0	3	0	0	0	0	12	0	12	
30	Dhading	Jwalamukhi Gaunpalika	3	0	0	0	1	4	0	5	1	4	0	5	0	5	0	5	0	0	0	0	2	10	0	12	0	0	0	3	19	0	22	
30	Dhading	Khaniyabash Gaunpalika	3	0	0	0	0	2	0	2	0	2	0	2	0	2	0	2	0	0	0	0	0	3	0	3	0	0	0	0	7	0	7	
30	Dhading	Netrawati Gaunpalika	3	0	0	0	1	2	0	3	1	2	0	3	0	2	0	2	1	0	0	1	3	1	0	4	0	0	0	5	5	0	10	
30	Dhading	Nilkantha Nagarpalika	3	0	0	0	1	5	0	6	1	5	0	6	0	8	0	8	0	0	0	0	2	5	0	7	0	0	0	3	18	0	21	
30	Dhading	Rubi Valley Gaunpalika	3	0	0	0	0	0	0	0	0	0	0	0	2	2	0	4	0	0	0	0	3	1	0	4	0	0	0	5	3	0	8	
30	Dhading	Siddhalek Gaunpalika	3	0	0	0	1	1	0	2	1	1	0	2	2	3	0	5	0	0	0	0	5	8	0	13	0	0	0	8	12	0	20	
30	Dhading	Thakre Gaunpalika	3	0	0	0	0	0	0	0	0	0	0	0	0	0	0	0	0	0	0	0	0	0	0	0	0	0	0	0	0	0	0	
30	Dhading	Tripurasundari Gaunpalika	3	0	0	0	0	0	0	0	0	0	0	0	0	0	0	0	0	0	0	0	0	0	0	0	0	0	0	0	0	0	0	

Number of teachers at higher secondary level working in the approved and rahat positions and based on the reporting by types of schools and teachers in Flash I_2018-019

Dist_code	Dist_name	Local level_name	Province	Permanent			Temporary				Total Approved Positions				Rahat				PCF				Community Private Sources				Total of Institutional Schools				Total			
				Female	Male	Total	Female	Male	N/A	Total	Female	Male	N/A	Total	Female	Male	N/A	Total	Female	Male	N/A	Total	Female	Male	N/A	Total	Female	Male	N/A	Total				
	Total			0	0	0	5	24	0	29	5	24	0	29	4	40	0	44	1	0	0	1	17	42	0	59	0	0	0	0	27	106	0	133
31	Makwanpur	Bagmati Gaunpalika	3	0	0	0	1	0	0	1	1	0	0	1	0	0	0	0	0	0	0	0	2	0	0	2	0	0	0	0	3	0	0	3
31	Makwanpur	Bakaiya Gaunpalika	3	0	0	0	0	2	0	2	0	2	0	2	0	2	0	2	0	0	0	0	0	1	0	1	0	0	0	0	0	5	0	5
31	Makwanpur	Bhimphedi Gaunpalika	3	0	0	0	1	1	0	2	1	1	0	2	0	0	0	0	0	0	0	0	2	0	0	2	0	0	0	3	1	0	4	
31	Makwanpur	Hetauda Upamahanagarpalika	3	0	0	0	0	9	0	9	0	9	0	9	0	14	0	14	0	0	0	0	0	9	0	9	0	0	0	0	32	0	32	
31	Makwanpur	Indrasarowar Gaunpalika	3	0	0	0	1	1	0	2	1	1	0	2	2	2	0	4	0	0	0	0	5	1	0	6	0	0	0	8	4	0	12	
31	Makwanpur	Kailash Gaunpalika	3	0	0	0	0	1	0	1	0	1	0	1	0	0	0	0	0	0	0	0	0	0	0	0	0	0	0	1	0	1		
31	Makwanpur	Makawanpurgadhi Gaunpalika	3	0	0	0	0	1	0	1	0	1	0	1	2	2	0	4	0	0	0	0	3	1	0	4	0	0	0	5	4	0	9	
31	Makwanpur	Manahari Gaunpalika	3	0	0	0	0	0	0	0	0	0	0	0	2	0	0	2	0	0	0	0	3	0	0	3	0	0	0	5	0	0	5	
31	Makwanpur	Raksirang Gaunpalika	3	0	0	0	0	1	0	1	0	1	0	1	0	0	0	0	0	0	0	0	0	0	0	0	0	0	0	1	0	1		
31	Makwanpur	Thaha Nagarpalika	3	0	0	0	0	0	0	0	0	0	0	0	0	0	0	0	0	0	0	0	0	0	0	0	0	0	0	0	0	0	0	
	Total			0	0	0	3	16	0	19	3	16	0	19	6	20	0	26	0	0	0	0	15	12	0	27	0	0	0	0	24	48	0	72
32	Rautahat	Baudhimai Nagarpalika	2	0	0	0	0	1	0	1	0	1	0	1	0	0	0	0	0	0	0	0	0	0	0	0	0	0	0	1	0	1		
32	Rautahat	Birdaban Nagarpalika	2	0	0	0	0	1	0	1	0	1	0	1	0	0	0	0	0	0	0	0	0	0	0	0	0	0	0	1	0	1		
32	Rautahat	Chandrapur Nagarpalika	2	0	0	0	0	6	0	6	0	6	0	6	0	6	0	6	0	0	0	0	4	0	4	0	0	0	0	16	0	16		
32	Rautahat	Debahi Gonahi Nagarpalika	2	0	0	0	0	1	0	1	0	1	0	1	0	0	0	0	0	0	0	8	7	0	15	0	0	0	8	8	0	16		
32	Rautahat	Durga Bhagawati Gaunpalika	2	0	0	0	0	2	0	2	0	2	0	2	0	3	0	3	0	0	0	0	2	0	2	0	0	0	0	7	0	7		
32	Rautahat	Gadhimai Nagarpalika	2	0	0	0	0	2	0	2	0	2	0	2	0	2	0	2	0	0	0	0	1	0	1	0	0	0	0	5	0	5		
32	Rautahat	Garuda Nagarpalika	2	0	0	0	0	0	0	0	0	0	0	0	0	0	0	0	0	0	0	0	0	0	0	0	0	0	0	0	0	0		
32	Rautahat	Gaur Nagarpalika	2	0	0	0	0	0	0	0	0	0	0	0	0	0	0	0	0	0	0	0	0	0	0	0	0	0	0	0	0	0		
32	Rautahat	Gujara Nagarpalika	2	0	0	0	0	0	0	0	0	0	0	0	0	0	0	0	0	0	0	0	0	0	0	0	0	0	0	0	0	0		
32	Rautahat	Ishanath Nagarpalika	2	0	0	0	0	0	0	0	0	0	0	0	0	0	0	0	0	0	0	0	0	0	0	0	0	0	0	0	0	0		
32	Rautahat	Katahariya Nagarpalika	2	0	0	0	0	0	0	0	0	0	0	0	0	0	0	0	0	0	0	0	0	0	0	0	0	0	0	0	0	0		
32	Rautahat	Madav Narayan Nagarpalika	2	0	0	0	0	0	0	0	0	0	0	0	0	0	0	0	0	0	0	0	0	0	0	0	0	0	0	0	0	0		
32	Rautahat	Maulapur Nagarpalika	2	0	0	0	0	0	0	0	0	0	0	0	0	0	0	0	0	0	0	0	0	0	0	0	0	0	0	0	0	0		
32	Rautahat	Paroha Nagarpalika	2	0	0	0	0	0	0	0	0	0	0	0	0	0	0	0	0	0	0	0	0	0	0	0	0	0	0	0	0	0		
32	Rautahat	Phatuwa Bijayapur Nagarpalika	2	0	0	0	0	0	0	0	0	0	0	0	0	0	0	0	0	0	0	0	0	0	0	0	0	0	0	0	0	0		
32	Rautahat	Rajdevi Nagarpalika	2	0	0	0	0	0	0	0	0	0	0	0	0	0	0	0	0	0	0	0	0	0	0	0	0	0	0	0	0	0		
32	Rautahat	Rajpur Nagarpalika	2	0	0	0	0	0	0	0	0	0	0	0	0	0	0	0	0	0	0	0	0	0	0	0	0	0	0	0	0	0		
32	Rautahat	Yamunamai Gaunpalika	2	0	0	0	0	0	0	0	0	0	0	0	0	0	0	0	0	0	0	0	0	0	0	0	0	0	0	0	0	0		
	Total			0	0	0	0	13	0	13	0	13	0	13	0	11	0	11	0	0	0	0	8	14	0	22	0	0	0	8	38	0	46	
33	Bara	Adarsh Kotwal Gaunpalika	2	0	0	0	0	2	0	2	0	2	0	2	0	2	0	2	0	0	0	0	1	0	1	0	0	0	0	5	0	5		
33	Bara	Baragadi Gaunpalika	2	0	0	0	0	13	0	13	0	13	0	13	2	24	0	26	0	0	0	0	3	14	0	17	0	0	0	5	51	0	56	
33	Bara	Bishrampur Gaunpalika	2	0	0	0	0	6	0	6	0	6	0	6	2	11	0	13	0	0	0	0	3	8	0	11	0	0	0	5	25	0	30	
33	Bara	Devtal Gaunpalika	2	0	0	0	0	1	0	1	0	1	0	1	2	2	0	4	0	0	0	0	3	1	0	4	0	0	5	4	0	9		
33	Bara	Jitpur Simara Upamahanagarpalika	2	0	0	0	0	2	0	2	0	2	0	2	0	2	0	2	0	0	0	0	0	1	0	1	0	0	0	5	0	5		
33	Bara	Kalaiya Upamahanagarpalika	2	0	0	0	1	1	0	2	1	1	0	2	0	2	0	2	0	0	0	0	2	1	0	3	0	0	3	4	0	7		
33	Bara	Karaiyamai Gaunpalika	2	0	0	0	1	1	0	2	1	1	0	2	2	6	0	8	0	0	0	0	8	11	0	19	0	0	11	18	0	29		
33	Bara	Kolhabi Nagarpalika	2	0	0	0	0	1	0	1	0	1	0	1	0	2	0	2	0	0	0	0	0	1	0	1	0	0	0	4	0	4		
33	Bara	Mahagadhimai Nagarpalika	2	0	0	0	0	1	0	1	0	1	0	1	0	2	0	2	0	2	0	0	2	0	2	0	0	0	0	7	0	7		

Number of teachers at higher secondary level working in the approved and rahat positions and based on the reporting by types of schools and teachers in Flash I_2018-019

Dist_code	Dist_name	Local level_name	Province	Permanent			Temporary				Total Approved Positions				Rahat				PCF				Community Private Sources				Total of Institutional Schools				Total			
				Female	Male	Total	Female	Male	N/A	Total	Female	Male	N/A	Total	Female	Male	N/A	Total	Female	Male	N/A	Total	Female	Male	N/A	Total	Female	Male	N/A	Total				
33	Bara	Nijgadh Nagarpalika	2	0	0	0	1	2	0	3	1	2	0	3	0	2	0	2	0	0	0	0	2	1	0	3	0	0	0	0	3	5	0	8
33	Bara	Pacharauta Nagarpalika	2	0	0	0	0	1	0	1	0	1	0	1	0	0	0	0	0	0	0	0	0	0	0	0	0	0	0	0	1	0	1	
33	Bara	Parwanipur Gaunpalika	2	0	0	0	0	1	0	1	0	1	0	1	0	0	0	0	0	0	0	0	0	0	0	0	0	0	0	1	0	1		
33	Bara	Pheta Gaunpalika	2	0	0	0	0	0	0	0	0	0	0	0	0	0	0	0	0	0	0	0	8	0	8	0	0	0	0	8	0	8		
33	Bara	Prasauni Gaunpalika	2	0	0	0	0	0	0	0	0	0	0	0	0	0	0	0	0	0	0	0	0	0	0	0	0	0	0	0	0	0		
33	Bara	Simroungadh Nagarpalika	2	0	0	0	0	0	0	0	0	0	0	0	0	0	0	0	0	0	0	0	0	0	0	0	0	0	0	0	0	0		
33	Bara	Subarna Gaunpalika	2	0	0	0	0	0	0	0	0	0	0	0	0	0	0	0	0	0	0	0	0	0	0	0	0	0	0	0	0	0		
		Total		0	0	0	3	32	0	35	3	32	0	35	8	55	0	63	0	2	0	2	21	49	0	70	0	0	0	0	32	138	0	170
34	Parsa	Bahudarmai Nagarpalika	2	0	0	0	0	1	0	1	0	1	0	1	0	0	0	0	0	0	0	0	0	0	0	0	0	0	1	0	1			
34	Parsa	Bindabasini Gaunpalika	2	0	0	0	1	5	0	6	1	5	0	6	0	5	0	5	0	0	0	2	13	0	15	0	14	0	14	3	37	0	40	
34	Parsa	Birgunj Mahanagarpalika	2	0	0	0	0	1	0	1	0	1	0	1	0	0	0	0	0	0	0	0	0	0	0	0	0	0	1	0	1			
34	Parsa	Chhipaharmai Gaunpalika	2	0	0	0	1	1	0	2	1	1	0	2	0	2	0	2	0	0	0	2	1	0	3	0	0	0	3	4	0	7		
34	Parsa	Dhobini Gaunpalika	2	0	0	0	0	0	0	0	0	0	0	0	0	0	0	0	0	0	0	0	4	0	4	0	0	0	0	4	0	4		
34	Parsa	Jaganathpur Gaunpalika	2	0	0	0	1	1	0	2	1	1	0	2	0	0	0	0	0	0	0	2	0	0	2	0	0	0	3	1	0	4		
34	Parsa	Jira Bhawani Gaunpalika	2	0	0	0	1	2	0	3	1	2	0	3	0	6	0	6	0	0	0	2	3	0	5	0	0	0	3	11	0	14		
34	Parsa	Kalikamai Gaunpalika	2	0	0	0	0	0	0	0	0	0	0	0	0	0	0	0	0	0	0	0	0	0	0	0	0	0	0	0	0	0		
34	Parsa	Pakahamainpur Gaunpalika	2	0	0	0	0	0	0	0	0	0	0	0	0	0	0	0	0	0	0	0	0	0	0	0	0	0	0	0	0	0		
34	Parsa	Parsagadi Nagarpalika	2	0	0	0	0	0	0	0	0	0	0	0	0	0	0	0	0	0	0	0	0	0	0	0	0	0	0	0	0	0		
34	Parsa	Paterwasugauli Gaunpalika	2	0	0	0	0	0	0	0	0	0	0	0	0	0	0	0	0	0	0	0	0	0	0	0	0	0	0	0	0	0		
34	Parsa	Pokhariya Nagarpalika	2	0	0	0	0	0	0	0	0	0	0	0	0	0	0	0	0	0	0	0	0	0	0	0	0	0	0	0	0	0		
34	Parsa	Sakhuwa Prasauni Gaunpalika	2	0	0	0	0	0	0	0	0	0	0	0	0	0	0	0	0	0	0	0	0	0	0	0	0	0	0	0	0	0		
34	Parsa	Thori Gaunpalika	2	0	0	0	0	0	0	0	0	0	0	0	0	0	0	0	0	0	0	0	0	0	0	0	0	0	0	0	0	0		
		Total		0	0	0	4	11	0	15	4	11	0	15	0	13	0	13	0	0	0	8	21	0	29	0	14	0	14	12	59	0	71	
35	Chitawan	Bhratpur Mahanagarpalika	3	0	0	0	3	14	0	17	3	14	0	17	5	24	0	29	0	0	0	42	62	0	104	5	49	0	54	55	149	0	204	
35	Chitawan	Ichchhyakamana Gaunpalika	3	0	0	0	0	1	0	1	0	1	0	1	0	5	0	5	0	0	0	0	2	0	2	0	0	0	0	8	0	8		
35	Chitawan	Kalika Nagarpalika	3	0	0	0	0	0	0	0	0	0	0	0	0	0	0	0	0	0	0	0	7	0	7	0	0	0	0	7	0	7		
35	Chitawan	Khairahani Nagarpalika	3	0	0	0	1	2	0	3	1	2	0	3	2	5	0	7	0	0	0	5	7	0	12	0	6	0	6	8	20	0	28	
35	Chitawan	Madi Nagarpalika	3	0	0	0	1	1	0	2	1	1	0	2	0	3	0	3	0	0	0	2	4	0	6	0	0	0	3	8	0	11		
35	Chitawan	Rapti Nagarpalika	3	0	0	0	1	1	0	2	1	1	0	2	0	0	0	0	0	0	0	2	0	0	2	0	0	0	3	1	0	4		
35	Chitawan	Ratnagar Nagarpalika	3	0	0	0	0	3	0	3	0	3	0	3	0	6	0	6	0	0	0	3	21	0	24	3	27	0	30	6	57	0	63	
		Total		0	0	0	6	22	0	28	6	22	0	28	7	43	0	50	0	0	0	54	103	0	157	8	82	0	90	75	250	0	325	
36	Gorkha	Aarughat Gaunpalika	4	0	0	0	1	3	0	4	1	3	0	4	2	6	0	8	0	0	0	5	5	0	10	0	0	0	8	14	0	22		
36	Gorkha	Ajirkot Gaunpalika	4	0	0	0	1	2	0	3	1	2	0	3	0	5	0	5	0	0	0	2	3	0	5	0	0	0	3	10	0	13		
36	Gorkha	Bhimsen Gaunpalika	4	0	0	0	2	4	0	6	2	4	0	6	2	11	0	13	0	0	0	7	11	0	18	0	0	0	11	26	0	37		
36	Gorkha	Chum Nubri Gaunpalika	4	0	0	0	0	4	0	4	0	4	0	4	0	6	0	6	0	0	0	0	11	0	11	0	0	0	0	21	0	21		
36	Gorkha	Dharche Gaunpalika	4	0	0	0	1	6	0	7	1	6	0	7	2	13	0	15	0	1	1	10	18	0	28	3	9	0	12	16	47	0	63	
36	Gorkha	Gandaki Gaunpalika	4	0	0	0	1	9	0	10	1	9	0	10	2	16	0	18	0	0	0	8	9	0	17	0	0	0	11	34	0	45		
36	Gorkha	Gorkha Nagarpalika	4	0	0	0	2	2	0	4	2	2	0	4	3	3	0	6	0	0	0	8	2	0	10	0	0	0	13	7	0	20		
36	Gorkha	Palungtar Nagarpalika	4	0	0	0	1	3	0	4	1	3	0	4	2	8	0	10	0	0	0	5	15	0	20	0	2	0	2	8	28	0	36	
36	Gorkha	Sahid Lakhan Gaunpalika	4	0	0	0	1	3	0	4	1	3	0	4	3	5	0	8	0	0	0	7	3	0	10	0	0	0	11	11	0	22		
36	Gorkha	Siranchok Gaunpalika	4	0	0	0	0	0	0	0	0	0	0	0	0	0	0	0	0	0	0	0	0	0	0	0	0	0	0	0	0	0		

Number of teachers at higher secondary level working in the approved and rahat positions and based on the reporting by types of schools and teachers in Flash I_2018-019

Dist_code	Dist_name	Local level_name	Province	Permanent			Temporary				Total Approved Positions				Rahat				PCF				Community Private Sources				Total of Institutional Schools				Total			
				Female	Male	Total	Female	Male	N/A	Total	Female	Male	N/A	Total	Female	Male	N/A	Total	Female	Male	N/A	Total	Female	Male	N/A	Total	Female	Male	N/A	Total				
40	Kaski	Pokhara Lekhnath Mahanagrpalika	4	0	0	0	7	48	0	55	7	48	0	55	5	67	0	72	0	0	0	0	118	517	0	635	98	635	0	733	228	1267	0	1495
40	Kaski	Rupa Gaunpalika	4	0	0	0	1	3	0	4	1	3	0	4	2	6	0	8	0	0	0	0	11	3	0	14	0	0	0	0	14	12	0	26
	Total			0	0	0	10	60	0	70	10	60	0	70	7	84	0	91	0	0	0	141	537	0	678	98	639	0	737	256	1320	0	1576	
41	Manang	Chame Gaunpalika	4	0	0	0	0	1	0	1	0	1	0	1	0	2	0	2	0	0	0	0	0	1	0	1	0	0	0	0	4	0	4	
41	Manang	Narphu Gaunpalika	4	0	0	0	0	1	0	1	0	1	0	1	0	2	0	2	0	0	0	0	0	1	0	1	0	0	0	0	4	0	4	
41	Manang	Nashong Gaunpalika	4	0	0	0	0	0	0	0	0	0	0	0	0	0	0	0	0	0	0	0	0	0	0	0	0	0	0	0	0	0	0	
41	Manang	Neshyang Gaunpalika	4	0	0	0	0	0	0	0	0	0	0	0	0	0	0	0	0	0	0	0	0	0	0	0	0	0	0	0	0	0	0	
	Total			0	0	0	0	2	0	2	0	2	0	2	0	4	0	4	0	0	0	0	2	0	2	0	0	0	0	8	0	8		
42	Mustang	Dalome Gaunpalika	4	0	0	0	0	1	0	1	0	1	0	1	0	2	0	2	0	0	0	0	0	1	0	1	0	0	0	4	0	4		
42	Mustang	Gharapjhong Gaunpalika	4	0	0	0	0	1	0	1	0	1	0	1	0	5	0	5	0	0	0	0	0	5	0	5	0	0	0	11	0	11		
42	Mustang	Lomathang Gaunpalika	4	0	0	0	0	0	0	0	0	0	0	0	0	0	0	0	0	0	0	0	0	0	0	0	0	0	0	0	0	0		
42	Mustang	Muktikshetra Gaunpalika	4	0	0	0	0	0	0	0	0	0	0	0	0	0	0	0	0	0	0	0	0	0	0	0	0	0	0	0	0	0		
42	Mustang	Thasang Gaunpalika	4	0	0	0	0	0	0	0	0	0	0	0	0	0	0	0	0	0	0	0	0	0	0	0	0	0	0	0	0	0		
	Total			0	0	0	0	2	0	2	0	2	0	7	0	7	0	7	0	0	0	6	0	6	0	0	0	0	15	0	15			
43	Myagdi	Annapurna Gaunpalika	4	0	0	0	1	3	0	4	1	3	0	4	0	3	0	3	0	0	0	2	2	0	4	0	0	0	3	8	0	11		
43	Myagdi	Beni Nagarpalika	4	0	0	0	3	3	0	6	3	3	0	6	2	8	0	10	0	0	0	9	19	0	28	3	18	0	21	17	48	0	65	
43	Myagdi	Dhaulagiri Gaunpalika	4	0	0	0	0	0	0	0	0	0	0	0	0	2	0	2	0	0	0	0	1	0	1	0	0	0	3	0	3			
43	Myagdi	Malika Gaunpalika	4	0	0	0	0	2	0	2	0	2	0	2	0	3	0	3	0	0	0	0	2	0	2	0	0	0	7	0	7			
43	Myagdi	Mangala Gaunpalika	4	0	0	0	0	2	0	2	0	2	0	2	0	3	0	3	0	0	0	0	3	0	3	0	2	0	10	0	10			
43	Myagdi	Raghuganga Gaunpalika	4	0	0	0	0	0	0	0	0	0	0	0	0	0	0	0	0	0	0	0	0	0	0	0	0	0	0	0	0	0		
	Total			0	0	0	4	10	0	14	4	10	0	14	2	19	0	21	0	0	0	11	27	0	38	3	20	0	23	20	76	0	96	
44	Parbat	Bihadi Gaunpalika	4	0	0	0	0	2	0	2	0	2	0	2	0	8	0	8	0	0	0	0	5	0	5	0	0	0	15	0	15			
44	Parbat	Jaljala Gaunpalika	4	0	0	0	1	3	0	4	1	3	0	4	0	5	0	5	0	0	0	2	4	0	6	0	0	3	12	0	15			
44	Parbat	Kushma Nagarpalika	4	0	0	0	1	8	0	9	1	8	0	9	2	10	0	12	0	0	0	5	8	0	13	0	2	8	28	0	36			
44	Parbat	Mahashila Gaunpalika	4	0	0	0	0	0	0	0	0	0	0	0	0	0	0	0	0	1	0	1	0	0	0	0	0	1	0	1				
44	Parbat	Modi Gaunpalika	4	0	0	0	1	3	0	4	1	3	0	4	0	5	0	5	0	0	0	2	3	0	5	0	0	3	11	0	14			
44	Parbat	Painyu Gaunpalika	4	0	0	0	0	2	0	2	0	2	0	2	0	5	0	5	0	0	0	0	8	0	8	0	0	15	0	15				
44	Parbat	Phalewas Municipality	4	0	0	0	1	6	0	7	1	6	0	7	0	6	0	6	0	0	0	2	10	0	12	0	0	3	22	0	25			
	Total			0	0	0	4	24	0	28	4	24	0	28	2	39	0	41	0	1	0	11	38	0	49	0	2	17	104	0	121			
45	Baglung	Badigad Gaunpalika	4	0	0	0	0	3	0	3	0	3	0	3	0	6	0	6	0	0	0	0	3	0	3	0	0	12	0	12				
45	Baglung	Baglung Nagarpalika	4	0	0	0	1	9	0	10	1	9	0	10	0	19	0	19	0	0	0	2	34	0	36	0	22	3	84	0	87			
45	Baglung	Bareng Gaunpalika	4	0	0	0	0	2	0	2	0	2	0	2	0	8	0	8	0	0	0	0	4	0	4	0	0	14	0	14				
45	Baglung	Dhorpatan Nagarpalika	4	0	0	0	0	2	0	2	0	2	0	2	0	5	0	5	0	0	0	0	3	0	3	0	0	10	0	10				
45	Baglung	Galkot Nagarpalika	4	0	0	0	0	2	0	2	0	2	0	2	2	7	0	9	0	1	0	1	3	12	0	15	5	35	0	40				
45	Baglung	Jaimuni Nagarpalika	4	0	0	0	1	8	0	9	1	8	0	9	0	14	0	14	0	0	0	2	8	0	10	0	0	3	30	0	33			
45	Baglung	Kantekhola Gaunpalika	4	0	0	0	0	6	0	6	0	6	0	6	0	10	0	10	0	0	0	3	6	0	9	0	0	3	22	0	25			
45	Baglung	Nisikhola Gaunpalika	4	0	0	0	0	1	0	1	0	1	0	1	0	5	0	5	0	0	0	0	4	0	4	0	0	10	0	10				
45	Baglung	Taman Khola Gaunpalika	4	0	0	0	0	1	0	1	0	1	0	1	0	0	0	0	0	0	0	0	0	0	0	0	1	0	1					

Number of teachers at higher secondary level working in the approved and rahat positions and based on the reporting by types of schools and teachers in Flash I_2018-019

Dist_code	Dist_name	Local level_name	Province	Permanent			Temporary				Total Approved Positions				Rahat				PCF				Community Private Sources				Total of Institutional Schools				Total			
				Female	Male	Total	Female	Male	N/A	Total	Female	Male	N/A	Total	Female	Male	N/A	Total	Female	Male	N/A	Total	Female	Male	N/A	Total	Female	Male	N/A	Total				
45	Baglung	Tara Khola Gaunpalika	4	0	0	0	0	2	0	2	0	2	0	2	0	5	0	5	0	0	0	0	0	3	0	3	0	0	0	0	0	10	0	10
	Total			0	0	0	2	36	0	38	2	36	0	38	2	79	0	81	0	1	0	1	10	77	0	87	0	35	0	35	14	228	0	242
48_A	Nawalpur	Binayee Triveni Gaunpalika	4	0	0	0	0	0	0	0	0	0	0	0	2	0	2	0	0	0	0	3	12	0	15	3	14	0	17	6	28	0	34	
48_A	Nawalpur	Bulingtar Gaunpalika	4	0	0	0	0	1	0	1	0	1	0	1	0	0	0	0	0	0	0	0	0	0	0	0	0	0	0	1	0	1		
48_A	Nawalpur	Bungdikali Gaunpalika	4	0	0	0	1	1	0	2	1	1	0	2	0	5	0	5	0	0	0	0	4	13	0	17	0	9	0	9	5	28	0	33
48_A	Nawalpur	Devchuli Nagarpalika	4	0	0	0	0	1	0	1	0	1	0	1	0	5	0	5	0	0	0	0	3	31	0	34	3	39	0	42	6	76	0	82
48_A	Nawalpur	Gaidakot Nagarpalika	4	0	0	0	0	1	0	1	0	1	0	1	0	5	0	5	0	0	0	0	0	2	0	2	0	0	0	0	8	0	8	
48_A	Nawalpur	Hupsekot Gaunpalika	4	0	0	0	0	5	0	5	0	5	0	5	0	13	0	13	0	0	0	0	3	30	0	33	0	9	0	9	3	57	0	60
48_A	Nawalpur	Kawaswoti Nagarpalika	4	0	0	0	0	0	0	0	0	0	0	0	0	13	0	13	0	0	0	0	3	40	0	43	3	25	0	28	6	78	0	84
48_A	Nawalpur	Madhyabindu Nagarpalika	4	0	0	0	0	0	0	0	0	0	0	0	0	0	0	0	0	0	0	0	0	0	0	0	0	0	0	0	0	0	0	
	Total			0	0	0	1	9	0	10	1	9	0	10	0	43	0	43	0	0	0	16	128	0	144	9	96	0	105	26	276	0	302	
54_A	Rukum Purba	Bhume Gaunpalika	5	0	0	0	0	3	0	3	0	3	0	3	0	5	0	5	0	0	0	0	0	6	0	6	0	0	0	0	14	0	14	
54_A	Rukum Purba	Putha Uttarganga Gaunpalika	5	0	0	0	0	2	0	2	0	2	0	2	0	2	0	2	0	0	0	0	0	1	0	1	0	0	0	0	5	0	5	
54_A	Rukum Purba	Sisne Gaunpalika	5	0	0	0	0	2	0	2	0	2	0	2	0	2	0	2	0	0	0	0	3	3	0	6	0	0	0	3	7	0	10	
	Total			0	0	0	0	7	0	7	0	7	0	7	0	9	0	9	0	0	0	3	10	0	13	0	0	0	3	26	0	29		
46	Gulmi	Chandrakot Gaunpalika	5	0	0	0	0	2	0	2	0	2	0	2	0	5	0	5	0	0	0	0	0	7	0	7	0	0	0	0	14	0	14	
46	Gulmi	Chatrakot Gaunpalika	5	0	0	0	2	2	0	4	2	2	0	4	2	3	0	5	0	0	0	0	7	6	0	13	0	0	0	11	11	0	22	
46	Gulmi	Dhurkot Gaunpalika	5	0	0	0	0	2	0	2	0	2	0	2	0	2	0	2	0	0	0	0	0	1	0	1	0	0	0	0	5	0	5	
46	Gulmi	Gulmidurbar Gaunpalika	5	0	0	0	0	2	0	2	0	2	0	2	0	5	0	5	0	0	0	0	0	4	0	4	0	2	0	2	0	13	0	13
46	Gulmi	Isma Gaunpalika	5	0	0	0	0	0	0	0	0	0	0	0	0	2	0	2	0	0	0	0	0	3	0	3	0	0	0	0	5	0	5	
46	Gulmi	Kaligandaki Gaunpalika	5	0	0	0	0	5	0	5	0	5	0	5	0	5	0	5	0	0	0	0	0	4	0	4	0	0	0	0	14	0	14	
46	Gulmi	Madane Gaunpalika	5	0	0	0	0	1	0	1	0	1	0	1	0	2	0	2	0	0	0	0	0	2	0	2	0	0	0	0	5	0	5	
46	Gulmi	Malika Gaunpalika	5	0	0	0	0	6	0	6	0	6	0	6	0	10	0	10	0	0	0	0	0	6	0	6	0	0	0	0	22	0	22	
46	Gulmi	Musikot Nagarpalika	5	0	0	0	0	2	0	2	0	2	0	2	0	6	0	6	0	0	0	0	3	14	0	17	0	0	0	3	22	0	25	
46	Gulmi	Resunga Nagarpalika	5	0	0	0	0	11	0	11	0	11	0	11	0	14	0	14	0	0	0	0	0	15	0	15	0	4	0	4	0	44	0	44
46	Gulmi	Ruru Gaunpalika	5	0	0	0	1	4	0	5	1	4	0	5	0	5	0	5	0	0	0	0	2	3	0	5	3	9	0	12	6	21	0	27
46	Gulmi	Satyawatai Gaunpalika	5	0	0	0	0	5	0	5	0	5	0	5	0	6	0	6	0	0	0	0	0	5	0	5	0	4	0	4	0	20	0	20
	Total			0	0	0	3	42	0	45	3	42	0	45	2	65	0	67	0	0	0	12	70	0	82	3	19	0	22	20	196	0	216	
47	Palpa	Bagnaskali Gaunpalika	5	0	0	0	1	5	0	6	1	5	0	6	0	6	0	6	0	0	0	0	2	8	0	10	0	0	0	3	19	0	22	
47	Palpa	Mathagadhi Gaunpalika	5	0	0	0	1	3	0	4	1	3	0	4	0	6	0	6	0	0	0	0	4	3	0	7	0	0	0	5	12	0	17	
47	Palpa	Nisdi Gaunpalika	5	0	0	0	1	1	0	2	1	1	0	2	0	5	0	5	0	0	0	0	2	2	0	4	0	0	0	3	8	0	11	
47	Palpa	Purbakhola Gaunpalika	5	0	0	0	1	2	0	3	1	2	0	3	0	6	0	6	0	0	0	0	2	3	0	5	0	0	0	3	11	0	14	
47	Palpa	Rainadevi Chhahara Gaunpalika	5	0	0	0	0	5	0	5	0	5	0	5	0	10	0	10	0	0	0	0	0	8	0	8	0	0	0	0	23	0	23	
47	Palpa	Rambha Gaunpalika	5	0	0	0	1	3	0	4	1	3	0	4	2	5	0	7	0	0	0	0	5	4	0	9	0	0	0	8	12	0	20	
47	Palpa	Rampur Nagarpalika	5	0	0	0	2	11	0	13	2	11	0	13	2	14	0	16	0	0	0	0	9	20	0	29	0	7	0	7	13	52	0	65
47	Palpa	Ribdikot Gaunpalika	5	0	0	0	1	4	0	5	1	4	0	5	2	10	0	12	0	0	0	0	5	5	0	10	0	0	0	8	19	0	27	
47	Palpa	Tansen Nagarpalika	5	0	0	0	3	18	0	21	3	18	0	21	3	24	0	27	0	0	0	0	11	40	0	51	0	16	0	16	17	98	0	115

Number of teachers at higher secondary level working in the approved and rahat positions and based on the reporting by types of schools and teachers in Flash I_2018-019

Dist_code	Dist_name	Local level_name	Province	Permanent			Temporary				Total Approved Positions				Rahat				PCF				Community Private Sources				Total of Institutional Schools				Total			
				Female	Male	Total	Female	Male	N/A	Total	Female	Male	N/A	Total	Female	Male	N/A	Total	Female	Male	N/A	Total	Female	Male	N/A	Total	Female	Male	N/A	Total				
47	Palpa	Tinau Gaunpalika	5	0	0	0	0	4	0	4	0	4	0	4	2	5	0	7	0	0	0	0	3	5	0	8	0	0	0	0	5	14	0	19
	Total			0	0	0	11	56	0	67	11	56	0	67	11	91	0	102	0	0	0	0	43	98	0	141	0	23	0	23	65	268	0	333
48	Nawalparasi	Bardaghat Nagarpalika	5	0	0	0	1	2	0	3	1	2	0	3	0	11	0	11	0	0	0	0	4	24	0	28	3	27	0	30	8	64	0	72
48	Nawalparasi	Palhi Nandan Gaunpalika	5	0	0	0	0	1	0	1	0	1	0	1	0	2	0	2	0	0	0	0	0	1	0	1	0	0	0	0	4	0	4	
48	Nawalparasi	Pratappur Gaunpalika	5	0	0	0	0	0	0	0	0	0	0	0	0	3	0	3	0	0	0	0	5	7	0	12	5	7	0	12	10	17	0	27
48	Nawalparasi	Ramgram Nagarpalika	5	0	0	0	0	3	0	3	0	3	0	3	0	3	0	3	0	0	0	0	0	12	0	12	0	20	0	20	0	38	0	38
48	Nawalparasi	Sarawal Gaunpalika	5	0	0	0	1	3	0	4	1	3	0	4	0	3	0	3	0	0	0	0	2	6	0	8	0	6	0	6	3	18	0	21
48	Nawalparasi	Sunwal Nagarpalika	5	0	0	0	0	0	0	0	0	0	0	0	0	3	0	3	0	0	0	0	41	0	41	0	53	0	53	0	97	0	97	
48	Nawalparasi	Susta Gaunpalika	5	0	0	0	0	0	0	0	0	0	0	0	0	0	0	0	0	0	0	0	0	0	0	0	0	0	0	0	0	0	0	
	Total			0	0	0	2	9	0	11	2	9	0	11	0	25	0	25	0	0	0	11	91	0	102	8	113	0	121	21	238	0	259	
49	Rupandehi	Butwal Upamahanagarpalika	5	0	0	0	2	5	0	7	2	5	0	7	2	6	0	8	0	0	0	0	34	104	0	138	14	98	0	112	52	213	0	265
49	Rupandehi	Devdaha Nagarpalika	5	0	0	0	0	4	0	4	0	4	0	4	0	5	0	5	0	0	0	0	17	17	0	34	3	16	0	19	20	42	0	62
49	Rupandehi	Gaidahawa Gaunpalika	5	0	0	0	0	1	0	1	0	1	0	1	0	3	0	3	0	0	0	0	0	3	0	3	0	0	0	0	7	0	7	
49	Rupandehi	KANCHAN RURAL MUNICIPALITY	5	0	0	0	0	3	0	3	0	3	0	3	0	10	0	10	1	0	0	1	7	20	0	27	5	21	0	26	13	54	0	67
49	Rupandehi	Kotahimai Gaunpalika	5	0	0	0	0	0	0	0	0	0	0	0	0	0	0	0	0	1	0	1	0	2	0	2	0	0	0	0	3	0	3	
49	Rupandehi	Lumbini Sanskritik Nagarpalika	5	0	0	0	0	0	0	0	0	0	0	0	0	3	0	3	0	0	0	0	0	2	0	2	0	2	0	2	0	7	0	7
49	Rupandehi	Marchawari Gaunpalika	5	0	0	0	0	1	0	1	0	1	0	1	0	3	0	3	0	0	0	0	0	1	0	1	0	4	0	4	0	9	0	9
49	Rupandehi	Mayadevi Gaunpalika	5	0	0	0	0	0	0	0	0	0	0	0	0	2	0	2	0	1	0	1	0	7	0	7	0	7	0	7	0	17	0	17
49	Rupandehi	Omsatiya Gaunpalika	5	0	0	0	0	1	0	1	0	1	0	1	0	2	0	2	0	0	0	0	5	2	0	7	0	0	0	5	5	0	10	
49	Rupandehi	Rohini Gaunpalika	5	0	0	0	0	3	0	3	0	3	0	3	2	8	0	10	0	0	0	0	3	4	0	7	0	0	0	5	15	0	20	
49	Rupandehi	Sainamaina Nagarpalika	5	0	0	0	1	15	0	16	1	15	0	16	0	17	0	17	0	0	0	0	13	41	0	54	14	41	0	55	28	114	0	142
49	Rupandehi	Sammarimai Gaunpalika	5	0	0	0	1	3	0	4	1	3	0	4	2	6	0	8	0	0	0	0	5	5	0	10	0	2	0	2	8	16	0	24
49	Rupandehi	Siddharthanagar Nagarpalika	5	0	0	0	0	2	0	2	0	2	0	2	0	2	0	2	0	0	0	0	0	12	0	12	0	16	0	16	0	32	0	32
49	Rupandehi	Siyari Gaunpalika	5	0	0	0	0	4	0	4	0	4	0	4	0	5	0	5	0	0	0	0	22	95	0	117	21	127	0	148	43	231	0	274
49	Rupandehi	Shuddhodhan Rural Municipality	5	0	0	0	0	0	0	0	0	0	0	0	0	0	0	0	0	0	0	0	0	0	0	0	0	0	0	0	0	0	0	0
49	Rupandehi	Tilottama Nagarpalika	5	0	0	0	0	0	0	0	0	0	0	0	0	0	0	0	0	0	0	0	0	0	0	0	0	0	0	0	0	0	0	0
	Total			0	0	0	4	42	0	46	4	42	0	46	6	72	0	78	1	2	0	3	106	315	0	421	57	334	0	391	174	765	0	939
50	Kapilbastu	Banganga Nagarpalika	5	0	0	0	0	2	0	2	0	2	0	2	3	11	0	14	0	0	0	0	5	10	0	15	0	7	0	7	8	30	0	38
50	Kapilbastu	Bijayanagar Gaunpalika	5	0	0	0	1	0	0	1	1	0	0	1	0	0	0	0	0	1	0	1	2	0	0	2	0	0	0	3	1	0	4	
50	Kapilbastu	Buddhabhumi Nagarpalika	5	0	0	0	0	1	0	1	0	1	0	1	2	10	0	12	0	0	0	0	11	8	0	19	0	0	0	13	19	0	32	
50	Kapilbastu	Kapilbastu Nagarpalika	5	0	0	0	0	1	0	1	0	1	0	1	0	0	0	0	0	0	0	0	0	2	0	2	0	0	0	0	3	0	3	
50	Kapilbastu	Krishnanagar Nagarpalika	5	0	0	0	0	1	0	1	0	1	0	1	0	2	0	2	0	0	0	0	0	9	0	9	0	12	0	12	0	24	0	24
50	Kapilbastu	Maharajgunj Nagarpalika	5	0	0	0	0	1	0	1	0	1	0	1	2	3	0	5	0	0	0	0	3	1	0	4	0	0	0	5	5	0	10	
50	Kapilbastu	Mayadevi Gaunpalika	5	0	0	0	1	1	0	2	1	1	0	2	0	6	0	6	0	0	0	0	2	4	0	6	0	0	0	3	11	0	14	
50	Kapilbastu	Shivaraj Nagarpalika	5	0	0	0	1	1	0	2	1	1	0	2	2	2	0	4	0	2	0	2	5	3	0	8	0	0	0	8	8	0	16	
50	Kapilbastu	Suddhodhan Gaunpalika	5	0	0	0	0	0	0	0	0	0	0	0	0	0	0	0	0	0	0	0	0	0	0	0	0	0	0	0	0	0	0	0
50	Kapilbastu	Yashodhara Gaunpalika	5	0	0	0	0	0	0	0	0	0	0	0	0	0	0	0	0	0	0	0	0	0	0	0	0	0	0	0	0	0	0	0
	Total			0	0	0	3	8	0	11	3	8	0	11	9	34	0	43	0	3	0	3	28	37	0	65	0	19	0	19	40	101	0	141
51	Arghakhanchi	Bhumekasthan Nagarpalika	5	0	0	0	0	1	0	1	0	1	0	1	0	7	0	7	0	0	0	0	0	3	0	3	0	0	0	0	11	0	11	

Number of teachers at higher secondary level working in the approved and rahat positions and based on the reporting by types of schools and teachers in Flash I_2018-019

Dist_code	Dist_name	Local level_name	Province	Permanent			Temporary				Total Approved Positions				Rahat				PCF				Community Private Sources				Total of Institutional Schools				Total			
				Female	Male	Total	Female	Male	N/A	Total	Female	Male	N/A	Total	Female	Male	N/A	Total	Female	Male	N/A	Total	Female	Male	N/A	Total	Female	Male	N/A	Total				
51	Arghakhanchi	Chhatradev Gaunpalika	5	0	0	0	0	1	0	1	0	1	0	1	0	7	0	7	0	0	0	0	0	8	0	8	0	0	0	0	0	16	0	16
51	Arghakhanchi	Malarani Gaunpalika	5	0	0	0	0	3	0	3	0	3	0	3	2	10	0	12	0	0	0	0	3	5	0	8	0	0	0	5	18	0	23	
51	Arghakhanchi	Panini Gaunpalika	5	0	0	0	1	4	0	5	1	4	0	5	2	6	0	8	0	0	0	0	8	4	0	12	0	0	0	11	14	0	25	
51	Arghakhanchi	Sandhikharka Nagarpalika	5	0	0	0	0	1	0	1	0	1	0	1	3	6	0	9	0	0	0	0	5	8	0	13	0	0	0	8	15	0	23	
51	Arghakhanchi	Shitganga Municipality	5	0	0	0	0	1	0	1	0	1	0	1	0	7	0	7	0	0	0	0	0	6	0	6	0	0	0	0	14	0	14	
		Total		0	0	0	1	11	0	12	1	11	0	12	7	43	0	50	0	0	0	0	16	34	0	50	0	0	0	24	88	0	112	
52	Pyuthan	Airawati Rural Municipality	5	0	0	0	0	0	0	0	0	0	0	0	3	0	3	0	0	0	0	0	1	0	1	0	0	0	0	4	0	4		
52	Pyuthan	Gaumukhi Gaunpalika	5	0	0	0	0	0	0	0	0	0	0	0	0	0	0	0	0	0	0	0	4	0	4	0	0	0	0	4	0	4		
52	Pyuthan	Jhimruk Gaunpalika	5	0	0	0	0	1	0	1	0	1	0	1	0	3	0	3	0	0	0	0	0	10	0	10	0	0	0	0	14	0	14	
52	Pyuthan	Mallarani Gaunpalika	5	0	0	0	0	5	0	5	0	5	0	5	0	6	0	6	0	0	0	0	0	4	0	4	0	0	0	0	15	0	15	
52	Pyuthan	Mandavi Gaunpalika	5	0	0	0	0	3	0	3	0	3	0	3	0	6	0	6	0	0	0	0	0	3	0	3	0	0	0	0	12	0	12	
52	Pyuthan	Naubahini Gaunpalika	5	0	0	0	0	0	0	0	0	0	0	0	0	3	0	3	0	0	0	0	0	4	0	4	0	0	0	0	7	0	7	
52	Pyuthan	Pyuthan Nagarpalika	5	0	0	0	0	5	0	5	0	5	0	5	0	6	0	6	0	0	0	0	0	10	0	10	0	2	0	2	23	0	23	
52	Pyuthan	Sarumarani Gaunpalika	5	0	0	0	0	1	0	1	0	1	0	1	0	5	0	5	0	0	0	0	0	2	0	2	0	0	0	0	8	0	8	
52	Pyuthan	Sworgadwary Nagarpalika	5	0	0	0	1	2	0	3	1	2	0	3	0	2	0	2	0	0	0	0	2	3	0	5	0	0	0	3	7	0	10	
		Total		0	0	0	1	17	0	18	1	17	0	18	0	34	0	34	0	0	0	2	41	0	43	0	2	0	2	3	94	0	97	
53	Rolpa	Duikholi Gaunpalika	5	0	0	0	0	2	0	2	0	2	0	2	0	2	0	2	0	0	0	0	0	1	0	1	0	0	0	0	5	0	5	
53	Rolpa	Lungri Gaunpalika	5	0	0	0	0	1	0	1	0	1	0	1	0	0	0	0	0	0	0	0	0	0	0	0	0	0	0	0	1	0	1	
53	Rolpa	Madi Gaunpalika	5	0	0	0	0	1	0	1	0	1	0	1	0	2	0	2	0	0	0	0	0	1	0	1	0	0	0	0	4	0	4	
53	Rolpa	Rolpa Nagarpalika	5	0	0	0	0	1	0	1	0	1	0	1	0	2	0	2	0	0	0	0	0	1	0	1	0	0	0	0	4	0	4	
53	Rolpa	Runtigadi Gaunpalika	5	0	0	0	0	2	0	2	0	2	0	2	0	2	0	2	0	0	0	0	0	1	0	1	0	0	0	0	5	0	5	
53	Rolpa	Sukidaha Gaunpalika	5	0	0	0	0	4	0	4	0	4	0	4	2	5	0	7	0	0	0	0	6	3	0	9	0	0	0	8	12	0	20	
53	Rolpa	Sunchhahari Gaunpalika	5	0	0	0	0	0	0	0	0	0	0	0	0	0	0	0	0	0	0	0	0	0	0	0	0	0	0	0	0	0	0	
53	Rolpa	Suwarnabati Gaunpalika	5	0	0	0	0	0	0	0	0	0	0	0	0	0	0	0	0	0	0	0	0	0	0	0	0	0	0	0	0	0	0	
53	Rolpa	Thawang Gaunpalika	5	0	0	0	0	0	0	0	0	0	0	0	0	0	0	0	0	0	0	0	0	0	0	0	0	0	0	0	0	0	0	
53	Rolpa	Tribeni Gaunpalika	5	0	0	0	0	0	0	0	0	0	0	0	0	0	0	0	0	0	0	0	0	0	0	0	0	0	0	0	0	0	0	
		Total		0	0	0	0	11	0	11	0	11	0	11	2	13	0	15	0	0	0	6	7	0	13	0	0	0	8	31	0	39		
56	Dang	Babai Gaunpalika	5	0	0	0	0	2	0	2	0	2	0	2	0	3	0	3	0	0	0	0	0	2	0	2	0	0	0	0	7	0	7	
56	Dang	Banglachuli Gaunpalika	5	0	0	0	1	1	0	2	1	1	0	2	2	2	0	4	0	0	0	0	5	5	0	10	0	6	0	6	8	14	0	22
56	Dang	Dangisharan Gaunpalika	5	0	0	0	0	3	0	3	0	3	0	3	0	10	0	10	0	0	0	0	0	10	0	10	0	6	0	6	0	29	0	29
56	Dang	Gadhawa Gaunpalika	5	0	0	0	3	10	0	13	3	10	0	13	5	16	0	21	0	0	0	0	20	27	0	47	0	14	0	14	28	67	0	95
56	Dang	Ghorahi Upamahanagarpalika	5	0	0	0	0	1	0	1	0	1	0	1	0	5	0	5	0	0	0	0	0	17	0	17	0	14	0	14	0	37	0	37
56	Dang	Lamahi Nagarpalika	5	0	0	0	0	0	0	0	0	0	0	0	0	2	0	2	0	0	0	0	0	1	0	1	0	0	0	0	3	0	3	

Number of teachers at higher secondary level working in the approved and rahat positions and based on the reporting by types of schools and teachers in Flash I_2018-019

Dist_code	Dist_name	Local level_name	Province	Permanent			Temporary				Total Approved Positions				Rahat				PCF				Community Private Sources				Total of Institutional Schools				Total			
				Female	Male	Total	Female	Male	N/A	Total	Female	Male	N/A	Total	Female	Male	N/A	Total	Female	Male	N/A	Total	Female	Male	N/A	Total	Female	Male	N/A	Total				
56	Dang	Rajpur Gaunpalika	5	0	0	0	1	1	0	2	1	1	0	2	2	6	0	8	0	0	0	0	5	11	0	16	0	11	0	11	8	29	0	37
56	Dang	Rapti Gaunpalika	5	0	0	0	0	1	0	1	0	1	0	1	0	5	0	5	0	0	0	0	0	2	0	2	0	0	0	0	8	0	8	
56	Dang	Shantinagar Gaunpalika	5	0	0	0	0	7	0	7	0	7	0	7	5	11	0	16	0	0	0	0	9	42	0	51	0	54	0	54	14	114	0	128
56	Dang	Tulsipur Upamahanagarpalika	5	0	0	0	0	0	0	0	0	0	0	0	0	0	0	0	0	0	0	0	0	0	0	0	0	0	0	0	0	0	0	
		Total		0	0	0	5	26	0	31	5	26	0	31	14	60	0	74	0	0	0	39	117	0	156	0	105	0	105	58	308	0	366	
57	Banke	Baijanath Gaunpalika	5	0	0	0	0	1	0	1	0	1	0	1	0	0	0	0	0	0	0	0	7	0	7	0	0	0	0	8	0	8		
57	Banke	Duduwa Gaunpalika	5	0	0	0	0	0	0	0	0	0	0	0	0	0	0	0	0	0	0	0	3	0	3	0	7	0	7	0	10	0	10	
57	Banke	Janki Gaunpalika	5	0	0	0	0	3	0	3	0	3	0	3	0	11	0	11	0	0	0	0	3	8	0	11	0	6	0	6	3	28	0	31
57	Banke	Khajura Gaunpalika	5	0	0	0	0	1	0	1	0	1	0	1	2	10	0	12	0	2	0	2	9	12	0	21	3	7	0	10	14	32	0	46
57	Banke	Kohalpur Nagarpalika	5	0	0	0	1	9	0	10	1	9	0	10	2	17	0	19	0	0	0	0	11	32	0	43	8	27	0	35	22	85	0	107
57	Banke	Narainapur Gaunpalika	5	0	0	0	1	3	0	4	1	3	0	4	2	13	0	15	0	1	0	1	5	16	0	21	0	6	0	6	8	39	0	47
57	Banke	Nepalganj Upamahanagarpalika	5	0	0	0	0	0	0	0	0	0	0	0	0	0	0	0	0	0	0	0	0	0	0	0	0	0	0	0	0	0	0	
57	Banke	Rapti sonari Gaunpalika	5	0	0	0	0	0	0	0	0	0	0	0	0	0	0	0	0	0	0	0	0	0	0	0	0	0	0	0	0	0	0	
		Total		0	0	0	2	17	0	19	2	17	0	19	6	51	0	57	0	3	0	3	28	78	0	106	11	53	0	64	47	202	0	249
58	Bardiya	Badhaiatal Gaunpalika	5	0	0	0	0	2	0	2	0	2	0	2	0	6	0	6	0	0	0	0	0	13	0	13	0	0	0	0	21	0	21	
58	Bardiya	Bansgadhi Nagarpalika	5	0	0	0	0	2	0	2	0	2	0	2	0	2	0	2	0	0	0	0	0	17	0	17	0	0	0	0	21	0	21	
58	Bardiya	Barbardiya Nagarpalika	5	0	0	0	0	4	0	4	0	4	0	4	0	6	0	6	0	0	0	0	0	11	0	11	0	0	0	0	21	0	21	
58	Bardiya	Geruwa Gaunpalika	5	0	0	0	0	3	0	3	0	3	0	3	0	8	0	8	0	0	0	0	3	11	0	14	0	4	0	4	3	26	0	29
58	Bardiya	Gulariya Nagarpalika	5	0	0	0	1	0	0	1	1	0	0	1	2	6	0	8	0	0	0	0	11	27	0	38	0	23	0	23	14	56	0	70
58	Bardiya	Madhuwan Nagarpalika	5	0	0	0	0	3	0	3	0	3	0	3	0	8	0	8	0	0	0	0	0	5	0	5	0	0	0	0	16	0	16	
58	Bardiya	Rajapur Nagarpalika	5	0	0	0	1	3	0	4	1	3	0	4	0	6	0	6	0	0	0	0	2	17	0	19	0	0	0	3	26	0	29	
58	Bardiya	Thakurbaba Nagarpalika	5	0	0	0	0	3	0	3	0	3	0	3	0	8	0	8	0	0	0	0	0	15	0	15	0	0	0	0	26	0	26	
		Total		0	0	0	2	20	0	22	2	20	0	22	2	50	0	52	0	0	0	16	116	0	132	0	27	0	27	20	213	0	233	
54	Rukum Paschim	Aathbiskot Nagarpalika	6	0	0	0	1	1	0	2	1	1	0	2	2	3	0	5	0	0	0	5	1	0	6	0	0	0	8	5	0	13		
54	Rukum Paschim	Banfikt Gaupalika	6	0	0	0	0	0	0	0	0	0	0	0	0	3	0	3	0	0	0	0	0	1	0	1	0	0	0	0	4	0	4	
54	Rukum Paschim	Chaurjahari Nagarpalika	6	0	0	0	0	3	0	3	0	3	0	3	0	5	0	5	0	0	0	0	8	0	8	0	0	0	0	16	0	16		
54	Rukum Paschim	Musikot Nagarpalika	6	0	0	0	0	3	0	3	0	3	0	3	0	6	0	6	0	1	0	1	8	8	0	16	0	0	0	8	18	0	26	
54	Rukum Paschim	Sani Bheri Gaupalika	6	0	0	0	0	2	0	2	0	2	0	2	0	5	0	5	0	0	0	0	0	3	0	3	0	0	0	0	10	0	10	
54	Rukum Paschim	Tribeni Gaupalika	6	0	0	0	1	3	0	4	1	3	0	4	2	5	0	7	0	0	0	0	5	3	0	8	0	0	0	8	11	0	19	
		Total		0	0	0	2	12	0	14	2	12	0	14	4	27	0	31	0	1	0	1	18	24	0	42	0	0	0	24	64	0	88	
55	Salyan	Bagchaur Nagarpalika	6	0	0	0	0	3	0	3	0	3	0	3	0	6	0	6	0	0	0	0	3	5	0	8	0	0	0	3	14	0	17	
55	Salyan	Bangad kupinde Nagarpalika	6	0	0	0	0	1	0	1	0	1	0	1	0	2	0	2	0	0	0	0	0	4	0	4	0	0	0	0	7	0	7	
55	Salyan	Chhatreshwori Gaupalika	6	0	0	0	0	1	0	1	0	1	0	1	0	2	0	2	0	0	0	0	0	1	0	1	0	0	0	0	4	0	4	
55	Salyan	Darma Gaunpalika	6	0	0	0	0	1	0	1	0	1	0	1	0	5	0	5	0	0	0	0	0	2	0	2	0	0	0	0	8	0	8	
55	Salyan	Dhorchaur Gaunpalika	6	0	0	0	0	0	0	0	0	0	0	0	0	0	0	0	0	1	0	1	0	3	0	3	0	0	0	0	4	0	4	
55	Salyan	Kalimati Rural Municipality	6	0	0	0	0	2	0	2	0	2	0	2	0	3	0	3	0	0	0	0	0	6	0	6	0	0	0	0	11	0	11	

Number of teachers at higher secondary level working in the approved and rahat positions and based on the reporting by types of schools and teachers in Flash I_2018-019

Dist_code	Dist_name	Local level_name	Province	Permanent			Temporary				Total Approved Positions				Rahat				PCF				Community Private Sources				Total of Institutional Schools				Total			
				Female	Male	Total	Female	Male	N/A	Total	Female	Male	N/A	Total	Female	Male	N/A	Total	Female	Male	N/A	Total	Female	Male	N/A	Total	Female	Male	N/A	Total				
55	Salyan	Kapurkot Gaupalika	6	0	0	0	0	1	0	1	0	1	0	1	2	2	0	4	0	0	0	0	3	1	0	4	0	0	0	0	5	4	0	9
55	Salyan	Kumakh Malika Gaunpalika	6	0	0	0	0	1	0	1	0	1	0	1	0	0	0	0	0	0	0	0	4	0	4	0	0	0	0	0	5	0	5	
55	Salyan	Sharada Nagarpalika	6	0	0	0	1	2	0	3	1	2	0	3	0	3	0	3	0	0	0	7	3	0	10	5	2	0	7	13	10	0	23	
55	Salyan	Tribeni Rural Municipality	6	0	0	0	1	0	0	1	1	0	0	1	2	0	0	2	0	0	0	5	0	0	5	0	0	0	0	8	0	0	8	
		Total		0	0	0	2	12	0	14	2	12	0	14	4	23	0	27	0	1	0	18	29	0	47	5	2	0	7	29	67	0	96	
59	Surkhet	Barahtal Gaunpalika	6	0	0	0	1	2	0	3	1	2	0	3	0	2	0	2	0	2	0	2	2	2	0	4	0	0	0	3	8	0	11	
59	Surkhet	Bheriganga Nagarpalika	6	0	0	0	1	2	0	3	1	2	0	3	0	3	0	3	0	0	0	2	2	0	4	0	0	0	0	3	7	0	10	
59	Surkhet	Birendranagar Nagarpalika	6	0	0	0	2	5	0	7	2	5	0	7	3	14	0	17	0	0	0	8	36	0	44	0	34	0	34	13	89	0	102	
59	Surkhet	Chaukune Gaunpalika	6	0	0	0	0	1	0	1	0	1	0	1	0	7	0	7	0	0	0	0	6	0	6	0	0	0	0	14	0	14		
59	Surkhet	Chingad Gaunpalika	6	0	0	0	0	1	0	1	0	1	0	1	0	5	0	5	0	0	0	0	4	0	4	0	0	0	0	10	0	10		
59	Surkhet	Gurbhakot Nagarpalika	6	0	0	0	0	3	0	3	0	3	0	3	2	13	0	15	0	0	0	3	11	0	14	0	0	0	5	27	0	32		
59	Surkhet	Lekbesi Nagarpalika	6	0	0	0	0	4	0	4	0	4	0	4	0	5	0	5	0	0	0	0	9	0	9	0	0	0	0	18	0	18		
59	Surkhet	Panchpuri Nagarpalika	6	0	0	0	0	2	0	2	0	2	0	2	2	3	0	5	0	0	0	3	9	0	12	0	0	0	5	14	0	19		
59	Surkhet	Simta Gaunpalika	6	0	0	0	1	3	0	4	1	3	0	4	0	5	0	5	0	0	0	10	8	0	18	0	0	0	11	16	0	27		
		Total		0	0	0	5	23	0	28	5	23	0	28	7	57	0	64	0	2	0	28	87	0	115	0	34	0	34	40	203	0	243	
60	Dailekh	Aathabis Nagarpalika	6	0	0	0	1	3	0	4	1	3	0	4	0	8	0	8	0	0	0	10	4	0	14	0	0	0	11	15	0	26		
60	Dailekh	Bhagawatimai Gaunpalika	6	0	0	0	0	1	0	1	0	1	0	1	2	2	0	4	0	0	0	3	1	0	4	0	0	0	5	4	0	9		
60	Dailekh	Bhairabi Gaunpalika	6	0	0	0	0	3	0	3	0	3	0	3	0	3	0	3	0	0	0	0	6	0	6	0	0	0	0	12	0	12		
60	Dailekh	Chamunda Bindrasaini Nagarpalika	6	0	0	0	0	2	0	2	0	2	0	2	0	5	0	5	0	0	0	0	3	0	3	0	0	0	0	10	0	10		
60	Dailekh	Dullu Nagarpalika	6	0	0	0	0	3	0	3	0	3	0	3	0	10	0	10	0	0	0	0	6	0	6	0	0	0	0	19	0	19		
60	Dailekh	Dungeshwor Gaunpalika	6	0	0	0	0	2	0	2	0	2	0	2	0	10	0	10	0	0	0	0	4	0	4	0	0	0	0	16	0	16		
60	Dailekh	Gurans Gaunpalika	6	0	0	0	1	3	0	4	1	3	0	4	2	8	0	10	0	0	0	5	4	0	9	0	0	0	8	15	0	23		
60	Dailekh	Mahabu Gaunpalika	6	0	0	0	0	1	0	1	0	1	0	1	2	5	0	7	0	0	0	3	2	0	5	0	0	0	5	8	0	13		
60	Dailekh	Narayan Nagarpalika	6	0	0	0	0	3	0	3	0	3	0	3	2	10	0	12	1	1	0	2	5	7	0	12	0	0	0	8	21	0	29	
60	Dailekh	Naumule Gaunpalika	6	0	0	0	0	1	0	1	0	1	0	1	2	2	0	4	0	0	0	3	1	0	4	0	0	0	5	4	0	9		
60	Dailekh	Thatikandh Rural Municipality	6	0	0	0	0	1	0	1	0	1	0	1	0	5	0	5	0	0	0	0	2	0	2	0	0	0	0	8	0	8		
		Total		0	0	0	2	23	0	25	2	23	0	25	10	68	0	78	1	1	0	2	29	40	0	69	0	0	0	42	132	0	174	
61	Jajarkot	Barekot Gaunpalika	6	0	0	0	0	2	0	2	0	2	0	2	0	2	0	2	0	0	0	3	1	0	4	0	0	0	3	5	0	8		
61	Jajarkot	Bheri Nagarpalika	6	0	0	0	0	0	0	0	0	0	0	0	2	2	0	4	0	1	0	1	3	1	0	4	0	0	0	5	4	0	9	
61	Jajarkot	Chhedagad Nagarpalika	6	0	0	0	1	0	0	1	1	0	0	1	0	5	0	5	0	0	0	2	2	0	4	0	0	0	3	7	0	10		
61	Jajarkot	Junichande Gaunpalika	6	0	0	0	0	3	0	3	0	3	0	3	0	5	0	5	0	0	0	0	3	0	3	0	0	0	0	11	0	11		
61	Jajarkot	Kuse Gaunpalika	6	0	0	0	0	3	0	3	0	3	0	3	0	6	0	6	0	0	0	0	5	0	5	0	0	0	0	14	0	14		
61	Jajarkot	Shiwalaya Rural Municipality	6	0	0	0	0	2	0	2	0	2	0	2	0	8	0	8	0	0	0	0	4	0	4	0	0	0	0	14	0	14		
61	Jajarkot	Tribeni Nalagad Nagarpalika	6	0	0	0	0	1	0	1	0	1	0	1	0	0	0	0	0	0	0	0	0	0	0	0	0	0	0	1	0	1		
		Total		0	0	0	1	11	0	12	1	11	0	12	2	28	0	30	0	1	0	8	16	0	24	0	0	0	11	56	0	67		

Number of teachers at higher secondary level working in the approved and rahat positions and based on the reporting by types of schools and teachers in Flash I_2018-019

Dist_code	Dist_name	Local level_name	Province	Permanent			Temporary				Total Approved Positions				Rahat				PCF				Community Private Sources				Total of Institutional Schools				Total			
				Female	Male	Total	Female	Male	N/A	Total	Female	Male	N/A	Total	Female	Male	N/A	Total	Female	Male	N/A	Total	Female	Male	N/A	Total	Female	Male	N/A	Total				
62	Dolpa	Chharka Tangsong Gaunpalika	6	0	0	0	1	2	0	3	1	2	0	3	0	2	0	2	0	0	0	0	2	1	0	3	0	0	0	0	3	5	0	8
62	Dolpa	Dolpo Buddha Gaunpalika	6	0	0	0	0	1	0	1	0	1	0	1	0	5	0	5	0	0	0	0	0	2	0	2	0	0	0	0	8	0	8	
62	Dolpa	Jagadulla Gaunpalika	6	0	0	0	0	3	0	3	0	3	0	3	0	6	0	6	0	0	0	0	0	3	0	3	0	0	0	0	12	0	12	
62	Dolpa	Kaika Gaunpalika	6	0	0	0	0	2	0	2	0	2	0	2	0	2	0	2	0	0	0	0	0	1	0	1	0	0	0	5	0	5		
62	Dolpa	Mudkechula Gaunpalika	6	0	0	0	0	0	0	0	0	0	0	0	0	0	0	0	0	0	0	0	0	0	0	0	0	0	0	0	0	0		
62	Dolpa	Shey Phoksundo Gaunpalika	6	0	0	0	0	0	0	0	0	0	0	0	0	0	0	0	0	0	0	0	0	0	0	0	0	0	0	0	0	0		
62	Dolpa	Thuli Bheri Nagarpalika	6	0	0	0	0	0	0	0	0	0	0	0	0	0	0	0	0	0	0	0	0	0	0	0	0	0	0	0	0	0		
62	Dolpa	Tripurasundari Nagarpalika	6	0	0	0	0	0	0	0	0	0	0	0	0	0	0	0	0	0	0	0	0	0	0	0	0	0	0	0	0	0		
		Total		0	0	0	1	8	0	9	1	8	0	9	0	15	0	15	0	0	0	2	7	0	9	0	0	0	0	3	30	0	33	
63	Jumla	Chandannath Nagarpalika	6	0	0	0	1	1	0	2	1	1	0	2	0	2	0	2	0	0	0	2	1	0	3	0	0	0	3	4	0	7		
63	Jumla	Guthichaur Gaunpalika	6	0	0	0	0	2	0	2	0	2	0	2	0	3	0	3	0	0	0	0	2	0	2	0	0	0	0	7	0	7		
63	Jumla	Hima Gaunpalika	6	0	0	0	0	0	0	0	0	0	0	0	0	5	0	5	0	0	0	0	2	0	2	0	0	0	0	7	0	7		
63	Jumla	Kanakasundari Gaunpalika	6	0	0	0	0	1	0	1	0	1	0	1	0	5	0	5	0	0	0	0	2	0	2	0	0	0	0	8	0	8		
63	Jumla	Patrasi Gaunpalika	6	0	0	0	0	2	0	2	0	2	0	2	0	8	0	8	0	0	0	0	4	0	4	0	0	0	0	14	0	14		
63	Jumla	Sinja Gaunpalika	6	0	0	0	1	1	0	2	1	1	0	2	0	0	0	0	0	0	0	2	4	0	6	0	0	0	3	5	0	8		
63	Jumla	Tatopani Gaunpalika	6	0	0	0	0	2	0	2	0	2	0	2	0	6	0	6	0	0	0	0	3	0	3	0	0	0	0	11	0	11		
63	Jumla	Tila Gaunpalika	6	0	0	0	0	0	0	0	0	0	0	0	0	0	0	0	0	0	0	0	0	0	0	0	0	0	0	0	0	0		
		Total		0	0	0	2	9	0	11	2	9	0	11	0	29	0	29	0	0	0	4	18	0	22	0	0	0	6	56	0	62		
64	Kalikot	Kalika Gaunpalika	6	0	0	0	0	1	0	1	0	1	0	1	0	2	0	2	0	0	0	0	1	0	1	0	0	0	0	4	0	4		
64	Kalikot	Khandachakra Nagarpalika	6	0	0	0	0	1	0	1	0	1	0	1	0	2	0	2	0	0	0	3	4	0	7	0	0	0	3	7	0	10		
64	Kalikot	Mahawai Gaunpalika	6	0	0	0	0	1	0	1	0	1	0	1	0	6	0	6	0	0	0	0	15	0	15	0	0	0	0	22	0	22		
64	Kalikot	Naraharinath Gaunpalika	6	0	0	0	0	1	0	1	0	1	0	1	2	22	0	24	0	0	0	3	9	0	12	0	0	0	5	32	0	37		
64	Kalikot	Pachaljharana Gaunpalika	6	0	0	0	1	4	0	5	1	4	0	5	0	5	0	5	0	0	0	2	6	0	8	0	0	0	3	15	0	18		
64	Kalikot	Palata Gaunpalika	6	0	0	0	0	3	0	3	0	3	0	3	0	5	0	5	0	0	0	8	15	0	23	0	0	0	8	23	0	31		
64	Kalikot	Raskot Nagarpalika	6	0	0	0	0	2	0	2	0	2	0	2	0	11	0	11	0	0	0	0	17	0	17	0	0	0	0	30	0	30		
64	Kalikot	Sanni Tribeni Gaunpalika	6	0	0	0	0	2	0	2	0	2	0	2	2	6	0	8	0	0	0	3	15	0	18	0	0	0	5	23	0	28		
64	Kalikot	Tilagufa Nagarpalika	6	0	0	0	0	5	0	5	0	5	0	5	2	13	0	15	0	0	0	6	15	0	21	0	0	0	8	33	0	41		
		Total		0	0	0	1	20	0	21	1	20	0	21	6	72	0	78	0	0	0	25	97	0	122	0	0	0	32	189	0	221		
65	Mugu	Chhayanath Rara Nagarpalika	6	0	0	0	2	3	0	5	2	3	0	5	2	5	0	7	0	0	0	7	4	0	11	0	2	0	11	14	0	25		
65	Mugu	Khatyad Rural Municipality	6	0	0	0	0	6	0	6	0	6	0	6	0	13	0	13	0	0	0	0	7	0	7	0	0	0	0	26	0	26		
65	Mugu	Mugum Karmarong Gaunpalika	6	0	0	0	0	2	0	2	0	2	0	2	0	3	0	3	0	0	0	0	2	0	2	0	0	0	0	7	0	7		
65	Mugu	Soru Gaunpalika	6	0	0	0	0	2	0	2	0	2	0	2	0	2	0	2	0	0	0	0	1	0	1	0	0	0	0	5	0	5		
		Total		0	0	0	2	13	0	15	2	13	0	15	2	23	0	25	0	0	0	7	14	0	21	0	2	0	11	52	0	63		
66	Humla	Adanchuli Gaunpalika	6	0	0	0	0	2	0	2	0	2	0	2	0	3	0	3	0	0	0	0	2	0	2	0	0	0	0	7	0	7		
66	Humla	Chankheli Gaunpalika	6	0	0	0	1	1	0	2	1	1	0	2	0	0	0	0	0	0	0	2	0	0	2	0	0	0	3	1	0	4		
66	Humla	Kharpunath Gaunpalika	6	0	0	0	0	3	0	3	0	3	0	3	0	3	0	3	0	0	0	0	2	0	2	0	0	0	0	8	0	8		

Number of teachers at higher secondary level working in the approved and rahat positions and based on the reporting by types of schools and teachers in Flash I_2018-019

Dist_code	Dist_name	Local level_name	Province	Permanent			Temporary				Total Approved Positions				Rahat				PCF				Community Private Sources				Total of Institutional Schools				Total			
				Female	Male	Total	Female	Male	N/A	Total	Female	Male	N/A	Total	Female	Male	N/A	Total	Female	Male	N/A	Total	Female	Male	N/A	Total	Female	Male	N/A	Total				
66	Humla	Namkha Gaunpalika	6	0	0	0	0	1	0	1	0	1	0	1	0	0	0	0	0	0	0	0	0	0	0	0	0	0	0	0	1	0	1	
66	Humla	Sarkegad Gaunpalika	6	0	0	0	0	3	0	3	0	3	0	3	0	5	0	5	0	0	0	0	0	3	0	3	0	0	0	0	11	0	11	
66	Humla	Simkot Gaunpalika	6	0	0	0	0	0	0	0	0	0	0	0	0	0	0	0	0	0	0	0	0	0	0	0	0	0	0	0	0	0		
66	Humla	Tanjakot Gaunpalika	6	0	0	0	0	0	0	0	0	0	0	0	0	0	0	0	0	0	0	0	0	0	0	0	0	0	0	0	0	0		
	Total			0	0	0	1	10	0	11	1	10	0	11	0	11	0	11	0	0	0	0	2	7	0	9	0	0	0	3	28	0	31	
67	Bajura	Badimalika Nagarpalika	7	0	0	0	0	0	0	0	0	0	0	2	3	0	5	0	0	0	0	6	22	0	28	0	0	0	8	25	0	33		
67	Bajura	Budhiganga Nagarpalika	7	0	0	0	0	5	0	5	0	5	0	5	0	6	0	6	0	0	0	3	4	0	7	0	0	0	3	15	0	18		
67	Bajura	Budhinanda Nagarpalika	7	0	0	0	0	1	0	1	0	1	0	1	0	5	0	5	0	0	0	0	2	0	2	0	0	0	0	8	0	8		
67	Bajura	Chhededaha Gaunpalika	7	0	0	0	0	2	0	2	0	2	0	2	0	17	0	17	0	0	0	0	7	0	7	0	0	0	0	26	0	26		
67	Bajura	Gaumal Gaunpalika	7	0	0	0	1	2	0	3	1	2	0	3	0	10	0	10	0	0	0	2	9	0	11	0	0	0	3	21	0	24		
67	Bajura	Himali Gaunpalika	7	0	0	0	0	0	0	0	0	0	0	0	0	0	0	0	0	0	0	0	0	0	0	0	0	0	0	0	0	0		
67	Bajura	Pandav Gupha	7	0	0	0	0	0	0	0	0	0	0	0	0	0	0	0	0	0	0	0	0	0	0	0	0	0	0	0	0	0		
67	Bajura	Swami Kartik Gaunpalika	7	0	0	0	0	0	0	0	0	0	0	0	0	0	0	0	0	0	0	0	0	0	0	0	0	0	0	0	0	0		
67	Bajura	Tribeni Nagarpalika	7	0	0	0	0	0	0	0	0	0	0	0	0	0	0	0	0	0	0	0	0	0	0	0	0	0	0	0	0	0		
	Total			0	0	0	1	10	0	11	1	10	0	11	2	41	0	43	0	0	0	11	44	0	55	0	0	0	14	95	0	109		
68	Bajhang	Bithadchir Gaunpalika	7	0	0	0	0	3	0	3	0	3	0	3	2	19	0	21	0	0	0	3	10	0	13	0	0	0	5	32	0	37		
68	Bajhang	Bungal Nagarpalika	7	0	0	0	0	6	0	6	0	6	0	6	0	25	0	25	0	0	0	0	11	0	11	0	0	0	0	42	0	42		
68	Bajhang	Chabispathivera Gaunpalika	7	0	0	0	1	5	0	6	1	5	0	6	3	17	0	20	0	0	0	7	8	0	15	0	0	0	11	30	0	41		
68	Bajhang	Durgathali Gaunpalika	7	0	0	0	0	4	0	4	0	4	0	4	0	10	0	10	0	1	0	1	6	0	6	0	0	0	0	21	0	21		
68	Bajhang	JayaPrithivi Nagarpalika	7	0	0	0	1	8	0	9	1	8	0	9	0	29	0	29	0	0	0	2	14	0	16	0	0	0	3	51	0	54		
68	Bajhang	Kanda Gaunpalika	7	0	0	0	0	3	0	3	0	3	0	3	3	30	0	33	0	0	0	5	14	0	19	0	0	0	8	47	0	55		
68	Bajhang	Kedarseu Gaunpalika	7	0	0	0	0	2	0	2	0	2	0	2	0	14	0	14	0	0	0	0	6	0	6	0	0	0	0	22	0	22		
68	Bajhang	Khaptadchanna Gaunpalika	7	0	0	0	0	2	0	2	0	2	0	2	0	3	0	3	0	0	0	0	2	0	2	0	0	0	0	7	0	7		
68	Bajhang	Masta Gaunpalika	7	0	0	0	0	2	0	2	0	2	0	2	0	3	0	3	0	0	0	0	2	0	2	0	0	0	0	7	0	7		
68	Bajhang	Surma Gaunpalika	7	0	0	0	0	1	0	1	0	1	0	1	0	5	0	5	0	0	0	0	2	0	2	0	0	0	0	8	0	8		
68	Bajhang	Talkot Gaunpalika	7	0	0	0	0	2	0	2	0	2	0	2	0	22	0	22	0	0	0	0	9	0	9	0	0	0	0	33	0	33		
68	Bajhang	Thalara Gaunpalika	7	0	0	0	0	0	0	0	0	0	0	0	0	0	0	0	0	0	0	0	0	0	0	0	0	0	0	0	0	0		
	Total			0	0	0	2	38	0	40	2	38	0	40	8	177	0	185	0	1	0	1	17	84	0	101	0	0	0	27	300	0	327	
69	Achham	Bannigadi Jayagadh Gaunpalika	7	0	0	0	0	3	0	3	0	3	0	3	0	7	0	7	0	0	0	0	6	0	6	0	0	0	0	16	0	16		
69	Achham	Chaurpati Gaunpalika	7	0	0	0	0	2	0	2	0	2	0	2	0	2	0	2	0	1	0	1	2	0	2	0	0	0	0	7	0	7		
69	Achham	Dhakari Gaunpalika	7	0	0	0	0	1	0	1	0	1	0	1	0	2	0	2	0	0	0	0	1	0	1	0	0	0	0	4	0	4		
69	Achham	Kamalbazar Nagarpalika	7	0	0	0	0	5	0	5	0	5	0	5	2	6	0	8	0	0	0	3	4	0	7	0	0	0	5	15	0	20		
69	Achham	Mangalsen Nagarpalika	7	0	0	0	1	6	0	7	1	6	0	7	2	14	0	16	0	0	0	5	7	0	12	0	0	0	8	27	0	35		
69	Achham	Mellekh Gaunpalika	7	0	0	0	0	3	0	3	0	3	0	3	0	11	0	11	0	0	0	0	5	0	5	0	0	0	0	19	0	19		
69	Achham	Panchadewal Binayak Nagarpalika	7	0	0	0	0	2	0	2	0	2	0	2	2	3	0	5	0	0	0	3	9	0	12	0	0	0	5	14	0	19		
69	Achham	Ramaroshan Gaunpalika	7	0	0	0	0	3	0	3	0	3	0	3	0	13	0	13	0	3	0	3	7	0	7	0	0	0	0	26	0	26		
69	Achham	Sanphebagar Nagarpalika	7	0	0	0	0	5	0	5	0	5	0	5	2	20	0	22	0	0	0	3	22	0	25	0	0	0	5	47	0	52		

Number of teachers at higher secondary level working in the approved and rahat positions and based on the reporting by types of schools and teachers in Flash I_2018-019

Dist_code	Dist_name	Local level_name	Province	Permanent			Temporary				Total Approved Positions				Rahat				PCF				Community Private Sources				Total of Institutional Schools				Total			
				Female	Male	Total	Female	Male	N/A	Total	Female	Male	N/A	Total	Female	Male	N/A	Total	Female	Male	N/A	Total	Female	Male	N/A	Total	Female	Male	N/A	Total				
69	Achham	Turmakhad Gaunpalika	7	0	0	0	0	3	0	3	0	3	0	3	0	13	0	13	0	0	0	0	0	11	0	11	0	0	0	0	0	27	0	27
	Total			0	0	0	1	33	0	34	1	33	0	34	8	91	0	99	0	4	0	4	14	74	0	88	0	0	0	0	23	202	0	225
70	Doti	Adharsha Gaunpalika	7	0	0	0	0	2	0	2	0	2	0	2	0	3	0	3	0	0	0	0	0	5	0	5	0	0	0	0	10	0	10	
70	Doti	Badikedar Gaunpalika	7	0	0	0	0	5	0	5	0	5	0	5	0	13	0	13	0	1	0	1	0	11	0	11	0	0	0	0	30	0	30	
70	Doti	Bogtan Gaunpalika	7	0	0	0	0	1	0	1	0	1	0	1	0	3	0	3	0	0	0	0	0	6	0	6	0	0	0	0	10	0	10	
70	Doti	Dipayal Silgadi Nagarpalika	7	0	0	0	0	3	0	3	0	3	0	3	0	13	0	13	0	0	0	0	0	7	0	7	0	0	0	0	23	0	23	
70	Doti	Jorayal Gaunpalika	7	0	0	0	0	1	0	1	0	1	0	1	0	6	0	6	0	0	0	0	0	4	0	4	0	0	0	0	11	0	11	
70	Doti	K I Singh Gaunpalika	7	0	0	0	0	1	0	1	0	1	0	1	2	2	0	4	0	0	0	0	3	11	0	14	0	0	0	5	14	0	19	
70	Doti	Purbichauki Gaunpalika	7	0	0	0	0	1	0	1	0	1	0	1	0	6	0	6	0	0	0	0	0	8	0	8	0	0	0	0	15	0	15	
70	Doti	Sayal Gaunpalika	7	0	0	0	0	0	0	0	0	0	0	0	2	3	0	5	0	0	0	0	3	1	0	4	0	0	0	5	4	0	9	
70	Doti	Shikhar Nagarpalika	7	0	0	0	0	5	0	5	0	5	0	5	0	10	0	10	0	0	0	0	0	8	0	8	0	6	0	6	0	29	0	29
	Total			0	0	0	0	19	0	19	0	19	0	19	4	59	0	63	0	1	0	1	6	61	0	67	0	6	0	6	10	146	0	156
71	Kailali	Bardagoriya Gaunpalika	7	0	0	0	0	0	0	0	0	0	0	0	6	0	6	0	0	0	0	0	12	0	12	0	12	0	12	0	30	0	30	
71	Kailali	Bhajani Nagarpalika	7	0	0	0	0	1	0	1	0	1	0	1	0	6	0	6	0	0	0	0	3	12	0	15	0	0	0	3	19	0	22	
71	Kailali	Chure Gaunpalika	7	0	0	0	0	1	0	1	0	1	0	1	0	5	0	5	0	0	0	0	0	6	0	6	0	0	0	0	12	0	12	
71	Kailali	Dhangadhi Upamahanagarpalika	7	0	0	0	1	3	0	4	1	3	0	4	3	17	0	20	0	0	0	0	26	65	0	91	18	61	0	79	48	146	0	194
71	Kailali	Gauriganga Nagarpalika	7	0	0	0	0	1	0	1	0	1	0	1	0	11	0	11	0	0	0	0	3	10	0	13	3	2	0	5	6	24	0	30
71	Kailali	Ghodaghodi Nagarpalika	7	0	0	0	0	2	0	2	0	2	0	2	3	14	0	17	0	0	0	0	5	24	0	29	0	20	0	20	8	60	0	68
71	Kailali	Godawari Nagarpalika	7	0	0	0	0	5	0	5	0	5	0	5	3	16	0	19	0	0	0	0	10	45	0	55	0	7	0	7	13	73	0	86
71	Kailali	Janaki Gaunpalika	7	0	0	0	0	3	0	3	0	3	0	3	0	6	0	6	0	0	0	0	0	5	0	5	0	0	0	0	14	0	14	
71	Kailali	Joshiapur Gaunpalika	7	0	0	0	0	1	0	1	0	1	0	1	0	10	0	10	0	0	0	0	3	15	0	18	0	0	0	3	26	0	29	
71	Kailali	Kailari Gaunpalika	7	0	0	0	0	4	0	4	0	4	0	4	0	16	0	16	0	2	0	2	0	26	0	26	0	14	0	14	0	62	0	62
71	Kailali	Lamki-Chuha Nagarpalika	7	0	0	0	0	0	0	0	0	0	0	0	2	5	0	7	0	0	0	0	3	2	0	5	0	0	0	5	7	0	12	
71	Kailali	Mohanyal Gaunpalika	7	0	0	0	0	1	0	1	0	1	0	1	2	3	0	5	0	0	0	0	9	8	0	17	3	9	0	12	14	21	0	35
71	Kailali	Tikapur Nagarpalika	7	0	0	0	0	0	0	0	0	0	0	0	0	0	0	0	0	0	0	0	0	0	0	0	0	0	0	0	0	0	0	0
	Total			0	0	0	1	22	0	23	1	22	0	23	13	115	0	128	0	2	0	2	62	230	0	292	24	125	0	149	100	494	0	594
72	Kanchanpur	Bedkot Nagarpalika	7	0	0	0	0	0	0	0	0	0	0	0	3	0	3	0	0	0	0	0	2	0	2	0	0	0	0	5	0	5		
72	Kanchanpur	Belaure Nagarpalika	7	0	0	0	0	3	0	3	0	3	0	3	0	13	0	13	0	0	0	0	0	21	0	21	0	2	0	2	0	39	0	39
72	Kanchanpur	Beldandi Gaunpalika	7	0	0	0	0	0	0	0	0	0	0	0	6	0	6	0	0	0	0	0	2	0	2	0	0	0	0	8	0	8		
72	Kanchanpur	Bhimdatta Nagarpalika	7	0	0	0	1	3	0	4	1	3	0	4	0	21	0	21	0	0	0	0	12	29	0	41	11	29	0	40	24	82	0	106
72	Kanchanpur	Krishnapur Nagarpalika	7	0	0	0	0	1	0	1	0	1	0	1	0	5	0	5	0	0	0	0	0	6	0	6	0	4	0	4	0	16	0	16
72	Kanchanpur	Laljhadi Gaunpalika	7	0	0	0	0	1	0	1	0	1	0	1	0	5	0	5	0	0	0	0	0	2	0	2	0	0	0	0	8	0	8	
72	Kanchanpur	Mahakali Nagarpalika	7	0	0	0	0	3	0	3	0	3	0	3	3	11	0	14	0	0	0	0	5	7	0	12	0	0	0	8	21	0	29	
72	Kanchanpur	Punarbans Nagarpalika	7	0	0	0	0	0	0	0	0	0	0	0	2	6	0	8	0	0	0	0	9	20	0	29	0	21	0	21	11	47	0	58
72	Kanchanpur	Suklaphanta Nagarpalika	7	0	0	0	0	0	0	0	0	0	0	0	0	0	0	0	0	0	0	0	0	0	0	0	0	0	0	0	0	0	0	0
	Total			0	0	0	1	11	0	12	1	11	0	12	5	70	0	75	0	0	0	0	26	89	0	115	11	56	0	67	43	226	0	269
73	Dadeldhura	Ajaymeru Gaunpalika	7	0	0	0	0	2	0	2	0	2	0	2	0	21	0	21	0	0	0	0	0	9	0	9	0	0	0	0	32	0	32	
73	Dadeldhura	Alital Gaunpalika	7	0	0	0	1	1	0	2	1	1	0	2	0	3	0	3	0	0	0	0	2	3	0	5	0	0	0	3	7	0	10	
73	Dadeldhura	Amargadhi Nagarpalika	7	0	0	0	0	1	0	1	0	1	0	1	0	3	0	3	0	1	0	1	3	13	0	16	3	16	0	19	6	34	0	40
73	Dadeldhura	Bhageshwar Gaunpalika	7	0	0	0	0	2	0	2	0	2	0	2	0	5	0	5	0	0	0	0	0	3	0	3	0	0	0	0	10	0	10	

Number of teachers at higher secondary level working in the approved and rahat positions and based on the reporting by types of schools and teachers in Flash I_2018-019

Dist_code	Dist_name	Local level_name	Province	Permanent			Temporary				Total Approved Positions				Rahat				PCF				Community Private Sources				Total of Institutional Schools				Total			
				Female	Male	Total	Female	Male	N/A	Total	Female	Male	N/A	Total	Female	Male	N/A	Total	Female	Male	N/A	Total	Female	Male	N/A	Total	Female	Male	N/A	Total				
73	Dadeldhura	Ganayapdhura Gaunpalika	7	0	0	0	0	2	0	2	0	2	0	2	2	8	0	10	0	0	0	0	3	4	0	7	0	0	0	0	5	14	0	19
73	Dadeldhura	Nawadurga Gaunpalika	7	0	0	0	0	2	0	2	0	2	0	2	0	8	0	8	0	2	0	2	0	4	0	4	0	0	0	0	16	0	16	
73	Dadeldhura	Parashuram Nagarpalika	7	0	0	0	0	5	0	5	0	5	0	5	0	11	0	11	0	1	0	1	0	15	0	15	0	0	0	0	32	0	32	
		Total		0	0	0	1	15	0	16	1	15	0	16	2	59	0	61	0	4	0	4	8	51	0	59	3	16	0	19	14	145	0	159
74	Baitadi	Dasharathchanda Nagarpalika	7	0	0	0	1	3	0	4	1	3	0	4	0	21	0	21	0	0	0	0	2	14	0	16	0	0	0	3	38	0	41	
74	Baitadi	Dilasaini Gaunpalika	7	0	0	0	0	0	0	0	0	0	0	0	0	5	0	5	0	0	0	0	3	11	0	14	0	0	0	3	16	0	19	
74	Baitadi	Dogadakedar Gaunpalika	7	0	0	0	0	3	0	3	0	3	0	3	0	5	0	5	0	0	0	0	0	4	0	4	0	0	0	0	12	0	12	
74	Baitadi	Melauli Nagarpalika	7	0	0	0	1	1	0	2	1	1	0	2	0	3	0	3	0	0	0	0	4	6	0	10	0	5	0	5	5	15	0	20
74	Baitadi	Pancheshwar Gaunpalika	7	0	0	0	0	2	0	2	0	2	0	2	0	10	0	10	0	0	0	0	0	6	0	6	0	0	0	0	18	0	18	
74	Baitadi	Patan Nagarpalika	7	0	0	0	0	0	0	0	0	0	0	0	2	21	0	23	0	0	0	0	3	15	0	18	0	0	0	5	36	0	41	
74	Baitadi	Purchaudi Nagarpalika	7	0	0	0	0	1	0	1	0	1	0	1	0	2	0	2	0	0	0	0	0	4	0	4	0	0	0	0	7	0	7	
74	Baitadi	Shivanath Gaunpalika	7	0	0	0	0	0	0	0	0	0	0	0	0	3	0	3	0	0	0	0	0	2	0	2	0	0	0	0	5	0	5	
74	Baitadi	Sigas Gaunpalika	7	0	0	0	0	1	0	1	0	1	0	1	0	0	0	0	0	0	0	0	0	4	0	4	0	0	0	0	5	0	5	
74	Baitadi	Surnaya Gaunpalika	7	0	0	0	0	2	0	2	0	2	0	2	0	16	0	16	0	0	0	0	0	14	0	14	0	0	0	0	32	0	32	
		Total		0	0	0	2	13	0	15	2	13	0	15	2	86	0	88	0	0	0	12	80	0	92	0	5	0	5	16	184	0	200	
75	Darchula	Apihimal Gaunpalika	7	0	0	0	0	0	0	0	0	0	0	0	3	0	3	0	0	0	0	0	1	0	1	0	0	0	0	4	0	4		
75	Darchula	Byas Gaunpalika	7	0	0	0	0	0	0	0	0	0	0	0	3	0	3	0	0	0	0	0	1	0	1	0	0	0	0	4	0	4		
75	Darchula	Dunhu Gaunpalika	7	0	0	0	0	1	0	1	0	1	0	1	0	8	0	8	0	0	0	0	0	3	0	3	0	0	0	0	12	0	12	
75	Darchula	Lekam Gaunpalika	7	0	0	0	0	2	0	2	0	2	0	2	0	11	0	11	0	0	0	0	0	8	0	8	0	0	0	0	21	0	21	
75	Darchula	Mahakali Municipality	7	0	0	0	0	6	0	6	0	6	0	6	0	13	0	13	0	0	0	0	0	8	0	8	0	0	0	0	27	0	27	
75	Darchula	Malikarjun Gaunpalika	7	0	0	0	0	1	0	1	0	1	0	1	0	10	0	10	0	0	0	0	0	5	0	5	0	0	0	0	16	0	16	
75	Darchula	Marma Gaunpalika	7	0	0	0	0	1	0	1	0	1	0	1	0	2	0	2	0	0	0	0	0	2	0	2	0	0	0	0	5	0	5	
75	Darchula	Naugad Gaunpalika	7	0	0	0	0	0	0	0	0	0	0	0	5	0	5	0	0	0	0	0	2	0	2	0	0	0	0	7	0	7		
75	Darchula	Shailyashikhar Nagarpalika	7	0	0	0	0	2	0	2	0	2	0	2	0	17	0	17	0	0	0	0	0	11	0	11	0	0	0	0	30	0	30	
		Total		0	0	0	0	13	0	13	0	13	0	13	0	72	0	72	0	0	0	0	41	0	41	0	0	0	0	126	0	126		
Total				0	0	0	263	1653	2	1918	263	1653	2	1918	353	3588	0	3941	8	56	0	64	2079	5788	0	7867	743	3978	0	4721	3446	15063	2	18511